

October 18, 1972

December 6, 1972 (Con't.)

ALLISON MOTOR & EQUIPMENT CO.:
Resolution-Accepting Bid of
Allison Motor & Equipment Co.
for three Dump Trucks, in the
Amount of \$7791.00, for Highway
Dept. 131

ALLISON MOTOR & EQUIPMENT CO.:
Resolution-Accepting Bid of
Allison Motor & Equipment Co.
for One (1) 1973 GMC Suburban
Model TK 20906 for Civil Defense
in the Amount of \$4198.00. 133

ATLANTIC RICHFIELD CO.:
Resolution-Accepting Bid of
Atlantic Richfield Co. for
Approximately 65,000 Gallons of
Premium Gasoline 98 Octane or
Better to be Picked up by County
Tanker in the Amount of 14.25¢
Per Gallon. 134
November 1, 1972

ADVANCED ENGINEERING, INC.:
Resolution-To Rescind a Resolu-
tion Dated Sept. 20, 1972, En-
titled "Accepting the Proposal
of Airtronics, Inc. to Provide
a Comprehensive Communication
Planning Study for the Proposed
New County Jail for the Sum of
\$11,986.00", and to Accept the
Proposal of Advanced Engineering,
Inc. Dated Oct. 19, 1972, to
Provide a Comprehensive Commu-
nication Planning Study for the
Proposed New County Jail in
the sum of \$11,986.00. 141
November 15, 1972

ACKERSON, CLIFFORD L.:
Resolution-Rezoning from Agri-
cultural District to Industrial
District a Tract of Land Locat-
ed on the East Line of I-24
Right-of-way North of the
Welcome Station. 163

ALLEN, ROBT. S. & ELISE B.:
Resolution-Authority to accept
offer of Robt. S. Allen & wife,
Elose B. Allen to purchase Lot
9-bl.-2, Chambers Subdivision,
Ward 18, Reeves Tax #181-19-10,
as shown in pl. bk. W-11, P. 609, in the
Register's Office of Hamilton
County, Tenn. in the amount of
\$205.00. 169
December 6, 1972

AUSTIN, HELEN P. & TOWN & COUNTRY
DEVELOPMENT:
Resolution-Rezoning from Agri-
cultural to R-1 Residential
Zone A Tract of Land Located
E. of and Adjoining Hurricane
Creek Estates, South of East
Brainerd Road. 187

AMENDED RESOLUTION RE: ESTABLISHING
BOARD OF PLUMBING EXAMINERS:-
Resolution-To amend a Resolution
Adopted by the Hamilton County
Council on Feb. 16, 1972, that
Established a Board of Plumbing
Examiners for the Licnesing of
Qualified Plumbing Contractors
& Those Engaged in the Various
Phases of Plumbing Work Within
Hamilton County; to Establish
Examination & Licensing Fees;
to Regulate Activities of Per-
sons Licensed Hereunder; And
to Provide Penalties for the
violations thereof. 188

AMENDED RESOLUTION RE: AIR CONSERVATION
& AIR POLLUTION:
Resolution-To amend a Regulation
Entitled: "A Regulation for
Air Conservation & the Prevention;
Abatement and Control of Air
pollution; Creating an Air
Pollution Control Authority &
Prescribing its Powers & duties;
and Establishing Standards, Rules

& Regulations for the Abatement
and control of air pollution
& Providning penalties for
violations thereof; and provid-
ing for the issuance, suspension
& revocation of installation
permits, temporary operating
permits 7 certificates of oper-
ation; & authorizing the imposi-
tion & collection of Penalties
and forfeitures." 188

APPEALS BOARD RESIGNATION (HAROLD
CASE):
Motion-That the County Council
accept, with regret, the resig-
nation of Harold Case as a mem-
ber of the Board of Appeals. 190

ALLISON MOTOR & EQUIPMENT CO.:
Resolution-Accepting bid of
Allison Motor & Equipment Co.
for 2 trucks, 1973 GMC Suburban
Model TK 20906 for the office
of Civil Defense in the Amount
of \$8,492.00. 193

A

August 2, 1972		October 4, 1972 (Con't.)
<p>APPEALS BOARD (ZONING): Motion-That Mr. David O. Ellis of 5025 Dayton Boulevard be appointed as a member of the Zoning Appeals Board.</p>	56	the Various Phases of Electrical Work Within Hamilton County: To Establish Examination and Licensing Fees: To Regulate Activities of Persons Licensed Hereunder: And to Provide Penalties for the Violation Thereof.
<p>August 9, 1972 AUSTIN, MICHAEL A.: Resolution-Rezoning from agricultural to Local Business District a Tract of Land Located at the SW Intersection of Highway 153 & Gadd Road.</p>	59	103 AMENDING ZONING REGULATIONS: Resolution-Amending the Hamilton County Zoning Resolution by Making Certain Rules & Regulations Relating to the Petitions for Zoning Changes in that a Petition-Once Heard and Denied is not Accepted Again for the Same Area for a Period of 12 Months, & Further Requiring Any Appeal from the Planning Commission to be made to the Hamilton County Council within Three Months of the Planning Commission's Recommendation.
<p>August 16, 1972 ABERCROMBIE, RICHARD C.: Resolution-Rezoning from Agricultural District to Urban Residential District a Tract of Land Located on the East Line of Browntown Road, at its Intersection with Mountain Creek Rd.</p>	67	105- ALLISON MOTOR & EQUIPMENT CO.: Resolution-Accepting Bid of Allison Motor & Equipment Co. for three 1973 Model GMC 1-Ton Vans Longwheel Base: GMC Model TG 31305 for Maintenance Dept. in the Amount of \$8331.00.
<p>August 30, 1972 AIR POLLUTION CONTROL BUREAU: Motion-To approve a request by the Chatta.-Hamilton County Air Pollution Control Bureau to authorize a lawsuit against Atlas Chemical Industries, Inc. to seek a declaratory judgment on the issue of whether it should be subject to local air pollution control regulations.</p>	82	111 October 18, 1972 ACKERSON, CLIFFORD L.: Motion-To delay for thirty (30) days, any action on Petition #197 (Clifford L. Ackerson) to rezone from Agricultural District to Industrial District a tract of land located on the East line of I-24 Right-of-Way North of the Welcome Station.
<p>ANGIE DRIVE, ANGIE LANE: Resolution-To Declare Angie Drive and Angie Lane District Roads.</p>	83	112 ADAMS, FRED W.: Resolution-Rezoning from Agricultural District to Urban Residential District a Tract of Land Located East of Davis Mill Road, North of Short Tail Springs Road.
<p>September 6, 1972 AMENDING COUNTY GENERAL FUND BUDGET: Resolution-To Amend the County General Fund Budget by Adding the Following: Miscellaneous Appropriation \$25.00.</p>	89	114 ALBURY, CHARLES & LOUISE: Resolution-Rezoning from Rural Residential District to Local Business District a Tract of Land Located at the NE Intersection of Daisy Dallas Road & Hixson Pike.
<p>September 13, 1972 AGREEMENT TO DISBURSE TRUSTEE'S FEE FOR 3/4¢ SALES TAX: Resolution-Agreement by County Council to Disburse from the General Fund to the Various Municipalities Whatever Fee or Commission the County Trustee may Charge & Collect by Law with Reference to the Additional Three-Fourth (3/4¢) Sales Tax, so that said Municipalities Shall Receive the Additional Tax Collected by the State without any Reduction Because of any County Trustee Fee or Commission.</p>	94	114 ALLEY, JOHN: Resolution-To Repeal the Resolution Entitled "Rezoning from Agricultural District to Local Business District a Tract of Land Located at 8236 Standifer Gap Road, Being on the West Side of Standifer Gap Road, Opposite Clipper Drive.
<p>ABOLISH RIDGE FUND: Resolution-A Resolution to Abolish the Bridge Fund.</p>	95	117 AMENDING SUBDIVISION REGULATIONS: Resolution-A Resolution to Amend the Hamilton County Subdivision Regulations by Removing Certain Divisions of Land To be Used for Agricultural Purposes from the Requirements of the Sub-Divisions Regulations.
<p>AMENDING SCHOOL FUND BUDGET: Resolution-To Amend the School Fund Budget by Adding the Following: State Capital Outlay-School Sites \$12,500.00.</p>	96	118 AMENDING PLUMBING REGULATIONS: Resolution-To Amend a Resolution Adopted by the Hamilton County Council on Feb. 16, 1972, that Established a Board of Plumbing Examiners for the Licensing of Qualified Plumbing Contractors & Those Engaged in the Various Phases of Plumbing Work within Hamilton County: To Establish Examinations & Licensing Fees: To Regulate Activities of Persons Licensed Hereunder: & To Provide Penalties for the Violation Thereof.
<p>September 20, 1972 AIR POLLUTION CONTROL BOARD: Motion-To confirm the appointment of Mr. Bill Hall for another term as a member of the Hamilton County-Chattanooga Air Pollution Control Board.</p>	99	120 Resolution-To Amend a Resolution Adopted by the Hamilton County Council on Feb. 16, 1972, that Established a Board of Electrical Examiners for the Licensing of Qualified Electrical Contractors & Those Engaged in
<p>AIRTRONICS, INC. (JAIL STUDY): Resolution-Accepting the Proposal of Airtronics, Inc. to Provide a Comprehensive Communications Planning Study for the Proposed New County Jail for the Sum of \$11,986.00.</p>	99	
<p>October 4, 1972 AMENDING RESOLUTION (ELECTRICAL EXAMINERS): Resolution-To Amend a Resolution Adopted by the Hamilton County Council on Feb. 16, 1972, that Established a Board of Electrical Examiners for the Licensing of Qualified Electrical Contractors & Those Engaged in</p>		

B

July 19, 1972

August 30, 1972 (Con't.)

BIGGS, MYRON & EVA:
Resolution-Rezoning from Agricultural district to Local Business District a Tract of Land Located on the West Line of Ooltewah-Georgetown Road, North of Roy's Lane. 1

BUILDING FOR SANITARY LANDFILL:
Resolution-Authorizing Emergency Purchase, & Accepting Bid of Tipton Building Service for a Building for the Sanitary Landfill in the Amount of \$6,380.00. July 26, 1972 4

BRAMMER, DOROTHY P. - REGISTER:
Report for April, 1972. 40
Report for May, 1972. 32
Report for June, 1972. 25
August 2, 1972

BACON, REED L.:
Resolution-Rezoning from Agricultural District to Local Business District a Tract of Land Located at the NW Intersection of Boy Scout Road & Middle Valley Pike. 54

Resolution-Rezoning from Agricultural District to Local Business District a Tract of Land Located at the NW Intersection of Boy Scout Road & Middle Valley Pike. 54

Resolution-Rezoning from Agricultural to Local Business District a Tract of Land Located at the NW Intersection of Boy Scout Road & Middle Valley Pike. August 16, 1972 55

BENTON, SCOTTIE:
Resolution-Rezoning from Agricultural District to Local Business District a Tract of Land Located at the SW Intersection of Mahan Gap Road & Ooltewah-Georgetown Road. 69

BOARD OF TRUSTEES (NURSING HOME):
Motion-That Ralph Shumacker be elected to another term on the Board of Trustees of the Hamilton County Nursing Home. 71

BOILER AT SILVERDALE WORKHOUSE:
Resolution-Accepting Bid of McGann Construction Company, Inc. for the Repair of the Boiler at the Silverdale Workhouse in the Amount of \$4,975.00. August 23, 1972 72

BROWN, J. OTIS (JUVENILE COURT COMMITTEE):
Motion-That Mr. Curtis Swift be appointed as a member of the Juvenile Court Committee, to fill the unexpired term of Mr. J. Otis Brown. 76

BROOKS WELDING SUPPLY COMPANY:
Resolution-Accepting bid of Brooks Welding Supply Company for Lincoln Portable Welder, for Hamilton County Maintenance Dept., in the Amount of \$1069.50. August 30, 1972 77

BUILDING COMMISSION (PERMITS):
Motion-To refer back to the Planning Commission for further study, Resolution #137 (W. R. Sampson). (Said Resolution being Adopted by said County Council in the August 16, 1972 meeting), and further to instruct the Building Commission not to issue any permits under said zoning allowed until further action on said Resolution #137. 81

BRAMLETT LANE:
Resolution-To Declare Bramlett Lane A District Road. September 6, 1972 84

BOARD OF EDUCATION CAPITAL OUTLAY EXPENDITURES:
Resolution-Endorsing Plan of the Hamilton County Board of Education to Use Anticipated Receipts from the Three-Fourths of a Cent Local Sales Tax for Capital Outlay Expenditures. September 13, 1972 86

BRAMMER, DOROTHY P. - REGISTER:
Report for July, 1972 97-W
Report for August, 1972 97-V

BEHAR, ROBERT L.:
Resolution-Rezoning from Agricultural District to Urban Residential District a Tract of Land Located West of the Intersection of Bill Reed Road & Pattentown Road. 92

BRIDGE FUND ABOLISHED:
Resolution-A Resolution to Abolish the Bridge Fund. 95

BIDS TO DESTROY HOUSE AT 211 HOLLY ST.:
Motion-To authorize the County Purchasing Agent to take bids to tear down and destroy the residence at 211 Holly St. formerly occupied by Mental Health Officer Joe Wolf. September 20, 1972 96

BIDS FOR BACK TAX PROPERTY:
Motion-To authorize the County Manager to advertise for bids on certain back tax property (see list attached but not for copy) with the exception of Reeves No. 3199-2-8, J. A. Wilson Tract, Orchard St. in Apison, Tenn. which was agreed by said Council to be excluded. October 4, 1972 101

BOARD OF ELECTRICAL EXAMINERS (AMENDED):
Resolution-Amend A Resolution Adopted by the Hamilton Co. Council on Feb. 16, 1972, That Established a Board of Electrical Examiners for the Licensing of Qualified Electrical Contractors and Those Engaged in the various Phases of Electrical Work Within Hamilton County: To Establish Examination and Licensing Fees: To Regulate Activities of Persons Licensed Hereunder: And to Provide Penalties for the Violation Thereof. 103

BARROW-AGEE LABORATORIES, INC.:
Resolution-Accepting the Proposal of Barrow-Agee Laboratories, Inc. To Provide Necessary Subsurface Soil Exploration Study for the Proposed New County Jail for the Sum of \$2,522.05. 104

BURNETT ROAD:
Resolution-To Declare Burnett Road a District Road. 109

BENTON OIL SERVICE:
Resolution-Accepting Bid of Benton Oil Service for #2 Heating Oil for the School Term of 1972-73 Delivered to Hamilton County Schools and the Chambliss Home in the Amount of \$.1305. October 18, 1972 110

BANNISTER, GUY:
Resolution-Rezoning from Rural Residential District to Local Business District a Tract of Land Located at the SW Intersection of East Brainerd Road & Gray Drive. 116

October 18, 1972 (Con't.)

BROWN BROTHERS, INC.:	
Resolution-Accepting Bid of Brown Brothers, Inc. for Grading & Paving Parking Area, Chattanooga-Hamilton County Health Center, Palmetto Street at East Third street, Chattanooga, Tenn. for the Health Dept., in the Amount of \$31,775.00 which includes Alternates No. 1 & No. 2.	120
BURNETTE, ARNOLD A.:	
Resolution-Authority to Accept Offer of Arnold A. Burnette to Purchase Lots 10-11-12, Bl. 24, Ward 12, Sherman Park Addition, Reeves Tax #8-18-1, as shown in Plat Bk. 4, P. 30, in the Register's Office of Hamilton Co., Tenn. in the Amount of \$300.00.	130
November 1, 1972	
BLANKENSHIP ROAD:	
Resolution-To Close Blankenship Road.	146
BRAMMER, DOROTHY P. - REGISTER:	
Report for September, 1972.	152
November 15, 1972	
BLEVINS, R. N.:	
Resolution-Rezoning from Agricultural District to Local Business District a Tract of Land Located at the NW Intersection of Highway 153 & Cowart Drive.	164
BEAVERS, MAURICE G.: Dec. 6, 1972	
Resolution-Rezoning from Agricultural-Rural Residential to Mobile Home District a Tract of Land Located on the North Line of Daisy Dallas Road, West of Hensley Road. -(DENIED)	187
December 6, 1972	
BEER BOARD CHAIRMAN (FLYNN) RESIGNATION:	
Motion-That the County Council accept, with regret, the resignation of Mr. W. S. (Spencer) Flynn, as Chairman of the Beer Board.	190
BRAMMER, DOROTHY P. -REGISTER:	
Report for November, 1972.	195-A
December 20, 1972	
BEER COMMISSION MEMBER (SPENCER FLINN):	
Motion-That Mr. Spencer Flinn be appointed to the Hamilton County Beer Board for a new term of three (3) years.	202

CLOSING AND ABANDONING:

November 1, 1972

BLANKENSHIP ROAD:
Resolution-To-Close-Blankenship
Road.

146

December 6, 1972

CLEMATIS DRIVE:
Motion-To postpone indefinitely
any action on a request by cer-
tain property owners to close a
portion of Clematis Drive in
Hixson, Tennessee.

194

July 19, 1972

September 6, 1972

COFER, R. L. & DENISE F.:
Resolution-To Set Aside the Acceptance of the Offer of R. L. Cofer & wife, Denise F. Cofer to Purchase Lot 4, Bl. 4, Ward 3, J. C. Stantons Addition, as shown in Deed Book H-2, P. 156 in the Register's Office of Hamilton County, Tennessee, Reeves Tax No. 101-3-3, in the Amount of \$4,000.00. 2

CYCLONE FENCE CO.:
Resolution-Authorizing Emergency Purchase, & Accepting Bid of Cyclone Fence Co. for Fence for the Samitary Landfill in the Amount of \$5,310.00. 4

COUNTY PARK Supt. (MARK DEVORE):
Motion-That Mark DeVore be promoted to the position of Hamilton County Park Supt., and that Homer Long be promoted to the position of Highway Department Payroll Clerk, both at the presently established salaries for these positions, effective July 19, 1972. 5

CHATTANOOGA PAPER & WOODENWARE CO.:
Resolution-Accepting Bid of Chattanooga Paper & Woodenware Co. for Paper Products for Hamilton County Stores for: 1200 cs. #999 Paper Towels at #4.09 CS. \$3708.00. 400 Cs. #1067 Marathon Tissue Sheets at \$10.07 CS \$4028.00. Total \$7736.00. 7

CIVIL DIVISION OF SHERIFF'S OFFICE:
Motion-That Sheriff Evatt be allowed to rent space for his Civil Division office in the Guaranty Title Building on Walnut Street, & that said rent for same come from his budget appropriation. 8
July 26, 1972

CIRCUIT COURT CLK.-LUCILE HIXSON:
Report for April, 1972. 41
Report for May, 1972. 31
Report for June, 1972. 20

COUNTY COURT CLERK-DAVID M. RAMSEY:
Report for June, 1972. 51

CRIM. COURT CLK.-CLYDE M. SANDERS:
Report for April, 1972. 39
Report for May, 1972. 35
Report for June, 1972. 21
August 2, 1972

CHANGE IN ZONING REGULATIONS (FEES):
Resolution-To Change Article VII, Section 108.4 of the Hamilton County Zoning Regulations so as to Permit the Planning Commission to Set the Fees for the Processing of Zoning Petitions, etc. 56
August 16, 1972

CAHILL PROPERTIES, INC.:
Resolution-Rezoning from Agricultural District to Urban Residential District a Tract of Land Located on the South Line of Hixson Avenue. 68
August 30, 1972

CLEARWOOD ROAD:
Resolution-To Declare a District Road. 84

COUNCIL VICE-CHAIRMAN:
Motion-That Councilman Bob Long be elected as Vice-Chairman for the ensuing year, replacing Councilman Newell (who resigned as of Aug. 31, 1972). 85

CAPITAL OUTLAY FOR BOARD OF EDUCATION:
Resolution-Endorsing Plan of the Hamilton County Board of Education to use Anticipated Receipts from the Three-Fourths of a cent Local Sales Tax for Capital Outlay Expenditures. 86

CAR FOR MENTAL DEPARTMENT:
Motion-That the County Purchasing Agent be authorized to advertise for bids for a new automobile for the County Mental Dept. 89

COUNTY GENERAL FUND BUDGET AMENDED:
Resolution-To Amend the County General Fund Budget by Adding the Following: Miscellaneous Appropriation-\$25.00. (Dr. Edwin F. Chobot, Jr.) 89

COUNTY COUNCIL MEETING TIME AND DATES:
Resolution-Establishing Time & Dates for the Hamilton County Council to Meet. 90
September 13, 1972

Cir. CT. CLK.-LUCILE HIXSON:
Excess Fees, Report for July, 1972 97-M
Excess Fees for August, 1972 97-S
Report for August, 1972. 97-B

CO. CT. CLK.-DAVID M. RAMSEY:
Report for July, 1972. 97-U
Report for August, 1972. 97-T

CRIM. CT. CLK.-CLYDE M. SANDERS:
Report for July, 1972. 97-C
Report for August, 1972. 97-L

CAR SOLD TO JOE WOOLF:
Motion-To sell the 1961 Chevrolet car that Mr. Joe Woolf used for several years, to Mr. Woolf for the sum of \$25.00. 96

CAR FOR MENTAL HEALTH DEPARTMENT:
Resolution-Accepting Bid of Forrest Cate Ford, Inc. for one 1972 Ford Galaxie 500 Four Door Sedan with Eight Cylinders in the Amount of \$3,440.00 for the Mental Health Department. 96
September 20, 1972

CICERO TRAIL:
CAVAN CIRCLE:
COTTONWOOD ROAD:
CONGRESS LANE:
Resolutions to Declare District Roads. October 4, 1972 100

CLARIDGE COURT:
Resolution-To Declare Claridge Court a District Road. 108

CONDEMN PROPERTY AT HIXSON PIKE & MIDDLE VALLEY ROAD:
Motion-To authorize the Legal Dept. to condemn property at Hixson Pike & Middle Valley Road for right-of-way purposes. 111
October 18, 1972

CLARK, JOHN - TRUSTEE:
Resolution-Rezoning from Agricultural District to Urban Residential District a Tract of Land Located on the South Side of Daisy Dallas Road, East of Gann Road. 116

COOLEY, BERTHA:
Resolution-Authority to Accept Offer of Bertha Cooley to Purchase Lot 6, Bl. 14, Sherman Park, Reeves Tax #8-14-9, as shown in Plat Bk. 4, P. 30, in the Register's Office of Hamilton County, Tenn., in the Amount of \$205.00. 124

CIVIL DEFENSE:
Resolution-Accepting Bid of Allison Motor & Equipment Co. for one (1) 1973 GMC Suburban Model TK 20906 for Civil Defense in the Amount of \$4198.00. 133

November 1, 1972	December 6, 1972 (Con't.)
<p>CARTA PLAN: Motion-That the County join in with CARTA plan, with the provision that they can withdraw after five years if said plan is not satisfactory. 138</p>	<p>findings to the legal department for further action on said situation. 195</p>
<p>CARS FOR SHERIFF'S DEPARTMENT: Resolution-Accepting Bid of Forrest Cate Ford, Inc. for thirteen 1973 Ford Custom 500, 4 dr. Police Cars for Sheriff's Office in the Amount of \$39,654.33. 143</p>	<p>CIR. CT. CLK.-LUCILE HIXSON: Report for November, 1972. 195-F</p> <p>CO. CT. CLK.- DAVID M. RAMSEY: Report for October, 1972. 195-M</p>
<p>CLERK & MASTER-ROBERT W. SUMMAR: Report for April, 1972 150</p>	
<p>Report for May, 1972 147</p>	
<p>Report for June, 1972 148</p>	
<p>Report for July, 1972 153</p>	
<p>Report for August, 1972 154</p>	
<p>CRIM. CT. CLK.- CLYDE M. SANDERS: Report for September, 1972. 149</p>	
<p>COUNTY CT. CLK.-DAVID M. RAMSEY: Report for September, 1972 158</p>	
<p>Report for October, 1972 157</p>	
<p>CIRCUIT CT. CLK.-LUCILE HIXSON: Report for September, 1972. 151</p>	
<p>November 15, 1972</p>	
<p>EURTIS, JOHN WILFORD: Resolution-Rezoning from Rural Residential District to Local Business District a Tract of Land Located at 156 Brown's Ferry Road and Parker Lane. 164</p>	
<p>CARD, CHARLES V.: Resolution-Rezoning from Agricultural District to Mobile Home District a Tract of Land Located on the South Line of Hixson Pike, East of Dallas Hollow Road. 166</p>	
<p>December 6, 1972</p>	
<p>CLARK, JOE T.: Resolution-Rezoning from Agricultural District to Rural Residential District a Tract of land Located at 6060 Browntown Rd., Being on the E. Line of Browntown Rd., S. of its Intersection with Old Dayton Pike. 183</p>	
<p>CASE, HAROLD (RESIGNATION): Motion-That the County Council accept, with regret, the resignation of Harold Case as a member of the Board of Appeals. 190</p>	
<p>CIVIL DEFENSE RADIOS: Resolution-Accepting bid of Reliable Communications Associates for 2 ea. CMFM 7A MMH radios with service included for 2 years in the amount of \$2,200.00 for the Civil Defense. 190</p>	
<p>CROSS TIMBERS CIRCLE: 191</p>	
<p>CHARBELL STREET: 191</p>	
<p>COVENTRY LANE: 191</p>	
<p>CHISHOLM STREET: 192</p>	
<p>Resolution-To Declare District Roads.</p>	
<p>CIVIL DEFENSE TRUCKS: Resolution-Accepting Bid of Allison Motor & Equipment Co. for 2 trucks, 1973 GMC Suburban Model TK 20906 for the office of Civil Defense in the amount of \$8,492.00. 193</p>	
<p>CLEMATIS DRIVE: Motion-To postpone indefinitely any action on a request by certain property owners to close a portion of Clematis Drive in Hixson, Tennessee. 194</p>	
<p>CLEARVIEW & ZIEGLER ROADS TRAILER PARK: Motion-That the Hamilton Co. Building Inspector be instructed to look into a situation where a Trailer Park is being opened at Clearview & Ziegler Roads (according to Attorney Carter Schoolfield) and see if the matter cannot be clarified, and to report his</p>	<p>7</p>

D

July 19, 1972

November 1, 1972

DOUGS DISCOUNT TIRE CENTER, INC.:
Resolution-Rezoning from Rural Residential District to Wholesale & Light Industry District a Tract of Land Located on the East Line of Isbill Road, South of Browndell Drive.
(DENIED)

2

DEVORE, MARK:

Motion-That Mark DeVore be promoted to the position of Hamilton County Park Supt., & that Homer Long be promoted to the position of Highway Dept. Payroll Clerk, both at the presently established salaries for these positions, effective July 19, 1972.

5

July 26, 1972

DUPONT COMPANY TRAFFIC LIGHT:

Motion-To accept offer from DuPont Company to install a traffic light at Highway #153 and Hamill Road, and to authorize Judge Frost to enter into a contract with the State to maintain this signal light.

6

DEFERRED ACTION(CARTA):

Motion-To defer action on a proposal for the improvement of Public Transit System by the Chattanooga Area Transportation Authorities (CARTA) (Mr. Alfred Smith, Mr. Chas. Mann & Mr.

6

August 30, 1972

DARWIN, RICHARD B.: & PHYLLIS S.:

Resolution-Accepting Offer of Richard B. Darwin and wife, Phyllis S. to Purchase Lots 17 & 18, Rainbow Subdivision, Reeves Tax No. 1590-D-6-1 in the amount of \$302.00.

82

September 20, 1972

DAVIS, ROY (SUPV. WITH CO. HIGHWAY DEPT.):

Motion-That Mr. Roy Davis be hired as a Supervisor with the County Highway Dept., 7 assigned to the office of the County Engineer, with primary responsibility for right of way acquisition & related problems & that he be paid the same salary as Highway & Subdivision Inspector, Ralph White.

101

October 4, 1972

DELAYED PETITION (NO. 148-Carl Drake):

Motion-To delay for thirty (30) days any action on Petition #148 (Mr. Carl Drake).

103

DISPOSAL SCIENCES, INC.:

Resolution-Accepting the Proposal of Disposal Sciences, Inc. to do certain work & Study with Reference to the Hamilton County Sanitary Landfill at the Estimated Total of \$7,850.00.

106

October 18, 1972

DELAYED ACTION ON PETITION #197

(CLIFFORD L. ACKERSON):

Motion- To delay for thirty (30) days, any action on Pet. #197 (Clifford L. Ackerson) to rezone from Agricultural District to Industrial District a tract of land located on the East line of I-24 Right-of-way North of the Welcome Station.

112

DARWIN, RICHARD B. & PHYLLIS S.:

Resolution-Authority to Accept Offer of Richard B. Darwin & Wife, Phyllis S. Darwin to Purchase Lots 17 & 18, Rainbow Subdivision, Reeves No. 1590-D-6-1 in the Amount of \$302.00.

125

DRAKE, CARL, JR., TRUSTEE:
Resolution-Rezoning from Agricultural District to Apartment-Townhouse District a Tract of Land Located in the 7600 Block of Gann Rd., Being on the South line of Gann Rd., Opposite Pleasant Grove Baptist Church.
(DENIED)

139

November 15, 1972

DELAYED ACTION ON PETITION #254:

Motion-To delay for thirty (30) days, any action on Petition #254 (John H. Le Roy, Trustee).
December 6, 1972

167

DELAYED ACTION ON RESOLUTION NO. 290

(James W. Thomas, Jr.):

Motion-To delay for thirty days any action on Resolution #290 (James W. Thomas, Jr.), et al.

188

8

DISTRICT ROADS

July 26, 1972

TELETHA LANE	8
August 2, 1972	
NORTH PRAIRIE CIRCLE	57
SOUTH PRAIRIE CIRCLE	57
August 30, 1972	
ANGIE DRIVE	82
ANGIE LANE	83
HOLLY CREST DRIVE	83
HILLS LANE	83
HOLLY HILLS DRIVE	83
REID DRIVE	84
KEVIN LANE	84
LYNNETTE COURT	84
BRAMLETT LANE	84
HURRICANE CREEK ROAD	84
SHADY FORK ROAD	84
WINDY LANE	84
CLEARWOOD ROAD	84
September 20, 1972	
CICERO TRAIL	100
CAVAN CIRCLE	100
COTTONWOOD ROAD	100
CONGRESS LANE	100
VICKSBURG LANE	100
STONEWALL DRIVE	101
CONGRESS LANE	101
October 4, 1972	
RIDGE LAKE ROAD	107
LAKE WOOD CIRCLE	107
SUN CREST LANE	107
RIDGE LANE	107
POINT PLEASANT LANE	107
OAK DRIVE	108
CLARIDGE COURT	108
BURNETT ROAD	109
ELSEA DRIVE	109
October 18, 1972	
QUEEN MARY LANE	135
QUEEN ANN LANE	135
QUEEN AIRE LANE	135
November 15, 1972	
RANCHO DRIVE	180
PRUETT LANE	181
MASSENGALE LANE	181
RAY JO CIRCLE	181
SPRING VIEW LANE	181
December 6, 1972	
CROSS TIMBERS CIRCLE	191
CHARBELL STREET	191
OLD BRITAIN CIRCLE	191
COVENTRY LANE	191
PRUETT ROAD	192
STONEWOOD DRIVE	192
SEVIER STREET	192
TILLMAN LANE	192
GHISHOLM STREET	192
TRAYLOR LANE	192
HICKORY NUT LANE	193
HICKORY WOODS LANE	193

E

July 26, 1972

November 1, 1972

<p>EVATT (SHERIFF) CIVIL DIVISION OFFICE IN GUARANTY TITLE BUILDING: Motion-That Sheriff Evatt be allowed to rent space for his Civil Division office in the Guaranty Title Building on Walnut Street, & that said rent for same come from his budget appropriation.</p>	<p>8</p>	<p>SHERIFF-H. Q. EVATT: Report for September, 1972.</p>	<p>159</p>
<p>EVATT, H. Q. -SHERIFF: Report for September, 1971. Report for March, 1972 Report for April, 1972. Report for May, 1972. Report for June, 1972. Report August 2, 1972</p>	<p>22 44 32 26 9</p>	<p>SHERIFF-H. Q. EVATT: Report for October, 1972.</p>	<p>195-B</p>
<p>ELLIS, DAVID O.: Motion-That Mr. David O. Ellis of 5025 Dayton Boulevard be appointed as a member of the Zoning Appeals Board. August 23, 1972</p>	<p>56</p>		
<p>EMPLOYERS INSURANCE OF WAUSAU: Resolution-Awarding Bid for Fire, Theft & Liability In- surance to Employers Insur- ance of Wausau on County Ve- hicles in the Amount of \$26,704.00. September 13, 1972</p>	<p>76</p>		
<p>EVATT, H. Q. - SHERIFF: Report for July, 1972. Report for August, 1972.</p>	<p>97-D 97-H</p>		
<p>ELLER, W. A.: Resolution-Rezoning from Rural Residential District to Local Business District a Tract of Land Located at the NW Inter- section of Pan Gap Road and Browns Ferry Road. September 20, 1972</p>	<p>93</p>		
<p>EXCLUDED TRACT (BACK TAX PROPERTY): Motion-To authorize the County Manager to advertise for bids on certain back tax property (see list attached, but not for copy) with the exception of Reeves No. 3199-2-8, J. A. Wilson Tract, Orchard St. in Apison, Tenn. which was agreed by said Council to be excluded. October 4, 1972</p>	<p>101</p>		
<p>ELECTRICAL EXAMINERS (AMENDED): Resolution-To Amend A Resolu- tion Adopted by the Hamilton Co. Council on Feb. 16, 1972, that Established a Board of Electrical Examiners for the Licensing of Qualified Electrical Contractors and Those Engaged in the Various Phases of Electrical Work Within Hamilton County: To Establish Examination and Licensing Fees: To Regulate Activities of Persons Licensed Hereunder: And to Provide Penalties for the Violation Thereof.</p>	<p>103</p>		
<p>ELSEA DRIVE: Resolution-To Declare Elsea Drive a District Road. October 18, 1972</p>	<p>109</p>		
<p>EMERGENCY PURCHASE (FORREST CATE FORD): Resolution-Authorizing Emer- gency Purchase & Accepting Bid of Forrest Cate Ford, Inc. for two 1973 Model 4 dr. Un- marked Police Cars as per specifications attached, Being one white Galaxie Sedan for \$3,703.23; and one Light Green 4 dr. Galaxie for \$3,741.00. Said Automobiles are Available for Immediate Delivery to Hamilton County Sheriff's Dept.</p>	<p>131</p>		

F

July 19, 1972

November 15, 1972 (Con't.)

FENCE FOR SANITARY LANDFILL:
Resolution-Authorizing Emer-
gency Purchase, & Accepting
Bid of Cyclone Fence Co. for
Fence for Sanitary Landfill in
the Amount of \$5,310.00.
August 2, 1972

4

FEES FOR PROCESSING OF ZONING PETITIONS:
Resolution-To-Change Article
VII, Section 108.4 of the Ham-
ilton County Zoning Regulations
so-as-to-Permit-the-Planning
Commission to set the Fees for
the Porcessing of Zoning Peti-
tions, Etc.
August 16, 1972

56

FOLEY, THOMAS E.:
Resolution-Rezoning from Agri-
cultural District to Urban
Residential District, a Tract
of Land Located at the Inter-
section of Coffelt & Gates
Roads.
August 30, 1972

66

FISHER HOUSE WRECKING CO.:
Resolution-Accepting Bid of
Fisher House Wrecking Co. for
razing for Parking Area Corner
of Palmetto & East Third Sts.
in Accordance with Specifica-
tions for the Hamilton County
Health Dept., in the Amount of
\$750.00.
September 13, 1972

81

FORREST CATE FORD, INC.:
Resolution-Accepting Bid of
Forrest Cate Ford, Inc. for
one 1972 Ford Galaxie 500 Four
Dr. Sedan with Eight Cylinders
in the Amount of \$3,440.00 for
the Mental Health Department.
September 20, 1972

96

FORREST CATE FORD, INC.:
Resolution-Accepting Bid of
Forrest Cate Ford, Inc. for
(1) 1973 Ford Custom 500, 4
dr. with 1968 Four (4) Door
Chevrolet Trade-in for the
Assessor of Property in the
Amount of \$2990.57.

99

FORREST CATE FORD, INC.:
Authorizing Emergency Purchase
and Accepting Bid of Forrest
Cate Ford, Inc. for two 1973
Model 4 dr. unmarked Police
Cars as per specifications
attached, being one White
Galaxie Sedan for \$3,703.23;
and one Light Green 4 dr.
Galaxie for \$3,741.00. Said
Automobiles are available for
Immediate Delivery to Hamilton
County Sheriff's Office.
October 18, 1972

131

FORREST CATE FORD, INC.:
Resolution-Accepting Bid of
Forrest Cate Ford for Two (2)
Pick-up 1973 Ford F 250,
Stytside Trucks for the
Highway Dept. in the Amount
of \$5665.40.
November 1, 1972

132

FORREST CATE FORD, INC.:
Resolution-Accepting Bid of
Forrest Cate Ford, Inc. for
Thirteen 1973 Ford Custom 500,
4 Dr. Police Cars for Sheriff's
Office in the Amount of
\$39,654.33.
November 15, 1972

143

FISHER, MARVIN E.:
Resolution-Authority to
Accept offer pf Marvin E.
Fisher to accept offer of
Marvin E. Fisher to purchase
Lot 31, bl. B, Ward 13,
Rddge Land Terrace, Reeves
Tax #143-9-8, as shown in
pl. bk. 12, P. 17, in the

Register's Office of Hamilton
County, Tenn. in the amount of
\$125.00.

172

FISHER, MARVIN E.;
Resolution-Authority to accept
offer of Marvin E, Fisher to
Purchase Lot 32 & 33, Bl. B,
ward 13, Ridge Land Terrace.,
Reeves Tax #143-9-7, as shwn.
in, pl. bk. 12, P. 17, in the
Register's Office of Hamilton
County, Tenn. in the amount of
\$250.00.

173

FORREST CATE FORD, INC. :
Resolution-Accepting bid of For-
rest Cate Ford, Inc. for three
(3) passenger cars, 1973 1973
models 4 doors, for Health Dept.
in the amount of \$8,420.00.
December 6, 1972

182

FEDERAL REVENUE SHARING TRUST FUND:
Resolution-Authorizing the
establishment of a new account
entitled "Federal Revenue Shar-
ing Trust Fund".

189

FLYNN, W. C. (SPENCER) RESIGNATION
FROM BEER BOARD:

Motion-That the County Council
accept, with regret, the resig-
nation of Mr. W. S. (Spencer)
Flynn, as Chairman of the Beer
Board.

190

December 20, 1972

FLINN, SPENCER:

Motion-That Mr. Spencer Flinn
be appointed to the Hamilton
County Beer Commission for a
new term of three (3) years.

202

G

August 2, 1972

November 1, 1972

GIBSON, LEOTA C.:
 Resolution-Rezoning from Agricultural and Rural Residential District to General Business District a Tract of Land Located on the South and West Lines of E. Brainerd Rd., Adjoining the Red Food Store Property on the North.
 August 16, 1972

53

GASS, HARRY & JAMES:
 Resolution-Rezoning from Agricultural District to Tourist Court & Motel Dist., a Tract of Land Located Off the West Line of I-75, West of the Rest Stop.

70

GRADER FOR HIGHWAY DEPARTMENT:
 Motion-(By Newell) to Purchase a grader for the Hamilton Co. Highway Dept. from the lowest bidder. Said Motion died for lack of a second.

72

Resolution-Accepting Bid of Stowers Machinery Corporation for one new Caterpillar Model 120 Diesel Tandem Motor Grader in the Amount of \$28,133 for the Hamilton County Highway Dept.
 August 23, 1972

72

GRANT, JOHN C., JR. & OTHERS:
 Resolution-Rezoning from Rural Residential District to Wholesale & Light Industry District a Tract of Land Located Between Lookout Creek, L & N Railway & Wauhatchie Pike, Also called Cummings Highway.
 October 18, 1972

75

GIBSON, CARL L.:
 Resolution-Authority to Accept Offer of Carl L. Gibson to Purchase Lots 3, 4, 5 & 6, Hope St. Subdivision Amended Plat Sherman Heights, Ward 12, Reeves Tax #20-10-1, as shown in Plat Bk. 4, P. 13, in the Register's Office of Hamilton County, Tenn. in the Amount of \$212.00.

123

GEORGE, BOB INC.:
 Authority to Accept Offer of Bob George, Inc. to Purchase Lots 1, 10 & 12, Bl. 2, Woodland Heights Resubdivision, as Recorded in Pl. Bk. 7, P. 37 & 42 in the Register's Office of Hamilton County, Tenn. in the Amount of \$700.00.

126

GATEWAY DODGE:
 Resolution-Accepting Bid of Gateway Dodge for One (1) 1973 Cab & Chassis Truck for Highway Dept. in the Amount of \$6638.00.

132

GARDNER (KEN) FORD SALES, INC.:
 Resolution-Accepting Bid of Ken Gardner Ford Sales, Inc. for One (1) Model F 350, GVW 10000# One Tpn Cab & Chassis Truck for Highway Dept., in the Amount of \$2,865.20 = 1973 Model.

133

GARDNER (KEN) FORD SALES, INC.:
 Resolution-Accepting Bid of Ken Gardner For One (1) New 1973 Ford Custom 500 for Highway Dept., in the Amount of \$3248.96.

134

GASOLINE FROM ATLANTIC RICHFIELD:
 Resolution-Accepting Bid of Atlantic Richfield Co. for Approximately 65,000 Gallons of Premium Gasoline 98 Octane or Better to be Picked up by County Tanker in the Amount of 14.25¢ Per Gallon.

134

GARDNER FORD SALES, INC.:
 Resolution-Accepting Bid of Ken Gardner Ford Sales, Inc. for One 1973 Ford Custom 500 for Highway Dept., in the Amount of \$3,515.42. ~~X~~
 November 15, 1972

144

GAGLIANO, VINCENT & JIMMIE H.:
 Resolution-Authority to accept offer of Vincent Gagliano & wife, Jimmie H. Gagliano to Purchase Lot 1, Bl. A, ward 14, Ridgeland Terrace, Reeves Tax #135-30-5, as shown in Pl. Bk. 12, P. 17, in the Register's Office of Hamilton County, Tenn. in the amount of \$150.00.

174

GAGLIANO, VINCENT & JIMMIE H.:
 Resolution-Authority to accept offer of Vincent Gagliano & wife, Jimmie H. Gagliano to purchase Lot 21, Bl. B, ward 13, Ridge Land Terrace, Reeves Tax #135-29-4 and Lot 1, Bl. B Ridge Land Terrace, Reeves Tax #135-29-3, as shown in Pl. Bk. 12, P. 17, in the Register's Office of Hamilton County, Tenn. in the amount of \$500.00.

174

~~XXXXXXXXXXXX~~
 GAYTON, T. R. & GRACE S.:
 Resolution-Authority to accept offer of T. R. Gayton & wife, Grace S. Gayton to Purchase Lot 11, bl. 1, ward 11, Mindell Parl of Olmsted's Sub., Reeves Tax #104-33-9 as shown in pl. bk. 6, of p. 7, in the Register's Office of Hamilton Co., Tenn. in the amount of \$110.00.

179

December 20, 1972
 GUTH ROAD (WINDING LANE):
 Resolution-To Relocate an Existing right-of-way connecting Guth Road (Winding Lane) & State Highway 153.

201

12

July 19, 1972

August 30, 1972 (Con't.)

HANEY, JAMES C.:
Resolution-To-Grant-a-Variance
in Subdivision Standards. 3

HIGHWAY DEPT. PAYROLL CLERK (HOMER LONG):
Motion-That Mark DeVore be pro-
moted to the position of Ham-
ilton County Park Supt., &
that Homer Long be promoted
to the position of Highway
Dept. Payroll Clerk, both at
the presently established
salaries for these positions,
effective July 19, 1972. 5

HIGHWAY 58 & HAMILL ROAD TRAFFICE
LIGHT:
Motion-To accept offer from
DuPont Company to install a
traffic light at Highway #153
& Hamill Road, and to author-
ize Judge Frost to enter into
a contract with the State to
maintain this signal light.
July 26, 1972 6

HIXSON, LUCILE-CIR. CT. CLK.:
Report for April, 1972. 41
Report for May, 1972. 31
Report for June, 1972. 20

HUMANE EDUCATIONAL SOCIETY, INC.:
Reports for February, 1972. 48
Report for March, 1972. 42
Report for April, 1972. 36
Report for May, 1972. 30
Reports for June, 1972. 17

August 2, 1972
HIGHWAY DEPARTMENT CAR:
Resolution-Accepting Bid of
Metro-Chrysler-Plymouth, Inc.
for one (1) New 1972 Plymouth
Fury I, 4 door sedan for the
Highway Dept., in the Amount
of \$3200.00. 57

August 9, 1972
HIGHWAY DEPARTMENT MOBILE EQUIPMENT:
Resolution-Accepting Bid of
Motorola Communications &
Electronics, Inc. for one
Mobile Relay-VHF with Outdoor
Weather Proof Cabinet &
Accessories for the Hamilton
County Highway Department in
the Amount of \$11,552.20. 60

August 16, 1972
HANEY, JAMES C. & PAUL F. KRALL:
Resolution-Rezoning from Agri-
cultural District to Urban
Residential District a Tract
of Land Located South of
Bennie Lane, West of Green
Acres Subdivision. 68

HIGHWAY DEPT. BRUSH CHIPPER:
Resolution-Accepting the Bid
of Story Brothers, Inc. for
One Model JEX-16" Asplundh
Brush Chipper with a V-8, 330
Cubic Inch Industrial Engine
for the Hamilton County High-
way Dept. in the Amount of
\$4,400.00. 71

HIGHWAY DEPT. GRADER:
Motion-(by Newell) to purchase
a grader for the Hamilton Co.
Highway Dept. from the lowest
bidder. Said Motion died for
the lack of a second. 72

Resolution-Accepting Bid of
Stowers Machinery Corporation
for one new-Caterpillar Model
120 Diesel Tandem Motor Grader
in the Amount of \$28,133 for
the Hamilton Co. Highway Dept.
August 30, 1972 72

HUNT, W. B.:
Resolution-Rezoning from Agri-
cultural District to Rural
Residential District a Tract
of Land Located on the South
side of Hixson Pk. Between
Hunt St. & Nelson Rd. 80

HEALTH DEPT. PARKING AREA:
Resolution-Accepting Bid of
Fisher House Wrecking Co. for
Razing for Parking Area Corner
of Palmetto and East Third Sts.
in Accordance with Specifica-
tions for the Hamilton County
Health Dept., in the Amount of
\$750.00. 81

HOLLY CREST DRIVE :
HILLS LANE :
HOLLY HILLS DRIVE :
Resolutions-To Declare District
Roads. 83

HURRICANE CREEK ROAD:
To Declare a District Road.
September 13, 1972 84

HIXSON, LUCILE - CIR. CT. CLK.:
Excess Fees, Report for July,
1972 97-M
Excess Fees, August, 1972. 97-A
Report for August, 1972. 97-B
September 20, 1972

HALL, BILL (POLLUTION CONTROL BOARD):
Motion-To confirm the Appoint-
ment of Mr. Bill Hall for another
term as a member of the Hamilton
County-Chattanooga Air Pollution
Control Board. 99

HIGHWAY DEPT. SUPERVISOR (ROY DAVIS):
Motion-That Mr. Roy Davis be
hired as a Supervisor with the
County Highway Dept., and
assigned to the office of the
County Engineer, with primary
responsibility for right of way
acquisition & related problems
& that he be paid the same
salary as Highway & Subdivision
Inspector, Ralph White.
October 4, 1972 101

HOLLYSTREET HOUSE DEMOLISHING:
Resolution-Accepting Bid of
Wilbur Tigner for Demolishing
Completely Buildings at 211 N.
Holly St., Chattanooga, Tenn.
for the Mental Health Dept., in
the Amount of \$650.00. 110
October 18, 1972

HEALTH CENTER PARKING AREA (BROWN
BROTHERS):
Resolution-Accepting Bid of
Brown Brothers, Inc. for Grading
& Paving Parking Area, Chattanooga-
Hamilton County Health Center,
Palmetto St. at East Third
St., Chattanooga, Tenn. for
the Health Dept., in the Amount
of \$31,775.00 which Includes
Alternates No. 1 & No. 2. 120

HIGHWAY DEPT. DUMP TRUCKS:
Resolution-Accepting Bid of
Allison Motor & Equipment Co.
for three Dump Trucks, in the
Amount of \$7791.00, for High-
way Dept. 131

HIGHWAY DEPT. STYTESIDE TRUCKS:
Resolution-Accepting Bid of
Forrest Gate Ford for Two (2)
Pick-up 1973 Ford F 250,
Stytside Trucks for the High-
way Dept. in the Amount of
\$5665.40. 132

HIGHWAY DEPT. CAB & CHASSIS:
Resolution-Accepting Bid of
Gateway Dodge for one (1) 1973
Cab & Chassis Truck for Highway
Dept. in the Amount of
\$6638.00. 132

HIGHWAY DEPT. CAB & CHASSIS:
Resolution-Accepting Bid of
Ken Garner Ford Sales, Inc.
for One (1) Model F 350, GVW
10000# One Ton Cab & Chassis
Truck for Highway Dept., in
the Amount of \$2,865.20. 1973
Model. 133

October 18, 1972 (Con't.)

November 15, 1972

HIGHWAY DEPT.:

Resolution-Accepting Bid of Ken Gardner for One (1) New 1973 Ford Custom 500 for Highway Dept. in the Amount of \$3248.96. November 1, 1972

134

HIGHWAY DEPT.:

Resolution-Accepting Bid of Kellco Equipment Co. for One John Deere Mdl. 450B Crawler Loader, W 1 1/4 Yd. Bucket, 3110 Ripper & Roll-Over-Canopy-W/All Accessories as per Specification Sheet for the Highway Dept. in the Amount of \$17,512.96.

143

HIGHWAY DEPT.:

Resolution-Accepting Bid of Ken Gardner Ford Sales, Inc. for One 1973 Ford Custom 500 for Highway Dept., in the Amount of \$3,515.42.

144

HIGHWAY DEPT.:

Resolution-Accepting Bid of Power Equipment Co. for One 8-10-Ton-Tandem-Roller for Highway dept. in the amount of \$10,400.00.

144

HIXSON, LUCILE-CIR. CT. CLK.:

Report for September, 1972. November 15, 1972

151

Humphries, HOWARD W.:

Resolution-Authority to accept offer of Howard W. Humphries to purchase Lot 22, bl. 2, ward 18, Ridgeway Addition, 3rd Re-Amended Subdivision, Reeves Tax #155-10-9 as shwn. in pl. bk. 7, P. 26, in the Register's Office of Hamilton County, Tenn. in the amount of \$315.00.

26, in

171

HANNAH, NORMAN:

Resolution-Authority to accept offer of Norman Hannah to purchase Lot E80, W240 of 1, bl. 7, ward 18, Kirklin Plan, Reeves Tax #154-12-4, as shown in Pl. Bl. 6. P.25, in the Register's Office of Hamilton County, Tenn. in the amount of \$425.00.

171

HILL, KENNETH E. & EDNA L.:

Resolution-Authority to accept Offer of Kenneth E. Hill & wife, Edna L. Hill to purchase Lot 17, ward 13, J. Lee Allen S/D Leclerg Addition, Reeves Tax #142-16-12, as shown in Pl. bk. 5, P. 46, in the Register's of Hamilton County, Tenn. in the amount of \$602.00.

173

HOOVER, JOHN P.:

Resolution-Authority to accept offer of John P. Hoover to purchase Lot 11, bl. 7, ward 11, Olmsted's Sub. of Mindell Park, Reeves Tax #117-23-12-, as shown in pl. bk. 6, P. 7, in the Register's Office of Hamilton County, Tenn. in the Amount of \$356.00.

175

HOOVER, JOHN P.:

Resolution-Authority to accept offer of John P. Hoover to purchase Lot 19, bl. 7, ward 11, Olmsted's Sub. of Mindell Park, Reeves Tax #117-23-34, as shown in Pl. bk. 6, P. 7, in the Register's Office of Hamilton County, Tenn. in the amount of \$211.00.

176

HOOVER, JOHN P.:

Resolution-Authority to Accept Offer of John P. Hoover to purchase Lot 30, bl. 2, ward 11, Olmsted's Sub. of Mindell Park, Reeves Tax #117-9-23, as shown in pl. bk. 6, P. 7, in the Register's office of Hamilton Co., Tenn. in the amount of \$111.11.

176

HOOVER, JOHN P.:

Resolution-Authority to accept offer of john p. hoover to purchase lot 6, bl. 2, ward 11, Olmsted's Sub. of Mindell Park, Reeves Tax #117-917, as shown in Pl. Bk.6, P. 7, in the Register's Office of Hamilton County, Tenn. in the amount of \$400.00.

177

HOOVER, JOHN P.:

Resolution - Authority to accept offer of John P. Hoover to purchase Lots 18 & 19, bl. 2, Olmsted's Sub. of Mindell Park, Reeves Tax #117-9-1 & #117-9-34 as shown in pl. bk.6, P. 7, in the Register's Office of Hamilton Co., Tenn. in the amount of \$226.00.

177

HOOVER, JOHN P.:

Resolution-Authority to accept offer of John P. Hoover to purchase Lot 16, bl. 6, ward 11, Olmsted Sub. of Mindell Park, Reeves Tax #117-8-17, as shown in Pl. Bk. 6, P. 7, in the Register's Office of Hamilton Co. in the amount of \$100.00.

178

HOOVER, JOHN P.:

Resolution-Authority to accept offer of John P. Hoover to purchase Lot E50 of W50 of 95, ward 11, McClung's, Reeves Tax #117-4-7 & #117-4-6, as shown in pl. bk. E-2, P.255, in the Register's Office of Hamilton Co., Tenn., in the Register's Office of Hamilton County, Tenn. in the amount of \$526.00.

179

HOOVER, JOHN P.:

Resolution-Authority to accept offer of John P. Hoover to purchase Lot 26, bl. 2, ward 11, Olmsted's Sub. of Mindell Park, Reeves Tax #117-9-27, as shown in pl. bk.6, P. 7, in the Register's Office of Hamilton CO., Tenn., in the amount of \$101.00.

180

HEALTH DEPT. CARS:

Resolution-Accepting bid of Forrest Cate Ford, Inc. for 3 passenger cars, 1973 models 4 drs., intermediate size with trade-in of two 1967 Ford Custom, One 1968 Chevrolet Biscayne, all two doors. for Health Dept. in the amount of \$8,420.00. December 6, 1972

182

HICKORY NUT LANE:

HICKORY WOODS LANE:

Resolution-To Declare District Roads.

193

HEALTH DEPT. TRUCK: (STAKE BED)

Resolution-Accepting bid of Ken Gardner Ford Sales, Inc. for one Truck 1971 used 1 1/2 ton 12 ft. Stake Bed for the Health Dept. in the amount of \$3100.00.

194

HALL, BILL:

Motion-That Mr. Bill Hall submit to the Council in writing, his proposal to give to Hamilton County and/or the State of Tennessee, one mile of right-of-way, or easement, through certain property of his near the Ooltewah-Georgetown Road.

195

HUNDLEY, PAULINE & OTHERS:

Resolution-Rezoning from agricultural district to wholesale & Light Industrial district a tract of land located on the State Access Road, along I-75 between Amos Rd. & Snow Hill Road.

196

14

December 6, 1972 (Con't.)

HIKSON, LUCILE-CIR. CT. CLK.: Report for November, 1972.	195-F
HUMANE EDUCATIONAL SOCIETY, INC.: Report for September 1972. December 20, 1972	195-G
HIGHWAY DEPARTMENT ROAD MATERIALS: Resolution-Accepting Bids of Mid-South Materials Co., Inc., Road Builders, Inc., The Stone Man, Inc., & Vulcan Materials Co. for a six months supply of Road-Materials for the Hamilton Co. Highway Department.	200

I

August 23, 1972

INSURANCE ON COUNTY VEHICLES:
Resolution-Awarding Bid for
Fire, Theft & Liability Insur-
-~~ance-to-Employers-Insurance~~
Co. of Wausau on County Ve-
hicles in the Amount of
\$26,704.00.

76

J

July 26, 1972

JACOBS WHOLESALE CO.:
Resolution-Accepting-Bid-of
Jacobs Wholesale Co. for Paper
Products for Hamilton County
Stores For: 100 CS CW 154 DBL.
Two Fold Toilet Tissue at
\$11.95-CS. \$1195.00.

7

August 9, 1972

JUVENILE COURT CAR:
Resolution-Accepting-Bid-of
Metro Chrysler-Plymouth, Inc.
for one (1) 1972 Plymouth Fury
III, 2 door, with Trade-in
1970 Ford Custom 500, 4 door
for Hamilton County Juvenile
Court. In the Amount of
\$2800.00.

60

August 23, 1972

JUVENILE COURT COMMITTEE (CURTIS SWIFT):
Motion-That Mr. Curtis Swift
be appointed as a member of the
Juvenile Court Committee, to
fill the unexpired term of Mr.
J. Otis Brown.

76

September 20, 1972

JAIL COMMUNICATION PLANNING STUDY:
Resolution-Accepting the Pro-
posal of Airtronics, Inc. to
Provide a Comprehensive Com-
munication Planning Study for
the Proposed New County Jail.
for the Sum of \$11,986.00.

99

October 4, 1972

JAIL SUBSURFACE SOIL STUDY:
Resolution-Accepting the Proposal
of Barrow-Agee-Laboratories,
Inc. to Provide Necessary Sub-
surface Soil Exploration Study
for the Proposed New County
Jail for the Sum of \$2,522.05.

104

JUVENILE COURT COMMISSION:

Motion-To confirm the selection
of three members for the Juve-
nile Court Committee for one
term, as follows: Mrs. Mary
Thompson, Mr. Tom O'Neal & Mr.
James Van Cleave.

107

November 1, 1972

JAIL COMPREHENSIVE COMMUNICATION
PLANNING (AIRTRONICS, INC. RESCINDED
IN FAVOR OF ADVANCED ENGINEERING, INC.):
Resolution-To-Rescind-a-Reso-
lution Dated Sept. 20, 1972,
Entitled "Accepting the Pro-
posal of Airtronics, Inc. to
Provide a Comprehensive Com-
munication Planning Study for
the Proposed New County Jail
for the sum of \$11,986.00",
& to Accept the Proposal of
Advanced Engineering, Inc.
Dated Oct. 19, 1972, to Pro-
vide a Comprehensive Com-
munication Planning Study
for the Proposed New County
Jail in the sum of \$11,986.00.

141

JUVENILE COURT HEATERS:

Resolution-Accepting Bid-of
Keefe Plumbing and Heating
Co. Inc. for one Carrier Unit
Heater No. 46BA100, Two Carrier
Unit Heaters, No. 46BA 150, A
Total of \$2,112.00 for the
Hamilton County Juvenile Court.

142

December 6, 1972

JONES, OWENS, JR. & WARREN WOODARD, SR.
Resolution-Rezoning from Rural
Residential & Agricultural to
Mobile Home District a Tract
of Land Located at the NE
Intersection of Lee Hwy. &
Apison Pike.

184

JUVENILE COURT COMMISSIONER ELECTED:
Motion-That Mr. Hugh O. Maclellan,
Jr. be elected for another
term as Juvenile Court Com-
missioner.

190

August 16, 1972

KRALL, PAUL F. & JAMES C. HANEY:
Resolution-Rezoning from Agri-
cultural District to Urban
Residential District a Tract
of Land Located South of Bennie
Lane, West of Green Acres Sub-
division. 68

August 30, 1972

KEVIN LANE:
Resolution-To Declare a Dis-
trict Road. 84
November 1, 1972

KEESE, SAM:
Resolution-Rezoning from Agri-
cultural District to Urban
Residential District a Tract
of Land Located West of Dallas
Hollow Road & north of Dallas
Gardens Subdivision. 141

KEEFE PLUMBING & HEATING CO.:
Resolution-accepting Bid of
Keefe Plumbing and Heating Co.
Inc. for one Carrier Unit
Heater No. 46BA100, Two Carrier
Unite Heaters, No. 46BA 150, A
Total of \$2,112.00 for the 142
Hamilton County Juvenile Court.

KELCO EQUIPMENT CO.:
Resolution-Accepting Bid of
Kellco Equipment Co. for One
John Deere Md. 450B Crawler
Loader, W 1 1/4 Yd. Bucket, 3110
Ripper & Roll Over Canopy
W/All Accessories as per Speci-
fication Sheet for the Highway
Dept. in the Amount of
\$17,512.96. 143
December 6, 1972

KEN GARDNER FORD SALES, INC.:
Resolution-Accepting bid of
Ken Gardner Ford Sales, Inc.
for one Truck 1971 used 1 1/2
ton 12 ft. stake bed for the
Health Dept. in the amount of
\$3100.00. 194

L

July 19, 1972

October 18, 1972

LONG, HOMER:

Motion-That Mark DeVore be promoted to the position of Hamilton County Park Supt., & that Homer Long be promoted to the position of Highway Department Payroll Clerk, both at the presently established salaries for these positions, effective July 19, 1972.

5

July 26, 1972

LIGHT BULBS FOR COUNTY STORES:

Resolution-Accepting Bid of Thurman-Bryant Electric Supply Co. Inc. for Light Bulbs for Hamilton County Stores. In the Amount of \$8143.32.

6

August 16, 1972

LAKE CHICKAMAUGA RESORT, INC.:

Resolution-Rezoning from Tourist Court & Motel District to Apartment-Townhouse District A Tract of Land Located Across Lake Resort Terrace from Lake Short Apartments.

62

August 23, 1972

LINCOLN PORTABLE WELDER FOR MAINTENANCE DEPARTMENT:

Resolution-Accepting Bid of Brooks Welding Supply Company for Lincoln Portable Welder, for Hamilton County Maintenance Dept., in the Amount of \$1069.50.

77

August 30, 1972

LYNNETTE COURT:

Resolution-To Declare a District Road.

84

September 6, 1972

LUSK, WALTER L. - EMPLOYMENT AS SPECIAL ATTORNEY:

Motion-That attorney Walter L. Lusk be employed as a special attorney for a period of 1 yr. at the prevailing sums now being paid the Ass't. County Attorneys, payable in 12-monthly installments, commencing Sept. 1, 1972, and that his duties shall be to represent the Sheriff of Hamilton Co. in all civil litigations; it being remembered that he will in all such cases enter the special plea of governmental immunity along with other pleadings which he determines to be proper.

90

September 13, 1972

LASITER, L. H.:

Resolution-Rezoning from Agricultural District to Urban Residential District a Tract of Land Located East of Harrison Bay Rd. & Fronts on the East Line of Lasata Subdivision.

93

September 20, 1972

LEGAL DEPT. TO STOP WORK ON PETITION #149:

Motion-To instruct the Legal Dept. to take the necessary legal action to stop work on the property described in Petition No. 149 until there is a compliance with the law relative to same.

102

October 4, 1972

LAKE WOOD CIRCLE:

Resolution-To Declare Ridge Lake Road, Lake Wood Circle, Sun Crest Lane, Ridge Lane & Point Pleasant Lane District Roads.

107

LEGAL DEPARTMENT CONDEMN PROPERTY:

Motion-To authorize the Legal Dept. to condemn certain property at Hixson Pike & Middle Valley Road, for right-of-way purposes.

111

LOGAN, JEAN M. & LOUISE W. LOGAN:

Resolution-Authority to Accept Offer of Jean M. Logan & Wife, Louise W. Logan to Purchase Lot 428, Bl. 35, Ward 13, Mission Ridge Land Co. as recorded in Plat Bk. 2, P. 25 in the Register's Office of Hamilton County, Tenn., Reeves Tax #135-19-14 in the Amount of \$200.00.

122

LEDFORD, ARTHUR S.:

Resolution-Authority to Accept Offer of Arthur S. Ledford to Purchase Part of Dr. Byrd Resub. of Glass Farm, Commencing 100', More or Less, from the NE Line of Wilhoit St. & Going 145' More or Less Eastwardly Along the North Line of the Southern Railroad.

123

December 20, 1972

LeROY, JOHN H., TRUSTEE:

Resolution-Rezoning from Agricultural District to R-1 Residential District a Tract of Land Located on the West line of Julian Ridge Road, South of Igou Gap Road.

197

m.

August 2, 1972

Sept. 13, 1972 (Con't.)

MIDDLE VALLEY PIKE & BOY SCOUT RD.:
Resolution-Rezoning from Agricultural District to Local Business District a Tract of Land Located at the NW Intersection of Boy Scout Road & Middle Valley Pike.

54

Resolution-Rezoning from Agricultural District to Local Business District a Tract of Land Located at the NW Intersection of Boy Scout Road & Middle Valley Pike.

54

Resolution-Rezoning from Agricultural to Local Business District a Tract of Land Located at the NW Intersection of Boy Scout Road & Middle Valley Pike.

55

METRO CHRYSLER-PLYMOUTH, INC.:
Resolution-Accepting Bid of Metro Chrysler-Plymouth, Inc. for one (1) New 1972 Plymouth Fury I, 4 door Sedan for the Highway Dept., in the Amount of \$3200.00.

57

August 9, 1972

METRO CHRYSLER-PLYMOUTH, INC.
Resolution-Accepting Bid of Metro Chrysler-Plymouth, Inc. for one (1) 1972 Plymouth, Fury III, 2 door, with Trade-in 1970 Ford Custom 500, 4 dr. for Hamilton County Juvenile Court. In the Amount of \$2800.00.

60

MOTOROLA COMMUNICATIONS & ELECTRONICS, INC. (MOBILE RELAY-UFH):

Resolution-Accepting Bid of Motorola Communications & Electronics, Inc. for One Mobile Relay-VHF with Outdoor Weather Proof Cabinet & Accessories for the Hamilton County Highway Dept. in the Amount of \$11,552.20.

60

August 23, 1972

MAINTENANCE DEPT. WELDER:
Resolution-Accepting Bid of Brooks Welding Supply Company for Lincoln Portable Welder, for Hamilton County Maintenance Dept., in the Amount of \$1069.50.

77

September 6, 1972

MENTAL OFFICER RESIGNED & NEW ONES APPOINTED:

Motion-That Mr. Leonard-McCurdy be appointed as County Mental Officer, replacing Mr. Joe Wolf who resigned as of Sept. 1, 1972, and that Mr. Jack Shelton be appointed as Ass't. Mental Officer, replacing Mr. McCurdy, effective Sept. 15, 1972, both at the present salaries as set for each office.

89

MENTAL DEPARTMENT CAR:
Motion-That the County Purchasing Agent be authorized to advertise for bids for a new automobile for the County Mental Department.

89

MEETING TIME AND DATES FOR COUNTY COUNCIL:
Resolution-Establishing Time and Dates for the Hamilton County Council to Meet.

90

September 13, 1972

MUNICIPALITIES (3/4¢ SALES TAX):
Resolution-Agreement by County Council to Disburse From the General Fund to the Various Municipalities Whatever Fee or Commission the County Trustee May Charge & Collect by Law

with Reference to the Additional 3/4¢ Sales Tax, so that said Municipalities shall Receive the additional Tax collected by the State without any reduction because of any County Trustee Fee or Commission.

94

MENTAL HEALTH DEPARTMENT CAR:
Resolution-Accepting Bid of Forrest Cate Ford, Inc. for one 1972 EorD Galaxie 500 Four Door Sedan with Eight Cylinders in the amount of \$3,440.00 for the Mental Health Department.

96

MENTAL HEALTH DEPT. HOUSE DEMOLISHED:

Resolution-Accepting Bid of Wilbur Tigner for Demolishing Completely Buildings at 211 N. Holly St., Chattanooga, Tenn. for the Mental Health Dept., in the Amount of \$650.00.

110

MAINTENANCE VANS:

Resolution-Accepting Bid of Allison Motor & Equipment Co. for Three 1973 Model GMC 1-Ton Vans Longwheel Base: GMC Model 31305 for Maintenance Dept., in the Amount of \$8331.00. October 18, 1972

111

MILLER, J. C., JR.:

Resolution-Rezoning from Agricultural District to Urban Residential District a Tract of Land Located on the West Line of Fairview Road, North of Big Ridge Road.

112

MONTGOMERY, EVELYN N. & RICKEY D.:

Resolution-Authority to Accept offer of Evelyn N. Montgomery, Widow, & Rickey D. Montgomery, to Purchase Lots 4 & 5 & W. 7 ft. of 3 & 12, Satterwhites Subdivision of Lot 13, High St. Subdivision of Original Town, Reeves Tax No. 57-27-2, Said Property Being an Unrecorded Subdivision in the Amount of \$50.00.

122

MAP OF ZONING CHANGES ADOPTED BY COUNTY COUNCIL OCT. 18, 1972:

Map attached to Page of Minute Book. November 15, 1972

137

MACKIE, ALVIN L. & REBA J.:

Resolution-Authority to accept offer of Alvin L. Mackie & wife, Reba J. Mackie to purchase Lot 10, bl. 4, E.B. Anderson's Subdivision of Lot 2, Desabla Home Place, Reeves Tax #161-1-2, as shown in Plat Bk. 8, Page 12, in the Register's Office of Hamilton County, Tenn. in the amount of \$100.00. December 6, 1972

170

MOTOROLA COMMUNICATIONS & ELECTRONICS, INC.:

Resolution-Accepting Bid of Motorola Communications & Electronics, Inc., for 12 Mobile Two way radios for Sheriff's office, in the amount of \$6,300.00.

190

<u>MOTIONS</u>		<u>MOTIONS</u>	
July 19, 1972		September 20, 1972 (Con't.)	
MOTION:		that he be paid the same salary as Highway & Subdivision Inspector, Ralph White.	101
That Mark DeVore be promoted to the position of Hamilton County Park Superintendent, and that Homer Long be promoted to the position of Highway Department Payroll Clerk, both at the presently established salaries for these positions, effective July 19, 1972.	5	MOTION:	
		To authorize the County Manager to advertise for bids on certain back-tax property (see list attached) with the exception of Reeves No. 3199-258, J. A. Wilson Tract, Orchard St. in Apison, Tenn. which was agreed by said Council to be excluded.	101
July 26, 1972		MOTION:	
MOTION:		To instruct the Legal Dept. to take the necessary legal action to stop work on the property described in Petition No. 149 until there is a compliance with the law relative to same. October 4, 1972	102
To accept offer from DuPont Co. to install a traffic light at Highway #153 & Hamill Rd., and to authorize Judge Frost to enter into a contract with the State to maintain this signal light.	6	MOTION:	
		To delay for thirty (30) days any action on Petition No. 148 (Mr. Carl Drake).	103
MOTION:		MOTION:	
To take under advisement & to defer action on a proposal for the improvement of Public Transit System by the Chattanooga Area Transportation Authorities (CARTA) (Mr. Alfred Smith, Mr. Charles Mann & Mr. Max Finley). (NO-SECOND, NO-VOTE)	6	To confirm the selection of three members of the Juvenile Court Committee for one term, as follows: Mrs. Mary Thompson, Mr. Tom O'Neal and Mr. James Van Cleave.	107
MOTION:		MOTION:	
That Sheriff Evatt be allowed to rent space for his Civil Division office in the Guaranty Title Building on Walnut Street, and that said rent for same come from his budget appropriation.	8	To authorize the Legal Dept. to condemn certain property at Hixson Pike & Middle Valley Road, for right-of-way purposes. November 1, 1972	111
MOTION:		MOTION:	
That the Reports of the various County officials & County Institutions be accepted, treat same as read, approved, made a matter of record and filed. August 2, 1972	8	For the County to join in with CARTA plan, with the provision that they can withdraw after five years if said plan is not satisfactory.	138
MOTION:		MOTION:	
That Mr. David O. Ellis of 5025 Dayton Blvd. be appointed as a member of the Zoning Appeals Board. August 30, 1972	56	That Petition #225 (W. O. Nelson) to rezone from Agricultural to General Business District a tract of land located on the West line of Dallas Hollow Road North & South of Dallas Lake Road, be remanded to the Planning Commission for a change in the boundaries, etc.	140
MOTION:		MOTION:	
To refer back to the Planning Commission for further study, Resolution #137 (W. R. Sampson) (Said Resolution being Adopted by said County Council in the August 16, 1972 meeting), and further, to instruct the Building Commission not to issue any permits under said zoning allowed until further action on said Resolution #137.	81	That the Reports of the various County Officials and County Institutions be accepted, treat same as read, approved, made a matter of record and filed. November 15, 1972	146
MOTION:		MOTION:	
To approve a request by the Chattanooga-Hamilton County Air Pollution Control Bureau to authorize a lawsuit against Atlas Chemical Industries, Inc. to seek a declaratory judgement on the issue of whether it should be subject to local air pollution control regulations.	82	To delay for thirty (30) days, any action on Petition #254 (John H. LeRoy, Trustee). December 6, 1972	167
MOTION:		MOTION:	
That Councilman Bob Long be elected as Vice-Chairman for the ensuing year. September 20, 1972	85	That the County Council Accept, with regret, the resignation of Mr. W. S. (Spencer) Flynn, as Chairman of the Beer Board.	190
MOTION:		MOTION:	
To confirm the appointment of Mr. Bill Hall for another term as a member of the Hamilton County-Chattanooga Air Pollution Control Board.	99	That the County Council accept with regret the resignation of Harold Case as a member of the Board of Appeals.	190
MOTION:		MOTION:	
That Mr. Roy Davis be hired as a Supervisor with the County Highway Department, and assigned to the office of the County Engineer, with primary responsibility for right of way acquisition & related problems and		That Mr. Hugh O. Maclellan, Jr. be elected for another term as Juvenile Court Commissioner.	190
		MOTION:	
		To postpone indefinitely any action on a request by certain property owners to close a portion of Clematis Drive in Hixson, Tenn.	194

MOTIONS

December 6, 1972 (Con't.)

MOTIONS

MOTION:

That the Reports of the various County Officials and County Institutions be accepted, treat same as read, approved, made a matter of record and filed.

195

MOTION:

That the Hamilton County Building Inspector be instructed to look into a situation where a Trailer Park is being opened at Clearview and Ziegler Roads (according to Attorney Carter Schoolfield) and see if the matter cannot be clarified, and to report his findings to the legal department for further action on said situation.

195

MOTION:

That Mr. Bill Hall submit to the Council in writing, his proposal to give to Hamilton County and/or the State of Tennessee, one mile of right-of-way, or easement, through certain property of his near the Oltewah-Georgetown Road.
December 20, 1972

195

MOTION:

That Mr. Spencer Flinn be appointed to the Hamilton Co. Beer Commission for a new term of three (3) years.

202

Mc

August 16, 1972

McDOWELL DEVELOPMENT CORPORATION:
Resolution-Rezoning from Rural Residential to Local Business District a Tract of Land Located at the Se-Intersection of Cummings Highway, US 41, and Birmingham Highway.

63

McGANN CONSTRUCTION COMPANY, INC.:
Resolution-Accepting Bid of McGann Construction Company, Inc. for the Repair of the Boiler at the Silverdale Workhouse in the Amount of \$4,975.00.

72

September 6, 1972

McCURDY, LEONARD:

Motion-That Mr. Leonard McCurdy be appointed as County Mental Officer, replacing Mr. Joe Wolf who resigned as of Sept. 1, 1972, and that Mr. Jack Shelton be appointed as Assistant County Mental Officer, replacing Mr. McCurdy, effective Sept. 15, 1972, both at the present salaries as set for each office.

89

October 18, 1972

McNABB, HUBERT:

Resolution-Rezoning from Agricultural and Rural Residential Districts to Mobile Home District a Tract of Land Located on the North Line of Cummings Highway, East of the Marion County Line.

113

December 6, 1972

Maclellan, Hugh O., Jr.:

Motion-That Mr. Hugh O. Maclellan, Jr. be elected for another term as Juvenile Court Commissioner.

190

December 20, 1972

MCDONALD, JOHN M.:

Resolution-Rezoning from Agricultural to Urban Residential District a Tract of Land Located West of Grubb Rd., South of Troxler Trail.

199

MCDONALD, JOHN M.:

Resolution-Rezoning from Agricultural to R-1 Residential District a Tract of Land Located on the East line of Crestview Drive, South of Bohr Drive.

200

N

July 26, 1972

NOBLES, W. R. (BILL)-TRUSTEE: Report for April, 1972.	37
Report for May, 1972. August 16, 1972	33
NURSING HOME BOARD OF TRUSTEES: Motion-That Ralph Shumacker be elected to another term on the Board of Trustees of the Hamilton County Nursing Home. September 13, 1972	71
NOBLES, W. R.-TRUSTEE: Report for June, 1972	97-R
Report for July, 1972	97-P
Report for August, 1972 November 1, 1972	97-N
NELSON, W. O. -REMANDED PETITION: Motion-That petition #225 (W. O. Nelson) to rezone from Agri- cultural District to General Business-District a tract of land located on the West line of Dallas-Hollow-Road-North-& South of Dallas Lake Road, be remanded to the Planning Commission for a change in the boundaries, etc.	140
NOBLES, W. R. (BILL)-TRUSTEE: Report for September, 1972	155
NOBLES, W. R. (BILL)-TRUSTEE: Report for October, 1972.	195-0

0

August 30, 1972

OSBORNE, FRED J.:

Resolution-Rezoning from Agricultural Dist. to Urban Residential Dist. a Tract of Land Located on the North line of Igou Gap Rd., West of Morris Hill Road.

79

October 4, 1972

O'NEAL, TOM (JUVENILE COURT COM.):

Motion-To confirm the selection of three members for the Juvenile Court Committee for one term, as follows: Mrs. Mary Thompson, Mr. Tom O'Neal & Mr. James Van Cleave.

107

OAK DRIVE:

Resolution-To Declare Oak Drive A District Road.

108

~~OIL FOR HEATING SCHOOLS & CHAMBLISS HOME:~~

Resolution-Accepting Bid of Benton Oil Service for #2 Heating Oil for the School Term of 1972-73 Delivered to Hamilton County Schools & The Chambliss Home in the Amount of \$.1305.

110

December 6, 1972

OLD BRITAIN CIRCLE:

Resolution-To Declare a District Road.

191

P

August 2, 1972

October 18, 1972 (Con't.)

~~PLANNING COMMISSION TO SET FEES FOR PROCESSING ZONING PETITIONS, ETC.:~~
Resolution-To Change Article VII, Section 108.4 of the Hamilton County Zoning Regulations so as to Permit the Planning Commission to Set the Fees for the Processing of Zoning Petitions, Etc. 56

PRAIRIE CIRCLE (NORTH & SOUTH):
Resolution-To Declare North Prairie Circle & South Prairie Circle District Roads. August 16, 1972 57

POE, MRS. EVELYN SHERARD:
Resolution-Rezoning from Urban Residential & Rural Residential Districts to Industrial District a Tract of Land Located at the NE Intersection of Ooltawah-Ringgold Road & Little Wolftever Creek. August 30, 1972 65

~~PLANNING COMMISSION REFERRAL (#137) (W. R. SAMPSON):~~
Motion-To refer back to the Planning Commission for further study, Resolution #137 (W. R. Sampson). (Said Resolution being Adopted by said County Council in the August 16, 1972 meeting), and further, to instruct the Building Commission not to issue any permits under said zoning allowed until further action on said Resolution #137). 81

~~PARKING AREA RAZING:~~
Resolution-Accepting Bid of Fisher House Wrecking Co. for Razing for Parking Area Corner of Palmetto & East Third Sts. in Accordance with Specifications for the Hamilton County Health Dept., in the Amount of \$750.00. September 6, 1972 81

~~PURCHASING AGENT TO BUY CAR FOR MENTAL DEPARTMENT:~~
Motion-That the County Purchasing Agent be authorized to advertise for bids for a new automobile for the County Mental Department. September 20, 1972 89

~~PETITION NO. 149-WORK STOPPED:~~
Motion-To instruct the Legal dept. to take the necessary legal action to stop work on the property described in Petition No. 149 until there is a compliance with the law relative to same. October 4, 1972 102

~~POINT PLEASANT LANE:~~
Resolution-To Declare Ridge Lake Road, Lake Wood Circle, Sun Crest Lane, Ridge Lane & Point Pleasant Lane District roads. October 18, 1972 107

~~PETITION #197 (CLIFFORD L. ACKERSON):~~
Motion-To delay for thirty (30) days, any action on Petition #197 (Clifford L. Ackerson) to rezone from Agricultural District to Industrial District a tract of land located on the East line of I-24 Right-of-way North of the Welcome Station. 112

~~PLUMBING REGULATIONS AMENDED:~~
Resolution-To Amend a Resolution Adopted by the Hamilton County Council on Feb. 16, 1972, that Established a Board of Plumbing Examiners for the Licensing of Qualified Plumbing Contractors & Those Engaged in the Various Phases of Plumbing Work Within Hamilton County: To Establish Examination & Licensing Fees: To Regulate Activities of

Persons Licensed Hereunder: & to Provide Penalties for the Violation Thereof. 120

~~PAVING PARKING AREA FOR HEALTH CENTER (BROWN BROTHERS):~~

Resolution-Accepting Bid of Brown Brothers, Inc. for Grading and Paving Parking Area, Chattanooga-Hamilton County Health Center, Palmetto St. at East Third St., Chattanooga, Tenn. for the Health Dept., in the Amount of \$31,775.00 which Includes Alternates No. 1 & No. 2. 120

~~PLAN FOR ZONING CHANGES FOR AREA BOUNDED BY STANDIFER GAP ROAD, ETC.:~~
Photostats of Plan for Zoning Changes of Area Bounded by Standifer Gap Road, Jenkins, Igou Gap Road, etc. November 1, 1972 136-A

~~POWER EQUIPMENT CO.:~~
Resolution-Accepting Bid of Power Equipment Co. for One 8-10 Ton Tandem Roller for Highway Department in the Amount of \$10,400.00. November 15, 1972 144

~~PETITION DELAYED:~~
Motion-To delay for thirty (30) days, any action on Petition #254 (John H. Le Roy, Trustee). December 6, 1972 167

~~PLUMBING RESOLUTION AMENDED:~~
Resolution-To amend a Resolution Adopted by the Hamilton Co. Council on Feb. 16, 1972, that established a Board of Plumbing Examiners for the licensing of qualified plumbing contractors & those engaged in the various phases of plumbing work within Hamilton County: to establish examination & Licensing fees: to regulate activities of persons licenses hereunder: and to Provide penalties for the violation thereof. 188

~~PARK FUNDS TRANSFERRED:~~
Resolution-To transfer remainder of Park Funds (\$8,166.03) to the General Fund to be held there until used for Park Purposes. 189

~~PRUETT ROAD:~~
Resolution-To Declare Pruett Road a District Road. 192

October 18, 1972

Q

QUEEN MARY LANE:

QUEEN ANN LANE:

QUEEN AIRE LANE:

~~Resolution To Declare Queen~~
Mary Lane, Queen Ann Lane &
Queen Aire Lane District Roads. 135

R

July 19, 1972

October 18, 1972

ROY'S LANE:
Resolution-Rezoning from Agricultural District to Local Business District a Tract of Land Located on the West Line of Ooltewah-Georgetown Road, North of Roy's Lane.

REPORTS:
Motion-That the Reports of the various County officials & County Institutions be accepted, treat same as read, approved, made a matter of record & filed.

REGISTER-DOROTHY P. BRAMMER:
Report for April, 1972. 40
Report for May, 1972. 32
Report for June, 1972. 25

RAMSEY, DAVID M.-CO. CT. CLK:
Report for June, 1972. 51

RED FOOD STORE PROPERTY:
Resolution-Rezoning from Agricultural & Rural Residential District to General Business District a Tract of Land Located on the South & West Lines of E. Brainerd Rd., Adjoining the Red Food Store Property on the North.

RAINBOW SUBDIVISION:
Resolution-Accepting Offer of Richard B. Darwin and wife, Phyllis S. to Purchase Lots 17 & 18, Rainbow Subdivision, Reeves Tax No. 1590-D-6-1 in the Amount of \$302.00. 82

REID DRIVE:
Resolution-To Declare Reid Drive, Kevin Lane & Lynnette Court District Roads. 84

REGULATIONS FOR ZONING (R-1 SINGLE FAMILY):
Resolution-Establishing an R-1 Single Family Zoning in the Hamilton County Zoning Regulations. 88

REGISTER - DOROTHY P. BRAMMER:
Report for July, 1972. 97-W
Report fo August, 1972. 97-V

RAMSEY, DAVID M. - CO. CT. CLK.:
Report for July, 1972. 97-U
Report for August, 1972. 97-T

REPORTS:
Motion-that the Reports of the various County Officials & County Institutions be Accepted, treat same as read, approved, made a matter of record and filed. 97

RIDGE LAKE ROAD:
RIDGE LANE:
Resolution-To Declare Ridge Lake Road, Lake Wood Circle, Sun Crest Lane, Ridge Lane & Point Pleasant Lane District Roads. 107

REPEAL RESOLUTION-REZONING:
Resolution-To Repeal the Resolution Entitled "Rezoning from Agricultural District to Local Business District a Tract of Land Located at 8236 Standifer Gap Road, Being on the West Side of Standifer Gap Road, Opposite Clipper Drive. 117

REGULATIONS FOR SUB-DIVISIONS AMENDED:
Resolution-A Resolution to Amend the Hamilton County Sub-Division Regylations by Removing Certain Divisions of Land to be Used for Agricultural Purposes from the requirements of the Sub-Divisions Regulations. 118

REPEALED RESOLUTION (BOND FOR SUBDIVISIONS):
Resolution-To Repeal A resolution Entitled "Resolution to Require a Bond from Developers of Subdivisions of \$1.00 per Linear Foot in Subdivisions to Provide Repairs of Roads, etc., Deteriorating within one year of Acceptance by the County Council", Which was Adopted on March 15, 1972. 119

RANDOLPH, C. W., JR.:
Resolution-Authority to Accept Offer of C. W. Randolph, Jr. to Purchase Lot 42, Durham & Meyers Subdivision, as Recorded in Pl. Bk. 6, P. 42 & 50, in the Register's Office of Hamilton Co., Tenn., Reeves Tax #1680A-3-4 in the Amount of \$211.50. 127

RAYMORE, FRANK L.:
Resolution-Authority to Accept Offer of Frank L. Raymore to Purchase Lot 2, Bl. 1, Ward 20, Arcadia Heights, Reeves Tax #44C-6-15, as shown in Pl. Bk. 8, P. 44, in the Register's Office of Hamilton County, Tenn. in the Amount of \$300.00. 128

RAYMORE, FRANK L.:
Resolution-Authroity to Accept Offer of Frank L. Raymore to Purchase Lot 342, Ward 15, Allen Addition to East Highlands, Reeves Tax #44C-19-5, as shown in Plat Bk. 7, P. 32, in the Register's Office of Hamilton County, Tenn. in the Amount of \$300.00. 128

RAYMORE, FRANK L.:
Resolution-Authority to Accept Offer of Frank L. Raymore to Purchase Lot 362, Ward 15, East Highlands, Reeves Tax #44C-19-22, as shown in Pl. Bk. 7, P. 32, in the Register's Office of Hamilton County, Tenn. in the Amount of \$300.00. 129

November 1, 1972
REMANDED PETITION (#225) (W. O. NELSON):
Motion-That Petition #225 (W. O. Nelson) to rezone from Agricultural to General Business District a tract of land located on the West line of Dallas Hollow Road North & South of Dallas Lake Road, be remanded to the Planning Commission for a change in the boundaries, etc. 140

RESCINDED RESOLUTION-(AIRTRONICS, INC.):
Resolution-To Rescind a Resolution dated Sept. 20, 1972, Entitled "Accepting the Proposal of Airtronics, Inc. to Provide a Comprehensive Communication Planning Study for the Proposed New County Jail for the Sum of \$11,986.00", and to Accept the Proposal of Advanced Engineering, Inc. Dated Oct. 19, 1972, to Provide a Comprehensive Communication Planning Study for the Proposed New County Jail in the sum of \$11,986.00. 141

REPORTS OF COUNTY OFFICIALS & INSTITUTIONS:
Motion-That the Reports of the various County Officials & County Institutions be Accepted, treat same as read, approved, made a matter of record & filed. 146

RAMSEY, DAVID M.- CO. CT. CLK.:
Report for September, 1972 158
Report for October, 1972 157

REGISTER-DOROTHY P. BRAMMER:
Report for September, 1972. 152

28

RESOLUTIONS

July 19, 1972

RESOLUTIONS:
Rezoning from Agricultural District to Local Business District a Tract of Land Located on the West Line of Ooltewah-Georgetown Rd., North of Roy's Lane. 1

RESOLUTION:
Rezoning from Rural Residential District to Wholesale & Light Industry District a Tract of Land Located on the E. Line of Isbill Rd., S. of Browndell Dr. 2

RESOLUTION:
To set Aside the Acceptance of the Offer of R. L. Cofer & wife, Denise F. Cofer to Purchase Lot 4, Bl. 4, Ward 3, J. C. Stantons Addition, as shown in Deed Bk. H-2, P. 156 in the Register's Office of Hamilton County, Tenn., Reeves Tax No. 101-3-3, in the Amount of \$4,000.00. 2

RESOLUTION:
To Grant a Variance in Sub-division Standards. 3

RESOLUTION:
Authority for Emergency Purchase from Stowers Machinery Corp. for one (1) Used 435-F Caterpillar Model 435, Series F, Pull Scraper in the Amount of \$10,000.00 for use at the Sanitary Land Fill. 3

RESOLUTION:
Authorizing Emergency Purchase, & Accepting Bid of Tipton Building Service for a Building for the Sanitary Landfill in the Amount of \$6,380.00. 4

RESOLUTION:
Authorizing Emergency Purchase, and accepting Bid of Cyclone Fence Company for Fence for the Sanitary Landfill in the Amount of \$5,310.00. 4
July 26, 1972

RESOLUTION:
Accepting Bid of Thurman Bryant Electric Supply Co. Inc. for Light Bulbs for Hamilton County Stores. In the Amount of \$8143.32. 6

RESOLUTION:
Accepting Bid of Jacob Wholesale co. for Paper Products for Hamilton County Stores for: 100Cs. CW 154 DBL. Two Fold Toilet Tissue at \$11.95 CS. \$1195.00. 7

RESOLUTION:
Accepting Bid of Chattanooga Paper & Woodenware Co. for Paper Products for Hamilton County Stores For: 1200 CS. #999 Paper Towels at \$3.09 CS. \$3708.00. 400 Cs. #1067 Marathon tissue sheets at \$10.07 CS \$4028.00. Total \$7736.00. 7

RESOLUTION:
To Declare Teletha Lane A District Road. 8
August 2, 1972

RESOLUTION:
Rezoning from Agricultural & Rural Residential District to General Business District a Tract of Land Located on the South and West Lines of E. Brainerd Rd., Adjoining the Red Food Store Property on the North. 53

RESOLUTION:
Rezoning from Agricultural District to Local Business District a Tract of Land Located at the NW Intersection of Boy Scout Road & Middle Valley Pike. 54

RESOLUTIONS

August 2, 1972 (Con't.)

RESOLUTION:
Rezoning from Agricultural District to Local Business District a Tract of Land Located at the NW Intersection of Boy Scout Road & Middle Valley Pike. 54

RESOLUTION:
Rezoning from Agricultural to Local Business District a Tract of Land Located at the NW Intersection of Boy Scout Road & Middle Valley Pike. 55

RESOLUTION:
To Change Article VII, Section 108.4 of the Hamilton County Zoning Regulations so as to Permit the Planning Commission to set the Fees for the Processing of Zoning Petitions, Etc. 56

RESOLUTION:
Accepting Bid of Metro Chrysler Plymouth, Inc. for One (1) New 1972 Plymouth Fury I, 4 Door Sedan for the Highway Department in the Amount of \$3200.00. 57

RESOLUTION:
To Declare North Prairie Circle and South Prairie Circle District Roads. 57
August 9, 1972

RESOLUTION:
Rezoning from Agricultural to Local Business District a Tract of Land Located at the SW Intersection of Highway 153 & Gadd Road. 59

RESOLUTION:
Accepting bid of Metro Chrysler Plymouth, Inc. for One (1) 1972 Plymouth, Fury III, 2 Door, with Trade-in 1970 Ford Custom 500, 4 door for Hamilton County Juvenile Court. In the Amount of \$2800.00. 60

RESOLUTION:
Accepting Bid of Motorola Communications and Electronics, Inc. for one Mobile Relay-VHF with Outdoor Weather Proof Cabinet and Accessories for the Hamilton County Highway Dept. in the Amount of \$11,552.20. 60
August 16, 1972

RESOLUTION:
Rezoning from Tourist Court & Motel District to Apartment-Townhouse District a Tract of Land Located Across Lake Resort Terrace from Lake Shore Apartments. 62

RESOLUTION:
Rezoning from Rural Residential to Local Business District a Tract of Land Located at the SE Intersection of Cummings Highway, US 41, and Birmingham Highway. 63

RESOLUTION:
Rezoning from Agricultural District to Rural Residential District a Tract of Land Located at the NW Intersection of Moses Road & Hillcrest Road. 64

RESOLUTION:
Rezoning from Agricultural District to Local Business District a Tract of Land Located at 8236 Standifer Gap Road, Being on the West Side of Standifer Gap Road, Opposite Clipper Drive. 64

RESOLUTION:
Rezoning from Urban Residential & Rural Residential Districts to Industrial District a Tract of Land Located at the NE Intersection of Ooltewah-Ringgold Rd. & Little Wolftever Creek. 65

RESOLUTIONS

August 16, 1972 (Con't.)

RESOLUTIONS

August 23, 1972 (Con't.)

RESOLUTION:
Rezoning from Agricultural District to Urban Residential District, a Tract of Land Located at the Intersection of Coffelt & Gates Roads. 66

RESOLUTION:
Rezoning from Agricultural District to Urban Residential District a Tract of Land Located on the East Line of Brown-town Road, at its Intersection with Mountain Creek Road. 67

RESOLUTION:
Rezoning from Agricultural District to Urban Residential District a Tract of Land Located South of Bennie Lane, West of Green Acres Subdivision. 68

RESOLUTION:
Rezoning from Agricultural District to Urban Residential District a Tract of Land Located on the South Line of Hixson Avenue. 68

RESOLUTION:
Rezoning from Agricultural District to Local Business District a Tract of Land Located at the SW Intersection of Mahan Gap Road & Ooltewah-Georgetown Road. 69

RESOLUTION:
Rezoning from Agricultural District to Local Business District a Tract of Land Located at the NE Intersection of Mahan Gap Road & Ooltewah-Georgetown Rd. 70

RESOLUTION:
Rezoning from Agricultural District to Tourist Court & Motel Dist., a Tract of Land Located off the West Line of I-75, W. of the Rest-Stop. 70

RESOLUTION:
Accepting the Bid of Story Brothers, Inc. for one Model JEX-16" Asplundh Brush Chipper with a V-8, 330 cubic inch Industrial Engine for the Hamilton County Highway Department in the Amount of \$,400.00. 71

RESOLUTION:
Accepting Bid of Stowers Machinery Corporation for one New Caterpillar Model 120 Diesel Tandem Motor Grader in the Amount of \$28,133 for the Hamilton County Highway Dept. 72

RESOLUTION:
Accepting Bid of McGann Construction Company, Inc. for the Repair of the Boiler at the Silverdale Workhouse in the Amount of \$4,975.00. August 23, 1972 72

RESOLUTION:
Rezoning from Rural Residential District to Apartment-Townhouse District a Tract of Land Located Off the North Line of Highway 58, East of Hickory Valley Rd. 74

RESOLUTION:
Rezoning from Rural Residential District to Wholesale & Light Industry District a Tract of Land Located Between Lookout Creek, L and N Railway & Wauhatchie Pike, Also called Cummings Highway. 75

RESOLUTION:
Rezoning from Agricultural District to Urban Residential District a Tract of Land Located at the Se Intersection of Igou Gap & Morris Hill Rds. 76

RESOLUTION:
Awarding Bid for Fire, Theft & Liability Insurance to Employers Insurance of Wausau on County Vehicles in the Amount of \$26,704.00. 76

RESOLUTION:
Accepting Bid of Brooks Welding Supply Company for Lincoln Portable Welder, for Hamilton County Maintenance Dept., in the Amount of \$1069.50. August 30, 1972 77

RESOLUTION:
Rezoning from Agricultural District to Urban Residential Dist. a Tract of Land Located on the North Line of Igou Gap Road, West of Morris Hill Road. 79

RESOLUTION:
Rezoning from Agricultural District to Rural Residential District a Tract of Land Located on the South Side of Hixson Pike Between Hunt Street and Nelson Road. 80

RESOLUTION:
Accepting Bid of Fisher House Wrecking Co. for Razing for Parking Area Corner of Palmetto and East Third Sts. in Accordance with Specifications for the Hamilton County Health Dept., in the Amount of \$750.00. 81

RESOLUTION:
Accepting Offer of Richard B. Darwin and wife, Phyllis S. to Purchase Lots 17 & 18, Rainbow Subdivision, Reeves Tax No. 1590-D-6-1 in the Amount of \$302.00. 82

RESOLUTION:
To Declare Angie Drive a District Road. 82

RESOLUTION:
To Declare Angie Lane A District Road. 83

RESOLUTION:
To Declare Holly Crest Drive & Hills Lane District Roads. 83

RESOLUTION:
To Declare Holly Hills Drive A District Road. 83

RESOLUTION:
To Declare Reid Drive, Kevin Lane & Lynnette Court District Roads. 84

RESOLUTION:
To Declare Bramlett Lane A District Road. 84

RESOLUTION:
To Declare Hurricane Creek Rd., Shady Fork Road, Windy Lane & Clearwater Road District Roads. September 13, 1972 84

RESOLUTION:
Rezoning from Agricultural District to Apartment-Townhouse District a Tract of Land Located North of Reeds Lake Rd., Adjoining Red Bank City Limits on the West. 91

RESOLUTION:
Rezoning from Agricultural District to Urban Residential District a Tract of Land Located West of the Intersection of Bill Reed Road and Patten town Road. 92

RESOLUTION:
Rezoning from Rural Residential District to Local Business District a Tract of Land Located at the NW Intersection of Pan Gap Road & Browns Ferry Road. 93

RESOLUTION:
Rezoning from Agricultural District to Urban Residential District a Tract of Land Located East of Harrison Bay Rd. & Fronts on the E. Line of Lasata Subdivision. 93

RESOLUTIONS

September 20, 1972

RESOLUTIONS

October 4, 1972 (Con't.)

RESOLUTION: Rezoning from Urban Residential District to Apartment-Townhouse District a Tract of Land Located on the North Side of Signal Mt. Boulevard, West of Sunset Road.	98
RESOLUTION: Accepting the Proposal of Airtronics, Inc. to Provide a Comprehensive Communication Planning Study for the Proposed New County Jail for the Sum of \$11,986.00.	99
RESOLUTION: Accepting Bid of Forrest-Cate Ford, Inc. for one (1) 1973 Ford Custom 500, 4 Door with 1968 Four (4) Door Chevrolet Trade-In for the Assessor of Property in the Amount of \$2990.57.	99
RESOLUTION: To Declare Cicero Trail, Cavan Circle and Cottonwood Road District Roads.	100
RESOLUTION: To Declare Congress Lane & Vicksburg Lane District Roads.	100
RESOLUTION: To Declare Stonewall Drive & Congress Lane District Roads. October 4, 1972	101
RESOLUTION: To Amend A Resolution Adopted By the Hamilton County Council on Feb. 16, 1972, That Established A Board of Electrical Examiners for the Licensing of Qualified Electrical Contractors & Those Engaged in the Various Phases of Electrical Work Within Hamilton County: To Establish Examination & Licensing Fees: To Regulate Activities of Persons Licenses Hereunder: And to Provide Penalties for the Violation Thereof.	103
RESOLUTION: Accepting the Proposal of Barrow Agee Laboratories, Inc. to Provide Necessary Subsurface Soil Exploration Study for the Proposed New County Jail for the Sum of \$2,522.05.	104
RESOLUTION: Amending the Hamilton County Zoning Resolution by Making Certain Rules & Regulations Relating to the Petitions for Zoning Changes in that A Petition-Once-Heard-&Denied-is-not-Accepted Again, for the Same Area for a Period of 12 Months, & Further Requiring any Appeal from the Planning Commission to be Made to the Hamilton County Council Within Three Months of the Planning Commission's Recommendation.	105
RESOLUTION: Accepting the Proposal of Disposal Sciences, Inc. to do Certain Work & Study with Reference to the Hamilton County Sanitary Landfill at the Estimated Total of \$7,850.00.	106
RESOLUTION: To Declare Ridge Lake Road, Lake Wood Circle, Sun Crest Lane, Ridge Lane & Point Pleasant Lane District Roads.	107
RESOLUTION: To Declare Oak Drive a District Road.	108
RESOLUTION: To Declare Claridge Court A District Road.	108
RESOLUTION: To Declare Burnett Road A District Road.	109

RESOLUTION: To Declare Elsea Drive A District Road.	109
RESOLUTION: To Grant A Variance in Sub-division Standards.	109
RESOLUTION: Accepting Bid of Wilbur Tigner for Demolishing Completely Buildings at 211 North Holly St., Chattanooga, Tenn. for the Mental Health Dept., in the Amount of \$650.00.	110
RESOLUTION: Accepting Bid of Benton Oil Service for #2 Heating Oil for the School Term of 1972-73 Delivered to Hamilton County Schools and the Chambliss Home in the Amount of \$.1305.	110
RESOLUTION: Accepting Bid of Allison Motor and Equipment Co. for Three (3) 1973 Model GMC 1-Ton Vans Long-wheel Base: GMC Model TG 31305 For Maintenance Dept., in the Amount of \$8331.00. October 18, 1972	111
RESOLUTION: Rezoning from Agricultural District to Urban Residential District a Tract of Land Located on the West Line of Fairview Ed., North of Big Ridge Road.	112
RESOLUTION: Rezoning from Agricultural & Rural Residential Districts to Mobile Home District a Tract of Land Located on the North Line of Cummings Highway, East of the Marion County Line.	113
RESOLUTION: Rezoning from Agricultural District to Urban Residential District a Tract of Land Located East of Davis Mill Rd., North of Short Tail Springs Road.	114
RESOLUTION: Rezoning from Rural Residential District to Local Business District a Tract of Land Located at the NE Intersection of Daisy Dallas Rd. & Hixson Pike.	114
RESOLUTION: Rezoning from Agricultural District to Rural Residential District a Tract of Land Located Off the North Line of East Brainerd Road, East of Bel-Air Road.	115
RESOLUTION: Rezoning from Rural Residential District to Local Business District a Tract of Land Located at the SW Intersection of East Brainerd Rd. & Gray Drive.	116
RESOLUTION: Rezoning from Agricultural District to Urban Residential District a Tract of Land Located on the South Side of Daisy Dallas Road, East of Gann Road.	116
RESOLUTION: To Repeal the Resolution Entitled "Rezoning from Agricultural District to Local Business District a Tract of Land Located at 8236 Standifer Gap Road, Being on the West Side of Standifer Gap Road, Opposite Clipper Drive.	117
RESOLUTION: A Resolution to Amend the Hamilton County Sub-Division Regulations by Removing Certain Divisions of Land to be Used for Agricultural Purposes from the Requirements of the Sub-Divisions Regulations.	118

RESOLUTIONS

October 18, 1972

RESOLUTION:
To Repeal a Resolution Entitled "Resolution to Require a Bond from Developers of Subdivisions of \$1.00 per Linear Foot in Subdivisions to Provide Repairs of Roads, etc., Deteriorating Within one Year of Acceptance by the County Council" which was Adopted on March 15, 1972. 119

RESOLUTION:
To Amend a Resolution Adopted by the Hamilton County Council on Feb. 16, 1972, that Established a Board of Plumbing Examiners for the Licensing of Qualified Plumbing Contractors & Those Engaged in the Various Phases of Plumbing Work within Hamilton County: To Establish Examination & Licensing Fees: To Regulate Activities of Persons Licensed Hereunder: & to Provide Penalties for the Violation Thereof. 120

RESOLUTION:
Accepting Bid of Brown Brothers, Inc. for Grading & Paving Parking Area, Chattanooga-Hamilton County Health Center, Palmetto Street at East Third Street, Chattanooga, Tenn. for the Health Dept., in the Amount of \$31,775.00 which Includes Alternates No. 1 & No. 2. 120

RESOLUTION:
Authority to Accept Offer of Clara Smartt to Purchase Lot 14, Bl. 26, Ward 9, Orchard Knob Subdivision, Reeves Tax #76-12-17, as shown in Plat Bk. 1, P. 41, in the Register's Office of Hamilton County, Tenn. in the Amount of \$1,000.00. 121

RESOLUTION:
Authority to Accept Offer of Jean M. Logan & wife, Louise W. Logan to Purchase Lot 428, Bl. 35, Ward 13, Mission Ridge Land Co. as Recorded in Plat Bk. 2, P. 25 in the Register's Office of Hamilton County, Tenn., Reeves Tax #135-19-14 in the Amount of \$200.00. 122

RESOLUTION:
Authority to Accept Offer of Evelyn N. Montgomery, Widow, & Rickey D. Montgomery to Purchase Lots 4 & 5 & W. 7 ft. of 3- & 12, Satterwhites Subdivision of Lot 13, High St. Subdivision of Original Town, Reeves Tax No. 57-27-2, said Property Being an unrecorded Subdivision in the Amount of \$50.00. 122

RESOLUTION:
Authroity to Accept Offer of Carl L. Gibson to Purchase Lots 3, 4, 5, & 6, Hope St. Subdivision Amended Plat Sherman Heights, Ward 12, Reeves Tax #20-10-1, as shown in Plat Bk. 4, P. 13, in the Register's Office of Hamilton County, Tenn. in the Amount of \$212.00. 123

RESOLUTION:
Authority to Accept Offer of Arthur S. Ledford to Purchase Part of Dr. Byrd Resub. of Glass Farm, Commencing 100', more or less Eastwardly Along the North line of the Southern Railroad. 123

RESOLUTIONS

October 18, 1972 (Con't.)

RESOLUTION:
Authority to Accept Offer of Bertha Cooley to Purchase Lot 6, Bl. 14, Sherman Park, Reeves Tax #8-14-9, as shown in Plat Bk. 4, P. 30, in the Register's Office of Hamilton County, Tenn. in the Amount of \$205.00. 124

RESOLUTION:
Authority to Accept Offer of Signal Plaza, Inc. to Purchase Lots 16, 22 & 33, Fritts & Karstaedt Subdivision, as recorded in Plat Bk. 7, P. 8, in the Register's Office of Hamilton County, Tenn. in the amount of \$550.00; and Lot 26, 27 & 28, T. L. Henderson Tract, Joseph Rogers Subdivision, Reeves No. 15y0-12-2 in the Amount of \$300.00; Total Amount \$850.00. 125

RESOLUTION:
Authority to Accept Offer of Richard B. Darwin & wife, Phyllis S. Darwin to Purchase Lots 17 & 18, Rainbow Subdivision, Reeves No. 1590-D-6-1 in the Amount of \$302.00. 125

RESOLUTION:
Authority to Accept Offer of Bob George, Inc. to Purchase Lots 1, 10 & 12, Bl. 2, Woodland Heights Resubdivision, as Recorded in Plat Bk. 7, P. 37 & 42 in the Register's Office of Hamilton County, Tenn. in the Amount of \$700.00. 126

RESOLUTION:
Authority to Accept Offer of Jas. G. Williamson & wife, Betty C. Williamson to Purchase Lot 11, Bl. 6U, Soddy Subdivision, Reeves Tax No. 1340-6-8; Lot 4, Bl. L, N.W. Corner of Chester Horn Tract, Reeves Tax No. 1410A-3-20; 1.5 Acres, Fred Hawkins Tract, Reeves Tax No. 1410C-3-19 in the Amount of \$1,475.00. 126

RESOLUTION:
Authority to Accept Offer of C. W. Randolph, Jr. to Purchase Lot 42, Durham & Meyers Subdivision, as recorded in Plat Bk. 6, P. 42 & 50, in the Register's Office of Hamilton Co., Tenn., Reeves Tax No. 1680A-3-4 in the Amount of \$211.50. 137

RESOLUTION:
Authority to Accept Offer of Frank L. Raymore to Purchase Lot 2, Bl. 1, Ward 20, Arcadia Heights, Reeves Tax #44C-6-15, as shown in Plat Bk. 8, P. 44, in the Register's Office of Hamilton County, Tenn. in the Amount of \$300.00. 128

RESOLUTION:
Authority to Accept Offer of Frank L. Raymore to Purchase Lot 342, Ward 15, Allen Addition to East Highlands, Reeves Tax #44C-19-5, as shown in Plat Book 7, P. 32, in the Register's Office of Hamilton County, Tenn. in the Amount of \$300.00. 128

RESOLUTION:
Authority to Accept Offer of Frank L. Raymore to Purchase Lot 362, Ward 15, East Highlands, Reeves Tax #44C-19-22, as shown in Plat Bk. 7, P. 32, in the Register's Office of Hamilton County, Tennessee in the Amount of \$300.00. 129

RESOLUTIONS		RESOLUTIONS	
October 18, 1972 (Con't.)		November 1, 1972	
RESOLUTION: Authority to Accept Offer of Thelma Springfield to Purchase 1-Acre-on-Green-Pond Road, Reeves No. 1530-2-24 in the Amount of \$300.00.	129	RESOLUTION: Resolution-Rezoning from Rural Residential District to Local Business District a Tract of Land Located in Rear of 4525 Hixson Pike, Being 151' South of Strawberry Lane.	140
RESOLUTION: Authority to Accept Offer of Arnold A. Burnette to Purchase Lots 10-11-12, Bl. 24, Ward 12, Sherman Park Addition, Reeves Tax #8-18-1, as shown in Plat Bk. 4, P. 30, in the Register's Office of Hamilton County, Tenn., in the Amount of \$300.00.	130	RESOLUTION: Resolution-Rezoning from Agricultural District to Urban Residential District a Tract of Land Located West of Dallas Hollow Road & North of Dallas Gardnes Subdivision.	141
RESOLUTION: Authorizing Emergency Purchase & Accepting Bid of Forrest Cate Ford, Inc. for Two 1973 Model 4 Dr. Unmarked Police Cars as per Specifications Attached, Being one White Galaxie Sedan for \$3,703.23; and one light Green 4 Dr. Galaxie for \$3,741.00. Said Automobiles are Available for Immediate Delivery to Hamilton County Sheriff's Department.	131	RESOLUTION: Resolution-To Rescind a Resolution Dated Sept. 20, 1972, Entitled "Accepting the Proposal of Airtronics, Inc. to Provide a Comprehensive Communication Planning Study for the Proposed New County Jail for the Sum of \$11,986.00", & to Accept the Proposal of Advanced Engineering, Inc. Dated Oct. 19, 1972, to Provide a Comprehensive Communication Planning Study for the Proposed New County Jail in the sum of \$11,986.00.	141
RESOLUTION: Accepting Bid of Allison Motor & Equipment Co. for Three (3) Dump Trucks, in the Amount of \$7791.00, for Highway Dept.	131	RESOLUTION: Resolution-Accepting Bid of Keefe Plumbing & Heating Co. Inc. for one Carrier Unit Heater No. 46BA100, Two Carrier Unit Heater No. 46BA 150, A Total of \$2,112.00 for the Hamilton County Juvenile Court.	142
RESOLUTION: Accepting Bid of Forrest Cate Ford for tow (2) Pick-up 1973 Ford F 250, Styteside Trucks for the Highway Dept. in the Amount of \$5665.40.	132	RESOLUTION: Accepting Bid of Forrest Cate Ford, Inc. for Thirteen (13) 1973 Ford Custom 500, 4 Door, Police Cars for Sheriff's Office in the Amount of \$39,654.33.	143
RESOLUTION: Accepting Bid of Gateway Dodge for One (1) 1973 Cab and Chassis Truck for Highway Dept., in the Amount of \$6638.00.	132	RESOLUTION: Accepting Bid of Kellco Equipment Co. for One John Deere Md. 450B Crawler Loader, W/1 1/4 Yd. Buck, 3110 Ripper & Roll Over Canopy W/all Accessories as pwr Specification Sheet for the Highway Dept. in the Amt. of \$17,512.96.	143
RESOLUTION: Accepting Bid of Ken Gardner Ford Sales, Inc. for one (1) Model F, 350, GVW 10000# One Ton Cab and Chassis Truck for Highway Dept., in the Amount of \$2,865.20. 1973 Model.	133	RESOLUTION: Accepting Bid of Ken Gardner Ford Sales, Inc. for One 1973 Ford Custom 500 for Highway Dept., in the Amount of \$3,515.42.	144
RESOLUTION: Accepting Bid of Allison Motor & Equipment Co. for One (1) 1973 GMC Suburban Model TK 20906 For Civil Defense in the Amount of \$4198.00.	133	RESOLUTION: Accepting Bid of Power Equipment Co. for One 8-10 ton Tandem Roller for Highway Dept. in the Amount of \$10,400.00.	144
RESOLUTION: Accepting Bid of Ken Gardner For One (1) New 1973 Ford Custom 500 for Highway Dept., in the Amount of \$3248.96.	134	RESOLUTION: Accepting Bid of Power Equipment Co. for One Galion 9-Wheel Pneumatic Tired Roller for Highway Dept., in the Amount of \$8,800.00.	145
RESOLUTION: Accepting Bid of Atlantic Richfield Company for approximately 65,000 Gallons of Premium Gasoline 98-Octane or Better to be Picked up by County Tanker in the Amount of \$14.25¢ per Gallon.	134	RESOLUTION: Accepting Bid of Nationwide Papers for 1022-cases 9 1/2 x 9 1/2 Multi-fold Towels, Single Ply 4,400 Towels per case, for Stores, in the Amount of \$3,45 per case, Total Amount of \$3525.90.	145
RESOLUTION: To Declare Queen Mary Lane, Queen Ann Lane & Queen Aire Lane District Roads.	135	RESOLUTION: To Close Blankenship Road. November 15, 1972	146
RESOLUTION: A Resolution to Change the Zoning Plan for the Area Bounded by Standifer Gap Road, Jenkins Road, Igou Gap Road & Banks Road, in Conformance with the General Plan - 1985. November 1, 1972	135	RESOLUTION: Rezoning from Agricultural District to Industrial District A tract of land Located on the East Line of I-24 Right-of-way North of the Welcome Station.	163
RESOLUTION: Resolution-Rezoning from Agricultural District to Apartment-Townhouse District a Tract of Land Located in the 7600-Block of Gann Rd., Being on the South Line of Gann Rd., Opposite Pleasant Grove Baptist Church.	139		

RESOLUTIONS

November 15, 1972 (Con't.)

RESOLUTION:
Rezoning from Agricultural District to Local Business District a Tract of Land Located at the NW Intersection of Highway 153 & Cowart Drive. 164

RESOLUTION:
Rezoning from Rural Residential District to Local Business District a Tract of Land Located at 156 Brown's Ferry Rd. & Parker Lane. 164

RESOLUTION:
Rezoning from Agricultural District to Rural Residential District a tract of land Located on the west line of Birchwood Pk. North of Bramlett Road. 165

RESOLUTION:
Rezoning from Agricultural District to Mobile Home District a Tract of Land Located on the South Line of Hixson Pike, East of Dallas Hollow Road. 166

RESOLUTION:
Rezoning from Agricultural District to Urban Residential District a Tract of Land Located Between Sandwitch Road, Wilder Road & Lower Mill Road. 167

RESOLUTION:
Rezoning from Agricultural & Urban Residential Districts to Mobile Home District a Tract of Land Located on the North Line of Bill Reed Road, East of Woodland Road. 168

RESOLUTION:
Authority to Accept Offer of William L. Ventress & Dorothy Y. Ventress to Purchase Lot 5, Ward 18, T. P. Davis Addition, Reeves Tax #181-13-11, as shown in Plat Bk. 5, P. 56, in the Register's Office of Hamilton County, Tennessee in the Amount of \$1101.00. 168

RESOLUTION:
Authority to Accept Offer of Robert S. Allen & wife, Elise B. Allen to Purchase Lot 9, Bl. 2, Chambers Subdivision, Ward 18, Reeves Tax #181-19-10, as shown in Plat Bk. W-11, P. 609, in the Register's Office of Hamilton County, Tenn. in the Amount of \$205.00. 169

RESOLUTION:
Authority to Accept Offer of Paul Monroe Thurman to Purchase Lot C, Ward 18, Mary Chambers Est. (Pt. Tr. B), Reeves Tax #182-12-16, as shown in Plat Bk. 11, P. 38, in the Register's Office of Hamilton County, Tenn. in the Amount of \$337.28. 170

RESOLUTION:
Authority to Accept Offer of Alvin L. Mackie & wife, Reba J. Mackie to Purchase Lot 10, Bl. 4, E. B. Anderson's Subdivision of Lot 2, DeSabra Home Place, Reeves Tax #161-1-2, as shown in Plat Book 8, P. 12, in the Register's Office of Hamilton County, Tenn. in the Amount of \$100.00. 170

RESOLUTION:
Authority to Accept Offer of Howard W. Humphries to Purchase Lot 22, Bl. 2, Ward 18, Ridge-way Addition, 3rd Re-Amended Sub-dibision, Reeves Tax #155-10-9, as shown in Plat Bk. 7, P. 26, in the Register's Office of Hamilton County, Tenn. in the Amount of \$315.00. 171

RESOLUTIONS

November 12, 1972 (con't.)

RESOLUTION:
Authority to Accept Offer of Norman Hannah to Purchase Lot E80, W240-of-1, Bl. 7, Ward 18, Kirklin Plan, Reeves Tax #154-12-4, as shown in Plat Bk. 6, P. 25, in the Register's Office of Hamilton County, Tenn. in the Amount of \$425.00. 171

RESOLUTION:
Authority to Accept Offer of Marvin E. Fisher to Purchase Lot 31, Bl. B, Ward 13, Ridge Land Terrace, Reeves Tax #143-9-8, as shown in Plat Book 12, Page 17, in the Register's Office of Hamilton County, Tenn. in the Amount of \$125.00. 172

RESOLUTION:
Authority to Accept Offer of Marvin E. Fisher to Purchase Lot 32 & 33, Bl. B, Ward 13, Ridge Land Terrace, Reeves Tax #143-9-7, as shown in Plat Bk. 12, P. 17, in the Register's Office of Hamilton County, Tenn. in the Amount of \$250.00. 173

RESOLUTION:
Authority to Accept Offer of Kenneth E. Hill & wife, Edna L. Hill to Purchase Lot 17, Ward 13, J. Lee Allen S/D LeClerq Addition, Reeves Tax #142-16-12, as shown in Plat Bk. 5, P. 46, in the Register's Office of Hamilton County, Tenn. in the Amount of \$602.00. 173

RESOLUTION:
Authority to Accept Offer of Vincent Gagliano & wife, Jimmie H. Gagliano to Purchase Lot 1, Bl. A, Ward 14, Ridgeland Terrace, Reeves Tax #135-30-5, as shown in Plat Bk. 12, P. 17, in the Register's Office of Hamilton County, Tenn. in the Amount of \$150.00. 174

RESOLUTION:
Authority to Accept Offer of Vincent Gagliano and wife, Jimmie H. Gagliano to Purchase Lot 21, Bl. B, Ward 13, Ridge Land Terrace, Reeves Tax #135-29-4 & Lot 1, Bl. B, Ridge Land Terrace, Reeves Tax #135-29-3, as shown in Plat Bk. 12, P. 17, in the Register's Office of Hamilton County, Tenn. in the Amount of \$500.00. 174

RESOLUTION:
Authority to Accept Offer of John P. Hoover to Purchase Lot 11, Bl. 7, Ward 11, Olmsted's Sub. of Mindell Park, Reeves Tax #117-23-12, as shown in Plat Bk. 6, P. 7, in the Register's Office of Hamilton County, Tenn. in the Amount of \$356.00. 175

RESOLUTION:
Authority to Accept Offer of John P. Hoover to Purchase Lot 19, Bl. 7, Ward 11, Olmsted's Sub. of Mindell Park, Reeves Tax #117-23-34, as shown in Pl. Bk. 6, P. 7, in the Register's Office of Hamilton County, Tenn. in the Amount of \$211.00. 176

RESOLUTION:
Authority to Accept Offer of John P. Hoover to Purchase Lot 30, Bl. 2, Ward 11, Olmsted's Sub. of Mindel Park, Reeves Tax #117-9-23, as shown in Pl. Bk. 6, P. 7, in the Register's Office of Hamilton County, Tenn. in the Amount of \$111.11. 176

	RESOLUTIONS November 15, 1972 (Con't.)	RESOLUTIONS December 6, 1972	
	RESOLUTION: Authority to Accept Offer of John P. Hoover to Purchase Lot 6, Bl. 2, Ward 11, Olmsted's Sub. of Mindell Park, Reeves Tax #117-9-7, as shown in Plat Bk. 6, P. 7, in the Register's Office of Hamilton County, Tenn. in the Amount of \$400.00.	RESOLUTION: Rezoning from Rural Residential and Agricultural to Mobile Home District a Tract of Land Located at the NE Intersection of Lee Hwy. & Apison Pike.	184
	RESOLUTION: Authority to Accept Offer of John P. Hoover to Purchase Lots 18 & 19, Bl. 2, Olmsted's Sub. of Mindel Park, Reeves Tax #117-9-1 & #117-9-34, as shown in Pl. Bk. 6, P. 7, in the Register's Office of Hamilton County, Tenn. in the Amount of \$226.00.	RESOLUTION: Rezoning from Urban Residential District to Apartment-Townhouse District a Tract of Land Located on the SE Line of Hwy. 58 & North of Congress Lane also SW of Heritage Hill Unit 3.	184
	RESOLUTION: Authority to Accept Offer of John P. Hoover to Purchase Lot 16, Bl. 6, Ward 11, Olmsted Sub. of Mindel Park, Reeves Tax #117-8-17, as shown in Pl. Bk. 6, P. 7, in the Register's Office of Hamilton County, Tenn. in the Amount of \$100.00.	RESOLUTION: Rezoning from Urban Residential to General Business District a Tract of Land Located in the 5900 Block of Highway 58, being at the SE Intersection of Highway 58 & Congress Lane.	185
	RESOLUTION: Authority to Accept Offer of John P. Hoover to Purchase Lot E50 of 94 & W50 of 95, Ward 11, McClung's, Reeves Tax #117-4-7 & #117-4-6, as shown in Pl. Bk. E-2, P. 255, in the Register's Office of Hamilton County, Tenn. in the Amount of \$526.00.	RESOLUTION: Rezoning from Rural Residential to Local Business a Tract of Land Located on the North side of Hixson Pike, East of Ridge Trail Road.	186
	RESOLUTION: Authority to Accept Offer of T. R. Gayton & wife, Grace S. Gayton to Purchase Lot 11, Bl. 1, Ward 11, Mindel Park of Olmsted's Sub., Reeves Tax #104-33-9, as shown in Plat Bk. 6, P. 7, in the Register's Office of Hamilton County, Tenn. in the Amount of \$110.00.	RESOLUTION: Rezoning from Agricultural to R-1 Residential Zone a Tract of Land Located East of and Adjoining Hurricane Creek Estates, S. of E. Brainerd Road.	187
	RESOLUTION: Authority to Accept Offer of John P. Hoover to Purchase Lot 26, Bl. 2, Ward 11, Olmsted's Sub. of Mindell Park, Reeves Tax #117-9-27, as shown in Plat Bk. 6, P. 7, in the Register's Office of Hamilton County, Tenn. in the Amount of \$101.00.	RESOLUTION: Rezoning from Agricultural-Rural Residential to Mobile Home District a Tract of Land Located on the North Line of Daisy Dallas Road, West of Hensley Road.	187
	RESOLUTION: To Declare Rancho Drive A District Road.	RESOLUTION: To Amend a Resolution Adopted by the Hamilton County Council on Feb. 16, 1972, that Established a Board of Plumbing Examiners for the Licensing of Qualified Plumbing Contractors & Those Engaged in the Various Phases of Plumbing Work within Hamilton County; to Establish Examination & Licensing Fees; To Regulate Activities of Persons Licensed Hereunder; and to Provide Penalties for the Violation Thereof.	188
	RESOLUTION: To Declare Pruett Lane A District Road.	RESOLUTION: A Resolution to Amend a Regulation Entitled: "A Regulation for Air Conservation & the Prevention; Abatement & Control of Air Pollution; Creating An Air Pollution Control Authority & Prescribing its Powers & Duties; and Establishing Standards, Rules & Regulations for the Abatement and Control of Air Pollution & Providing Penalties for Violations Thereof; and Providing for the Issuance, Suspension and Revocation of Installation Permits, Temporary Operating Permits & Certificates of Operation; and Authorizing the Imposition & Collection of Penalties and Forfeitures."	188
	RESOLUTION: To Declare Massengale Lane A District Road.	RESOLUTION: To Transfer Remainder of Park Funds (\$8,166.03) to the General Fund to be Held There Until Used for Park Purposes.	189
	RESOLUTION: To Declare Ray-Jo Circle & Spring View Lane District Roads.	RESOLUTION: Authorizing the Establishment of a New Account entitled "Federal Revenue Sharing Trust Fund".	189
	RESOLUTION: Accepting Bid of Forrest Cate Ford, Inc. for Three (3) Passenger Cars, 1973 Models 4 Drs., Intermediate size with Trade-In of Two (2) 1967 Ford Custom, One (1) 1968 Chevrolet Biscayne, All two doors, for Health Dept. in the Amount of \$8,420.00. December 6, 1972	RESOLUTION: Accepting Bid of Reliable Communications Associates for Two (2) Ea. CMFM 7A MMH Radios with Service Included for 2 years in the amount of \$2,200.00 for OD.	190
	RESOLUTION: Rezoning from Agricultural District to Rural Residential District a Tract of Land Located at 6060 Browntown Rd., Being on the East Line of Browntown Rd., S. of its Intersection with Old Dayton Pike.		

RESOLUTIONS

December 6, 1972 (Con't.)

RESOLUTIONS

December 20, 1972 (Con't.)

RESOLUTION: Accepting Bid of Motorola Communications & Electronics, Inc. for Twelve-Mobile-Two-Way-Radios for Sheriff's Office, in the Amount of \$6,300.00.	190
RESOLUTION: To Declare Cross Timbers Circle and Charbell Street District Roads.	191
RESOLUTION: To Declare Old-Britain-Circle & Coventry Lane District Roads.	191
RESOLUTION: To Declare Pruett Road A District Road.	192
RESOLUTION: To Declare Stonewood Drive A District Road.	192
RESOLUTION: To Declare Sevier Street, Tillman Lane, Chisholm Street, & Traylor Lane District Roads.	192
RESOLUTION: To Declare Hickory Nut Lane & Hickory Woods Lane District Roads.	193
RESOLUTION: Accepting Bid of Allison Motor and Equipment Co. for 2 Trucks, 1973 GMC Suburban Model TK 2-906 for the office of Civil Defense in the Amount of \$8,492.00.	193
RESOLUTION: Accepting Bid of Ken Gardner Ford Sales, Inc. for 1 Truck 1971 Used 1½ Ton 12 ft. Stake Bed for the Health Dept. in the Amount of \$3100.00.	194
RESOLUTION: Requesting South Central Bell Telephone Company to Make the Telephones in the Highway-58-Geprgetown Area A Part of the Chattanooga-Hamilton County Area Instead of the Cleveland-Bradley County Area.	195
RESOLUTION: Rezoning from Agricultural District to Wholesale and Light Industrial District a Tract of Land Located on the State Access Road, Along I-75 Between Amos Road & Snow Hill Road. December 20, 1972	196
RESOLUTION: Rezoning from Agricultural District to R-1 Residential District a tract of land located on the West line of Julian Ridge Road, south of Igou Gap Road.	197
RESOLUTION: Rezoning from Rural Residential to Local Business a tract of land located at the intersection of Daisy Dallas Road & Middle Valley Rike.	198
RESOLUTION: Rezoning from Agricultural to Urban Residential a tract of land located at the SE Intersection of Sandwitch Rd. & Lower Mill Road.	198
RESOLUTION: Rezoning from Agricultural to Urban Residential District a tract of land located West of Grubb Rd. S. of Trixler Trail.	199
RESOLUTION: Rezoning from Agricultural to R-1 Residential District a Tract of land located on the East line of Crestview Dr., South of Bohr Drive.	200

RESOLUTION: Accepting Bids of Mid-State Materials Co., Inc., Road Builders, Inc., The Stone Man, Inc., & Vulcan Materials Co. for a six months supply of Road Materials for the Hamilton County Highway Department.	200
RESOLUTION: To Grant a Variance in Sub-division Regulations.	201
RESOLUTION: To Relocate an Existing Right-of-way connecting Guth Road (Winding Lane) and State Highway 153.	201

REZONING		REZONING	
July 19, 1972		August 16, 1972 (Con't.)	
REZONING: Resolution-Rezoning from Agricultural District to Local Business-District-a Tract of Land Located on the West Line of Ooltewah-Georgetown Road, North of Roy's Lane.	1	REZONING: Resolution-Rezoning from Urban-Residential & Rural Residential Districts to Industrial District a Tract of Land Located at the NE Intersection of Ooltewah-Ringgold Rd. & Little Wolftever Creek.	65
REZONING: Resolution-Rezoning from Rural Residential District to Wholesale & Light Industry District A Tract of Land Located on the East Line of Isbill Road, South of Browndell Drive. August 2, 1972	2	REZONING: Resolution-Rezoning from Agricultural District to Urban Residential District, a Tract of Land Located at the Intersection of Coffelt & Gates Roads.	66
REZONING: Resolution-Rezoning from Agricultural and Rural Residential District to General Business District-a Tract of Land Located on the South & West Lines of E. Brainerd Rd., Adjoining the RED Food Store Property on the North.	53	REZONING: Resolution-Rezoning from Agricultural District to Urban Residential District a Tract of Land Located on the East Line of Browntown Rd., at its Intersection with Mountain Creek Rd.	67
REZONING: Resolution-Rezoning from Agricultural District to Local Business-District-a Tract of Land Located at the NW Intersection of Boy Scout Rd. & Middle Valley Pike.	54	REZONING: Resolution-Rezoning from Agricultural District to Urban Residential District a Tract of Land Located South of Bennie Lane, West of Green Acres Sub-division.	68
REZONING: Resolution-Rezoning from Agricultural District to Local Business District a Tract of Land Located at the NW Intersection of Boy Scout Rd. & Middle Valley Pike.	54	REZONING: Resolution-Rezoning from Agricultural District to Urban Residential District a Tract of Land Located on the South Line of Hixson Avenue.	68
REZONING: Resolution-Rezoning from Agricultural to Local Business District a Tract of Land Located at the NW Intersection of Boy Scout Rd. & Middle Valley Pike. August 9, 1972	55	REZONING: Resolution-Rezoning from Agricultural District to Local Business District a Tract of Land Located at the SW Intersection of Mahan Gap Road & Ooltewah-Georgetown Road.	69
REZONING: Resolution-Rezoning from Agricultural to Local Business District a Tract of Land Located at the SW Intersection of Highway 153 & Gadd Road. August 16, 1972	59	REZONING: Resolution-Rezoning from Agricultural District to Tourist Court & Motel Dist., a Tract of Land Located Off the West Line of I-75, West of the Rest Stop. August 23, 1972	70
REZONING: Resolution-Rezoning from Tourist Court & Motel District to Apartment-Townhouse District a Tract of Land Located Across Lake Resort Terrace from Lake Shore Apartments.	62	REZONING: Resolution-Rezoning from Rural Residential District to Apartment-Townhouse District a Tract of Land Located Off the North Line of Highway 58, East of Hickory Valley Rd.	74
REZONING: Resolution-Rezoning from Rural Residential to Local Business District-a Tract of Land Located at the SE Intersection of Cummings Highway, US 41, & Birmingham Highway.	63	REZONING: Resolution-Rezoning from Rural Residential District to Wholesale and Light Industry District a Tract of Land Located Between Lookout Creek, L-&N. Railway & Wauhatchie Pike, Also called Cummings Highway.	75
REZONING: Resolution-Rezoning from Agricultural District to Rural Residential District a Tract of Land Located at the NW Intersection of Moses Road & Hillcrest Road.	64	REZONING: Resolution-Rezoning from Agricultural District to Urban Residential District a Tract of Land Located at the SE Intersection of Igou Gap & Morris Hill Roads. August 30, 1972	76
REZONING: Resolution-Rezoning from Agricultural District to Local Business District a Tract of Land Located at 8236 Standifer Gap Road, Being on the West side of Standifer Gap Road, Opposite Clipper Drive.	64	REZONING: Resolution-Rezoning from Agricultural Dist. to Urban Residential Dist. a Tract of Land Located on the North Line of Igou Gap Road, West of Morris Hill Road.	79
REZONING: Resolution-Rezoning from Urban Residential and Rural Residential Districts to Industrial District a Tract of Land Located at the NE Intersection of Ooltewah-Ringgold Road & Little Wolftever Creek.	65		

RESOLUTIONS

August 30, 1972 (Con't.)

REZONING

September 6, 1972

RESOLUTION:
Rezoning from Agricultural District to Rural Residential District a Tract of Land Located on the South Side of Hixson Pike Between Hunt St. & Nelson Road. 80

RESOLUTION: September 16, 1972
resolution-Endorsing Plan of the Hamilton County Board of Education to use Anticipated receipts from the Three-Fourths of a Cent Local Sales Tax for Capital Outlay Expenditures. 86

RESOLUTION:
Rezoning from Rural Residential District to Local Business District a Tract of Land Located in the 4700 Block of Hixson Pike, Being at the NE Intersection of Hixson Pike & Strawberry Lane. Lots 2 & 19, Fairacres Subdivision, Unit 2, as shown in Plat Recorded in Plat Book 15, P. 76, in the Register's Office, Hamilton County, Tennessee. 87

RESOLUTION:
Rezoning from Agricultural District to Rural Residential District a Tract of Land Located on the North side of Pine Ridge Rd., & South of Green Acres-Sub. 87

RESOLUTION:
Establishing an R-1 Single Family Zoning in the Hamilton County Zoning Regulations. 88

RESOLUTION:
To Grant a Variance in Sub-division Standards. 89

RESOLUTION:
To Amend the County General Fund Budget by Adding the Following: Miscellaneous Appropriation \$25.00. 89

RESOLUTION:
Establishing time and dates for the Hamilton County Council to Meet. 90
September 13, 1972

RESOLUTION:
Agreement by County Council to Disburse from the General Fund to the Various Municipalities Whatever Fee or Commission the County Trustee May Charge & Collect by Law with Reference to the Additional Three-Fourth (3/4¢) Cent Sales Tax, so that said Municipalities shall Received the Additional Tax Collected by the State without any Reduction because of any County Trustee Fee or Commission. 94

RESOLUTION:
A Resolution to Abolish the Bridge Fund. 95

RESOLUTION:
To Amend the School Fund Budget by Adding the Following: State Capital Outlay-School Sites \$12,500.00. 96

RESOLUTION:
Accepting Bid of Forrest Cate Ford, Inc. for one 1972 Ford Galaxie 500 Four-Dr. Sedan with Eight Cylinders in the Amount of \$3,440.00 for the Mental Health Department. 96

RESOLUTION-Rezoning from Rural Residential District to Local Business District a Tract of Land Located in the 4700 Block of Hixson Pike, Being at the NE Intersection of Hixson Pike & Strawberry Lane. 87

RESOLUTION:
Resolution-Rezoning from Agricultural District to Rural Residential District a Tract of Land Located on the North side of Pine Ridge Rd., & South of Green Acres-Sub. 87
September 13, 1972

RESOLUTION:
Resolution-Rezoning from Agricultural District to Apartment-Townhouse District a Tract of Land Located North of Reeds Lake Rd., Adjoining Red Bank City Limits on the West. 91

RESOLUTION:
Resolution-Rezoning from Agricultural District to Urban Residential District a Tract of Land Located West of the Intersection of Bill Reed Rd. & Pattentown Rd. 92

RESOLUTION:
Resolution-Rezoning from Rural Residential District to Local Business District a Tract of Land Located at the NW Intersection of Pan-Gap Rd. & Browns Ferry Road.. 93

RESOLUTION:
Resolution-Rezoning from Agricultural District to Urban Residential District a Tract of Land Located East of Harrison Bay Rd. & Fronts on the East Line of Lasata Subdivision. 93
September 20, 1972

RESOLUTION:
Resolution-Rezoning from Urban Residential District to Apartment-Townhouse District a Tract of Land Located on the North Side of Signal Mountain Blvd., West of Sunset Road. 98
October 18, 1972

RESOLUTION:
Resolution-Rezoning from Agricultural District to Urban Residential District a Tract of Land Located on the West Line of Fairview Rd., North of Big Ridge Road. 112

RESOLUTION:
Resolution-Rezoning from Agricultural & Rural Residential Districts to Mobile-Home-District a Tract of Land Located on the North Line of Cummings Highway, East of the Marion County Line. 113

RESOLUTION:
Resolution-Rezoning from Agricultural District to Urban Residential District a Tract of Land Located East of Davis Mill Road, North of Short Tail Springs Road. 114

RESOLUTION:
Resolution-Rezoning from Rural Residential District to Local Business District a Tract of Land Located at the NE Intersection of Daisy Dallas Road & Hixson Pike. 114

RESOLUTION:
Resolution-Rezoning from Agricultural District to Rural Residential District a Tract of Land Located off the North Line of East Brainerd Road, East of Bel-Air Road. 115

	<u>REZONING</u>		<u>REZONING</u>	
	October 18, 1972		December 6, 1972	
	<p>REZONING: Resolution-Rezoning from Rural Residential District to Local Business District a Tract of Land Located at the SW Intersection of East Brainerd Road & Gray Drive.</p>	116	<p>REZONING: Resolution-Rezoning from Agricultural District to Rural Residential District a Tract of Land Located at 6060 Browntown Rd., Being on the East Line of Browntown Rd., Being on the East line of Browntown Road, South of Its Intersection with Old Dayton Pike.</p>	183
	<p>REZONING: Resolution-Rezoning from Agricultural District to Urban Residential District a Tract of Land Located on the South Side of Daisy Dallas Road, East of Gann Road.</p>	116	<p>REZONING: Resolution-Rezoning from Rural Residential & Agricultural to Mobile Home District a Tract of Land Located at the NE Intersection of Lee Hwy. & Apison Pike.</p>	184
	November 1, 1972		<p>REZONING: Resolution-Rezoning from Urban Residential District to Apartment-Townhouse District a Tract of Land Located on the SE Line of Hwy. 58, N. of Congress Lane & Also SW of Heritage Hill Unit 3.</p>	184
	<p>REZONING: Resolution-Rezoning from Agricultural District to Apartment-Townhouse District a Tract of Land Located in the 7600 Block of Gann Rd., Being on the South Line of Gann Rd., Opposite Pleasant Grove Baptist Church.</p>	139	<p>REZONING: Resolution-Rezoning from Urban Residential to General Business District a Tract of Land Located in the 5900 Bl. of Highway 58, Being at the SE Intersection of Highway 58 & Congress Lane.</p>	185
	<p>REZONING: Resolution-Rezoning from Rural Residential District to Local Business District a Tract of Land Located in Rear of 4525 Hixson Pike, Being 151' South of Strawberry Lane.</p>	140	<p>REZONING: Resolution-Rezoning from Rural Residential to Local Business A Tract of Land Located on the N. side of Hixson Pike, E. of Ridge Trail Road.</p>	186
	<p>REZONING: Resolution-Rezoning from Agricultural District a Tract of Land Located West of Dallas Hollow Road & North of Dallas Gardens Subdivision.</p>	141	<p>REZONING: Resolution-Rezoning from Agricultural to R-1 Residential Zone a Tract of Land Located East of and Adjoining Hurricane Creek Estates, S. of E. Brainerd Road.</p>	187
	November 15, 1972		<p>REZONING: Resolution-Rezoning from Agricultural-Rural Residential to Mobile Home District a Tract of Land Located on the N. Line of Daisy Dallas Rd., W. of Hensley Rd.</p>	187
	<p>REZONING: Resolution-Rezoning from Agricultural District to Industrial District a Tract of Land Located on the East Line of I-24 Right-Of-Way North of the Welcome Station.</p>	163	<p>REZONING: Resolution-Rezoning from Agricultural District to Wholesale & Light Industrial District a Tract of Land Located on the State Access Road, Along I-75 Between Amos Rd. & Snow Hill Road.</p>	196
	<p>REZONING: Resolution-Rezoning from Agricultural District to Local Business District a Tract of Land Located at the NW Intersection of Highway 153 & Cowart Drive.</p>	164	December 20, 1972	
	<p>REZONING: Resolution-Rezoning from Rural Residential District to Local Business District a Tract of Land Located at 156 Brown's Ferry Road and Parker Lane.</p>	164	<p>REZONING: Resolution-Rezoning from Agricultural District to R-1 Residential District a tract of land located on the West line of Julian Ridge Road, South of Igou Gap Road.</p>	197
	<p>REZONING: Resolution-Rezoning from Agricultural District to Rural Residential District a Tract of Land Located on the West Line of Birchwood Pike, North of Bramlett Road.</p>	165	<p>REZONING: Resolution-Rezoning from Rural Residential to Local Business a tract of land located at the Intersection of Daisy Dallas Rd. & Middle Valley Pike.</p>	198
	<p>REZONING: Resolution-Rezoning from Agricultural District to Mobile Home District a Tract of Land Located on the South Line of Hixson Pike, East of Dallas Hollow Road.</p>	166	<p>REZONING: Resolution-Rezoning from Agricultural to Urban Residential A tract of land located at the SE Intersection of Sandwitch Road & Lower Mill Road.</p>	198
	<p>REZONING: Resolution-Rezoning from Agricultural to Urban Residential District a Tract of Land Located Between Sandwitch Road, Wilder Road & Lower Mill Road, Adjoining Kingsridge Subdivision on the East & North</p>	167	<p>REZONING: Resolution-Rezoning from Agricultural to Urban Residential District a tract of land Located West of Grubb Road South of Troxler Trail.</p>	199
	<p>REZONING: Resolution-Rezoning from Agricultural & Urban Residential Districts to Mobile Home District a Tract of Land Located on the North Line of Bill Reed Road, East of Woodland Road.</p>	168		199

REZONING

REZONING

December 20, 1972 (Con't.)

REZONING:

Resolution-Rezoning from Agri-
cultural to R-1 Residential
District a tract of land locat-
ed on the East line of Crest-
view Drive, South of Bohr Dr. 200

December 6, 1972

RESIGNATION OF W. B. (SPENCER) FLYNN:
~~Motion-That-the-County-Council-~~
accept, with regret, the resig-
nation of Mr. W. S. (Spencer)
Flynn, as Chairman of the Beer
Board.

190

RELIABLE COMMUNICATIONS ASSOCIATES:
Resolution-Accepting bid of
Reliable Communications Associ-
ates for two ea. CMFM 7A MMH
Radios with service included
for two years in the amount of
~~\$2,200.00-for-the-Civil-Defense.~~

190

RADIOS FOR SHERIFF'S OFFICE:
Resolution-Accepting bid of
Motorola-Communications-&
Electronics, Inc., for 12
mobile two way radios for
Sheriff's office, in the
amount of \$6,300.00.

190

REPORTS-ACCEPTED:
Motion-that the reports of the
various county officials &
county institutions be accepted,
treat same as read, approved,
made a matter of record &
filed.

195

RIGHT-OF-WAY (MR. BILL HALL):
~~Motion-That-Mr.-Bill-Hall-sub-~~
mit to the Council in writing
his proposal to give to Hamil-
ton County and/or the State of
Tenn., one mile of right-of-way,
or easement, through certain
property of his near the Oolte-
wah-Georgetown Road.

195

REGISTER-DOROTHY P. BRAMMER:
Report for November, 1972.
RAMSEY, DAVID M.-CO. CT. CLK.:
Report for October, 1972.
December 20, 1972

195-A

195-M

ROAD MATERIALS FOR HIGHWAY DEPT.:
Resolution-Accepting Bids of
Mid-State Materials Co., Inc.,
Road Builders, Inc., The Stone
Man, Inc., & Vulcan Materials
Co. for a six months supply of
Road Materials for the Hamilton
Co. Highway Dept.

200

RE-LOCATING RIGHT-OF-WAY:
Resolution-To Relocate an ex-
isting right-of-way connecting
Guth Road (Winding Lane) &
State Highway 153.

201

5

July 19, 1972

August 16, 1972 (Con't.)

STANTONS ADDITION:
~~Resolution-To Set Aside the Acceptance of the Offer of R. L. Cofer & wife, Denise F. Cofer to Purchase Lot 4, Bl. 4, Ward 3, J. C. Stantons Addition, as shown in Deed Bk. H-2, P. 156 in the Register's Office of Hamilton County, Tennessee, Reeves Tax No. 101-3-3, in the Amount of \$4,000.00.~~ 2

STOWERS MACHINERY CORP.:
~~Resolution-Authority for Emergency Purchase from Stowers Machinery Corp. for one (1) Used 435-F Caterpillar Model 435, Series F, Pull Scraper in the Amount of \$10,000.00 for Use at the Sanitary Land Fill.~~ 3

SANITARY LANDFILL BUILDING:
~~Resolution-Authorizing Emergency Purchase, and Accepting Bid of Tipton Building Service for a Building for the Sanitary Landfill in the Amount of \$6,380.00.~~ 4

SANITARY LANDFILL FENCE:
~~Resolution-Authorizing Emergency Purchase, & Accepting Bid of Cyclone Fence Co. for Fence for the Sanitary Landfill in the Amount of \$5,310.00.~~ 4
 July 26, 1972

SIGNAL LIGHT AT HIGHWAY #153 & HAMILL ROAD (DUPONT CO.):
~~Motion-To accept offer of DuPont Company to install a traffic light at Highway #153 & Hamill Road, and to authorize Judge Frost to enter into a contract with the State to maintain this signal light.~~ 6

SHERIFF'S CIVIL DIVISION IN GUARANTY TITLE BUILDING:
~~Motion That Sheriff Evatt be allowed to rent space for his Civil Division office in the Guaranty Title Building on Walnut St., and that said rent for same come from his budget appropriation.~~ 8

SHERIFF-H. Q. EVATT:
 Report for September, 1971. 22
 Report for March, 1972. 44
 Report for April, 1972. 32
 Report for May, 1972. 26
 Report for June, 1972. 9

SANDERS, CLYDE M.-CRIM. CT. CLK.:
 Report for April, 1972. 39
 Report for May, 1972. 35
 Report for June, 1972. 21
 August 16, 1972

STANLEY, JAMES L.:
~~Resolution-Rezoning from Agricultural District to Rural Residential District a Tract of Land Located at the NW Intersection of Moses Road & Hillcrest Road.~~ 64

SAMPSON, W. R.:
~~Resolution-Rezoning from Agricultural District to Local Business District a Tract of Land Located at 8236 Standifer Gap Road, Being on the West Side of Standifer Gap Road, Being on the West Side of Standifer Gap Road, Opposite Clipper Drive.~~ 64

SHUMACKER, RALPH:
~~Motion-That Ralph Shumackcer be elected to another term on the Board of Trustees of the Hamilton County Nursing Home.~~ 71

STORY BROTHERS, INC.:
~~Resolution-Accepting the Bid of Story Brothers, Inc. for one Model JEX-16" Asplundh Brush Chipper with a V08, 330 Cubic Inch Industrial Engine for the Hamilton County Highway Dept. in the Amount of \$4,400.00.~~ 71

SILVERDALE WORKHOUSE BOILER:
~~Resolution-Accepting Bid of McGann Construction Company, Inc. for the Repair of the Boiler at the Silverdale Workhouse in the Amount of \$4,975.00.~~ 72
 August 23, 1972

SKIPPER, GERALDINE J. & OTHERS:
~~Resolution-Rezoning from Agricultural District to Urban Residential District a Tract of Land Located at the SE Intersection of Igou Gap & Morris Hill Roads.~~ 76

SWIFT, CURTIS (JUVENILE COURT):
~~Motion-That Mr. Curtis Swift be appointed as a member of the Juvenile Court Committee, to fill the unexpired term of Mr. J. Otis Brown.~~ 76
 August 30, 1972

SAMPSON, W. R.:
~~Motion-To refer back to the Planning Commission for further study, Resolution #137 (W. R. Sampson). Said Resolution being Adopted by said County Council in the Aug. 16, 1972 meeting), and further, to instruct the Building Commission not to issue any permits under said zoning allowed until further action on said Resolution #137.~~ 81

SHADY FORK ROAD:
~~Resolution-To Declare a District Road.~~ 84
 September 6, 1972

SALES TAX ANTICIPATED RECEIPTS FOR BOARD OF EDUCATION CAPITAL OUTLAY:
~~Resolution-Endorsing Plan of the Hamilton County Board of Education to use Anticipated Receipts from the Three-Fourths of a Cent Local Sales Tax for Capital Outlay Expenditures.~~ 86

STRAGAND, W. A.:
~~Resolution-Rezoning from Rural Residential District to Local Business District a Tract of Land Located in the 4700-Bl. of Hixson Pk., Being at the NE Intersection of Hixson Pk. & Strawberry Lane.~~ 87

SMITH, MELVIN E., JR.:
~~Resolution-Rezoning from Agricultural District to Rural Residential District a Tract of Land Located on the North Side of Pine Ridge Rd., & South of Green Acres Sub.~~ 87

SINGLE FAMILY (R-1) ZONING REGULATIONS ESTABLISHED:
~~Resolution-Establishing an R-1 Single Family Zoning in the Hamilton County Zoning Regulations.~~ 88

SHELTON, JACK (APPOINTED ASSISTANT MENTAL OFFICER):
~~Motion-That Mr. Leonard McCurdy be appointed as County Mental Officer, replacing Mr. Joe Woolf who resigned as of Sept. 1, 1972, & that Mr. Jack Shelton be appointed as Assistant County Mental Officer, replacing Mr. McCurdy, effective Sept. 15, 1972, both at the present salaries as set for each office.~~ 89

November 1, 1972 (Con't.)

SUMMAR, ROBERT W. - CLERK & MASTER: Report for April, 1972	150
Report for May, 1972	147
Report for June, 1972	148
Report for July, 1972	153
Report for August, 1972	154
SANDERS, CLYDE M. - CRIM. CT. CLK.: Report for September, 1972	149
SHERIFF-H. Q. EVATT: Report for September, 1972 November 15, 1972	159
SARZIER, RONALD E.: Resolution-Rezoning from Agri- cultural District to Rural Residential District a Tract of Land Located on the West Line of Birchwood Pike, North of Bramlett Road.	165
SUTTON, JOHN H., JR.: Resolution-Rezoning from Agri- cultural to Urban Residential District a Tract of Land Locat- ed Between Sandwitch Road, Wilder Road and Lower Mill Road, Adjoining Kingsridge Subdivision on the East and North.	167
SHOLZE, ELBERT K.: Resolution-Rezoning from Agri- cultural & Urban Residential Districts to Mobile Home District a tract of land located on the North line of Bill Reed Road, east of Woodland Road.	168
<u>DENIED</u> December 6, 1972	
SUBURBAN HOMES OF CHATTANOOGA, INC.: Resolution-Rezoning from Urban Residential to General Business District a Tract of Land Located in the 5900 Bl. of Highway 58, Being at the SE Intersection of Highway 58 & Congress Lane.	185
SHORT, ROBERT O.: Resolution-Rezoning from Rural Residential to Local Business a Tract of Land Located on the North Side of Hixson Pk., East of Ridge Trail Rd.	186
SHERIFF'S RADIOS: Resolution-Accepting Bid of Motorola Communications & Electronics, Inc., for 12 mobile two way radios for Sheriff's Office, in the amount of \$6,300.00.	190
STONEWOOD-DRIVE: SEVIER STREET: Resolutions- To declare Dis- trict Roads.	192
SOUTH CENTRAL BELL TELEPHONE CO.: Resolution-Requesting South Central Bell Telephone Co. to make the Telephones in the Highway 58-Georgetown area a part of the Chattanooga-Hamilton County area instead of the Cleveland-Bradley County Area.	195
SHERIFF-H. Q. EVATT: Report for October, 1972.	195-B
SANDERS, CLYDE M. - CRIM. CT. CLK.: Report for October, 1972. December 20, 1972	195-N
SUTTON, JOHN H., JR.: Resolution-Rezoning from Agricultural to Urban Resi- dential a tract of land locat- ed at the SE Intersection of Sandwitch Rd. & Lower Mill Road.	198
SUBDIVISION REGULATIONS: Resolution-To Grant a Variance in Subdivision Regulations.	201

September 6, 1972	October 4, 1972 (Con't.)
SHANNON HILLS SUBDIVISION VARIANCE IN SUBDIVISION STANDARDS: Resolution-To Grant a Variance in Subdivision Standards.	SUN CREST LANE: Resolution-To Declare Ridge Lake Road, Lake Wood Circle, Sun-Crest Lane, Ridge Lane & Point Pleasant Lane District Roads. October 18, 1972
SHERIFF TO BE REPRESENTED BY WALTER LUSK: Motion-That attorney Walter L. Lusk be employed as a special attorney for a period of one year at the prevailing sums now being paid the Assistant County Attorneys, payable in 12-monthly installments, commencing Sept. 1, 1972, and that his duties shall be to represent the Sheriff of Hamilton County, in all civil litigations; it being remembered that he will in all such cases enter the special plea of governmental immunity along with other pleadings which he determines to be proper.	STANDIFER GAP ROAD REZONING REPEALED: Resolution-To Repeal the Resolution Entitled "Rezoning from Agricultural District to Local Business District a Tract of Land Located at 8236 Standifer Gap Road, Being on the West Side of Standifer Gap Road, Opposite Clipper Drive.
September 13, 1972 SHERIFF-H. Q. EVATT:	SUBDIVISION REGULATIONS AMENDED: Resolution-A Resolution to Amend the Hamilton County Subdivision Regulations by Removing Certain Divisions of Land to be Used for Agricultural Purposes from the Requirements of the Sub-Divisions Regulations.
Report for July, 1972.	SMARTT, CLARA:
Report for August, 1972.	Resolution-Authority to Accept Offer of Clara Smartt to Purchase Lot 14, Bl. 26, Ward 9, Orchard Knob Subdivision, Reeves Tax #76-12-17, as shown in Plat BK. 1, P. 41, in the Register's Office of Hamilton County, Tenn. in the Amount of \$1,000.00.
SANDERS, CLYDE M. -CRIM. CT. CLK.: Report for July, 1972.	SIGNAL PLAZA: Resolution-Authority to Accept Offer of Signal Plaza, Inc. to Purchase Lots 16, 22 & 33, Fritts & Karstaedt Subdivision, as Recorded in Plat Book 7, P. 8, in the Register's Office of Hamilton County, Tenn. in the Amount of \$550.00; & Lot 26, 27 & 28, T. L. Henderson Tract, Joseph Rogers Subdivision, Reeves No. 1560-12-2 in the Amount of \$300.00; Total Amount \$850.00.
Report for August, 1972.	SPRINGFIELD, THELMA: Resolution-Authority to Accept Offer of Thelma Springfield to Purchase 1 Acre on Green Pond Road, Reeves No. 1530-2-24 in the Amount of \$300.00.
SALES TAX (3/4¢) -MUNICIPALITIES: Resolution-Agreement by County Council to Disburse from the General Fund to the various Municipalities Whatever Fee or Commission the County Trustee may Charge and Collect by Law with Reference to the Additional Three-Fourth (3/4¢) Sales Tax, so that said Municipalities Shall Received the Additional Tax Collected by the State without any Reduction Because of any County Trustee Fee or Commission.	SHERIFF'S DEPT. CARS (EMERGENCY): Resolution-Authorizing Emergency Purchase & Accepting Bid of Forrest Cate Ford, Inc. for two 1973 Model 4 dr. unmarked Police Cars as per specifications attached, being one white Galaxie Sedan for \$3,703.23; and one light Green 4 dr. Galaxie for \$3,741.00. Said Automobiles are available for immediate delivery to Hamilton County Sheriff's Dept.
SCHOOL FUND BUDGET AMENDED: Resolution-To Amend the School Fund Budget by Adding the Following: State Capital Outlay-School Sites \$12,500.00.	STANDIFER GAP ROAD, ETC. ZONING PLAN CHANGED: Resolution-A Resolution to Change the Zoning Plan for the Area Bounded by Standifer Gap Rd., Jenkins, Rd., Igou Gap Rd., & Banks Rd., in conformance with the General Plan - 1985. November 1, 1972
September 25, 1972	SHERIFF'S CARS: Resolution-Accepting Bid of Forrest Cate Ford, Inc. for thirteen 1973 Ford Custom 500, 4 dr. Police Cars for Sheriff's Office in the Amount of \$39,654.33.
SIGNAL MOUNTAIN BLVD. APARTMENTS DENIED: Resolution-Rezoning from Urban Residential District to Apartment-Townhouse District a Tract of Land Located on the North Side of Signal Mountain Blvd., West of Sunset Road. (DENIED)	SANITARY LANDFILL: Resolution-Accepting the Proposal of Disposal Sciences, Inc. to do Certain Work & Study with Reference to the Hamilton County Sanitary Landfill at the Estimated Total of \$7,850.00.
STONEWALL DRIVE: Resolution-To Declare a District Road.	44
SUPERVISOR, HIGHWAY DEPT. (ROY DAVIS): Motion-That Mr. Roy Davis be hired as a Supervisor with the County Highway Dept., and assigned to the office of the County Engineer, with primary responsibility for right of way acquisition and related problems, and that he be paid the same salary as Highway & Subdivision Inspector, Ralph White.	
October 4, 1972	
SUBSURFACE SOIL STUDY FOR JAIL: Resolution-Accepting the Proposal of Barrow-Agee Laboratories, Inc. to Provide Necessary Subsurface Soil Exploration Study for the Proposed New County Jail for the Sum of \$2,522.05.	
SANITARY LANDFILL: Resolution-Accepting the Proposal of Disposal Sciences, Inc. to do Certain Work & Study with Reference to the Hamilton County Sanitary Landfill at the Estimated Total of \$7,850.00.	

July 19, 1972

September 13, 1972 (Con't.)

TIPTON BUILDING SERVICE:
Resolution-Authorizing Emergency Purchase, & Accepting Bid of Tipton Building Service for a Building for the Sanitary Land-fill in the Amount of \$6,380.00.
July 26, 1972

4

TRAFFIC LIGHT AT HIGHWAY #153 & HAMILL ROAD:
Motion-To accept offer from DuPont Company to install a traffic light at Highway #153 & Hamill Road, and to authorize Judge Frost to enter into a contract with the State to maintain this signal light.

6

THURMAN-BRYANT ELECTRIC SUPPLY CO., INC.:
Resolution-Accepting Bid of Thurman-Bryant Electric Supply Co. Inc. for Light Bulbs for Hamilton County Stores. In the Amount of \$8143.32.

6

TELETHA LANE:
Resolution-To Declare Teletha Lane a District Road.

8

TITLE GUARANTY BUILDING SPACE FOR SHERIFF'S CIVIL DIVISION:
Motion-That Sheriff Evatt be allowed to rent space for his Civil Division Office in the Guaranty Title Building on Walnut St., & that said rent for same come from his budget appropriation.

8

TRUSTEE-W. R. (BILL) NOBLES:
Report for April, 1972.
Report for May, 1972.

37

33

August 16, 1972

TRUSTEE-FOR-NURSING-HOME:
(RALPH SHUMACKER)

Motion-That Ralph Shumacker be elected to another term on the Board of Trustees of the Hamilton County Nursing Home.
August 23, 1972

71

TITLE GUARANTY & TRUST COMPANY:
Resolution-Rezoning from Rural Residential District to Apartment-Townhouse District a Tract of Land Located Off the North Line of Highway 58, East of Hickory Valley Rd.
August 30, 1972

74

TITLE GUARANTY & TRUST COMPANY:
Motion-To Adopt Resolution #154 (Title Guaranty and Trust Company, Trustee,) to rezone from Agricultural District to Apartment-Townhouse District a tract of land located North of Reeds Lake Rd., adjoining Red Bank City limits on the west. The foregoing Motion died for lack of a second.
Motion-Of Judge Frost to Deny Resolution #154. Said Motion died for lack of a second.
Motion-To delay for two (2) weeks any action on Resolution #154. (Adopted by Acclamation) September 6, 1972

80

80

80

TIME AND DATES FOR COUNTY COUNCIL MEETINGS:
Resolution-Establishing Time and Dates for the Hamilton County Council to Meet.
September 13, 1972

90

TRUSTEE- W. R. NOBLES:
Report for June, 1972
Report for July, 1972
Report for August, 1972
September 13, 1972

97-R

97-P

97-N

TITLE GUARANTY & TITLE COMPANY:
Resolution-Rezoning from Agricultural District to Apartment-Townhouse District a Tract of Land Located N. of Reeds Lake Rd., Adjoining Red Bank City Limits on the West.
(DENIED)

91

TRUSTEE'S FEE FOR 3/4¢ SALES TAX:
Resolution-Agreement by County Council to Disburse from the General Fund to the Various Municipalities Whatever Fee or Commission the County Trustee May Charge and Collect by Law with Reference to the Additional Tax Collected by the State without any Reduction Because of any County Trustee Fee or Commission.
October 4, 1972

94

THOMPSON, MRS. MARY (JUVENILE COURT COM.)
Motion-To confirm the selection of three members for the Juvenile Court Committee for one term, as follows: Mrs. Mary Thompson, Mr. Tom O'Neal and Mr. James Van Cleave.

107

TIGNER, WILBUR:
Resolution-Accepting Bid of Wilbur Tigner for Demolishing Completely Buildings at 211 N. Holly St., Chattanooga, Tenn. for the Mental Health Dept., in the Amount of \$650.00.
November 1, 1972

110

TALLENT, JEROME H.:
Resolution-Rezoning from Rural Residential District to Local Business District a Tract of Land Located in Rear of 4525 Hixson Pike, Being 151' South of Strawberry Lane.

140

TRUSTEE:- W. R. (BILL) NOBLES:
Report for September, 1972.
November 15, 1972

155

THURMAN, PAUL MONROE:
Resolution- Authority to accept offer of Paul Monroe Thurman to purchase Lot C, ward 18, Mary Chambers Est. (Pt. tr. B), Reeves tax #182-12-16, as shown in Pl. bk. 11, P. 38, in the Register's Office of Hamilton County, Tenn. in the amount of \$337.28.
December 6, 1972

170

TOWN & COUNTRY & HELEN P. AUSTIN:
Resolution-Rezoning from Agricultural to R-1 Residential Zone a Tract of Land Located E. of & Adjoining Hurricane Creek Estates, S. of E. Brainerd Road.

187

THOMAS, JAMES W. JR., ET AL:
Motion-To delay for thirty days any action on Resolution No. 290 (James W. Thomas, Jr., et al.)

188

TRANSFER OF PARK FUNDS:
Resolution-To transfer remainder of Park Funds (\$8,166.03) to the general fund to be held there until used for Park Purposes.

189

TRUST FUND FOR FEDERAL REVENUE SHARING FUNDS:
Resolution-Authorizing the establishment of a new account entitled "Federal Revenue Sharing Trust Fund".

189

TILLMAN LANE:
TRAYLOR LANE:
Resolution-To Declare District Roads.

192

TELEPHONES IN HIGHWAY 58-GEORGETOWN AREA:
Resolution-Requesting South Central Bell Telephone Co. to make the telephones in the Highway 58-Georgetown Area a part of the Chattanooga-Hamilton-Co. area instead of the Cleveland-Bradley County area.

195

48

December 6, 1972 (Con't.)

TRAILER PARK AT CLEARVIEW & ZIEGLER
ROADS:

Motion-that the Hamilton County
Building Inspector be instructed
to look into a situation where
a Trailer Park is being opened
at Clearview & Ziegler Roads
(according to Attorney Carter
Schoolfield) and see if the
matter cannot be clarified, &
to report his findings to the
legal department for further
action on said situation.

195

TRUSTEE-W. R. (BILL) NOBLES:
Report for October, 1972.

195-0

u

September 20, 1972

ULRICH, HAL W.:
Resolution-Rezoning from Urban
Residential District to Apart-
ment-Townhouse-District a Tract
of Land Located on the North
Side of Signal Mountain Blvd.,
West of Sunset Road.

98



July 19, 1972

September 20, 1972

VARIANCE IN SUBDIVISION STANDARDS:
 Resolution-To Grant a Variance
 in Subdivision Standards. 3
 August 30, 1972

VICE-CHAIRMAN OF COUNTY COUNCIL:
 Motion-That Councilman Bob
 Long be elected as Vice-Chairman
 of the County Council for the
 ensuing year, replacing Frank
 Newell, who resigned. 85
 September 6, 1972

VARIANCE IN SUBDIVISION STANDARDS:
 Resolution-To Grant a Variance
 in Subdivision Standards. 89
 November 15, 1972

VENTRESS, WM. L. & DOROTHY Y.:
 Resolution-Authority to accept offer
 of Wm. L. Ventress & Dorothy Y.
 Ventress to Purchase Lot 5,
 Ward 18, T.P. Davis Addition.
 Reeves Tax #171-13-11, as shown
 in Pl. Bk. 5 P. 56, in the Reg-
 ister's Office of Hamilton County,
 Tenn. in the amount of \$110.00. 168

VICKSBURG LANE:
 Resolution-To Declare Congress
 Lane & Vicksburg Lane District
 Roads. 100
 October 4, 1972

VAN CLEAVE, JAMES (JUVENILE COURT COM.):
 Motion-To confirm the selection
 of three members for the Juvenile
 Court Committee for one term, as
 follows: Mrs. Mary Thompson,
 Mr. Tom O'Neal & Mr. James Van
 Cleave. 107

VARIANCE IN SUBDIVISION STANDARDS:
 Resolution-To Grant a Variance
 in Subdivision Standards. 109
 December 20, 1972

VARIANCE IN SUBDIVISION REGULATIONS:
 Resolution-To Grant a Variance
 in Subdivision Regulations. 201

W

August 23, 1972

WAUSAU INSURANCE ON COUNTY VEHICLES:
Resolution-Awarding Bid for
Fire, Theft & Liability Insur-
ance-to-Employers-Insurance-of
Wausau on County Vehicles in
the Amount of \$26,704.00.

76

WELDER FOR MAINTENANCE DEPT.:
Resolution-Accepting Bid of
Brooks Wedding Supply Company
for Lincoln Portable Welder,
for Hamilton County Maintenance
Dept., in the Amount of
\$1069.50.

77

August 30, 1972

WINDY-LANE:
Resolution-To Declare a Dis-
trict Road.

84

WOOLF, JOE (COUNTY MENTAL OFFICER)
RESIGNED:

Motion-That Mr. Leonard McCurdy
be appointed as County Mental
Officer, replacing Mr. Joe
Woolf who resigned as of
Sept. 1, 1972, & that Mr. Jack
Shelton be appointed as Ass't.
County Mental Officer, replac-
ing Mr. McCurdy, effective
Sept. 15, 1972, both at the pres-
ent salaries as set for each
office.

89

September 13, 1972

WOOLF RESIDENCE-BIDS TO DESTROY:
Motion-To authorize the County
Purchasing Agent to take bids
to tear down & destroy the
residence at 211 Holly Street
formerly occupied by Mental
Health Officer Joe Woolf.

96

WOOLF CAR:
Motion-To sell the 1961 Chev-
rolet car that Mr. Joe Woolf
used for several years, to Mr.
Joe Woolf for the sum of
\$25.00.

96

September 20, 1972

WILSON, J. A., TRACT EXCLUDED (BACK TAX):
Motion-To authorize the Co.
Manager to advertise for bids
on certain back tax property
(see list attached) with the
exception of Reeves No. 3199
-2-8, J. A. Wilson Tract,
Orchard St. in Apison, Tenn.
which was agreed by said
Council to be excluded.

101

October 18, 1972

WILSON, W. A.:
Resolution-Rezoning from Agri-
cultural-District to Rural
Residential District a Tract
of Land Located off the North
Line of East Brainerd Road,
East of Bel-Air Road.

115

WILLIAMSON, JAMES G. & BETTY C.:
Resolution-Authority to Accept
Offer of James G. Williamson
& wife, Betty C. Williamson to
Purchase Lot 11, Bl. U, Soddy
Subdivision, Reeves Tax #1340-
6-8; Lot 4, Bl. L, N.W. Corner
of Chester Horn Tract, Reeves
Tax #1410A-3-20; 1.5 acres,
Fred Hawkins Tract, Reeves
Tax #1410C-3-19 in the Amount
of \$1,475.00.

126

December 6, 1972

WOODARD, WARREN, SR. & OWENS JONES, JR.:
Resolution-Rezoning from
Rural Residential and Agri-
cultural to Mobile Home Dis-
trict a Tract of Land Locat-
ed at the NE Intersection of
Lee Hwy. & Apison Pike.

184

December 20, 1972

WALKER, J. W.:
Resolution-Rezoning from
Rural Residential to Local
Business a tract of land lo-
cated at the Intersection of
Daisy Dallas Road & Middle
Valley Road.

198

W

X

X

Z

August 2, 1972

ZONING APPEALS BOARD (DAVID O. ELLIS):
Motion- That Mr. David O. Ellis
of 5025 Dayton Boulevard be
appointed as a member of the
Zoning Appeals Board.

56

ZONING REGULATIONS CHANGED (FEES):
Resolution-To Change Article
VII, Section 108.4 of the Ham-
ilton County Zoning Regulations
so as to Permit the Planning
Commission to set the Fees for
the Processing of Zoning Peti-
tions, etc.

56

September 6, 1972

ZONING REGULATIONS:

Resolution-Establishing an R-1
Single Family Zoning in the Ham-
ilton County Zoning Regulations.

88

October 4, 1972

(AMENDING) ZONING REGULATIONS:

Resolution-Amending the Hamilton
County Zoning Resolution by
Making Certain Rules & Regula-
tions Relating to the Petitions
for Zoning Changes in that a
Petition Once Heard & Denied
is not Accepted Again for the
Same Area for a Period of 12
Months, & Further Requiring Any
Appeal from the Planning Com-
mission to be made to the Ham-
ilton County Council within
Three Months of the Planning
Commission's Recommendations.

105

October 18, 1972

ZONING PLAN CHANGED (STANDIFER GAP
RD., JENKINS RD., ETC.):

Resolution-A Resolution to
Change the Zoning Plan for the
Area Bounded by Standifer Gap
Rd., Jenkins Rd., Igou Gap Rd.,
& Banks Rd., in Conformance
with the General Plan -- 1985.

135

ZONING PLAN:

Photostat on Plan for Zoning
Changes for Area Bounded by
Stanifer Gap Road, Jenkins
Road, etc.

136-A

ZONING MAP:

Photostat of Map Adopted by
County Council Oct. 18, 1972.

137

December 6, 1972

ZIEGLER & CLEARVIEW ROADS:

Motion-That the Hamilton Co.
Building Inspector be instruct-
ed to look into a situation
where a Trailer Park is being
opened at Clearview & Ziegler
Roads-(according to Attorney
Carter Schoolfield) and see if
the matter cannot be clarified
and to report his findings to
the legal department for further
action on said situation.

195

STATE OF TENNESSEE)

WEDNESDAY, JULY 19, 1972

COUNTY OF HAMILTON)

BE IT REMEMBERED, That on this the 19th day of July, 1972, a Regular Meeting of the County Council was begun and held at the Court House in the City of Chattanooga, when the following proceedings were had, to-wit:

Present and presiding, the Honorable Chester L. Frost, Chairman.

The County Court Clerk called the Roll of the County Council and the following, constituting a Quorum, answered to their names: Councilman Long, Councilman Mayfield, Councilman Newell, Councilman Wilson and Judge Frost. Total present-5. Absent-0.

The Invocation was given by Judge Chester Frost.

ON MOTION of Councilman Mayfield, seconded by Councilman Wilson, to dispense with the reading of the Minutes of the previous meeting, treat same as read, approved, made a matter of record and filed. The foregoing Motion was unanimously Adopted by Acclamation. Total present-5. Absent-0.

RESOLUTION-TITLE-REZONING FROM AGRICULTURAL DISTRICT TO LOCAL BUSINESS DISTRICT A TRACT OF LAND LOCATED ON THE WEST LINE OF OOLTEWAH-GEORGETOWN ROAD, NORTH OF ROY'S LANE. THIS TRACT BEGINS SOME 1320' NORTH OF ROY'S LANE, FRONTS 150' ON THE WEST LINE OF OOLTEWAH-GEORGETOWN ROAD AND EXTENDS NW, BETWEEN PARALLEL LINES, FOR 150', BEING THE SE CORNER OF THE MYRON BIGGS TRACT.

BE IT RESOLVED, BY THE COUNTY COUNCIL OF HAMILTON COUNTY, TENNESSEE, IN SESSION ASSEMBLED:-

WHEREAS, Myron and Eva Biggs petitioned The Chattanooga-Hamilton County Regional Planning Commission to rezone a tract of land located on the West line of Ooltewah-Georgetown Road, North of Roy's Lane, and said Planning Commission after hearing recommended that said petition be approved; and

WHEREAS, Myron and Eva Biggs requested that the County Council consider said petition and notice has been published in a newspaper in general circulation in Hamilton County that the County Council would hold a public hearing on July 19, 1972, concerning the passage of this Resolution as required by law, and such hearing having been held.

NOW, THEREFORE, BE IT RESOLVED, BY THE COUNTY COUNCIL OF HAMILTON COUNTY, TENNESSEE, IN SESSION ASSEMBLED: That the Zoning Resolution of Hamilton County be amended to rezone from Agricultural District to Local Business District a tract of land located on the West line of Ooltewah-Georgetown Road, North of Roy's Lane. This tract begins some 1320' North of Roy's Lane, fronts 150' on the West line of Ooltewah-Georgetown Road and extends NW, between parallel lines, for 150', being the SE corner of the Myron Biggs Tract.

BE IT FURTHER RESOLVED, that this Resolution take effect from and after its passage, the public welfare requiring it.

/s/ Bob Long
MEMBER OF THE COUNTY COUNCIL

J U L Y T E R M 1 9 7 2

ON MOTION of Councilman Long, seconded by Councilman Newell, the foregoing Resolution was unanimously Adopted by Acclamation. Total present-5. Absent-0.

RESOLUTION-TITLE-REZONING FROM RURAL RESIDENTIAL DISTRICT TO WHOLESALE AND LIGHT INDUSTRY DISTRICT
A TRACT OF LAND LOCATED ON THE EAST LINE OF ISBILL ROAD, SOUTH OF BROWDELL DRIVE. THIS TRACT BEGINS AT A POINT 200' SOUTH OF BROWDELL DRIVE, FRONTS 100' ON THE EAST LINE OF ISBILL ROAD AND EXTENDS SE, BETWEEN PARALLEL LINES, FOR 200', BEING IN THE SW QUARTER OF SECTION 1, TOWNSHIP 2, SOUTH, RANGE 5, WEST OF THE BASIS LINE, OCOEE DISTRICT.

BE IT RESOLVED, BY THE COUNTY COUNCIL OF HAMILTON COUNTY, TENNESSEE, IN SESSION ASSEMBLED:-

WHEREAS, Dougs Discount Tire Center, Inc. petitioned The Chattanooga-Hamilton County Regional Planning Commission to rezone a tract of land located on the East line of Isbill Road, South of Browndell Drive, and said Planning Commission after hearing recommended that said petition be denied; and

WHEREAS, Dougs Discount Tire Center, Inc. requested that the County Council consider said petition and notice has been published in a newspaper in general circulation in Hamilton County that the County Council would hold a public hearing on July 19, 1972, concerning the passage of this Resolution as required by law, and such hearing having been held.

NOW, THEREFORE, BE IT RESOLVED, BY THE COUNTY COUNCIL OF HAMILTON COUNTY, TENNESSEE, IN SESSION ASSEMBLED: That the Zoning Resolution of Hamilton County be amended to rezone from Rural Residential District to Wholesale and Light Industry District a tract of land located on the East line of Isbill Road, South of Browndell Drive. This tract begins at a point 200' South of Browndell Drive, fronts 100' on the East line of Isbill Road and extends SE, between parallel lines, for 200', being in the SW Quarter of Section 1, Township 2, South, Range 5, West of the basis line, Ocoee District.

BE IT FURTHER RESOLVED, that this Resolution take effect from and after its passage, the public welfare requiring it.

/s/ Frank Newell
MEMBER OF THE COUNTY COUNCIL

ON MOTION of Councilman Newell, seconded by Councilman Long, the foregoing Resolution was unanimously DENIED by Acclamation. Total present-5. Absent-0.

RESOLUTION-TITLE-TO SET ASIDE THE ACCEPTANCE OF THE OFFER OF R. L. COFER AND WIFE, DENISE F. COFER TO PURCHASE LOT 4, BLOCK 4, WARD 3, J. C. STANTONS ADDITION, AS SHOWN IN DEED BOOK H-2, PAGE 156 IN THE REGISTER'S OFFICE OF HAMILTON COUNTY, TENNESSEE, REEVES TAX NO. 101-3-3, IN THE AMOUNT OF \$4,000.00.

BE IT RESOLVED, BY THE COUNTY COUNCIL OF HAMILTON COUNTY, TENNESSEE, IN SESSION ASSEMBLED:-

WHEREAS, a resolution was adopted on June 7, 1972, accepting the offer of R. L. Cofer and wife, Denise F. Cofer of some \$4,000.00 for subject property; and

WHEREAS, it does not appear that said real property was advertised in the

J U L Y T E R M 1 9 7 2

usual manner, and it has been determined that said acceptance should be rescinded.

NOW, THEREFORE, BE IT RESOLVED BY THE COUNTY COUNCIL, that the resolution of acceptance heretofore adopted on June 7, 1972, be and the same is hereby rescinded.

BE IT FURTHER RESOLVED, that this Resolution take effect from and after its passage, the public welfare requiring it.

 /s/ Chester L. Frost
MEMBER OF THE COUNTY COUNCIL

ON MOTION of Judge Frost, seconded by Councilman Wilson, the foregoing Resolution was unanimously Adopted on a Roll Call vote, with the following members of the County Council being present and voting "Aye": Councilman Long, Councilman Mayfield, Councilman Newell, Councilman Wilson and Judge Frost. Total present-5. Absent-0.

RESOLUTION-TITLE-TO GRANT A VARIANCE IN SUBDIVISION
STANDARDS.

BE IT RESOLVED, BY THE COUNTY COUNCIL OF HAMILTON COUNTY, TENNESSEE, IN SESSION ASSEMBLED:-

THAT, due to extreme topographic conditions Mr. James C. Haney be granted a variance in the Subdivision regulations to construct about 350 feet of road with a grade of 16.8% on Cheri Beth Circle in Mar-Lin Estates Subdivision.

The maximum grade allowed is 15% except by a variance by the Hamilton County Council.

BE IT FURTHER RESOLVED, That this Resolution take effect from and after its passage, the public welfare requiring it.

 /s/ Frank Newell
MEMBER OF THE COUNTY COUNCIL

ON MOTION of Councilman Newell, seconded by Councilman Long, the foregoing Resolution was unanimously Adopted by Acclamation. Total present-5. Absent-0.

RESOLUTION - TITLE - AUTHORITY FOR EMERGENCY PURCHASE
FROM STOWERS MACHINERY CORP. FOR ONE (1) USED 435-F
CATERPILLAR MODEL 435, SERIES F, PULL SCRAPER IN THE
AMOUNT OF \$10,000.00 FOR USE AT THE SANITARY LAND FILL.

BE IT RESOLVED, BY THE COUNTY COUNCIL OF HAMILTON COUNTY, TENNESSEE, IN SESSION ASSEMBLED:-
WHEREAS, in order to complete the funding of the County Sanitary Land Fill,

and to meet the deadline for sharing certain funds, it was necessary to declare an emergency and to purchase certain equipment and more particularly a pull-scraper; and

WHEREAS, a used Caterpillar Pull-Scraper was located at Stowers Machinery Corp. and found to be in excellent condition, and available for immediate delivery; and

WHEREAS, the price thereof was considered to be much less than the cost of a new unit:

NOW, THEREFORE, BE IT RESOLVED, BY THE COUNTY COUNCIL OF HAMILTON COUNTY, TENNESSEE, IN SESSION ASSEMBLED: That the Purchasing Agent by virtue of the emergency which is hereby declared to exist, be and hereby is authorized to purchase from Stowers Machinery Corp. one (1) used 435-F Caterpillar Series F. Pull-Scraper in the amount of \$10,000.00.

Same to be paid out of the County General Fund.

BE IT FURTHER RESOLVED: that this resolution take effect from and after its passage, the public welfare requiring it.

/s/ Luke Wilson
MEMBER OF THE COUNTY COUNCIL

ON MOTION of Councilman Wilson, seconded by Councilman Long, the foregoing Resolution was unanimously Adopted on a Roll Call vote, with the following members of the County Council being present and voting "Aye": Councilman Long, Councilman Mayfield, Councilman Newell, Councilman Wilson and Judge Frost. Total present-5. Absent-0.

RESOLUTION-TITLE-AUTHORIZING EMERGENCY PURCHASE, AND
ACCEPTING BID OF TIPTON BUILDING SERVICE FOR A BUILDING
FOR THE SANITARY LANDFILL IN THE AMOUNT OF \$6,380.00.

BE IT RESOLVED, BY THE COUNTY COUNCIL OF HAMILTON COUNTY, TENNESSEE, IN
SESSION ASSEMBLED:-

WHEREAS, in order to have the necessary facilities at the County Landfill site, and to meet the deadline for sharing certain funds, it was necessary to declare an emergency and ask bids for subject building from three firms in said business; and

WHEREAS, the bid of Tipton Building Service was considered the lowest and best bid received.

NOW, THEREFORE, BE IT RESOLVED BY THE COUNTY COUNCIL OF HAMILTON COUNTY, TENNESSEE, IN SESSION ASSEMBLED, that in this instance there is an emergency, and the Purchasing Agent is hereby authorized to accept the bid of Tipton Building Service for said necessary building in the amount of \$6,380.00.

Same to be paid out of the County General Fund.

BE IT FURTHER RESOLVED, that this resolution take effect from and after its passage, the public welfare requiring it.

/s/ Bob Long
MEMBER OF THE COUNTY COUNCIL

ON MOTION of Councilman Long, seconded by Councilman Wilson, the foregoing Resolution was unanimously Adopted on a Roll Call vote, with the following members of the County Council being present and voting "Aye": Councilman Long, Councilman Mayfield, Councilman Newell, Councilman Wilson and Judge Frost. Total present-5. Absent-0.

RESOLUTION-TITLE-AUTHORIZING EMERGENCY PURCHASE, AND
ACCEPTING BID OF CYCLONE FENCE COMPANY FOR FENCE FOR
THE SANITARY LANDFILL IN THE AMOUNT OF \$5,310.00.

BE IT RESOLVED, BY THE COUNTY COUNCIL OF HAMILTON COUNTY, TENNESSEE, IN
SESSION ASSEMBLED:-

WHEREAS, in order to complete the fencing of the County Landfill site, and to meet the deadline for sharing certain funds, it was necessary to declare an emergency and ask prices of same from three firms in said business; and

WHEREAS, the price of Cyclone Fence Company was considered the lowest and best price received.

J U L Y T E R M 1 9 7 2

NOW, THEREFORE, BE IT RESOLVED BY THE COUNTY COUNCIL OF HAMILTON COUNTY, TENNESSEE IN SESSION ASSEMBLED, that in this instance there is an emergency, and the Purchasing Agent is hereby authorized to accept the bid of Cyclone Fence Company for fence in the amount of \$5,310.00.

Same to be paid out of the County General Fund.

BE IT FURTHER RESOLVED, that this resolution take effect from and after its passage, the public welfare requiring it.

/s/ Luke Wilson
MEMBER OF THE COUNTY COUNCIL

ON MOTION of Councilman Wilson, seconded by Councilman Long, the foregoing Resolution was unanimously Adopted on a Roll Call vote, with the following members of the County Council being present and voting "Aye": Councilman Long, Councilman Mayfield, Councilman Newell, Councilman Wilson and Judge Frost. Total present-5. Absent-0.

ON MOTION of Councilman Newell, seconded by Councilman Long, that Mark DeVore be promoted to the position of Hamilton County Park Superintendent, and that Homer Long be promoted to the position of Highway Department Payroll Clerk, both at the presently established salaries for these positions, effective July 19, 1972. The foregoing Motion was unanimously Adopted by Acclamation. Total present-5. Absent-0.

ON MOTION of Councilman Wilson, seconded by Councilman Mayfield, the Meeting was adjourned.

Chester J. Frost
CHAIRMAN

STATE OF TENNESSEE)

WEDNESDAY, JULY 26, 1972

COUNTY OF HAMILTON)

BE IT REMEMBERED, That on this the 26th day of July, 1972, a Regular Meeting of the County Council was begun and held at the Court House in the City of Chattanooga, when the following proceedings were had, to-wit:-

Present and presiding, the Honorable Chester L. Frost, Chairman.

The County Court Clerk called the Roll of the County Council and the following, constituting a Quorum, answered to their names: Councilman Long, Councilman Mayfield, Councilman Newell, Councilman Wilson and Judge Frost. Total present-5. Absent-0.

The Invocation was given by Reverend Ray Robinson, Assistant Minister of the First Centenary United Methodist Church who was County Chaplain for the day.

ON MOTION of Councilman Mayfield, seconded by Councilman Wilson, to dispense with the reading of the minutes of the previous meeting, treat same as read, approved, made a matter of record and filed. The foregoing Motion was unanimously Adopted by Acclamation. Total present-5. Absent-0.

ON MOTION of Judge Frost, seconded by Councilman Mayfield, to accept offer from DuPont Company to install a traffic light at Highway #153 and Hamill Road, and to authorize Judge Frost to enter into a contract with the State to maintain this signal light. The foregoing Motion was unanimously Adopted by Acclamation. Total present-5. Absent-0.

ON MOTION of Councilman Mayfield to take under advisement and to defer action on a proposal for the improvement of Public Transit System by the Chattanooga Area Transportation Authorities (CARTA) (Mr. Alfred Smith, Mr. Charles Mann and Mr. Max Finley). There was no second to this Motion, and therefore, no vote.

RESOLUTION - TITLE - ACCEPTING BID OF THURMAN-BRYANT ELECTRIC SUPPLY CO. INC. FOR LIGHT BULBS FOR HAMILTON COUNTY STORES. IN THE AMOUNT OF \$8143.32.

BE IT RESOLVED, BY THE COUNTY COUNCIL OF HAMILTON COUNTY, TENNESSEE, IN SESSION ASSEMBLED:-

WHEREAS, in response to public advertisement bids were received for the purchase of Light Bulbs.

WHEREAS, the bid of Thurman-Bryant Electric Supply Co. Inc. was considered the lowest and best bid received.

NOW THEREFORE BE IT RESOLVED BY THE COUNTY COUNCIL OF HAMILTON COUNTY, TENNESSEE IN SESSION ASSEMBLED: That the Purchasing Agent is hereby authorized to accept the bid of Thurman Bryant Electric Supply Co. Inc.

Same to be paid out of County General Fund.

BE IT FURTHER RESOLVED: That this resolution take effect from and after its passage, the public welfare requiring it.

/s/ Frank Newell
MEMBER OF THE COUNTY COUNCIL

J U L Y T E R M 1 9 7 2

ON MOTION of Councilman Newell, seconded by Councilman Long, the foregoing Resolution was unanimously Adopted on a Roll Call vote, with the following members of the County Council being present and voting "Aye": Councilman Long, Councilman Mayfield, Councilman Newell, Councilman Wilson and Judge Frost. Total present-5. Absent-0.

RESOLUTION-TITLE-ACCEPTING BID OF JACOBS WHOLESAL CO.
FOR PAPER PRODUCTS FOR HAMILTON COUNTY STORES FOR:
100 CS. CW 154 DBL. TWO FOLD TOILET TISSUE AT \$11.95
CS. \$1195.00.

BE IT RESOLVED, BY THE COUNTY COUNCIL OF HAMILTON COUNTY, TENNESSEE, IN
SESSION ASSEMBLED:-

WHEREAS, in response to public advertisement bids were received for the purchase of Paper Products.

WHEREAS, the bid of Jacobs Wholesale Co. was considered the lowest and best bid received.

NOW THEREFORE BE IT RESOLVED BY THE COUNTY COUNCIL OF HAMILTON COUNTY, TENNESSEE IN SESSION ASSEMBLED: That the Purchasing Agent is hereby authorized to accept the bid of Jacobs Wholesale Co. for Paper Products.

Same to be paid out of County General Fund.

BE IT FURTHER RESOLVED: That this resolution, take effect from and after its passage, the public welfare requiring it.

/s/ Frank Newell
MEMBER OF THE COUNTY COUNCIL

ON MOTION of Councilman Newell, seconded by Councilman Long, the foregoing Resolution was unanimously Adopted on a Roll Call vote, with the following members of the County Council being present and voting "Aye": Councilman Long, Councilman Mayfield, Councilman Newell, Councilman Wilson and Judge Frost. Total present-5. Absent-0.

RESOLUTION-TITLE-ACCEPTING BID OF CHATTANOOGA
PAPER AND WOODENWARE CO. FOR PAPER PRODUCTS FOR
HAMILTON COUNTY STORES FOR: 1200 CS. #999 PAPER
TOWELS AT \$3.09 CS. \$3708.00. 400 CS. #1067
MARATHON TISSUE SHEETS AT \$10.07 CS \$4028.00.
TOTAL \$7736.00.

BE IT RESOLVED, BY THE COUNTY COUNCIL OF HAMILTON COUNTY, TENNESSEE, IN
SESSION ASSEMBLED:-

WHEREAS, in response to public advertisement bids were received for the purchase of Paper Products.

WHEREAS, the bid of the Chattanooga Paper and Woodenware Co. was considered the lowest and best bid received.

NOW, THEREFORE, BE IT RESOLVED BY THE COUNTY COUNCIL OF HAMILTON COUNTY, TENNESSEE IN SESSION ASSEMBLED: That the Purchasing Agent is hereby authorized to accept the bid of Chattanooga Paper and Woodenware Co. for Paper Products.

Same to be paid out of County General Fund.

BE IT FURTHER RESOLVED: That this resolution take effect from and after

its passage, the public welfare requiring it.

/s/ Frank Newell
MEMBER OF THE COUNTY COUNCIL

ON MOTION of Councilman Newell, seconded by Councilman Long, the foregoing Resolution was unanimously Adopted on a Roll Call vote, with the following members of the County Council being present and voting "Aye": Councilman Long, Councilman Mayfield, Councilman Newell, Councilman Wilson and Judge Frost. Total present-5. Absent-0.

RESOLUTION-TITLE-TO DECLARE TELETHA LANE A
DISTRICT ROAD.

BE IT RESOLVED, BY THE COUNTY COUNCIL OF HAMILTON COUNTY, TENNESSEE, IN
SESSION ASSEMBLED:-

That, Teletha Lane extending from Browntown Road in a northerly and northwest-
erly direction 0.27 of a mile to a turn-around, be declared a district road 2nd Class.

The above named road is in the 3rd Civil District in Golden Oaks Estates Sub-
division, has a 50' right-of-way, a 4" stone base, a 2" plant mix pavement with asphalt
curbs and was built by Thomas Bros. Construction Co. for the developer: Mr. George
Williams.

BE IT FURTHER RESOLVED, That this Resolution take effect from and after its
passage, the public welfare requiring it.

/s/ Frank Newell
MEMBER OF THE COUNTY COUNCIL

ON MOTION of Councilman Newell, seconded by Councilman Long, the foregoing
Resolution was unanimously Adopted on a Roll Call vote, with the following members of
the County Council being present and voting "Aye": Councilman Long, Councilman Mayfield,
Councilman Newell, Councilman Wilson and Judge Frost. Total present-5. Absent-0.

ON MOTION of Councilman Newell, seconded by Councilman Long, that Sheriff
Evatt be allowed to rent space for his Civil Division office in the Guaranty Title
Building on Walnut Street, and that said rent for same come from his budget appropriation.
The foregoing Motion was Adopted on a Roll Call vote, with the following members of the
County Council being present and voting as follows: Councilman Long, "Aye"; Councilman
Mayfield, "Nay"; Councilman Newell, "Aye"; Councilman Wilson, "Aye"; Judge Frost, "Aye".
Total "Aye" votes-4. Total "Nay" votes-1.

ON MOTION of Councilman Mayfield, seconded by Councilman Wilson, that the
Reports of the various County officials and County Institutions be accepted, treat same
as read, approved, made a matter of record and filed. The foregoing Motion was unanimous-
ly Adopted by Acclamation. Total present-5. Absent-0.

ON MOTION of Councilman Wilson, seconded by Councilman Mayfield, the Meeting
was adjourned.

Chester L. Frost
C H A I R M A N

OFFICE OF H. Q. EVATT, SHERIFF
HAMILTON COUNTY, TENNESSEE

FINANCIAL STATEMENTS FOR MONTH OF JUNE, 1972

Opening Cash Balance. \$ 40,617.54

STATEMENT OF CASH RECEIPTS

GENERAL FUND:

Ex-Officio appropriation	\$ 47,500.00	
Misdemeanor Costs	1,789.25	
Waiting on courts	996.00	
Summoning jurors		
Returning prisoners	3,439.77	
Workhouse cases	722.00	
Uniform allowances		
Alcoholic rehabilitation officer	<u>572.00</u>	55,019.02

CIRCUIT COURT CLERK:

Court of General Sessions	\$ 7,397.92	
Circuit Court	<u>2,932.45</u>	10,330.37

CRIMINAL COURT CLERK:

Criminal Court	\$ 2,906.96	
Court of General Sessions	<u>713.70</u>	3,620.66

OTHER SOURCES:

Foreign papers	\$ 442.50	
Boarding prisoners		
State of Tennessee	12,517.75	
Federal government	727.50	
City of Chattanooga East Ridge	128.50	
City of Red Bank	96.00	
Other: Army A. W. O. L.	656.00	
City of Soddy-Daisy	84.25	
		<u>14,652.50</u>

TOTAL RECEIPTS 83,622.55
TOTAL AVAILABLE CASH \$ 124,240.09

STATEMENT OF DISBURSEMENTS

EXPENSES OF OFFICE:

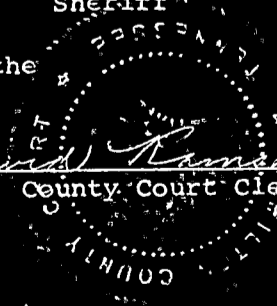
Salaries-(See attached detail)		57,936.37
Automobile expense-	\$	
Repairs and parts	3,101.62	
Gas, Oil and grease	3,591.06	
Tires and tubes	1,366.50	
Insurance		
Radio service	248.05	
Auto allowance for process servers	<u>375.00</u>	8,682.23
Other-		
Provisions	\$ 3,606.29	
Returning prisoners	336.03	
Uniform allowances New Employees Test. Fee	50.00	
Alcoholic rehabilitation officer	548.60	
Miscellaneous: Office	134.98	
Sanitation	48.75	
Special Guard Service	140.00	
Special Jury Service	<u>30.00</u>	4,946.52
Thinner for Jail	1.87	
Theft School Fee for Robbs & O'Dell	50.00	

TOTAL DISBURSEMENTS 71,565.12
CLOSING CASH BALANCE 52,674.97

Signed H. Q. Evatt
Sheriff

Sworn to and subscribed to before me, this the 24th day of July 1972.

David Ramsey
County Court Clerk



SALARIES FOR THE MONTH OF JUNE, 1972SHERIFF

H. Q. Evatt

1,575.00

DEPUTIES

Edward J. Russell	Chief Deputy	923.12	
Robert Cornish	Chief of Detectives	696.30	
Homer Dawson	Detective	601.34	
Earl H. Gant	"	601.34	
Richard D. Jernigan	"	601.34	
Oscar McMillian	"	601.34	
G. W. Merriman	"	147.70	
Robert O'Dell	"	601.34	
Thomas Ratledge	"	601.34	
William Robbs	"	601.34	
Clarence Schroyer	"	601.34	
Howard Shutters	"	601.34	
Willie E. Turner	"	601.34	
C. L. Westbrook	"	601.34	
John D. Holt	Captain	633.00	
Roy L. Hale	"	633.00	
William Robinson	"	633.00	
James Arrowood	Patrol Sergeant	601.34	
Thomas J. Farmer	"	601.34	
Charles J. Shelton	"	601.34	
Edward R. Brown	Patrolman	522.22	
Robert F. Burkhart	"	564.42	
Jack Danielson	"	522.22	
Sammy L. Dave	"	1,599.21	
Robert Davis	"	1,523.97	
Buford Duggan	"	73.84	
Andrew J. Ellis	"	147.70	
Thomas L. Fox	"	564.42	
Clyde Hullander	"	564.42	
Max V. Hilton	"	564.42	
Sam James	"	564.42	
Thomas R. Johnson	"	564.42	
James O. Lane	"	564.42	
Donald A. McCullough	"	564.42	
Fletcher D. Miller	"	564.42	
R. L. Monger	"	564.42	
Lewis S. O'Neal	"	522.22	
William G. Newell	"	564.42	
Fred Paul	"	564.42	
Wm. E. Peace	"	564.42	
Ervin O. Partridge	"	564.42	
Clinton H. Peoples	"	543.32	
Foster Phillips	"	564.42	
Randall Rich	"	564.42	
Charles Richmond	"	522.22	
Jimmy Sharrock	"	522.22	
Donald Thompson	"	538.04	
Milton Trotter	"	564.42	
Chester Westfield	"	1,599.21	
James Wilken	"	564.42	
Benny F. Williams	"	522.22	
F. A. Wilson	"	564.42	
Bill Uren	"	564.42	
Joe Bush	"	147.70	
James Hardy	"	221.52	
William Kay	Special Officer (Janitor)	147.70	
James Hutchenson	"	332.32	33,381.13

PROCESSING OFFICERS

E. Jonah Harris	Civil Officer	601.34	
W. J. Moore	"	601.34	
M. L. Price	"	601.34	
Earl Rogers	"	601.34	
E. J. Self	"	601.34	
Joseph Simpson	"	601.34	
J. Harvey Steele	"	601.34	
Shelton Swafford	"	601.34	
Harry Weddle, Sr.	"	601.34	5,412.06

JAILERS

Grover C. Fuller	Chief Jailer	564.42	
Frank Raymore	"	511.66	
Robert Allen	"	511.66	
Robert L. Mowery	"	543.32	
Ralph Murphy	"	543.32	
Henry L. Patterson	"	543.32	
Wiley Perkinson	"	543.32	
Shelby Rogers	"	543.32	
Young M. Thomas	"	543.32	
Harry Bible	"	543.32	5,390.98

CLERICAL

Mary J. Schoolfield	Co-ordinator	474.74	
Mary C. Sivley	Staff Secretary	538.04	
Marguerite M. White	Chief Bookkeeper	669.92	
Aubrey Haley	Utility Clerk	385.06	
Cynthia Long	Utility Clerk	190.00	
Lenda M. Reeves	Utility Clerk	385.06	
James L. Carr	Dispatcher	511.66	
Judith M. Rigler	"	458.92	
Louise Twyman	"	511.66	
Laury K. Weaver	"	511.66	4,636.72

OTHERS

Charlotte Bolden	Matron	385.06	
Jewell Hardaway	"	385.06	
Mary S. Junter	"	140.00	
Pauline Westbrook	"	385.06	
Claude Kersey	Court Officer	564.42	
H. R. Long	"	564.42	
David M. Minnich	"	564.42	
A. L. Dempsey	Process Server	485.30	
Wm. F. Drew	"	485.30	
James G. Holder	"	485.30	
Bryant Turner	"	485.30	
Donald Allen	Special Officer	36.92	
Richard Barnard	"	73.84	
Owen Burns	"	73.84	
Blake Burton	"	73.84	
W. Frank Clark	"	73.84	
Frank Coulter	"	73.84	
Wm. E. DeSha, Jr.	"	73.84	
Mitchell Durham	"	73.84	
W. H. Garner	"	73.84	
Craig Glaze	"	73.84	
Wm. A. Goodman	"	73.84	
George Hixson	"	73.84	
Harry Jackson	"	36.92	
R. W. Janaway	"	73.84	
John Jenkins	"	73.84	
Karey W. Kaley	"	73.84	
Wm. B. Lampkin	"	73.84	
John Lanham	"	73.84	
Kenneth Lee	"	73.84	

OTHERS (CONTINUED)

Melvin Lovelady	Special Officer	73.84	
James C. Massengale	"	73.84	
Charles L. Parks	"	73.84	
Monroe Price	"	73.84	
Wayland Reeves	"	73.84	
Edward Robinson	"	73.84	
Douglas Rutherford	"	73.84	
Leslie Satterfield	"	73.84	
Calvin Sivley	"	319.13	
Luther Tilley	"	73.84	
Oliver Standifer	"	298.03	7,540.48

Salaries for the Month of April, 1972SHERIFF

H. Q. Evatt

1,575.00

DEPUTIES

Edward J. Russell	Chief Deputy	923.12	
A. L. McCullough	Ass't Chief Deputy	319.13	
Robert Cornish	Chief of Detectives	696.30	
Earl H. Gant	Detectives	601.34	
Richard D Jernigan	"	601.34	
Oscar McMillian	"	601.34	
G. W. Merriman	"	147.70	
Thomas Ratledge	"	601.34	
William Robbs	"	601.34	
Clarence Schroyer	"	601.34	
Howard Shutters	"	601.34	
C. L. Westbrook	"	601.34	
John D. Holt	Captain	633.00	
Roy L. Hale	"	633.00	
William Robinson	"	633.00	
James Arrowood	Patrol Sergeant	601.34	
Thomas J. Farmer	"	601.34	
Charles J. Shelton	"	601.34	
Robert F. Burkhart	Patrolman	564.42	
Daniel E. Collins	Patrolman	564.42	
Robert Davis	"	169.29	
Sammy Dave	"	94.05	
Buford Duggan	"	73.84	
Andrew J. Ellis	"	147.70	
Thomas L. Fox	"	564.42	
Clyde Hullander	"	564.42	
Max V. Hilton	"	564.42	
Sam James	"	564.42	
Thomas R. Johnson	"	564.42	
James O. Lane	"	564.42	
Donald A. McCullough	"	564.42	
Fletcher D. Miller	"	564.42	
R. L. Monger	"	564.42	
William G. Newell	"	564.42	
Robert O'Dell	"	564.42	
Fred Paul	"	564.42	
Wm. E. Peace	"	564.42	
Ervin O. Partridge	"	564.42	
Clinton H. Peoples	"	543.32	
Foster Phillips	"	564.42	
Randall Rich	"	564.42	
Jimmy Sharrock	"	261.11	
Fred L. Stafford	"	564.42	
Donald Thompson	"	538.04	
Milton Trotter	"	564.42	
Willie Turner	"	564.42	
Chester Westfield	"	94.05	
James Wilken	"	564.42	
Benny F. Williams	"	522.22	
F. A. Wilson	"	564.42	
John White	"	73.84	
Bill Uren	"	564.42	
Joe Bush	"	147.70	
James Hardy	"	221.52	
W. W. Harris	"	253.20	
William Kay	Spec. Officer (Janitor)	147.70	
James Hutchenson	"	332.32	27,765.97

PROCESSING OFFICERS

Harry Cooke	Civil Officer	300.67	
E. Jonah Harris	"	601.34	
Theodore Hyatte	"	601.34	
W. J. Moore	"	601.34	
M. L. Price	"	601.34	
Earl Rogers	"	280.62	
E. J. Self	"	601.34	
J. Harvey Steele	"	601.34	
Shelton Swafford	"	601.34	
Harry Weddle, Sr.	"	601.34	5,392.01

JAILERS

Grover C. Fuller	Chief Jailer	564.42	
Frank Raymore	Jailer	511.66	
Robert Allen	"	511.66	
Robert L. Mowery	"	543.32	
Ralph Murphy	"	543.32	
Henry L. Patterson	"	543.32	
Wiley Perkinson	"	543.32	
Shelby Rogers	"	543.32	
Young M. Thomas	"	543.32	
Harry Bible	"	543.32	5,390.98

CLERICAL

Mary J. Schoolfield	Co-ordinator	474.74	
Mary C. Sivley	Staff Secretary	538.04	
Marguerite M. White	Chief Bookkeeper	669.92	
Aubrey Haley	Utility Clerk	385.06	
Lenda M. Reeves	"	385.06	
Judith M. Rigler	Dispatcher	458.92	
Louise Twyman	"	511.66	
Laury K. Weaver	"	511.66	3,935.06

OTHERS

Charlotte Bolden	Matron	385.06	
Jewell Hardaway	Matron	385.06	
Mary S. Hunter	Matron	140.00	
Pauline Westbrook	Matron	385.06	
Claude Kersey	Court Officer	564.42	
H. R. Long	"	564.42	
David M. Minnich	"	564.42	
A. L. Dempsey	Process Server	485.30	
Wm. F. Drew	"	485.30	
James G. Holder	"	485.30	
Bryant Turner	"	485.30	
Donald Allen	Special Officer	73.84	
Richard Barnard	"	73.84	
Owen Burnas	"	73.84	
Blake Burton	"	73.84	
W. Frank Clark	"	73.84	
Frank Coulter	"	73.84	
Wm. E. DeSha, Jr.	"	73.84	
Mithcell Durham	"	73.84	
W. H. Garner	"	73.84	
Craig Glaze	"	73.84	
Wm. A. Goodman	"	73.84	
George Hixson	"	73.84	
Harry Jackson	"	36.92	
R. W. Janaway	"	73.84	
John Jenkins	"	73.84	
Karey W. Kaley	"	73.84	
Wm. B. Lampkin, Jr.	"	73.84	
John Lanham	"	73.84	
Kenneth Lee	"	73.84	

OTHERS (CONTINUED)

Melvin Lovelady	Special Officer	73.84	
James C. Massengale	"	36.92	
Charles L. Parks	"	34.44	
Wayland Reeves	"	36.92	
Charles Richmond	F"	73.84	
Edward Robinson	"	73.84	
Douglas Rutherford	"	73.84	
Leslie Satterfield	"	73.84	
Calvin Sivley	"	73.84	
Luther Tilley	"	73.84	
Oliver Standifer	"	73.84	
Kenneth Pelfrey	"	17.22	7,011.90

OFFICE OF H. Q. EVATT, SHERIFF
HAMILTON COUNTY, TENNESSEE

FINANCIAL STATEMENTS FOR MONTH OF April, 1972.

Opening Cash Balance. \$ 35,180.15

STATEMENT OF CASH RECEIPTS

GENERAL FUND:

Ex-Officio appropriation	\$ 47,500.00	
Misdemeanor Costs	1,455.50	
Waiting on courts	920.00	
Summoning jurors		
Returning prisoners	141.73	
Workhouse cases	808.60	
Uniform allowances		
Alcoholic rehabilitation officer	<u>572.00</u>	51,397.83

CIRCUIT COURT CLERK:

Court of General Sessions	\$ 2,605.26	
Circuit Court	<u>6,799.30</u>	9,404.56

CRIMINAL COURT CLERK:

Criminal Court	\$ 3,896.68	
Court of General Sessions	<u>683.97</u>	4,580.65

OTHER SOURCES:

Foreign papers	\$ 18.00	
Boarding prisoners		
State of Tennessee		
Federal government	1,226.00	
City of Chattanooga Signal Mountain	52.50	
City of Red Bank	130.50	
Other:		

Supreme Ct. Garnishment Fi Fa #222 Fred Flournoy	187.83	
James Babb, Damage to Patrol Car	<u>30.00</u>	1,644.83
TOTAL RECEIPTS		<u>67,027.87</u>
TOTAL AVAILABLE CASH		\$ 102,208.02

STATEMENT OF DISBURSEMENTS

EXPENSES OF OFFICE:

Salaries-(See attached detail)		51,070.92
Automobile expense-	\$	
Repairs and parts	1,199.47	
Gas, Oil and grease	2,174.80	
Tires and tubes	2,011.20	
Insurance		
Radio service	202.00	
Auto allowance for process servers	<u>375.00</u>	5,962.47
Other-		
Provisions	\$ 5,196.55	
Returning prisoners	1,300.45	
Uniform Allowances Sanitation	51.35	
Alcoholic rehabilitation officer	548.60	
Miscellaneous:(Office)	105.03	
Special Jury Service	30.00	
Supreme Ct. Garnishment FiFa222 Fred Flornoy	183.33	
Razor Blades for Jail	<u>3.11</u>	7,418.42

TOTAL DISBURSEMENTS		<u>64,451.81</u>
CLOSING CASH BALANCE		<u>37,756.21</u>

Signed H. Q. Evatt
Sheriff

Sworn to and subscribed to before me, this the 19 day of May 1972.



County Court Clerk

HUMANE EDUCATIONAL SOCIETY, INC.
 CHILDREN'S DEPARTMENT
 JUNE, 1972.

Number of New Cases Investigated -----	71
Number of Old Cases Investigated -----	14
Total Number of Cases Investigated -----	85
Number of Children Involved in New Cases -----	131
Number of Children Involved in Old Cases -----	35
Total Number of Children Involved -----	166
Number of Men and Women Involved in New Cases -----	101
Number of Men and Women Involved in Old Cases -----	19
Total Number of Men and Women Involved -----	120
Total Number of Warnings Issued -----	6
Total Number of Families Given Emergency Relief -----	71
assisting 139 Children and 96 Adults.	
Total Number of Referrals -----	31

NATURE OF NEW CASES

DESTITUTE CIRCUMSTANCES -----	58
ALLEGED CHILD NEGLECT -----	4
ALLEGED CHILD ABUSE -----	2
CHILD NEGLECT -----	2
INVESTIGATION FOR AN OUTSIDE AGENCY -----	4
ALLEGED RUNAWAY CHILD -----	1

HUMANE EDUCATIONAL SOCIETY, INC.
 CITY DIVISION
 ANIMAL DEPARTMENT SERVICE REPORT
 JUNE, 1972

Number of New Cases Investigated -----	43
Number of Animals Involved -----	59
Number of Animals in Normal Condition, Released to Owners -----	21
Number of Animals in Normal Condition, Released to Shelter and Dest.--	12
Number of Animals Dest., heads sent to health Dept. & Report Negative--	11
Number of Animals Died, heads sent to Health Dept. & Report Positive--	1
Number of Animals in Shelter and Pound June 1, 1972 -----	31
Number of Animals Received During the Month -----	1256
TOTAL	1287
Number of Animals Destroyed -----	974
Number of Animals Placed in homes -----	129
Number of Animals Released to Owner -----	125
Number of Animals in Shelter and Pound June 30, 1972 -----	59
TOTAL	1287
Total Number of Cats Handled During the Month -----	501
Total Number of Dogs Handled During the Month -----	779
Total Number of Other Animals handled During the Month -----	7
TOTAL	1287
Total Number of Ambulance Calls -----	683
Total Number of Police Calls -----	7
Total Number of Injured Calls -----	31
Total Number of Night Calls -----	32
Total Number of Miles Driven by Trucks -----	3802

Respectfully submitted,

Ralph E. Eidson Sr.
 Ralph E. Eidson, Sr.
 Superintendent

HUMANE EDUCATIONAL SOCIETY, INC.
HAMILTON COUNTY DIVISION
ANIMAL DEPARTMENT SERVICE REPORT
JUNE, 1972

Number of New Cases Investigated -----	7
Number of Animals Involved -----	7
Number of Animals in Normal Condition, Released to Owners -----	1
Number of Animals in Normal Condition, Released to Shelter and Dest.---	3
Number of Animals Dest., Heads sent to Health Dept. & Report Negative--	3
Number of Animals in Shelter and Pound June 1, 1972 -----	6
Number of Animals Received During the Month -----	658
TOTAL	664
Number of Animals Destroyed -----	546
Number of Animals Placed in Homes -----	73
Number of Animals Released to Owner -----	29
Number of Animals in Shelter and Pound June 30, 1972 -----	16
TOTAL	664
Total Number of Cats handled During the Month -----	310
Total Number of Dogs handled During the Month -----	351
Total Number of Other Animals handled During the Month -----	3
TOTAL	664
Total Number of Ambulance Calls -----	207
Total Number of Police Calls -----	3
Total Number of Injured Calls -----	7
Total Number of Night Calls -----	5
Total Number of Miles Driven by Trucks -----	5,852

Respectfully submitted,
Ralph E. Eidson Sr.
Ralph E. Eidson, Sr.
Superintendent

OFFICE OF CIRCUIT COURT CLERK
 HAMILTON COUNTY
 LUCILE HIXSON, CLERK

TO: HONORABLE CHESTER L. FROST, COUNTY JUDGE,
 HAMILTON COUNTY, TENNESSEE

REPORT OF CLERK'S FEES COLLECTED AND DISBURSED BY THE OFFICE OF CIRCUIT
 COURT CLERK FOR THE MONTH OF June, 1972

RECEIPTS:

Balance of Fees on hand as of <u>May 31, 1972</u>	\$ 8,848.60
Receipt for <u>June, 1972</u>	21,477.88
	\$ 30,326.48

DISBURSEMENTS:

Clerk's Salary: Lucile Hixson		\$ 1,575.00	
Deputy Salaries: Circuit Court:			
Jo Ann Abercrombie	\$ 303.31		
Melanie Clark	474.75		
Carolyn Crowe	606.63		
Marshall Gupton	237.37		
Hannah Hale	553.88		
Phoebe Hamilton	606.63		
Judith Harris	450.00		
Bettye Held	606.63		
Louise Hogan	527.50		
Judith Howard	764.88		
Vera Hutson	606.63		
Pamela Ringley	580.26		
Anne Rose	712.13		
Donald Sneed	263.75		
Lois Whaley	553.88		
Sessions Court:			7,848.23
Judith Brown	\$ 527.50		
Anna Crawford	527.50		
Gertrude Hunnicutt	764.88		
Margie McGuffee	712.13		
Karen Monger	474.75		
Virginia Moses	527.50		
Judith Shirley	474.75		
Joan Talley	474.75		
Paula Thompson	527.50		5,011.26
Equipment Rental:			
Xerox Corporation	\$ 400.00		400.00
Office Supplies:			
F. H. Payne	\$ 80.00		
Violet Camera Shop	4.00		
T. H. Payne	7.10		91.10
Miscellaneous:			
R. E. A. Express	\$ 7.17		
Riverside Motor Lodge - Travel	21.00		28.17
			14,953.76
EXCESS			\$ 15,372.72

I, LUCILE HIXSON, Clerk of the Circuit Court and General Sessions Court hereby certify that the forgoing is a true and correct copy of the receipts and disbursements of Circuit Court and Excess Fees from General Sessions Court.

Lucile Hixson
 LUCILE HIXSON, CLERK

Sworn to and subscribed before me
 this 17th day of July 1972 .

Anne Rose
 D.C.

OFFICE OF CRIMINAL COURT CLERK
HAMILTON COUNTY
CLYDE M. SANDERS, CLERK
July 7, 1972

TO: HONORABLE CHESTER L. FROST, COUNTY JUDGE,
HAMILTON COUNTY, TENNESSEE

REPORT OF CLERK'S FEES COLLECTED AND DISBURSED BY THE OFFICE OF
THE CRIMINAL COURT CLERK AND OFFICE OF CLERK OF THE COURT OF
GENERAL SESSIONS, CRIMINAL DIVISION:

FROM: June 1, 1972 THRU: June 30, 1972

Reference is made to the cash receipts in the records of both
offices, which show in detail each item of collection and the
same are hereby made a part of this report.

RECEIPTS:	CRIMINAL COURT	SESSIONS COURT
Balance of Fees on hand as of June 1, 1972	\$ 4,780.86	\$ None
Receipts for June, 1972	2,592.48	4,369.35
Excess Fees from Court of General Sessions	120.12	
TOTALS:	\$ 7,493.46	\$ 4,369.35
DISBURSEMENTS:		
Salaries:		
Clyde M. Sanders, Clerk	\$ 1,575.00	
Leon Haley, Jr.	923.13	
Edna M. Camp	712.13	
Benton H. Pitts	580.25	
Sara M. Caperton	606.63	
Charles E. Crowe	580.25	
Walter A. Goldston	633.00	
Gifford L. Fuller	580.25	
Garnett B. Prince, Jr.	606.63	
Gerald S. Brown	606.63	
Chas. H. Sutherland		764.88
Chas. H. McArthur		659.38
Floyd E. Wiggins		580.25
Daniel Seebeck		580.25
William L. Knowlen		580.25
Frank Coulter		580.25
Other:		
Railway Express Agency	16.15	
Clerk's Travel Expense	103.48	
TOTALS:	\$ 7,523.53	\$ 3,745.26
BALANCE OF FEES AS OF June 30, 1972	\$ 30.07	\$ 624.09

STATE OF TENNESSEE)
COUNTY OF HAMILTON)

I, Clyde M. Sanders, Clerk of the Criminal Court and Clerk of the
Criminal Division, Court of General Sessions, of said State and
County, do hereby certify the foregoing to be a true and correct
report of the Clerk's Fees collected and disbursed by me as such
Clerk for: period from June 1, 1972 thru June 30, 1972.

Clyde M. Sanders
CRIMINAL COURT CLERK

Sworn and subscribed to before me
this 7th day of July, 1972

Edna M. Camp Notary Public
My commission expires: 7-8-73

OFFICE OF H. Q. EVATT, SHERIFF
HAMILTON COUNTY, TENNESSEE

FINANCIAL STATEMENTS FOR MONTH OF September, 1971

Opening Cash Balance. \$19,731.37

STATEMENT OF CASH RECEIPTS

GENERAL FUND:

Ex-Officio appropriation	\$ 47,500.00	
Misdemeanor Costs		
Waiting on courts	952.00	
Summoning jurors		
Returning prisoners	426.70	
Workhouse cases	1,131.50	
Uniform allowances		
Alcoholic rehabilitation officer	<u>572.00</u>	50,582.20

CIRCUIT COURT CLERK:

Court of General Sessions	\$ 2,056.25	
Circuit Court	<u>7,234.29</u>	9,290.54

CRIMINAL COURT CLERK:

Criminal Court	\$ 249.11	
Court of General Sessions	<u>944.29</u>	1,193.40

OTHER SOURCES:

Foreign papers	\$ 155.00	
Boarding prisoners		
State of Tennessee	6,138.00	
Federal government	712.50	
City of Chattanooga	426.00	
City of Red Bank	380.50	
Other: City of Soddy-Daisy	210.75	
Tennessee Rehabilitation	146.75	
Army A.W.O.L.	<u>32.00</u>	8,201.50

TOTAL RECEIPTS

69,267.64

TOTAL AVAILABLE CASH

\$88,999.01

STATEMENT OF DISBURSEMENTS

EXPENSES OF OFFICE:

Salaries-(See attached detail)		51,278.50
--------------------------------	--	-----------

Automobile expense-

Repairs and parts	\$ 8,504.73	
Gas, Oil and grease	7,132.03	
Tires and tubes	1,837.87	
Insurance		
Radio service	1,113.60	
Auto allowance for process servers	<u>300.00</u>	18,888.23

Other-

Provisions	\$ 9,592.37	
Returning prisoners	745.14	
Uniform allowances		
Alcoholic rehabilitation officer	520.00	
Miscellaneous: Office	196.53	
Sanitation	90.45	
Special Jury Service	60.00	
		<u>11,204.49</u>

TOTAL DISBURSEMENTS

81,371.22

CLOSING CASH BALANCE

7,627.79

Signed _____

H. Q. Evatt
Sheriff

Sworn to and subscribed to before me, this the 21st day of Oct 19 71

Robert M. Ramsey
County Court Clerk

SALARIES FOR THE MONTH OF September, 1971SHERIFF

H. Q. Evatt

1,575.00

DEPUTIES

Edward J. Russell	Chief Deputy	875.00	
A. L. McCullough	Ass't. Chief Deputy	605.00	
Robert Cornish	Chief of Detectives	660.00	
Earl H. Gant	Detective	570.00	
Dennis Huckabee	Detective	570.00	
Richard D. Jarnigan	Detective	570.00	
Oscar McMillian	Detective	570.00	
Wm. Robbs	Detective	570.00	
Clarence Schroyer	Detective	570.00	
Max Sehorne	Detective	570.00	
Howard Shutters	Detective	570.00	
C. L. Westbrooks	Detective	570.00	
John D. Holt	Captain	600.00	
Roy Hale	Captain	600.00	
Wm. Robinson	Captain	600.00	
James Arrowood	Patrol Sergeant	570.00	
Thomas Farmer	Patrol Sergeant	570.00	
Chas J. Shelton	Patrol Sergeaat	570.00	
Jimmy L. Anderson	Patrolman	478.50	
Robert F. Burkhart	"	535.00	
Daniel E. Collins	"	535.00	
Robert Davis	"	535.00	
Sammy Dave	"	535.00	
Buford Duggan	"	70.00	
Andrew J. Ellis	"	140.00	
Thomas Fox	"	495.00	
Clyde Hullander	"	535.00	
Max V. Hilton	"	535.00	
Sam James	"	535.00	
Melvin K. Johnson	"	535.00	
Thomas R. Johnson	"	535.00	
James O. Lane	"	535.00	
Donald A. McCullough	"	535.00	
Fletcher D. Miller	"	535.00	
R. L. Monger	"	535.00	
Bill Newell	"	535.00	
Robert O'Dell	"	510.00	
Fred Paul	"	535.00	
Wm. E. Peace	"	535.00	
Ervin O. Partridge	"	535.00	
Clinton Peoples	"	495.00	
Foster Phillips	"	535.00	
Thomas Ratledge	"	535.00	
Randall Rich	"	535.00	
Douglas Rutherford	"	510.00	
Fred Staffordg	"	535.00	
Calvin Sivley	"	495.00	
Donald Thompson	"	510.00	
Milton Trotter	"	535.00	
Willie Turner	"	535.00	
Laury K. Weaver, III	"	495.00	
Chester Westfield	"	535.00	
James Wilken	"	535.00	
F. A. Wilson	"	535.00	
John White	"	70.00	
Bill Uren	"	535.00	
Joe Bush	"	140.00	
James Hardy	"	210.00	
W. W. Harris	"	140.00	
Wm. Kay	Special Officer (Janit)	140.00	
Robert Allen	" " "	315.00	30,438.50

CIVIL PROCESSING OFFICERS

John Allison	Civil Officer	570.00	
Harry Cooke	"	570.00	
E. Jonah Harris	"	570.00	
Theodore Hyatt	"	285.00	
W. J. Moore	"	570.00	
M. L. Price	"	570.00	
E. J. Self	"	570.00	
J. Harvey Steele	"	570.00	
Shelton Swafford	"	570.00	
Harry Weddle, Sr.	"	570.00	5,415.00

JAILERS

Grover C. Fuller	Chief Jailer	535.00	
Harry Bible	Jailer	515.00	
Robert L. Mowery	"	515.00	
Ralph Murphy	"	515.00	
Henry L. Patterson	"	515.00	
Wiley Perkinson	"	515.00	
Shelby Rogers	"	515.00	
Young M. Thomas	"	515.00	
Harley Stoe	"	140.00	4,280.00

CLERICAL

Mary J. Schoolfield	Co-ordinator	450.00	
Mary C. Sivley	Staff Secretary	510.00	
Marguerite M. White	Chief Bookkeeper	635.00	
Aubrey Haley	Utility Clerk	365.00	
Lenda Reeves	Clerk	330.00	
Judith M. Rigler	Dispatcher	435.00	
Louise Twyman	"	485.00	3,210.00

OTHERS

Charlotte Bolden	Matron	365.00	
Jewell Hardaway	"	365.00	
Mary Hunter	"	140.00	
Pauline Westbrook	"	365.00	
Claude Kersey	Court Officer	535.00	
H. R. Long	"	535.00	
David Minnich	"	535.00	
A. L. Dempsey	Process Server	460.00	
Wm. F. Drew	"	460.00	
James G. Holder	"	460.00	
Bryant Turner	"	460.00	
Donald Allen	Special Officer	70.00	
Jack Ballew	"	70.00	
James Brothers	"	70.00	
Owen Burns	"	70.00	
Blake Burton	"	70.00	
W. Frank Clark	"	70.00	
Frank Coulter	"	70.00	
John R. Crawford	"	70.00	
Wm. F. DeSha, Jr.	"	70.00	
Mitchell Durham	"	70.00	
W. H. Garner	"	70.00	
Wm. A. Goodman	"	70.00	
George Hixson	"	70.00	
James T. Hudson	"	70.00	
R. W. Janaway	"	70.00	
Karey W. Kaley	"	70.00	
Wm. B. Lampkin, Jr.	"	70.00	
John Lanham	"	70.00	
Kenneth Lee	"	70.00	
Melvin Lovelady	"	70.00	
Edward E. Robinson	"	70.00	
Leslie Satterfield	"	70.00	
Luther Tilley	"	70.00	
Oliver Standifer	"	70.00	6,360.00

OFFICE OF REGISTER
HAMILTON COUNTY, TENNESSEE
FEE REPORT FOR JUNE 1972

Balance on hand June 1st		\$ 21,051.79
Fees collected for June:		
Recording fees	\$18,429.10	
State fees	<u>996.00</u>	
Total collected		<u>19,425.10</u>
		\$40,476.89
Disbursements:		
Salaries:		
R. H. Thurman	\$ 875.00	
Betty Sharp	735.00	
Sarah DeFriese	685.00	
Evelyn Stoner	635.00	
Betty Friederichsen	550.00	
Gail Stiles	475.00	
Carm Pegram	475.00	
Janet Conyers	440.00	
Wanda Westmoreland	350.00	
Dorothy Brammer	<u>1575.00</u>	
	6795.00	
Postmaster	7.40	
National Cash Register Co.	11.00	
Expenses NACO Meeting	190.64	
NACO Registration	<u>65.00</u>	
Total Disbursements		<u>7,069.04</u>
Balance June 30, 1972		<u>\$33,407.85</u>

I certify that the foregoing is a true report for the month of June 1972.

Dorothy P. Brammer

Sworn to and subscribed before me this 7th day of July 1972.



R. H. Thurman

My Commission expires Jan. 13, 1976

OFFICE OF H. Q. EVATT, SHERIFF
HAMILTON COUNTY, TENNESSEE

FINANCIAL STATEMENTS FOR MONTH OF May, 72

Opening Cash Balance. \$ 37,756.21

STATEMENT OF CASH RECEIPTS

GENERAL FUND:

Ex-Officio appropriation	\$ 47,500.00	
Misdemeanor Costs	1,821.50	
Waiting on courts	876.00	
Summoning jurors	3,401.00	
Returning prisoners	79.18	
Workhouse cases	686.00	
Uniform allowances		
Alcoholic rehabilitation officer	<u>572.00</u>	54,935.68

CIRCUIT COURT CLERK:

Court of General Sessions	\$ 6,589.30	
Circuit Court	<u>2,701.63</u>	9,290.93

CRIMINAL COURT CLERK:

Criminal Court	\$ 648.13	
Court of General Sessions	<u>557.70</u>	1,205.83

OTHER SOURCES:

Foreign papers	\$ 105.00	
Boarding prisoners		
XXXXXX Army A. W. O. L	656.00	
Federal government	595.00	
City of XXXXXX Soddy-Daisy	161.75	
City of Red Bank	96.50	
Other: Damage to Patrol Cars S. Barnard & Babb	312.98	
City of East Ridge	109.25	
City of Signal Mountain	<u>25.50</u>	<u>2,061.98</u>

TOTAL RECEIPTS		<u>67,494.42</u>
TOTAL AVAILABLE CASH		\$105,250.63

STATEMENT OF DISBURSEMENTS

EXPENSES OF OFFICE:

Salaries-(See attached detail)		51,371.15
Automobile expense-		
Repairs and parts	4,420.82	
Gas, Oil and grease	378.72	
Tires and tubes	734.95	
Insurance		
Radio service	282.50	
Auto allowance for process servers	<u>375.00</u>	6,191.99

Other-

Provisions	\$ 3,842.79	
Returning prisoners	2,536.34	
Uniform allowances		
Alcoholic rehabilitation officer	548.60	
Miscellaneous: Office	9.28	
Sanitation	38.42	
Special Guard Duty Paul Scott	60.00	
R. E. Cornish Exp. to Cedar Town Ga. on Invest.	<u>12.52</u>	<u>7,069.95</u>
Testam Fee James Lynn Carr	10.00	
Employees Deputy Bond Robert Allen	<u>12.00</u>	

TOTAL DISBURSEMENTS		<u>64,633.09</u>
CLOSING CASH BALANCE		<u>40,617.54</u>

Signed H. Q. Evatt

Sworn to and subscribed to before me, this the 3 day of July 1972.



SALARIES FOR THE MONTH OF MAY, 1972

SHERIFF

H. Q. Evatt

1,575.00

DEPUTIES

Edward J. Russell	Chief Deputy	923.12	
Robert Cornish	Chief of Detectives	696.30	
Home F Dawson	Detective	180.36	
Earl H. Gant	"	601.34	
Richard D Jernigan	"	601.34	
Oscar McMillian	"	601.34	
G. W. Merriman	"	147.70	
Thomas Ratledge	"	601.34	
William Robbs	"	601.34	
Clarence Schroyer	"	601.34	
Howard Shutters	"	601.34	
C. L. Westbrook	"	601.34	
John D. Holt	Captain	633.00	
Roy L. Hale	"	633.00	
William Robinson	"	633.00	
James Arrowood	Patrol Sergeant	601.34	
Thomas J. Farmer	"	601.34	
Charles J. Shelton	"	601.34	
Robert F. Burkhart	Patrolman	564.42	
Daniel E. Collins	"	564.42	
Jack Danielson	"	261.11	
Buford Duggan	"	73.84	
Andrew J. Ellis	"	147.70	
Thomas L. Fox	"	564.42	
Clyde Hullander	"	564.42	
Max V. Hilton	"	564.42	
Sam James	"	564.42	
Thomas R. Johnson	"	564.42	
James O. Lane	"	564.42	
Donald A. McCullough	"	564.42	
Fletcher D. Miller	"	564.42	
R. L. Monger	"	564.42	
Lewis S. O'Neal	"	261.11	
William G. Newell	"	564.42	
Robert O'Dell	"	564.42	
Fred Paul	"	564.42	
Wm. E. Peace	"	564.42	
Ervin O. Partridge	"	564.42	
Clinton H. Peoples	"	543.32	
Foster Phillips	"	564.42	
Randall Rich	"	564.42	
Jimmy Sharrock	"	522.22	
Fred L. Stafford	"	131.74	
Donald Thompson	"	538.04	
Milton Trotter	"	564.42	
Willie Turner	"	564.42	
James Wilken	"	564.42	
Benny F. Williams	"	522.22	
F. A. Wilson	"	564.42	
John White	"	36.92	
Bill Uren	"	564.42	
Joe Bush	"	147.70	
James Hardy	"	221.52	
W. W. Harris	"	253.20	
William Kay	Spec. Officer (Janitor)	147.70	
James Hutchenson	"	332.32	27,583.54

PROCESSING OFFICERS

E. Jonah Harris	Civil Officer	601.34	
Theodore Hyatte	"	601.34	
W. J. Moore	"	601.34	
M. L. Price	"	601.34	
Earl Rogers	"	601.34	
E. J. Self	"	601.34	
J. Harvey Steele	"	601.34	
Shelton Swafford	"	601.34	
Harry Weddle, Sr.	"	601.34	5,412.06

JAILERS

Grover C. Fuller	Chief Jailer	564.42	
Frank Raymore	"	511.66	
Robert Allen	"	511.66	
Robert L. Mowery	"	543.32	
Ralph Murphy	"	543.32	
Henry L. Patterson	"	543.32	
Wiley Perkinson	"	543.32	
Shelby Rogers	"	543.32	
Young M. Thomas	"	543.32	
Harry Bible	"	543.32	5,390.98

CLERICAL

Mary J. Schoolfield	Co-ordinator	474.74	
Mary C. Sivley	Staff Secretary	538.04	
Marguerite M. White	Chief Bookkeeper	669.92	
Aubrey Haley	Utility Clerk	385.06	
James L. Carr	Dispatcher	255.83	
Lenda M. Reeves	Utility Clerk	385.06	
Judith M. Rigler	Dispatcher	458.92	
Louise Twyman	"	511.66	
Laury K. Weaver	"	511.66	4,190.89

OTHERS

Charlotte Bolden	Matron	385.06	
Jewell Hardaway	"	385.06	
Mary S. Hunter	"	140.00	
Pauline Westbrook	"	385.06	
Claude Kersey	Court Officer	564.42	
H. R. Long	"	564.42	
David M. Minnich	"	564.42	
A. L. Dempsey	Process Server	485.30	
Wm. F. Drew	"	485.30	
James G. Holder	"	485.30	
Bryant Turner	"	485.30	
Donald Allen	Special Officer	73.84	
Richard Barnard	"	73.84	
Owen Burns	"	73.84	
Blake Burton	"	73.84	
W. Frank Clark	"	73.84	
Frank Coulter	"	73.84	
Wm. E. DeSha, Jr.	"	73.84	
Mitchell Durham	"	73.84	
W. H. Garner	"	73.84	
Craig Glaze	"	73.84	
Wm. A. Goodman	"	73.84	
George Hixson	"	73.84	
Harry Jackson	"	73.84	
R. W. Janaway	"	73.84	
John Jenkins	"	73.84	
Karey W. Kaye	"	73.84	
Wm. B. Lampkin, Jr.	"	73.84	
John Lapham	"	73.84	
Kenneth Lee	"	73.84	

OTHERS CONT'D

Melvin Levelady	Special Officer	73.84	
James C. Massengale	"	73.84	
Charles Parks	"	73.84	
Monroe Price	"	73.84	
Wayland Reeves	q "	73.84	
Charles Richmond	"	73.84	
Edward Robinson	"	73.84	
Douglas Rutherford	"	73.84	
Leslie Satterfield	"	73.84	
Calvin Sivley	"	73.84	
Luther Tilley	"	73.84	
Oliver Standifer	"	73.84	7,218.68

HUMANE EDUCATIONAL SOCIETY, INC.
 COUNTY DIVISION
 ANIMAL DEPARTMENT SERVICE REPORT
 MAY, 1972

Number of New Cases Investigated	6
Number of Animals Involved	6
Number of Animals in Normal Condition, Released to Owners	3
Number of Animals in Normal Condition, Released to Shelter and Lost.	1
Number of Animals Dest., heads sent to Health Dept. & Report Negative	2
Number of Animals in Shelter and Pound May 31, 1972	7
Number of Animals Received During the Month	654
TOTAL	661
Number of Animals Destroyed	552
Number of Animals Placed in Homes	52
Number of Animals Released to Owner	31
Number of Animals in Shelter and Pound May 31, 1972	6
TOTAL	661
Total Number of Cats Handled During the Month	324
Total Number of Dogs Handled During the Month	333
Total Number of Other Animals Handled During the Month	4
TOTAL	661
Total Number of Ambulance Calls	197
Total Number of Police Calls	4
Total Number of Injured Calls	1
Total Number of Night Calls	3
Total Number of Miles Driven by Trucks	5,091

Respectfully submitted,

Ralph E. Biscoe, Jr.
 Ralph E. Biscoe, Jr.
 Superintendent

OFFICE OF CIRCUIT COURT CLERK
HAMILTON COUNTY
LUCILE HIXSON, CLERK

TO: HONORABLE CHESTER L. FROST, COUNTY JUDGE,
HAMILTON COUNTY, TENNESSEE

REPORT OF CLERK'S FEES COLLECTED AND DISBURSED BY THE OFFICE OF CIRCUIT
COURT CLERK FOR THE MONTH OF May, 1972

RECEIPTS:

Balance of Fees on hand as of <u>April 30, 1972</u>	\$ 5,220.84
Receipt for <u>May, 1972</u>	18,710.57
	<u>\$23,931.41</u>

DISBURSEMENTS:

Clerk's Salary:			
Lucile Hixson		\$ 1,575.00	
Deputy Salaries:			
Circuit Court:			
Jo Ann Abercrombie	\$ 606.63		
Melanie Clark	474.75		
Carolyn Crowe	606.63		
Hannah Hale	553.88		
Phoebe Hamilton	606.63		
Bettye Held	606.63		
Louise Hogan	527.50		
Judith Howard	764.88		
Vera Hutson	606.63		
Pamela Ringley	553.88		
Anne Rose	712.13		
Donald Sneed	263.75		
Lois Whaley	553.88		
Marshall Gupton	474.75		
			7,912.55
Sessions Court:			
Judith Brown	\$ 527.50		
Anna Crawford	527.50		
Gertrude Hunnicutt	764.88		
Margie McGuffee	712.13		
Karen Monger	474.75		
Virginia Moses	527.50		
Judith Shirley	474.75		
Joan Talley	474.75		
Paula Thompson	527.50		
			5,011.26
Equipment Rental:			
Xerox Corporation	\$ 400.00		400.00
Office Supplies:			
Xerox Corp.	\$ 29.80		
Xerox Corp.	29.80		
Violet Camera Shop	12.51		
T. H. Payne	64.70		136.81
Miscellaneous:			
Chancellor E. R. Hendry	\$ 40.00		
Railway Express	7.19		
		47.19	15,082.81
EXCESS			<u>\$ 8,848.60</u>

I, LUCILE HIXSON, Clerk of the Circuit Court and General Sessions Court hereby certify that the forgoing is a true and correct copy of the receipts and disbursements of Circuit Court and Excess Fees from General Sessions Court.

Lucile Hixson
LUCILE HIXSON, CLERK

Sworn to and subscribed before me
this 16th day of June 1972

Ann Rose
D.C.

OFFICE OF REGISTER
HAMILTON COUNTY, TENNESSEE
FEE REPORT FOR MAY 1972

Balance on hand May 1st		\$ 9,973.16
Fees collected for May:		
Recording fees	\$16,966.55	
State fees	<u>914.00</u>	
Total Collected		<u>17,880.55</u>
		<u>\$27,853.71</u>
Disbursements:		
Salaries:		
R. H. Thurman	\$ 875.00	
Betty Sharp	735.00	
Sarah DeFrieze	685.00	
Evelyn Stoner	635.00	
Betty Friederichsen	550.00	
Gail Stiles	475.00	
Carm Pegram	475.00	
Janet Conyers	440.00	
Wanda Westmoreland	350.00	
Dorothy Brammer	<u>1575.00</u>	
	6,795.00	
Postmaster	<u>6.92</u>	
Total Disbursements		<u>6,801.92</u>
Balance May 31, 1972		<u><u>\$21,051.79</u></u>

I certify that the foregoing is a true report for the month of May 1972.

Society P. Brammer



Sworn to and subscribed before me this 5th day of June 1972.

R. H. Thurman

My commission expires 1-13-76

W. R. (BILL) NOBLES, TRUSTEE
HAMILTON COUNTY, TENNESSEE
 ROOM 110 COURT HOUSE
 CHATTANOOGA, TENNESSEE 37402

REPORT FOR MONTH OF May 19672

DEPARTMENT Trustee

OPENING BALANCE	17,729 06
TAX-LEVY 2% Commission	7,806 71
DO 1% Commission	9,298 33
DO	
DO	
DO	
DO	
DO	
DO	
GENERAL RECEIPTS DETAIL ON BACK	
TOTAL — CREDITS	34,834 10
WARRANTS PAID — DETAIL ON BACK —	7,210 16
2% COMMISSION ON TAX COLLECTIONS	
1% COMMISSION ON GENERAL RECEIPTS	
MISC. — DEBITS —	
TOTAL DEBITS	7,210 16
NET CLOSING BALANCE	27,623 94

I hereby certify that the foregoing is a true report for the above stated Department for the Month of _____

_____, 1972.

Sworn to before me

This _____ day of June, 1972

W. R. Nobles

W. R. Nobles, Trustee, Hamilton County, Tennessee

Notary Public

Notary Public My Commission Expires July 9, 1973



RECEIPTS DETAIL		
W. R. Nobles	1,575	00
Katherine Holland	916	00
Mary Eldridge	712	00
Dorothy Smith	606	00
DISBURSEMENTS DETAIL		
Tot Murphy	606	00
Martha Donahue	606	00
Helen DeVore	554	00
Elnora Anderson	448	00
Leona Wolfe	422	00
Martha Gardenhire	422	00
Read House Travel Bureau	305	16
Hamilton Bank	38	00
TOTAL	7,210	16

OFFICE OF CRIMINAL COURT CLERK
HAMILTON COUNTY
CLYDE M. SANDERS, CLERK
June 5, 1972

TO: HONORABLE CHESTER L. FROST, COUNTY JUDGE,
HAMILTON COUNTY, TENNESSEE

REPORT OF CLERK'S FEES COLLECTED AND DISBURSED BY THE OFFICE OF
THE CRIMINAL COURT CLERK AND OFFICE OF CLERK OF THE COURT OF
GENERAL SESSIONS, CRIMINAL DIVISION:

FROM: May 1, 1972 THRU: May 31, 1972

Reference is made to the cash receipts in the records of both
offices, which show in detail each item of collection and the
same are hereby made a part of this report.

RECEIPTS:	CRIMINAL COURT	SESSIONS COURT
Balance of Fees on hand as of <u>May 1, 1972</u>	\$ <u>4,716.57</u>	\$ <u>None</u>
Receipts for <u>May, 1972</u>	<u>6,990.77</u>	<u>3,865.38</u>
Excess Fees from Court of General Sessions	<u>--0--</u>	
Return of Excess Fees from County	<u>10,000.00</u>	
TOTALS:	\$ <u>12,274.20</u>	\$ <u>3,865.38</u>
DISBURSEMENTS:		
Salaries:		
<u>Clyde M. Sanders, Clerk</u>	\$ <u>1,575.00</u>	
<u>Leon Haley, Jr.</u>	<u>923.13</u>	
<u>Edna M. Camp</u>	<u>712.13</u>	
<u>Benton H. Pitts</u>	<u>580.25</u>	
<u>Sara M. Caperton</u>	<u>606.63</u>	
<u>Charles E. Crowe</u>	<u>580.25</u>	
<u>Walter A. Goldston</u>	<u>633.00</u>	
<u>Gifford L. Fuller</u>	<u>580.25</u>	
<u>Garnett B. Prince, Jr.</u>	<u>606.63</u>	
<u>Gerald S. Brown</u>	<u>606.63</u>	
<u>Chas. H. Sutherland</u>		<u>764.88</u>
<u>Chas. H. McArthur</u>		<u>659.38</u>
<u>Floyd E. Wiggins</u>		<u>580.25</u>
<u>Daniel Seebeck</u>		<u>580.25</u>
<u>William Knowlen</u>		<u>580.25</u>
<u>Frank Coulter, Jr.</u>		<u>580.25</u>
Other:		
<u>Railway Express Agency</u>	<u>7.24</u>	
<u>Clerk's Travel Expense</u>	<u>55.20</u>	
<u>Secretary of State</u>		
<u>Copies of Public Acts</u>	<u>13.00</u>	
<u>Tenn. Legislative Service</u>		
<u>Copies of Leg. Bills</u>	<u>14.00</u>	
TOTALS:	\$ <u>7,493.34</u>	\$ <u>3,745.26</u>
BALANCE OF FEES AS OF <u>May 31, 1972</u>	\$ <u>4,780.86</u>	\$ <u>120.12</u>

STATE OF TENNESSEE)
COUNTY OF HAMILTON)

I, Clyde M. Sanders, Clerk of the Criminal Court and Clerk of the
Criminal Division, Court of General Sessions, of said State and
County, do hereby certify the foregoing to be a true and correct
report of the Clerk's Fees collected and disbursed by me as such
Clerk for period from May 1, 1972 through May 31, 1972.

Clyde M. Sanders
CRIMINAL COURT CLERK

Sworn and subscribed to before me
this 5th day of June, 19 72

Edna M. Camp Notary Public
My commission expires: 7-8-73

①

HUMANE EDUCATIONAL SOCIETY, INC.
 CHILDREN'S DEPARTMENT
 APRIL, 1972

Number of New Cases Investigated	37
Number of Old Cases Investigated	9
Total Number of Cases Investigated	46
Number of Children Involved in New Cases	78
Number of Children Involved in Old Cases	19
Total Number of Children Involved	97
Number of Men and Women Involved in New Cases	56
Number of Men and Women Involved in Old Cases	12
Total Number of Men and Women Involved	68
Total Number of Warnings Issued	3
Total Number of Cases in Court	1
Total Number of Families Given Emergency Relief assisting 75 Children and 53 Adults.	35
Total Number of Referrals	40

NATURE OF NEW CASES

DESTITUTE CIRCUMSTANCES	31
ALLEGED CHILD NEGLECT	3
RUNAWAY CHILD	1
ALLEGED CHILD ABUSE	1
ALLEGED UNREASONABLE WHIPPING OF CHILD	1

W. R. (BILL) NOBLES, TRUSTEE
HAMILTON COUNTY, TENNESSEE
 ROOM 110 COURT HOUSE
 CHATTANOOGA, TENNESSEE 37402

REPORT FOR MONTH OF April 19672


DEPARTMENT Trustee's Office

Trustee's Investment Fund	118,403	33
OPENING BALANCE	36,300	67
TAX-LEVY		
DO 2% Commission	6,251	03
DO 1% Commission	18,473	93
DO		
DO		
DO		
DO		
DO		
GENERAL RECEIPTS DETAIL ON BACK		
TOTAL — CREDITS	529,429	76
WARRANTS PAID — DETAIL ON BACK —	6,996	70
2% COMMISSION ON TAX COLLECTIONS	504,704	00
1% COMMISSION ON GENERAL RECEIPTS		
MISC. — DEBITS —		
TOTAL DEBITS	511,700	70
NET CLOSING BALANCE	17,729	06

I hereby certify that the foregoing is a true report for the above stated Department for the Month of _____

_____, 1972.

Sworn to before me
 This _____ day of May, 1972



W. R. Nobles
 W. R. Nobles, Trustee, Hamilton County, Tennessee

Notary Public My Commission Expires July 9, 1973



RECEIPTS DETAIL		
Excess Fees	504,70	00
W. R. Nobles	1,575	00
Katherine Holland	916	00
Mary Eldridge	712	00
DISBURSEMENTS DETAIL		
Dorothy Smith	600	00
Tot Murphy	600	00
Martha Donahue	600	00
Helen DeVore	554	00
Elnora Anderson	440	00
Lenora Wolfe	422	00
Martha Gardenhire	422	00
Trip to Nashville Expenses	129	70
TOTAL	511,700	70

OFFICE OF CRIMINAL COURT CLERK
HAMILTON COUNTY
CLYDE M. SANDERS, CLERK
May 8, 1972

TO: HONORABLE CHESTER L. FROST, COUNTY JUDGE,
HAMILTON COUNTY, TENNESSEE

REPORT OF CLERK'S FEES COLLECTED AND DISBURSED BY THE OFFICE OF
THE CRIMINAL COURT CLERK AND OFFICE OF CLERK OF THE COURT OF
GENERAL SESSIONS, CRIMINAL DIVISION:

FROM: April 1, 1972 THRU: April 30, 1972

Reference is made to the cash receipts in the records of both
offices, which show in detail each item of collection and the
same are hereby made a part of this report.

RECEIPTS:	CRIMINAL COURT	SESSIONS COURT
Balance of Fees on hand as of <u>April 1, 1972</u>	\$ <u>58.03</u>	\$ <u>None</u>
Receipts for <u>April, 1972</u>	<u>2,658.30</u>	<u>3,660.56</u>
Excess Fees from Court of General Sessions	<u>209.76</u>	
TOTALS:	\$ <u>2,810.03</u>	\$ <u>3,660.56</u>
DISBURSEMENTS:		
Salaries:		
<u>Clyde M. Sanders, Clerk</u>	\$ <u>1,575.00</u>	
<u>Leon Haley, Jr.</u>	<u>923.13</u>	
<u>Edna M. Camp</u>	<u>712.13</u>	
<u>Benton H. Pitts</u>	<u>580.25</u>	
<u>Sara M. Caperton</u>	<u>606.63</u>	
<u>Charles E. Crowe</u>	<u>580.25</u>	
<u>Walter A. Goldston</u>	<u>633.00</u>	
<u>Gifford L. Fuller</u>	<u>580.25</u>	
<u>Garnett B. Prince, Jr.</u>	<u>606.63</u>	
<u>Gerald S. Brown</u>	<u>606.63</u>	
<u>Charles H. Sutherland</u>		<u>764.88</u>
<u>Charles H. McArthur</u>		<u>659.38</u>
<u>Floyd E. Wiggins</u>		<u>580.25</u>
<u>Daniel Seebeck</u>		<u>580.25</u>
<u>William L. Knowlen</u>		<u>580.25</u>
<u>Frank Coulter, Jr.</u>		<u>580.25</u>
Other:		
<u>Secretary of State</u>		
<u>Copies of Legislative Acts</u>	<u>38.00</u>	
<u>Return of Excess Fees to</u>		
<u>Gen, Sessions Court</u>	<u>84.70</u>	
TOTALS:	\$ <u>7,526.60</u>	\$ <u>3,745.26</u>
BALANCE OF FEES		
AS OF <u>April 30, 1972</u>	\$ <u>4,716.57</u>	\$ <u>84.70</u>

STATE OF TENNESSEE)
COUNTY OF HAMILTON)

I, Clyde M. Sanders, Clerk of the Criminal Court and Clerk of the
Criminal Division, Court of General Sessions, of said State and
County, do hereby certify the foregoing to be a true and correct
report of the Clerk's Fees collected and disbursed by me as such
Clerk for: from April 1, 1972 thru April 30, 1972.

Clyde M. Sanders
CRIMINAL COURT CLERK

Sworn and subscribed to before me
this 8th day of April, 1972

Edna Camp Notary Public
My commission expires: 7-8-73

OFFICE OF REGISTER
 HAMILTON COUNTY, TENNESSEE
 FEE REPORT FOR APRIL 1972

Balance on hand April 1st		\$ 65,948.47
Fees collected for April:		
Recording fees	\$15,970.10	
State Fees	<u>804.50</u>	
Total Collected		<u>16,774.60</u>
TOTAL RECEIPTS		\$ 82,723.07

Disbursements:		
Salaries:		
R. H. Thurman	\$875.00	
Betty Sharp	735.00	
Sarah DeFrieese	685.00	
Evelyn Stoner	635.00	
Betty Friederichsen	550.00	
Gail Stiles	475.00	
Carm Pegram	475.00	
Janet Conyers	440.00	
Wanda Westmoreland	350.00	
Dorothy Brammer	<u>1575.00</u>	
	6795.00	
W. R. Nobles, Trustee	65,948.47	
Postmaster	<u>6.44</u>	
TOTAL DISBURSEMENTS		<u>72,749.91</u>
Balance April 30, 1972		<u>\$ 9,973.16</u>


I certify that the foregoing is a true report for the month of April 1972.

Dorothy P. Brammer

Sworn to and subscribed before me this 8th day of May 1972.

R. H. Thurman

My Commission expires Jan. 13, 1976



OFFICE OF CIRCUIT COURT CLERK
HAMILTON COUNTY
LUCILE HIXSON, CLERK

TO: HONORABLE CHESTER L. FROST, COUNTY JUDGE,
HAMILTON COUNTY, TENNESSEE

REPORT OF CLERK'S FEES COLLECTED AND DISBURSED BY THE OFFICE OF CIRCUIT
COURT CLERK FOR THE MONTH OF April, 1972

RECEIPTS:

Balance of Fees on hand as of <u>March 31, 1972</u>	\$ 31,139.06
Receipt for <u>April, 1972</u>	<u>20,223.03</u>
	\$ 51,362.09

DISBURSEMENTS:

Clerk's Salary:
Lucile Hixson \$ 1,575.00

Deputy Salaries:

Circuit Court:

Jo Ann Abercrombie	\$ 606.63	
Melanie Clark	474.74	
Carolyn Crowe	606.63	
Hannah Hale	553.88	
Phoebe Hamilton	606.63	
Bettye Held	606.63	
Louise Hogan	527.50	
Judith Howard	764.88	
Vera Hutson	606.63	
Pamela Ringley	553.88	
Anne Rose	712.13	
Donald Sneed	263.75	
Lois Whaley	553.88	
Marshall Gupton	474.75	7,912.55

Sessions Court:

Judith Brown	\$ 527.50	
Anna Crawford	527.50	
Gertrude Hunnicutt	764.88	
Margie McGuffee	712.13	
Karen Monger	474.75	
Virginia Moses	527.50	
Judith Shirley	474.75	
Joan Talley	474.75	
Paula Thompson	527.50	5,011.26

Equipment Rental:

Xerox Corporation	\$ 441.43	441.43
-------------------	-----------	--------

Office Supplies:

Xerox Corporation	\$ 55.10	55.10
-------------------	----------	-------

Miscellaneous:

R. E. A. Express	\$ 6.85	
Wm. R. Nobles, Trustee	31,139.06	
		<u>31,145.91</u>
		<u>46,141.25</u>

EXCESS \$ 5,220.84

I, LUCILE HIXSON, Clerk of the Circuit Court and General Sessions Court hereby certify that the foregoing is a true and correct copy of the receipts and disbursements of Circuit Court and Excess Fees from General Sessions Court.

Lucile Hixson Clerk
LUCILE HIXSON, CLERK

Sworn to and subscribed before me
this 3rd day of May 1972.

Anne Rose
D.C.

HUMANE EDUCATIONAL SOCIETY, INC.
 CHILDREN'S DEPARTMENT
 MARCH, 1972

Number of New Cases Investigated	29
Number of Old Cases Investigated	2
Total Number of Cases Investigated	31
Number of Children Involved in New Cases	66
Number of Children Involved in Old Cases	9
Total Number of Children Involved	72
Number of Men and Women Involved in New Cases	38
Number of Men and Women Involved in Old Cases	2
Total Number of Men and Women Involved	40
Total Number of Warnings Issued	1
Total Number of Families Given Emergency Relief	25
assisting 57 Children and 32 Adults.	

NATURE OF NEW CASES

DESTITUTE CIRCUMSTANCES	25
ALLEGED CHILD NEGLECT	4

HUMANE EDUCATIONAL SOCIETY, INC.
COUNTY DIVISION
ANIMAL DEPARTMENT - SERVICE REPORT
MARCH, 1972

Number of New Cases Investigated	3
Number of Animals Involved	3
Number of Animals in Normal Condition, Released to Owners	1
Number of Animals in Normal Condition, Released to Shelter and Destroyed	1
Number of Animals Dest., Heads sent to Health Dept. & Report Negative	1
Number of Animals in Shelter and Pound March 1, 1972	9
Number of Animals Received During the Month	304
	TOTAL 313
Number of Animals Destroyed	228
Number of Animals Placed in Homes	60
Number of Animals Released to Owner	13
Number of Animals in Shelter and Pound March 31, 1972	12
	TOTAL 313
Total Number of Cats Handled During the Month	65
Total Number of Dogs Handled During the Month	247
Total Number of Other Animals Handled During the Month	1
	TOTAL 313
Total Number of Ambulance Calls	156
Total Number of Police Calls	4
Total Number of Injured Calls	7
Total Number of Night Calls	7
Total Number of Miles Driven by Trucks	4,422

Respectfully submitted,

Ralph E. Eidson, Sr.
Ralph E. Eidson, Sr.
Superintendent

OFFICE OF H. Q. EVATT, SHERIFF
HAMILTON COUNTY, TENNESSEE

FINANCIAL STATEMENTS FOR MONTH OF MARCH, 1972

Opening Cash Balance \$ 18,117.88

STATEMENT OF CASH RECEIPTS


GENERAL FUND:		
Ex-Officio appropriation	\$ 47,500.00	
Misdemeanor Costs	2,810.50	
Waiting on courts	664.00	
Summoning jurors		
Returning prisoners	320.19	
Workhouse cases	908.00	
Uniform allowances		
Alcoholic rehabilitation officer	<u>572.00</u>	52,774.69
CIRCUIT COURT CLERK:		
Court of General Sessions	\$ 2,837.15	
Circuit Court	<u>6,645.97</u>	9,483.12
CRIMINAL COURT CLERK:		
Criminal Court	\$ 513.58	
Court of General Sessions	<u>609.87</u>	1,123.45
OTHER SOURCES:		
Foreign papers	\$ 458.50	
Boarding prisoners (ARMY A. W. O. L.)	1,332.00	
State of Tennessee	18,473.50	
Federal government	1,280.00	
City of Memphis Soddy-Daisy	99.25	
City of Red Bank	46.75	
Other Damage to Patrol Car (James Babb)	40.00	
Supreme Court Garnishment Theo. Parker	125.76	
Supreme Court Garnishment Va. Glenhill	<u>522.28</u>	22,378.04
		<u>85,759.30</u>
TOTAL RECEIPTS		\$ 103,877.18

STATEMENT OF DISBURSEMENTS

EXPENSES OF OFFICE:		
Salaries-(See attached detail)		54,622.35
Automobile expense-	\$	
Repairs and parts	2,775.60	
Gas, Oil and grease	2,984.20	
Tires and tubes		
Insurance		
Radio service	185.83	
Auto allowance for process servers	<u>450.00</u>	6,395.63
Other-		
Provisions	\$ 4,123.07	
Returning prisoners	1,172.88	
Uniform Allowances Legal Serv. Salary Pet.	300.00	
Alcoholic rehabilitation officer	577.20	
Miscellaneous: Office Supplies*	747.17	
Sanitation \$39.69, Supreme Ct. Garnish		
Parker \$121.26, Va. Glenhill \$513.28, Swear-		
in Robert Allen \$1.00, Sheriff's Tags 28.50, Spe	<u>1,758.73</u>	7,579.05
Sury Serv. \$45.00, Testing Fee for Employee 10.00		<u>68,697.03</u>
TOTAL DISBURSEMENTS		<u>35,180.15</u>
CLOSING CASH BALANCE		

Signed H. Q. Evatt
Sheriff

Sworn to and subscribed to before me, this the 26th day of April 1972.



Salaries for the Month of March, 1972SHERIFF

H. Q. Evatt

1,575.00

DEPUTIES

Edward J. Russell	Chief Deputy	971.24	
A. L. McCullough	Ass't Chief Deputy	671.53	
Robert Cornish	Chief of Detectives	732.60	
Earl H. Gant	Detective	632.69	
Richard D. Jernigan	"	632.69	
Oscar McMillian	"	632.69	
Thomas Ratledge	"	630.76	
William Robbs	"	632.69	
Clarence Schroyer	"	632.69	
Howard Shutters	"	632.69	
C. L. Westbrooks	"	632.69	
John D. Holt	Captain	666.00	
Roy L. Hale	"	666.00	
William Robinson	"	666.00	
James Arrowood	Patrol Sergeant	632.69	
Thomas Farmer	"	632.69	
Charles J. Shelton	"	632.69	
Robert F. Burkhart	Patrolman	593.84	
Daniel E. Collins	"	593.84	
Robert Davis	"	593.84	
Sammy Daye	"	593.84	
Buford Duggan	"	77.69	
Andrew J. Ellis	"	155.40	
Thomas L. Fox	"	593.84	
Clyde Hullander	"	593.84	
Max V. Hilton	"	593.84	
Sam James	"	593.84	
Melvin K. Johnson	"	311.63	
Thomas R. Johnson	"	593.84	
James O. Lane	"	593.84	
Donald A. McCullough	"	593.84	
Fletcher D. Miller	"	593.84	
R. L. Monger	"	593.84	
William G. Newell	"	593.84	
Robert O'Dell	"	593.84	
Fred Paul	"	593.84	
Wm. E. Peace	"	593.84	
Ervin O. Partridge	"	593.84	
Clinton Peoples	"	570.54	
FosterPhillips	"	593.84	
Randall Rich	"	593.84	
Rred L. Stafford	"	593.84	
Donald Thompson	"	566.09	
Milton Trotter	"	593.84	
Willie Turner	"	593.84	
Chester Westfield	"	593.84	
James Wilken	"	593.84	
F. A. Wilson	"	593.84	
John White	"	77.69	
Bill Uren	"	593.84	
Joe Bush	"	155.39	
James Hardy	"	233.07	
W. W. Harris	"	266.40	
William Kay	Spec. Officer (Janitor)	155.40	
James Hutchenson	"	349.64	30,283.65

PROCESSING OFFICERS

Harry Cooke	Civil Officer	632.69	
E. Jonah Harris	"	632.69	
Theodore Hyatte	"	632.69	
W. J. Moore	"	632.69	
M. L. Price	"	632.69	
E. J. Self	"	632.69	
J. Harvey Steele	"	632.69	
Shelton Swafford	"	632.69	
Harry Weddle, Sr.	"	632.69	5,694.21

JAILERS

Grover C. Fuller	Chief Jailer	593.84	
Frank Raymore	Jailer	538.33	
Robert Allen	"	538.33	
Robert L. Mowery	"	571.64	
Ralph Murphy	"	571.64	
Henry L. Patterson	"	571.64	
Willey Perkinson	"	571.64	
Shelby Rogers	"	571.64	
Youn M. Thomas	"	571.64	
Harry Bible	"	571.64	5,671.98

CLERICAL

Mary J. Schoolfield	Co-ordinator	499.49	
Mary C. Sivley	Staff Secretary	566.09	
Marguerite M. White	Chief Bookkeeper	704.84	
Aubrey Haley	Utility Clerk	405.13	
Lenda M. Reeves	Utility Clerk	405.13	
Judith M. Rigler	Dispatcher	482.84	
Louise Twyman	Dispatcher	538.33	
Laury K. Weaver	Dispatcher	528.33	4,130.18

OTHERS

Charlotte Bolden	Matron	405.13	
Jewell Hardaway	Matron	405.13	
Mary Hunter	"	140.00	
Pauline Westbrook	"	405.13	
Claude Kersey	Court Officer	593.84	
H. R. Long	"	593.84	
David M. Minnich	"	593.84	
A. L. Dempsey	Process Server	510.60	
Wm. F. Drew	"	510.60	
James G. Holder	"	510.60	
Bryant Turner	"	510.60	
Donald Allen	Special Officer	77.69	
Richard Barnard	"	75.77	
Owen Burns	"	77.69	
Blake Burton	"	77.69	
W. Frank Clark	"	77.69	
Frank Coulter	"	77.69	
Wm. R. DeSha, Jr.	"	77.69	
Mitchell Durham	"	77.69	
W. H. Garner	"	77.69	
Craig Glaze	"	77.69	
Wm. A. Goodman	"	77.69	
George Hinson	"	77.69	
R. W. Janaway	"	77.69	
John Jenkins	"	75.77	
Karey W. Kaley	"	77.69	
Wm. B. Lampkin, Jr.	"	75.77	
John Lanham	"	77.69	
Kenneth Lee	"	77.69	

OTHERS: (CONTINUED)

Melvin Lovelady	Special Officer	77.69	
Charles Richmond	"	77.69	
Edward Robinson	"	77.69	
Douglas Rutherford	"	77.69	
Leslie Satterfield	"	77.69	
Calvin Sivley	"	77.69	
Luther Tilley	"	77.69	
Oliver Standifer	"	77.69	
Kenneth Pelfrey	"	73.84	7,267.33

LIVANE EDUCATIONAL SOCIETY, INC.
CHILDREN'S DEPARTMENT
FEBRUARY, 1972

Number of New Cases Investigated -----
Number of Old Cases Investigated -----
Total Number of Cases Investigated -----

Number of Children Involved in New Cases -----
Number of Children Involved in Old Cases -----
Total Number of Children Involved -----

Number of Men and Women Involved in New Cases -----
Number of Men and Women Involved in Old Cases -----
Total Number of Men and Women Involved -----

Total Number of Warnings Issued -----

Total Number of Cases in Court -----

Total Number of Families Given Emergency Relief -----
assisting 34 Children and 28 Adults.

Total Number of Referrals -----

NATURE OF NEW CASES

PHYSICAL CIRCUMSTANCES -----

PHYSICAL CHILD ABUSE -----

CHILD NEGLECT -----

PHYSICAL CHILD NEGLECT -----

HUMANE EDUCATIONAL SOCIETY, INC.
CLATSANOOGA DIVISION
ANIMAL DEPARTMENT SERVICE REPORT
FEBRUARY, 1972

Number of New Cases Investigated	
Number of Animals Involved	
Number of Animals in Normal Condition, Released to Owners	
Number of Animals in Normal Condition, Released to Shelter and Pounds	
Number of Animals Dest., Leads sent to Health Dept. & Pounds, etc.	
Number of Animals in Shelter and Pound February 1, 1972	
Number of Animals Received During the Month	TOTAL 772
Number of Animals Destroyed	
Number of Animals Placed in Homes	21
Number of Animals Released to Owner	11
Number of Animals in Shelter and Pound February 29, 1972	TOTAL 763
Total Number of Cats Handled During the Month	
Total Number of Dogs Handled During the Month	51
Total Number of Other Animals Handled During the Month	TOTAL 13
Total Number of Ambulance Calls	
Total Number of Police Calls	
Total Number of Injured Calls	
Total Number of Night Calls	
Total Number of Miles Driven by Trucks	

Respectfully submitted

[Signature]
GAIL R. FICKER, DVM.
SUPERVISOR

LUMANE EDUCATIONAL SOCIETY, INC.
 HAMILTON COUNTY DIVISION
 ANIMAL DEPARTMENT SERVICE REPORT
 FEBRUARY, 1972

Number of New Cases Investigated -----	2
Number of Animals Involved -----	2
Number of Animals in Normal Condition, Released to Owners -----	1
Number of Animals in Normal Condition, Released to Shelter and Dest. -----	3
Number of Animals in Shelter and Pound February 1, 1972 -----	1
Number of Animals Received During the Month -----	306
TOTAL	311
Number of Animals Destroyed -----	211
Number of Animals Placed in Homes -----	10
Number of Animals Released to Owner -----	10
Number of Animals in Shelter and Pound February 29, 1972 -----	9
TOTAL	340
Total Number of Cats Handled During the Month -----	10
Total Number of Dogs Handled During the Month -----	10
Total Number of Other Animals Handled During the Month -----	10
TOTAL	30
Total Number of Assistance Calls -----	10
Total Number of Police Calls -----	10
Total Number of Injured Calls -----	10
Total Number of Lices Driven by Trucks -----	10

Respectfully,
Ralph E. Tidson, Jr.
 Ralph E. Tidson, Jr.
 Superintendent

REPORT OF DAVID M. RAMSEY, COUNTY COURT CLERK
FOR THE MONTH OF JUNE, 1972

FEES, COMMISSIONS AND DISTRIBUTIONS

David M. Ramsey	\$ 1,575.00
Gordon T. Baker	738.00
Estil Varner	738.00
Donald Hixson	675.00
Everett Schaerer	675.00
Mary Ella Foster	600.00
Theresa Stanley	580.00
Lilyan Lucas	600.00
Edna Wiseman	580.00
Frances Marlowe	580.00
Carolyn Williams	580.00
Minnie H. Wade	550.00
Kittie Wallace	550.00
Ruth E. Schmid	550.00
Barbara Dasmis	550.00
Betty Lynch	550.00
Ray Fisher	550.00
Walter Newman	550.00
Dorothy Bowling	550.00
Betty Sutherland	550.00
Marilyn McCollum	550.00
Gwendolyn Fletcher	500.00
Ben J. Woodard, Jr.	650.00
Louise Conner	500.00

TOTAL REGULARS \$15,071.00

OTHER DISBURSEMENTS

Travel Expenses	\$ 337.82	
Auto Expense	250.00	
Extra Auto Clerks	2,290.00	2,877.82

TOTAL DISBURSEMENTS- \$ 17,948.82

FEES PREVIOUSLY REPORTED 63,710.68

FEES FOR JUNE, 1972 18,538.83

82,249.51

LESS TOTAL DISBURSEMENTS 17,948.82

TOTAL EXCESS FEES \$ 64,300.69

This is to certify that this is a true and correct report of the receipts and disbursements for this period.

David M. Ramsey

 DAVID M. RAMSEY- COUNTY COURT CLERK



AUGUST TERM 1972

STATE OF TENNESSEE)

WEDNESDAY, AUGUST 2, 1972

COUNTY OF HAMILTON)

BE IT REMEMBERED, That on this the 2nd day of August, 1972, a Regular Meeting of the County Council was begun and held at the Court House in the City of Chattanooga, when the following proceedings were had, to-wit:-

Present and presiding, the Honorable Frank Newell, Vice-Chairman.

The County Court Clerk called the Roll of the County Council and the following, constituting a Quorum, answered to their names: Councilman Long, Councilman Mayfield, Councilman Newell and Councilman Wilson. Judge Frost was absent. Total present-4. Absent-1.

The Invocation was given by Reverend John S. Lanham, Pastor of the Calvary Baptist Church, who was County Chaplain for the day.

ON MOTION of Councilman Mayfield, seconded by Councilman Wilson, to dispense with the reading of the Minutes of the previous meeting, treat same as read, approved, made a matter of record and filed. The foregoing Motion was unanimously Adopted by Acclamation. Total present-4. Absent-1.

RESOLUTION-TITLE-REZONING FROM AGRICULTURAL AND RURAL RESIDENTIAL DISTRICT TO GENERAL BUSINESS DISTRICT A TRACT OF LAND LOCATED ON THE SOUTH AND WEST LINES OF E. BRAINERD RD., ADJOINING THE RED FOOD STORE PROPERTY ON THE NORTH. THIS TRACT BEGINS AT THE NE CORNER OF THE RED FOOD STORE PROPERTY, FRONTS 1289' ON THE WEST AND SOUTH LINES OF E. BRAINERD ROAD AND EXTENDS SW 515', THENCE SE, BEING 515' SOUTH OF AND PARALLEL WITH E. BRAINERD RD., FOR SOME 700', TO THE NW CORNER OF THE RED FOOD STORE PROPERTY.

BE IT RESOLVED, BY THE COUNTY COUNCIL OF HAMILTON COUNTY, TENNESSEE, IN SESSION ASSEMBLED:-

WHEREAS, Leotaa C. Gibson and Others petitioned The Chattanooga-Hamilton County Planning Commission to rezone a tract of land located on the South and West lines of East Brainerd Road, and said Planning Commission after hearing recommended that said petition be denied; and

WHEREAS, Leota C. Gibson and Others requested that the County Council consider said petition and notice has been published in a newspaper in general circulation in Hamilton County that the County Council would hold a public hearing on August 2, 1972, concerning the passage of this Resolution, as required by law, and such hearing having been held.

NOW, THEREFORE, BE IT RESOLVED, BY THE COUNTY COUNCIL OF HAMILTON COUNTY, TENNESSEE, IN SESSION ASSEMBLED: That the Zoning Resolution of Hamilton County be amended to rezone from Agricultural and Rural Residential District to General Business District a tract of land located on the South and West lines of E. Brainerd Road, adjoining the Red Food Store property on the North. This tract begins at the NE corner of the Red

AUGUST TERM 1972

Food Store property, fronts 1289' on the West and South lines of E. Brainerd Road and extends SW 515', thence SE, being 515' South of and parallel with East Brainerd Road, for some 700', to the NW corner of the Red Food Store property.

BE IT FURTHER RESOLVED, that this Resolution take effect from and after its passage, the public welfare requiring it.

/s/ Luke Wilson
MEMBER OF THE COUNTY COUNCIL

ON MOTION of Councilman Wilson, seconded by Councilman Long, the foregoing Resolution was unanimously Adopted by Acclamation. Total present-4. Absent-1.

RESOLUTION-TITLE-REZONING FROM AGRICULTURAL DISTRICT TO LOCAL BUSINESS DISTRICT A TRACT OF LAND LOCATED AT THE NW INTERSECTION OF BOY SCOUT ROAD AND MIDDLE VALLEY PIKE. THIS TRACT FRONTS 210' ON THE WEST LINE OF MIDDLE VALLEY PIKE AND EXTENDS NW, BETWEEN PARALLEL LINES, FOR 210', THE SOUTH LINE BEING ALONG THE NORTH LINE OF BOY SCOUT ROAD.

BE IT RESOLVED, BY THE COUNTY COUNCIL OF HAMILTON COUNTY, TENNESSEE, IN SESSION ASSEMBLED:-

WHEREAS, Reed L. Bacon petitioned the Chattanooga-Hamilton County Regional Planning Commission to rezone a tract of land located at the NW intersection of Boy Scout Road and Middle Valley Pike, and said Planning Commission after hearing recommended that said petition be approved; and

WHEREAS, Reed L. Bacon requested that the County Council consider said petition and notice has been published in a newspaper in general circulation in Hamilton County that the County Council would hold a public hearing on August 2, 1972, concerning the passage of this resolution, as required by law, and such hearing having been held.

NOW, THEREFORE, BE IT RESOLVED, BY THE COUNTY COUNCIL OF HAMILTON COUNTY, TENNESSEE, IN SESSION ASSEMBLED: That the Zoning Resolution of Hamilton County be amended to rezone from Agricultural District to Local Business District a tract of land located at the NW intersection of Boy Scout Road and Middle Valley Pike. This tract fronts 210' on the West line of Middle Valley Pike and extends NW, between parallel lines, for 210', the South line being along the North line of Boy Scout Road.

BE IT FURTHER RESOLVED, that this Resolution take effect from and after its passage, the public welfare requiring it.

/s/ Jack D. Mayfield
MEMBER OF THE COUNTY COUNCIL

RESOLUTION-TITLE-REZONING FROM AGRICULTURAL DISTRICT TO LOCAL BUSINESS DISTRICT A TRACT OF LAND LOCATED AT THE NW INTERSECTION OF BOY SCOUT ROAD AND MIDDLE VALLEY PIKE. THIS TRACT BEGINS 210' NORTH OF BOY SCOUT ROAD, FRONTS 290' ON THE WEST LINE OF MIDDLE VALLEY PIKE AND EXTENDS NW 450', THENCE SW 500', FRONTS 240' ON THE NORTH LINE OF BOY SCOUT ROAD, THENCE NE 210', THENCE SE 210', TO MIDDLE VALLEY PIKE.

BE IT RESOLVED, BY THE COUNTY COUNCIL OF HAMILTON COUNTY, TENNESSEE, IN SESSION ASSEMBLED:-

AUGUST TERM 1972

WHEREAS, Reed L. Bacon petitioned The Chattanooga-Hamilton County Regional Planning Commission to rezone a tract of land located at the NW intersection of Boy Scout Road and Middle Valley Pike; and said Planning Commission after hearing recommended that said petition be approved; and

WHEREAS, Reed L. Bacon requested that the County Council consider said petition and notice has been published in a newspaper in general circulation in Hamilton County that the County Council would hold a public hearing on August 2, 1972, concerning the passage of this resolution as required by law, and such hearing having been held.

NOW, THEREFORE, BE IT RESOLVED, BY THE COUNTY COUNCIL OF HAMILTON COUNTY, TENNESSEE, IN SESSION ASSEMBLED: That the Zoning Resolution of Hamilton County be amended to rezone from Agricultural District to Local Business District a tract of land located at the NW intersection of Boy Scout Road and Middle Valley Pike. This tract begins 210' North of Boy Scout Road, fronts 290' on the West line of Middle Valley Pike and extends NW 450', thence SW 500', fronts 240' on the North line of Boy Scout Road, thence NE 210', thence SE 210' to Middle Valley Pike.

BE IT FURTHER RESOLVED, that this Resolution take effect from and after its passage, the public welfare requiring it.

/s/ Jack D. Mayfield
MEMBER OF THE COUNTY COUNCIL

RESOLUTION-TITLE-REZONING FROM AGRICULTURAL TO LOCAL BUSINESS DISTRICT A TRACT OF LAND LOCATED AT THE NW INTERSECTION OF BOY SCOUT ROAD AND MIDDLE VALLEY PIKE. THIS TRACT BEGINS 500' NORTH OF BOY SCOUT ROAD, FRONTS SOME 870' ON THE WEST LINE OF MIDDLE VALLEY PIKE AND EXTENDS NW 1460', THENCE SW 120', THENCE SW 1260' TO THE NORTH LINE OF BOY SCOUT ROAD, FRONTS SOME 400' ON THE NORTH LINE OF BOY SCOUT ROAD, THENCE NE 500', THENCE SE 450' TO MIDDLE VALLEY ROAD.

BE IT RESOLVED, BY THE COUNTY COUNCIL OF HAMILTON COUNTY, TENNESSEE, IN SESSION ASSEMBLED:-

WHEREAS, Reed L. Bacon petitioned The Chattanooga-Hamilton County Regional Planning Commission to rezone a tract of land located at the NW intersection of Boy Scout Road and Middle Valley Pike, and said Planning Commission after hearing recommended that said petition be denied; and

WHEREAS, Reed L. Bacon requested that the County Council consider said petition and notice has been published in a newspaper in general circulation in Hamilton County that the County Council would hold a public hearing at the Court House on August 2, 1972, concerning the passage of this resolution as required by law, and such hearing having been held.

NOW, THEREFORE, BE IT RESOLVED, BY THE COUNTY COUNCIL OF HAMILTON COUNTY, TENNESSEE, IN SESSION ASSEMBLED: That the Zoning Resolution of Hamilton County be amended to rezone from Agricultural District to Local Business District a tract of land located at the NW intersection of Boy Scout Road and Middle Valley Pike. This tract begins 500' North of Boy Scout Road, fronts some 870' on the West line of Middle Valley Pike and extends NW 1460', thence SW 120', thence SW 1260' to the North line of Boy Scout Road,

AUGUST TERM 1972

fronts some 400' on the North line of Boy Scout Road, thence NE 500', thence SE 450' to Middle Valley Road.

BE IT FURTHER RESOLVED, that this Resolution take effect from and after its passage, the public welfare requiring it.

/s/ Jack D. Mayfield
MEMBER OF THE COUNTY COUNCIL

ON MOTION of Councilman Mayfield, seconded by Councilman Wilson, the three (3) foregoing Resolutions were unanimously Adopted by Acclamation. Total present-4. Absent-1.

ON MOTION of Councilman Wilson, seconded by Councilman Mayfield, that Mr. David O. Ellis of 5025 Dayton Boulevard be appointed as a member of the Zoning Appeals Board. The foregoing Motion was unanimously Adopted by Acclamation. Total present-4. Absent-1.

RESOLUTION-TITLE-TO CHANGE ARTICLE VII, SECTION 108.4
OF THE HAMILTON COUNTY ZONING REGULATIONS SO, AS TO
PERMIT THE PLANNING COMMISSION TO SET THE FEES FOR THE
PROCESSING OF ZONING PETITIONS, ETC.

BE IT RESOLVED, BY THE COUNTY COUNCIL OF HAMILTON COUNTY, TENNESSEE, IN
SESSION ASSEMBLED:-

WHEREAS, Article VII, Section 108.4 of the Unofficial Codified Version of the Hamilton County Zoning Regulations is as follows: "Fees for Administrative Costs The Planning Commission is authorized to charge the petitioner an amount not to exceed \$25.00 to cover all or part of the cost of making maps, sending out notices and other incidental administrative expenses involved in any petition for change in these regions"; and

WHEREAS, it has been determined proper inasmuch as the costs in processing fees change regularly, that same be determined by the Planning Commission.

NOW, THEREFORE, BE IT RESOLVED BY THE COUNTY COUNCIL that the words in Article VII, Section 108.4 set out above be deleted and replaced with the following words:

"Fees for Administrative Costs: "The Planning Commission is authorized to charge the petitioner an amount that is commensurate with the cost of processing the application."

BE IT FURTHER RESOLVED, that this resolution take effect from and after its passage, the public welfare requiring it.

/s/ Luke Wilson
MEMBER OF THE COUNTY COUNCIL

ON MOTION of Councilman Wilson, seconded by Councilman Mayfield, the foregoing Resolution was Adopted on a Roll Call vote, with the following members of the County Council being present and voting as follows: Councilman Long, "Nay"; Councilman Mayfield, "Aye"; Councilman Newell, "Aye"; Councilman Wilson, "Aye". Judge Frost was absent. Total "Aye" votes-3. Total "Nay" votes-1.

A U G U S T T E R M 1 9 7 2

RESOLUTION-TITLE-ACCEPTING BID OF METRO CHRYSLER-
PLYMOUTH, INC. FOR ONE (1) NEW 1972 PLYMOUTH FURY I,
4 DOOR SEDAN FOR THE HIGHWAY DEPT., IN THE AMOUNT OF
\$3200.00.

BE IT RESOLVED, BY THE COUNTY COUNCIL OF HAMILTON COUNTY, TENNESSEE, IN
SESSION ASSEMBLED:-

WHEREAS, In response to Public advertisement bids were received for the purchase
of one new automobile and,

WHEREAS, the bid of Metro Chrysler-Plymouth, Inc. was considered the lowest
and best bid received.

NOW, THEREFORE, BE IT RESOLVED BY THE COUNTY COUNCIL OF HAMILTON COUNTY,
TENNESSEE IN SESSION ASSEMBLED: That the Purchasing Agent is hereby authorized to accept
the bid of Metro Chrysler-Plymouth, Inc. for One (1) new 1972 Automobile in the amount of
\$3200.00.

Same to be paid out of the County General Fund.

BE IT FURTHER RESOLVED: That this resolution take effect from and after its
passage, the public welfare requiring it.

/s/ Luke Wilson
MEMBER OF THE COUNTY COUNCIL

ON MOTION of Councilman Wilson, seconded by Councilman Long, the foregoing
Resolution was unanimously Adopted on a Roll Call vote, with the following members of the
County Council being present and voting "Aye": Councilman Long, Councilman Mayfield,
Councilman Newell, and Councilman Wilson. Judge Frost was absent. Total present-4.
Total absent-1.

RESOLUTION-TITLE-TO DECLARE NORTH PRAIRIE CIRCLE
AND SOUTH PRAIRIE CIRCLE DISTRICT ROADS.

BE IT RESOLVED, BY THE COUNTY COUNCIL OF HAMILTON COUNTY, TENNESSEE, IN
SESSION ASSEMBLED:-

THAT, North Prairie Circle extending from Hixson Pike in a northerly and west-
erly direction 0.50 of a mile to Hensley Road; and that South Prairie Circle extending
from North Prairie Circle in a westerly direction 0.22 of a mile to Hensley Road, be de-
clared district roads 2nd Class.

The above named roads are in the 3rd Civil District in Prairie Heights Sub-
division, have a 50' right-of-way, a 4" stone base, a 2" plant mix pavement with asphalt
curbs and were built by Mr. Paul Wilbanks for the developer: Chamberlain Company.

BE IT FURTHER RESOLVED, That this Resolution take effect from and after its
passage, the public welfare requiring it.

/s/ Luke Wilson
MEMBER OF THE COUNTY COUNCIL

ON MOTION of Councilman Wilson, seconded by Councilman Long, the foregoing
Resolution was unanimously Adopted by Acclamation. Total present-4. Absent-1.

AUGUST TERM 1972

ON MOTION of Councilman Wilson, seconded by Councilman Mayfield, the Meeting was adjourned.

Frank Jewell
VICE-CHAIRMAN

AUGUST TERM 1972

STATE OF TENNESSEE)

WEDNESDAY, AUGUST 9, 1972

COUNTY OF HAMILTON)

BE IT REMEMBERED, That on this the 9th day of August, 1972, a Regular Meeting of the County Council was begun and held at the Court House in the City of Chattanooga, when the following proceedings were had, to-wit:-

Present and presiding, the Honorable Frank Newell, Vice-Chairman.

The County Court Clerk called the Roll of the County Council and the following constituting a Quorum, answered to their names: Councilman Long, Councilman Mayfield, Councilman Newell and Councilman Wilson. Judge Frost was absent. Total present-4. Absent-1.

The Invocation was given by the Reverend James H. Walker, Pastor of the Avondale Baptist Church, who was County Chaplain for the day.

ON MOTION of Councilman Mayfield, seconded by Councilman Wilson, to dispense with the reading of the Minutes of the previous meeting, treat same as read, approved, made a matter of record and filed. The foregoing Motion was unanimously Adopted by Acclamation. Total present-4. Absent-1.

RESOLUTION-TITLE-REZONING FROM AGRICULTURAL TO LOCAL BUSINESS DISTRICT A TRACT OF LAND LOCATED AT THE SW INTERSECTION OF HIGHWAY 153 AND GADD ROAD. THIS TRACT BEGINS AT A POINT 305' W. OF HIGHWAY 153, FRONTS 210' ON THE S. LINE OF GADD ROAD AND EXTENDS SE, ALONG THE EASTERN LINE OF METRO PARK SUB., FOR 545', THENCE SW 210', THENCE SW 65', THENCE NE 460' TO HIGHWAY 153, FRONTS 260' ON THE W. LINE OF HIGHWAY 153, THENCE SW 200', THENCE NW 400', BEING ALL OF PARCEL NO. 1840A-01B-06, NOT PREVIOUSLY ZONED LOCAL BUSINESS.

BE IT RESOLVED, BY THE COUNTY COUNCIL OF HAMILTON COUNTY, TENNESSEE, : IN SESSION ASSEMBLED:-

WHEREAS, Michael A. Austin petitioned The Chattanooga-Hamilton County Regional Planning Commission to rezone a tract of land located at the SW intersection of Highway 153 and Gadd Road, and said Planning Commission after hearing recommended that said petition be approved; and

WHEREAS, Michael A. Austin requested that the County Council consider said petition and notice has been published in a newspaper in general circulation in Hamilton County that the County Council would hold a public hearing on July 5, 1972, concerning the passage of this Resolution as required by law, and such hearing having been held.

NOW, THEREFORE, BE IT RESOLVED, BY THE COUNTY COUNCIL OF HAMILTON COUNTY, TENNESSEE, IN SESSION ASSEMBLED: That the Zoning Resolution of Hamilton County be amended to rezone from Agricultural to Local Business District a tract of land located at the SW intersection of Highway 153 and Gadd Road. This tract begins at a point 305' W. of Highway 153, fronts 210' on the S. line of Gadd Road and extends SE, along the Eastern line of Metro Park Sub., for 545', thence SW 210', thence SW 65', thence NE 460'

AUGUST TERM 1972

to Highway 153, fronts 260' on the W. line of Highway 153, thence SW 200', thence NW 400', being all of parcel No. 1840A-01B-06, not previously zoned Local Business.

BE IT FURTHER RESOLVED, that this Resolution take effect from and after its passage, the public welfare requiring it.

/s/ Bob Long
MEMBER OF THE COUNTY COUNCIL

ON MOTION of Councilman Long, seconded by Councilman Mayfield, the foregoing Resolution was unanimously Adopted by Acclamation. Total present-4. Absent-1.

RESOLUTION-TITLE-ACCEPTING BID OF METRO CHRYSLER-PLYMOUTH, INC. FOR ONE (1) 1972 PLYMOUTH, FURY III, 2 DOOR, WITH TRADE-IN 1970 FORD CUSTOM 500, 4 DOOR FOR HAMILTON COUNTY JUVENILE COURT. IN THE AMOUNT OF \$2800.00.

BE IT RESOLVED, BY THE COUNTY COUNCIL OF HAMILTON COUNTY, TENNESSEE, IN SESSION ASSEMBLED:-

WHEREAS, in response to public advertisement bids were received for the purchase of One (1) 1972 Plymouth, Fury III, 2 Door, with trade-in of 1970 Ford Custom 500, 4 Door, in amount \$2800.00.

WHEREAS, the bid Metro Chrysler-Plymouth, Inc. was considered the lowest and best bid received.

NOW THEREFORE BE IT RESOLVED BY THE COUNTY COUNCIL OF HAMILTON COUNTY, TENNESSEE IN SESSION ASSEMBLED: That the Purchasing Agent is hereby authorized to accept the bid of Metro Chrysler-Plymouth, Inc.

Same to be paid out of County General Fund.

BE IT FURTHER RESOLVED: That this resolution take effect from and after its passage, the public welfare requiring it.

/s/ Bob Long
MEMBER OF THE COUNTY COUNCIL

ON MOTION of Councilman Long, seconded by Councilman Wilson, the foregoing Resolution was unanimously Adopted on a Roll Call vote, with the following members of the County Council being present and voting "Aye": Councilman Long, Councilman Mayfield, Councilman Newell, Councilman Wilson. Judge Frost was absent. Total present-4. Absent-1.

RESOLUTION-TITLE-ACCEPTING BID OF MOTOROLA COMMUNICATIONS AND ELECTRONICS, INC. FOR ONE MOBILE RELAY-VHF WITH OUTDOOR WEATHER PROOF CABINET AND ACCESSORIES FOR THE HAMILTON COUNTY HIGHWAY DEPARTMENT IN THE AMOUNT OF \$11,552.20.

BE IT RESOLVED, BY THE COUNTY COUNCIL OF HAMILTON COUNTY, TENNESSEE, IN SESSION ASSEMBLED:-

WHEREAS, in response to public advertisement bids were received for the purchase of Mobile Radio Equipment for the Hamilton County Highway Department; and

WHEREAS, the bid of Motorola Communications and Electronics, Inc. was considered the lowest and best bid received.

AUGUST TERM 1972

NOW, THEREFORE, BE IT RESOLVED, BY THE COUNTY COUNCIL OF HAMILTON COUNTY, TENNESSEE, IN SESSION ASSEMBLED: That the Purchasing Agent is hereby authorized to accept the bid of Motorola Communications and Electronics, Inc. for one Mobile Relay-VHF with outdoor weather proof cabinet and accessories for the Hamilton County Highway Department.


Same to be paid from County Funds depending on usage of the radios.

BE IT FURTHER RESOLVED, that this Resolution take effect from and after its passage, the public welfare requiring it.

/s/ Luke Wilson
MEMBER OF THE COUNTY COUNCIL

ON MOTION of Councilman Wilson, seconded by Councilman Long, the foregoing Resolution was unanimously Adopted on a Roll Call vote, with the following members of the County Council being present and voting "Aye": Councilman Long, Councilman Mayfield, Councilman Newell, Councilman Wilson. Judge Frost was absent. Total present-4. Absent-1.

ON MOTION of Councilman Wilson, seconded by Councilman Mayfield, the Meeting was adjourned.


VICE-CHAIRMAN

AUGUST TERM 1972

STATE OF TENNESSEE)

WEDNESDAY, AUGUST 16, 1972

COUNTY OF HAMILTON)

BE IT REMEMBERED, That on this the 16th day of August, 1972, a Regular Meeting of the County Council was begun and held at the Court House in the City of Chattanooga, when the following proceedings were had, to-wit:

Present and presiding, the Honorable Chester L. Frost, Chairman.

The County Court Clerk called the Roll of the County Council and the following, constituting a Quorum, answered to their names: Councilman Long, Councilman Mayfield, Councilman Newell, Councilman Wilson and Judge Frost. Total present-5. Absent-0.

The Invocation was given by Reverend E. Lee Griggs, Pastor of the Memorial Baptist Church.

ON MOTION of Councilman Mayfield, seconded by Councilman Wilson, to dispense with the reading of the Minutes of the previous meeting, treat same as read, approved, made a matter of record and filed. The foregoing Motion was unanimously Adopted by Acclamation. Total present-5. Absent-0.

RESOLUTION-TITLE-REZONING FROM TOURIST COURT AND MOTEL DISTRICT TO APARTMENT-TOWNHOUSE DISTRICT A TRACT OF LAND LOCATED ACROSS LAKE RESORT TERRACE FROM LAKE SHORE APARTMENTS. THIS TRACT BEGINS AT A POINT SOME 1600' NE OF LAKESHORE DR. ON THE SOUTH LINE OF LAKE RESORT TERRACE AND EXTENDS SW 85' TO A POINT 25' EAST OF LAKE CHICKAMAUGA, THENCE SE, PARALLELING THE BANK, FOR 1080', THENCE NE 1134', THENCE FOLLOWING THE LAKE FOR 2655.44', THENCE NW 1200', THENCE SW 450' THENCE NW 285', THENCE NW 416.2', FRONTS 420' ON THE EAST LINE OF LAKE RESORT DRIVE, THENCE SE 295', THENCE SE 80', THENCE SW 200', THENCE SW 110', THENCE NW 150', THENCE NW 280', THENCE NE 400', FRONTS SOME 700' ON THE SOUTH LINE OF LAKE RESORT DRIVE.

BE IT RESOLVED, BY THE COUNTY COUNCIL OF HAMILTON COUNTY, TENNESSEE, IN SESSION ASSEMBLED:-

WHEREAS, Lake Chickamauga Resort, Inc., petitioned The Chattanooga-Hamilton County Regional Planning Commission to rezone a tract of land located across Lake Resort Terrace from Lake Shore Apartments, and said Planning Commission after hearing recommended that said petition be approved; and

WHEREAS, Lake Chickamauga Resort, Inc. requested that the County Council consider said petition and notice has been published in a newspaper in general circulation in Hamilton County that the County Council would hold a public hearing, concerning said petition, on August 16, 1972, as required by law, and such hearing having been held.

NOW, THEREFORE, BE IT RESOLVED, BY THE COUNTY COUNCIL OF HAMILTON COUNTY, TENNESSEE, IN SESSION ASSEMBLED: That the Zoning Resolution of Hamilton County be amended to rezone from Tourist Court and Motel District to Apartment-Townhouse District a tract of land located across Lake Resort Terrace from Lake Short Apartments. This tract begins at a point some 1600' NE of Lakeshore Drive on the South line of Lake Resort Terrace and extends SW 85' to a point 25' East of Lake Chickamauga, thence SE, paralleling

AUGUST TERM 1972

the bank, for 1080', thence NE 1134', thence following the Lake for 2655.44', thence NW 1200', thence SW 450', thence NW 285', thence NW 416.2', fronts 420' on the East line of Lake Resort Drive, thence SE 295', thence SE 80', thence SW 200', thence SW 110', thence NW 150', thence NW 280', thence NE 400', fronts some 700' on the South line of Lake Resort Drive.

BE IT FURTHER RESOLVED, that this Resolution take effect from and after its passage, the public welfare requiring it.

/s/ Jack D. Mayfield
MEMBER OF THE COUNTY COUNCIL

ON MOTION of Councilman Mayfield, seconded by Councilman Long, the foregoing Resolution was unanimously Adopted by Acclamation. Total present-5. Absent-0.

RESOLUTION-TITLE-REZONING FROM RURAL RESIDENTIAL TO LOCAL BUSINESS DISTRICT A TRACT OF LAND LOCATED AT THE SE INTERSECTION OF CUMMINGS HIGHWAY, US 41, AND BIRMINGHAM HIGHWAY. THIS TRACT FRONTS 431' ON THE NE LINE OF BIRMINGHAM HIGHWAY AND EXTENDS SE 468', THENCE NW 593.59', THENCE NE 60' TO U. S. 11, THENCE NE, ALONG U. S. 11 AS NOW WIDENED FOR 52.45'.

BE IT RESOLVED, BY THE COUNTY COUNCIL OF HAMILTON COUNTY, TENNESSEE, IN SESSION ASSEMBLED:-

WHEREAS, McDowell Development Corporation petitioned The Chattanooga-Hamilton County Regional Planning Commission to rezone a tract of land located at the SE intersection of Cummings Highway, U. S. 41, and Birmingham Highway; and said Planning Commission after hearing recommended that said petition be approved; and

WHEREAS, McDowell Development Corporation requested that the County Council consider said petition and notice has been published in a newspaper in general circulation in Hamilton County that the County Council would hold a public hearing on August 16, 1972, concerning the passage of this Resolution as required by law, and such hearing having been held.

NOW, THEREFORE, BE IT RESOLVED, BY THE COUNTY COUNCIL OF HAMILTON COUNTY, TENNESSEE, IN SESSION ASSEMBLED: That the Zoning Resolution of Hamilton County be amended to rezone from Rural Residential District to Local Business District a tract of land located at the SE intersektion of Cummings Highway, U.W. 41, and Birmingham Highway. This tract fronts 431' on the NE line of Birmingham Highway and extends SE 468', Thence NW 593.59', thence NE 60' to U. S. 11, thence NE, along U. S. 11 as now widened for 52.45'.

BE IT FURTHER RESOLVED, that this Resolution take effect from and after its passage, the public welfare requiring it.

/s/ Bob Long
MEMBER OF THE COUNTY COUNCIL

ON MOTION of Councilman Long, seconded by Councilman Wilson, the foregoing Resolution was unanimously Adopted by Acclamation. Total present-5. Absent-0.

AUGUST TERM 1972

RESOLUTION-TITLE-REZONING FROM AGRICULTURAL DISTRICT TO RURAL RESIDENTIAL DISTRICT A TRACT OF LAND LOCATED AT THE NW INTERSECTION OF MOSES ROAD AND HILLCREST ROAD. THIS TRACT FRONTS 1067.27' ON THE NORTH LINE OF HILLCREST ROAD, FRONTS 98.5' ON THE WEST LINE OF MOSES ROAD AND EXTENDS NW 214", THENCE NE 85', THENCE NW 853.8', THENCE SW 226.45' TO THE NORTH LINE OF HILLCREST ROAD, BEING A PART OF THE J. H. MOORE FARM.

BE IT RESOLVED, BY THE COUNTY COUNCIL OF HAMILTON COUNTY, TENNESSEE, IN SESSION ASSEMBLED:-

WHEREAS, James L. Stanley petitioned The Chattanooga-Hamilton County Regional Planning Commission to rezone a tract of land located at the NW intersection of Moses Road and Hillcrest Road, and said Planning Commission after hearing recommended that said petition be approved; and

WHEREAS, James L. Stanley requested that the County Council consider said petition and notice has been published in a newspaper in general circulation in Hamilton County that the County Council would hold a public hearing on August 16, 1972, concerning the passage of this Resolution as required by law, and such hearing having been held.

NOW, THEREFORE, BE IT RESOLVED, BY THE COUNTY COUNCIL OF HAMILTON COUNTY, TENNESSEE, IN SESSION ASSEMBLED: That the Zoning Resolution of Hamilton County be amended to rezone from Agricultural District to Rural Residential District a tract of land located the NW intersection of Moses Road and Hillcrest Road. This tract fronts 1067.27' on the North line of Hillcrest Road, fronts 98.5' on the West line of Moses Road and extends NW 214', thence NE 85', thence NW 853.8', thence SW 226.45' to the North line of Hillcrest Road, being a part of the J. H. Moore Farm.

BE IT FURTHER RESOLVED, that this Resolution take effect from and after its passage, the public welfare requiring it.

/s/ Jack D. Mayfield
MEMBER OF THE COUNTY COUNCIL

ON MOTION of Councilman Mayfield, seconded by Councilman Wilson, the foregoing Resolution was unanimously Adopted by Acclamation. Total present-5. Absent-0.

RESOLUTION - TITLE - REZONING FROM AGRICULTURAL DISTRICT TO LOCAL BUSINESS DISTRICT A TRACT OF LAND LOCATED AT 8236 STANDIFER GAP ROAD, BEING ON THE WEST SIDE OF STANDIFER GAP ROAD, OPPOSITE CLIPPER DRIVE. THIS TRACT BEGINS AT A POINT SOME 969' NW OF BANKS ROAD, FRONTS 175' ON THE WEST LINE OF STANDIFER GAP ROAD AND EXTENDS SW, BETWEEN PARALLEL LINES, FOR A DISTANCE OF 200'.

BE IT RESOLVED, BY THE COUNTY COUNCIL OF HAMILTON COUNTY, TENNESSEE, IN SESSION ASSEMBLED:-

WHEREAS, W. R. Sampson petitioned The Chattanooga-Hamilton County Regional Planning Commission to rezone a tract of land located at 8236 Standifer Gap Road, and said Planning Commission after hearing recommended that said petition be denied; and

WHEREAS, W. R. Sampson requested that the County Council consider said petition and notice has been published in a newspaper in general circulation in Hamilton County that the County Council would hold a public hearing on August 16, 1972, concerning the passage of this Resolution as required by law, and such hearing having been held.

AUGUST TERM 1972

NOW, THEREFORE, BE IT RESOLVED, BY THE COUNTY COUNCIL OF HAMILTON COUNTY, TENNESSEE, IN SESSION ASSEMBLED: That the Zoning Resolution of Hamilton County be amended to rezone from Agricultural District to Local Business District a tract of land located at 8236 Standifer Gap Road, being on the West side of Standifer Gap Road, opposite Clipper Drive. This tract begins at a point some 969' NW of Banks Road, fronts 175' on the West line of Standifer Gap Road and extends SW, between parallel lines, for a distance of 200'.

BE IT FURTHER RESOLVED, that this Resolution take effect from and after its passage, the public welfare requiring it.

/s/ Luke Wilson
MEMBER OF THE COUNTY COUNCIL

ON MOTION of Councilman Wilson, seconded by Councilman Mayfield, the foregoing Resolution was unanimously Adopted by Acclamation. Total present-5. Absent-0.

RESOLUTION-TITLE-REZONING FROM URBAN RESIDENTIAL AND RURAL RESIDENTIAL DISTRICTS TO INDUSTRIAL DISTRICT A TRACT OF LAND LOCATED AT THE NE INTERSECTION OF OOLTEWAH-RINGGOLD ROAD AND LITTLE WOLFTEVER CREEK., LOTS 44, 45, 46, 47, 48, 49, 50, 51, 52, 53, 54, and 55, PARK PLACE ADDITION TO OOLTEWAH, MORE FULLY DESCRIBED AS FRONTING 750' ON THE EAST LINE OF OOLTEWAH-RINGGOLD ROAD AND EXTENDS SE AND NE ALONG THE NORTH LINE OF LITTLE WOLFTEVER CREEK, THENCE NE 605', THENCE SW, ALONG THE SOUTH LINE OF PROPOSED GREENWOOD AVE. FOR 1200' TO OOLTEWAH-RINGGOLD ROAD.

BE IT RESOLVED, BY THE COUNTY COUNCIL OF HAMILTON COUNTY, TENNESSEE, IN SESSION ASSEMBLED:-

WHEREAS, Mrs. Evelyn Sherard Poe petitioned The Chattanooga-Hamilton County Regional Planning Commission to rezone a tract of land located at the NE intersection of Ooltewah-Ringgold Road and Little Wolftever Creek, and said Planning Commission after hearing recommended that said petition be denied; and

WHEREAS, Mrs. Evelyn Sherard Poe requested that the County Council consider said petition and notice has been published in a newspaper in general circulation in Hamilton County that the County Council would hold a public hearing on August 16, 1972, concerning the passage of this Resolution as required by law, and such hearing having been held.

NOW, THEREFORE, BE IT RESOLVED, BY THE COUNTY COUNCIL OF HAMILTON COUNTY, TENNESSEE, IN SESSION ASSEMBLED: That the Zoning Resolution of Hamilton County be amended to rezone from Urban Residential and Rural Residential Districts to Industrial District a tract of land located at the NE intersection of Ooltewah-Ringgold Road and Little Wolftever Creek. Lots 44, 45, 46, 47, 48, 49, 50, 51, 52, 53, 54 and 55, Park Place Addition to Ooltewah, more fully described as fronting 750' on the East line of Ooltewah-Ringgold Road and extends SE and NE along the North line of Little Wolftever Creek, thence NE 605', thence SW, along the South line of proposed Greenwood Avenue, for 1200' to Ooltewah-Ringgold Road.

AUGUST TERM 1972

BE IT FURTHER RESOLVED, that this Resolution take effect from and after its passage, the public welfare requiring it.

/s/ Jack D. Mayfield
MEMBER OF THE COUNTY COUNCIL

ON MOTION of Councilman Mayfield, seconded by Councilman Wilson, the foregoing Resolution was unanimously Adopted by Acclamation. Total present-5. Absent-0.

RESOLUTION-TITLE-REZONING FROM AGRICULTURAL DISTRICT TO URBAN RESIDENTIAL DISTRICT, A TRACT OF LAND LOCATED AT THE INTERSECTION OF COFFELT AND GATES ROADS. THIS TRACT BEGINS AT A POINT SOME 821' WEST OF NORTH DENT RD., FRONTS 612' ON THE NORTH LINE OF GATES RD. AND EXTENDS SW 523.55', THENCE NW 1367', THENCE NE 407.87', FRONTS 785' ON THE NORTH LINE OF COFFELT RD., THENCE NE 410.24', THENCE SE 470.4', THENCE NE 805.67', THENCE SE 1291.68', THENCE NE 602.99', THENCE NW 290.31', THENCE SW 436.74' TO GATES RD., EXCLUDING THEREFROM THE RIGHT-OF-WAY OF GATES ROAD AND COFFELT ROAD.

BE IT RESOLVED, BY THE COUNTY COUNCIL OF HAMILTON COUNTY, TENNESSEE, IN SESSION ASSEMBLED:-

WHEREAS, Thomas E. Foley petitioned The Chattanooga-Hamilton County Regional Planning Commission to rezone a tract of land located at the intersection of Coffelt and Gates Roads, and said Planning Commission after hearing recommended that said petition be approved, subject to soil survey; and

WHEREAS, Thomas E. Foley requested that the County Council consider said petition and notice has been published in a newspaper in general circulation in Hamilton County that the County Council would hold a public hearing on August 16, 1972, concerning the passage of this Resolution as required by law, and such hearing having been held.

NOW, THEREFORE, BE IT RESOLVED, BY THE COUNTY COUNCIL OF HAMILTON COUNTY, TENNESSEE, IN SESSION ASSEMBLED: That the Zoning Resolution of Hamilton County be amended to rezone from Agricultural District to Urban Residential District, a tract of land located at the intersection of Coffelt and Gates Rds. This tract begins at a point some 821' West of N. Dent Rd., fronts 612' on the North line of Gates Rd. and extends SW 523.55', thence NW 1367', thence NE 407.87', fronts 785' on the North line of Coffelt Rd., thence NE 410.24', thence SE 470.4', thence NE 805.67', thence SE 1291.68', thence NE 602.99', thence NW 290.31', thence SW 436.74' to Gates Road, excluding therefrom the right-of-way of Gates Road and Coffelt Road.

BE IT FURTHER RESOLVED, that this Resolution take effect from and after its passage, the public welfare requiring it.

/s/ Luke Wilson
MEMBER OF THE COUNTY COUNCIL

ON MOTION of Councilman Wilson, seconded by Councilman Mayfield, the foregoing Resolution was unanimously Adopted by Acclamation. Total present-5. Absent-0.

AUGUST TERM 1972

ON MOTION of Councilman Long, seconded by Councilman Wilson, to delay for thirty (30) days any action on Resolution #149 (Ulrich). The foregoing Motion was Adopted by Acclamation, with the members of the County Council voting as follows: Councilman Long, "Aye"; Councilman Mayfield, "Aye"; Councilman Newell, "Nay"; Councilman Wilson, "Aye"; Judge Frost, "Aye". Total "Aye" votes-4. Total "Nay" votes-1.

RESOLUTION-TITLE-REZONING FROM AGRICULTURAL DISTRICT TO URBAN RESIDENTIAL DISTRICT A TRACT OF LAND LOCATED ON THE EAST LINE OF BROWNTOWN ROAD, AT ITS INTERSECTION WITH MOUNTAIN CREEK RD. THIS TRACT BEGINS 510' NORTH OF McCAHILL RD., FRONTS 1072' ON THE E. LINE OF BROWNTOWN RD. AND EXTENDS SE 219', THENCE NE 88', THENCE NW 233.8', FRONTS 788' ON THE EAST LINE OF BROWNTOWN RD., THENCE SE 250', THENCE NE 225', THENCE SE 100', THENCE NE 91.5', THENCE SE 1663', THENCE SW 1030', THENCE NW 465', THENCE SW 1127', THENCE SE 367', THENCE SW 178', THENCE SE 178', THENCE SW 195', THENCE NW 2191', THENCE NW 79' TO BROWNTOWN ROAD.

BE IT RESOLVED, BY THE COUNTY COUNCIL OF HAMILTON COUNTY, TENNESSEE, IN SESSION ASSEMBLED:-

WHEREAS, Richard C. Abercrombie petitioned The Chattanooga-Hamilton County Regional Planning Commission to rezone a tract of land located on the East line of Browntown Road, at its intersection with Mountain Creek Road, and said Planning Commission after hearing recommended that said petition be approved; and

WHEREAS, Richard C. Abercrombie requested that the County Council consider said petition and notice has been published in a newspaper in general circulation in Hamilton County that the County Council would hold a public hearing on August 16, 1972, concerning the passage of this Resolution as required by law, and such hearing having been held.

NOW, THEREFORE, BE IT RESOLVED, BY THE COUNTY COUNCIL OF HAMILTON COUNTY, TENNESSEE, IN SESSION ASSEMBLED: That the Zoning Resolution of Hamilton County be amended to rezone from Agricultural District to Urban Residential District a tract of land located on the East line of Browntown Road, at its intersection with Mountain Creek Road. This tract begins 510' North of McCahill Road, fronts 1072' on the East line of Browntown Road and extends Southeast 219', thence NE 88', thence NW 233.8', fronts 788' on the East line of Browntown Road, thence SE 250', thence NE 225', thence SE 100', thence NE 91.5', thence SE 1663', thence SW 1030', thence NW 465', thence SW 1127', thence SE 367', thence SW 178', thence SE 178', thence SW 195', thence NW 2191', thence NW 79' to Browntown Road.

BE IT FURTHER RESOLVED, that this Resolution take effect from and after its passage, the public welfare requiring it.

/s/ Jack D. Mayfield
MEMBER OF THE COUNTY COUNCIL

ON MOTION of Councilman Mayfield, seconded by Councilman Wilson, the foregoing Resolution was unanimously Adopted by Acclamation. Total present-5. Absent-0.

AUGUST TERM 1972

RESOLUTION-TITLE-REZONING FROM AGRICULTURAL DISTRICT TO URBAN RESIDENTIAL DISTRICT A TRACT OF LAND LOCATED SOUTH OF BENNIE LANE, WEST OF GREEN ACRES SUBDIVISION. THIS TRACT BEGINS AT A POINT 755' NW OF PINE RIDGE ROAD AND EXTENDS SE, BEING 755' NORTH OF AND PARALLEL WITH PINE RIDGE ROAD, FOR 1191.79', THENCE NE 731', THENCE NW 1191.79', THENCE SW 731', BEING THE EAST 20 ACRES OF THE R. S. WHORTON TRACT NO. 2.

BE IT RESOLVED, BY THE COUNTY COUNCIL OF HAMILTON COUNTY, TENNESSEE, IN SESSION ASSEMBLED:-

WHEREAS, James C. Haney and Paul F. Krall petitioned The Chattanooga-Hamilton County Regional Planning Commission to rezone a tract of land located South of Bennie Lane, West of Green Acres Subdivision, and said Planning Commission after hearing recommended that said petition be approved, subject to satisfactory soil results.

WHEREAS, James C. Haney and Paul F. Krall requested that the County Council consider said petition and notice has been published in a newspaper in general circulation in Hamilton County that the County Council would hold a public hearing on August 16, 1972, concerning the passage of this Resolution as required by law, and such hearing having been held.

NOW, THEREFORE, BE IT RESOLVED BY THE COUNTY COUNCIL OF HAMILTON COUNTY, TENNESSEE, IN SESSION ASSEMBLED: That the Zoning Resolution of Hamilton County be amended to rezone from Agricultural District to Urban Residential District a tract of land located South of Bennie Lane, West of Green Acres Subdivision. This tract begins at a point 755' NW of Pine Ridge Road and extends SE, being 755' North of and parallel with Pine Ridge Road, for 1191.79', thence NE 731', thence NW 1191.79', thence SW 731', being the East 20 acres of the R. S. Whorton Tract No. 2.

BE IT FURTHER RESOLVED, that this Resolution take effect from and after its passage, the public welfare requiring it.

/s/ Jack D. Mayfield
MEMBER OF THE COUNTY COUNCIL

ON MOTION of Councilman Mayfield, seconded by Councilman Wilson, the foregoing Resolution was unanimously Adopted by Acclamation. Total present-5. Absent-0.

RESOLUTION-TITLE-REZONING FROM AGRICULTURAL DISTRICT TO URBAN RESIDENTIAL DISTRICT A TRACT OF LAND LOCATED ON THE SOUTH LINE OF HIXSON AVENUE. LOTS 28, 29, AND 30, HIXSON HEIGHT SUBDIVISION, AS SHOWN BY PLAT RECORDED IN PLAT BOOK 12, PAGE 22 OF THE REGISTER'S OFFICE, HAMILTON COUNTY, TENNESSEE, MORE FULLY DESCRIBED AS FRONTING 176.3' ON THE SOUTH CURVED LINE OF HIXSON AVENUE AND EXTENDS SOUTH 165', THENCE EAST 240', THENCE NORTH 104'.

BE IT RESOLVED, BY THE COUNTY COUNCIL OF HAMILTON COUNTY, TENNESSEE, IN SESSION ASSEMBLED:-

WHEREAS, CaHill Properties, Inc. petitioned The Chattanooga-Hamilton County Regional Planning Commission to rezone a tract of land located on the South line of Hixson Avenue, and said Planning Commission after hearing recommended that said petition be approved; and

AUGUST TERM 1972

WHEREAS, CaHill Properties, Inc. requested that the County Council consider said petition and notice has been published in a newspaper in general circulation that the County Council would hold a public hearing on August 16, 1972, concerning the passage of this Resolution as required by law, and such hearing having been held.

NOW, THEREFORE, BE IT RESOLVED, BY THE COUNTY COUNCIL OF HAMILTON COUNTY, TENNESSEE, IN SESSION ASSEMBLED: That the Zoning Resolution of Hamilton County be amended to rezone from Agricultural District to Urban Residential District a tract of land located on the South line of Hixson Avenue. Lots 28, 29, and 30, Hixson Height Subdivision, as shown by plat recorded in Plat Book 12, Page 22 of the Register's Office Hamilton County, Tennessee, more fully described as fronting 176.3' on the South curved line of Hixson Avenue and extends South 165', thence East 240', thence North 104'.

BE IT FURTHER RESOLVED, that this Resolution take effect from and after its passage, the public welfare requiring it.

/s/ Jack D. Mayfield
MEMBER OF THE COUNTY COUNCIL

ON MOTION of Councilman Mayfield, seconded by Councilman Wilson, the foregoing Resolution was unanimously Adopted by Acclamation. Total present-5. Absent-0.

RESOLUTION-TITLE-REZONING FROM AGRICULTURAL DISTRICT TO LOCAL BUSINESS DISTRICT A TRACT OF LAND LOCATED AT THE SW INTERSECTION OF MAHAN GAP ROAD AND OOLTEWAH-GEORGETOWN ROAD. THIS TRACT FRONTS 540' ON THE SOUTH LINE OF MAHAN GAP ROAD AND EXTENDS SW 350' BETWEEN PARALLEL LINES, THE EAST LINE FRONTS 350' ON THE WEST LINE OF OOLTEWAH-GEORGETOWN ROAD.

BE IT RESOLVED, BY THE COUNTY COUNCIL OF HAMILTON COUNTY, TENNESSEE, IN SESSION ASSEMBLED:-

WHEREAS, Scottie Benton petitioned The Chattanooga-Hamilton County Regional Planning Commission to rezone a tract of land located at the SW intersection of Mahan Gap Road and Ooltewah-Georgetown Road, and said Planning Commission after hearing recommended that said petition be approved; and

WHEREAS, Scottie Benton requested that the County Council consider said petition and notice has been published in a newspaper in general circulation that the County Council would hold a public hearing on August 16, 1972, concerning the passage of this Resolution as required by law, and such hearing having been held.

NOW, THEREFORE, BE IT RESOLVED, BY THE COUNTY COUNCIL OF HAMILTON COUNTY, TENNESSEE, IN SESSION ASSEMBLED: That the Zoning Resolution of Hamilton County be amended to rezone from Agricultural District to Local Business District a tract of land located at the SW intersection of Mahan Gap Road and Ooltewah-Georgetown Road. This tract fronts 540' on the South line of Mahan Gap Road and extends SW 350' between parallel lines, the East line fronts 350' on the West line of Ooltewah-Georgetown Road.

BE IT FURTHER RESOLVED, that this Resolution take effect from and after its passage, the public welfare requiring it.

/s/ Bob Long
MEMBER OF THE COUNTY COUNCIL

AUGUST TERM 1972

RESOLUTION-TITLE-REZONING FROM AGRICULTURAL DISTRICT TO LOCAL BUSINESS DISTRICT A TRACT OF LAND LOCATED AT THE NE INTERSECTION OF MAHAN GAP ROAD AND OOLTEWAH-GEORGETOWN ROAD. THIS TRACT FRONTS 209' ON THE NORTH LINE OF MAHAN GAP ROAD AND EXTENDS NE 209' BETWEEN PARALLEL LINES, THE WEST LINE FRONTS 209' ON THE EAST LINE OF OOLTEWAH-GEORGETOWN ROAD.

BE IT RESOLVED, BY THE COUNTY COUNCIL OF HAMILTON COUNTY, TENNESSEE, IN SESSION ASSEMBLED:-

WHEREAS, Scottie Benton petitioned The Chattanooga-Hamilton County Regional Planning Commission to rezone a tract of land located at the NE intersection of Mahan Gap Road and Ooltewah-Georgetown Road, and said Planning Commission after hearing recommended that said petition be approved; and

WHEREAS, Scottie Benton requested that the County Council consider said petition and notice has been published in a newspaper in general circulation in Hamilton County that the County Council would hold a public hearing on August 16, 1972, concerning the passage of this Resolution as required by law, and such hearing having been held.

NOW, THEREFORE, BE IT RESOLVED, BY THE COUNTY COUNCIL OF HAMILTON COUNTY, TENNESSEE, IN SESSION ASSEMBLED: That the Zoning Resolution of Hamilton County be amended to rezone from Agricultural District to Local Business District a tract of land located at the NE intersection of Mahan Gap Road and Ooltewah-Georgetown Road. This tract fronts 209' on the North line of Mahan Gap Road and extends NE 209' between parallel lines, the West line fronts 209' on the East line of Ooltewah-Georgetown Road.

BE IT FURTHER RESOLVED, that this Resolution take effect from and after its passage, the public welfare requiring it.

_____/s/ Bob Long
MEMBER OF THE COUNTY COUNCIL

ON MOTION of Councilman Long, seconded by Councilman Wilson, the two (2) foregoing Resolutions were unanimously Adopted by Acclamation. Total present-5. Absent-0.

RESOLUTION-TITLE-REZONING FROM AGRICULTURAL DISTRICT TO TOURIST COURT AND MOTEL DIST., A TRACT OF LAND LOCATED OFF THE WEST LINE OF I-75, WEST OF THE REST STOP. THIS TRACT BEING THE NW QUARTER OF THE SE QUARTER OF SECTION 5, TOWNSHIP 4, RANGE 2, WEST OF THE BASIS LINE OCOEE DISTRICT, FRONTS 1320' ON THE WEST RIGHT-OF-WAY LINE OF I-75 AND EXTENDS NW 1240', THENCE SW 1320', THENCE SE 1119', THENCE NE 20', THENCE SE 245' TO THE RIGHT-OF-WAY LINE OF I-75.

BE IT RESOLVED, BY THE COUNTY COUNCIL OF HAMILTON COUNTY, TENNESSEE, IN SESSION ASSEMBLED:-

WHEREAS, Harry and James Gass petitioned The Chattanooga-Hamilton County Regional Planning Commission to rezone a tract of land located off the West line of I-75, West of the rest stop, and said Planning Commission after hearing recommended that said petition be approved; and

WHEREAS, Harry and James Gass requested that the County Council consider said petition and notice has been published in a newspaper in general circulation in Hamilton

AUGUST TERM 1972

County that the County Council would hold a hearing on August 16,-1972, concerning the passage of said Resolution, as required by law, and such hearing having been held.

NOW, THEREFORE, BE IT RESOLVED, BY THE COUNTY COUNCIL OF HAMILTON COUNTY, TENNESSEE, IN SESSION ASSEMBLED: That the Zoning Resolution of Hamilton County be amended to rezone from Agricultural District to Tourist Court and Motel District a tract of land located off the West line of I-75, West of the rest stop. This tract being the NW quarter of the SE quarter of Section 5, Township 4, Range 2, West of the basis line Ocoee District, fronts 1320' on the West right-of-way line of I-75 and extends NW 1240', thence SW 1320', thence SE 119', thence NE 20', thence SE 245' to the right-of-way line of I-75.

BE IT FURTHER RESOLVED, that this Resolution take effect from and after its passage, the public welfare requiring it.

APPROVAL IS CONDITIONED UPON PETITIONER BUILDING ROAD ACCORDING TO SEPCIFICATIONS ACCEPTABLE TO COUNTY ENGINEER.

/s/ Luke Wilson
MEMBER OF THE COUNTY COUNCIL

ON MOTION of Councilman Wilson, seconded by Councilman Mayfield, the foregoing Resolution (subject to above provisions) was unanimously Adopted by Acclamation. Total present-5. Absent-0.

ON MOTION of Judge Frost, seconded by Councilman Wilson, that Ralph Shumacker be elected to another term on the Board of Trustees of the Hamilton County Nursing Home. The foregoing Motion was unanimously Adopted by Acclamation. Total present-5. Absent-0.

RESOLUTION-TITLE-ACCEPTING THE BID OF STORY BROTHERS, INC. FOR ONE MODEL JEX - 16" ASPLUNDH BRUSH CHIPPER WITH A V-8, 330 CUBIC INCH INDUSTRIAL ENGINE FOR THE HAMILTON COUNTY HIGHWAY DEPARTMENT IN THE AMOUNT OF \$4,400.00.

BE IT RESOLVED, BY THE COUNTY COUNCIL OF HAMILTON COUNTY, TENNESSEE, IN SESSION ASSEMBLED:-

WHEREAS, in response to public advertisement bids were received for the purchase of one Asplundh Chipper for the Hamilton County Highway Department; and

WHEREAS, the bid of Story Brothers, Inc. was considered the best bid received.

NOW, THEREFORE, BE IT RESOLVED, BY THE COUNTY COUNCIL OF HAMILTON COUNTY, TENNESSEE, IN SESSION ASSEMBLED: That the Purchasing Agent is hereby authorized to accept the bid of Story Brothers, Inc. for one Model JEX - 16" Asplundh Brush Chipper with a V8, 330 Cubic inch Industrial Engine, for the Hamilton County Highway Department in the amount of \$4,400.00.

Same to be paid from Highway Department funds.

BE IT FURTHER RESOLVED, that this Resolution take effect from and after its passage, the public welfare requiring it.

/s/ Bob Long
MEMBER OF THE COUNTY COUNCIL

ON MOTION of Councilman Long, seconded by Councilman Wilson, the foregoing Resolution was unanimously Adopted on a Roll Call vote, with the following members of the

AUGUST TERM 1972

County Council being present and voting "Aye": Councilman Long, Councilman Mayfield, Councilman Newell, Councilman Wilson and Judge Frost. Total present-5. Absent-0.

ON MOTION of Councilma Newell, to purchase a grader for the Hamilton County Highway Department from the lowest bidder. Said Motion died for lack of a second.

RESOLUTION-TITLE-ACCEPTING BID OF STOWERS MACHINERY CORPORATION FOR ONE NEW CATERPILLAR MODEL 120 DIESEL TANDEM MOTOR GRADER IN THE AMOUNT OF \$28,133 FOR THE HAMILTON COUNTY HIGHWAY DEPARTMENT.

BE IT RESOLVED, BY THE COUNTY COUNCIL OF HAMILTON COUNTY, TENNESSEE, IN SESSION ASSEMBLED:-

WHEREAS, in response to public advertisement bids were received for the purchase of one new Caterpillar Model 120 Diesel Tandem Motor Grader for the Hamilton County Highway Department; and

WHEREAS, the bid of Stowers Machinery Corporation was considered the best bid received.

NOW, THEREFORE, BE IT RESOLVED, BY THE COUNTY COUNCIL OF HAMILTON COUNTY, TENNESSEE, IN SESSION ASSEMBLED: That the Purchasing Agent is hereby authorized to accept the bid of Stowers Machinery Corporation for one new Caterpillar Model 120 Diesel Tandem Motor Grader for the Hamilton County Highway Department in the amount of \$28,133.

Same to be paid from Highway Department funds.

BE IT FURTHER RESOLVED, that this Resolution take effect from and after its passage, the public welfare requiring it.

/s/ Jack D. Mayfield
MEMBER OF THE COUNTY COUNCIL

ON MOTION of Councilman Mayfield, seconded by Councilman Wilson, the foregoing Resolution was Adopted on a Roll Call vote, with the members of the County Council voting as follows: Councilman Long, "Aye"; Councilman Mayfield, "Aye"; Councilman Newell, "Nay"; Councilman Wilson, "Aye"; Judge Frost, "Aye". Total "Aye" votes-4. Total "Nay" votes-1.

RESOLUTION-TITLE-ACCEPTING BID OF MCGANN CONSTRUCTION COMPANY, INC. FOR THE REPAIR OF THE BOILER AT THE SILVERDALE WORKHOUSE IN THE AMOUNT OF \$4,975.00.

BE IT RESOLVED, BY THE COUNTY COUNCIL OF HAMILTON COUNTY, TENNESSEE, IN SESSION ASSEMBLED:-

WHEREAS, bids were received for the repair of the boiler at the Silverdale Workhouse; and

WHEREAS, the bid of McGann Construction Company, Inc. was the lowest and best bid received.

NOW, THEREFORE, BE IT RESOLVED, BY THE COUNTY COUNCIL OF HAMILTON COUNTY, TENNESSEE, IN SESSION ASSEMBLED: That the Purchasing Agent is hereby authorized to accept the bid of McGann Construction Company, Inc. for the repair of the boiler at the Silverdale Workhouse in the amount of \$4,975.00.

AUGUST TERM 1972

BE IT FURTHER RESOLVED, that this Resolution take effect from and after its passage, the public welfare requiring it.

/s/ Bob Long
MEMBER OF THE COUNTY COUNCIL

ON MOTION of Councilman Long, seconded by Councilman Newell, the foregoing Resolution was unanimously Adopted on a Roll Call vote, with the following members of the County Council being present and voting "Aye": Councilman Long, Councilman Mayfield, Councilman Newell, Councilman Wilson and Judge Frost. Total present-5. Absent-0.

ON MOTION of Councilman Wilson, seconded by Councilman Mayfield, the Meeting was adjourned.

Walter Frost
CHAIRMAN

AUGUST TERM 1972

STATE OF TENNESSEE)

WEDNESDAY, AUGUST 23, 1972

COUNTY OF HAMILTON)

BE IT REMEMBERED, That on this the 23rd day of August, 1972, a Regular Meeting of the County Council was begun and held at the Court House in the City of Chattanooga, when the following proceedings were had, to-wit:

Present and presiding, the Honorable Chester L. Frost, Chairman.

The County Court Clerk called the Roll of the County Council and the following, constituting a Quorum, answered to their names: Councilman Long, Councilman Mayfield, Councilman Newell, Councilman Wilson and Judge Frost. Total present-5. Absent-0.

The Invocation was given by Reverend David Beebe, Pastor of the Pilgrim Congregational Church, who was County Chaplain for the day.

ON MOTION of Councilman Mayfield, seconded by Councilman Wilson, to dispense with the reading of the Minutes of the previous Meeting, treat same as read, approved, made a matter of record and filed. The foregoing Motion was unanimously Adopted by Acclamation. Total present-5. Absent-0.

RESOLUTION-TITLE-REZONING FROM RURAL RESIDENTIAL DISTRICT TO APARTMENT-TOWNHOUSE DISTRICT A TRACT OF LAND LOCATED OFF THE NORTH LINE OF HIGHWAY 58, EAST OF HICKORY VALLEY RD. THIS TRACT BEGINS AT THE SW CORNER OF WACONDA SHORE ESTATES SUB. AND EXTENDS SE 1207.7' TO A POINT 400' NORTH OF AND PARALLEL WITH HIGHWAY 58, THENCE SW, BEING 400' NORTH OF AND PARALLEL WITH HIGHWAY 58, FOR 1640', THENCE NW 60' TO HICKORY VALLEY RD., FRONTS 1075' ON THE EAST LINE OF HICKORY VALLEY ROAD.

BE IT RESOLVED, BY THE COUNTY COUNCIL OF HAMILTON COUNTY, TENNESSEE, IN SESSION ASSEMBLED:-

WHEREAS, Title Guaranty and Trust Company petitioned The Chattanooga-Hamilton County Regional Planning Commission to rezone a tract of land located off the North line of Highway 58, East of Hickory Valley Road, and said Planning Commission after hearing recommended that said petition be approved; and

WHEREAS, Title Guaranty and Trust Company requested that the County Council consider said petition and notice has been published in a newspaper in general circulation in Hamilton County that the County Council would hold a public hearing on August 23, 1972, concerning the passage of said Resolution, as required by law, and such hearing having been held.

NOW, THEREFORE, BE IT RESOLVED, BY THE COUNTY COUNCIL OF HAMILTON COUNTY, TENNESSEE, IN SESSION ASSEMBLED: That the Zoning Resolution of Hamilton County be amended to rezone from Rural Residential District to Apartment-Townhouse District a tract of land located off the North line of Highway 58, East of Hickory Valley Road. This tract begins at the SW corner of Waconda Shore Estates Subdivision and extends SE 1207.7' to a point 400' North of and parallel with Highway 58, thence SW, being 400' North of and parallel

AUGUST TERM 1972

with Highway 58, for 1640', thence NW 60' to Hickory Valley Road, fronts 1075' on the East line of Hickory Valley Rd.

BE IT FURTHER RESOLVED, that this Resolution take effect from and after its passage, the public welfare requiring it.

/s/ Bob Long
MEMBER OF THE COUNTY COUNCIL

ON MOTION of Councilman Long, seconded by Councilman Wilson, the foregoing Resolution was unanimously Adopted by Acclamation. Total present-5. Absent-0.

RESOLUTION-TITLE-REZONING FROM RURAL RESIDENTIAL DISTRICT TO WHOLESALE AND LIGHT INDUSTRY DISTRICT A TRACT OF LAND LOCATED BETWEEN LOOKOUT CREEK, L AND N RAILWAY AND WAUHATCHIE PIKE, ALSO CALLED CUMMINGS HIGHWAY. THIS TRACT FRONTS 1100' ON THE NORTH LINE OF WAUHATCHIE PIKE, FRONTS 1180' ON THE NORTH RIGHT-OF-WAY LINE OF L AND N RAILWAY AND EXTENDS NE 700', THENCE SOUTH, NE AND SW, FOLLOWING THE MEANDERING LINE OF LOOKOUT CREEK FOR SOME 4500'.

BE IT RESOLVED, BY THE COUNTY COUNCIL OF HAMILTON COUNTY, TENNESSEE, IN SESSION ASSEMBLED:-

WHEREAS, John C. Grant, Jr. and Others, petitioned The Chattanooga-Hamilton County Regional Planning Commission to rezone a tract of land located between Lookout Creek, L and N. Railway and Wauhatchie Pike, also called Cummings Highway, and said Planning Commission after hearing recommended that said petition be approved; and

WHEREAS, John C. Grant, Jr. and Others, requested that the County Council consider said petition and notice has been published in a newspaper in general circulation in Hamilton County that the County Council would hold a public hearing on August 23, 1972, concerning the passage of said Resolution, as required by law, and such hearing having been held.

NOW, THEREFORE, BE IT RESOLVED, BY THE COUNTY COUNCIL OF HAMILTON COUNTY, TENNESSEE, IN SESSION ASSEMBLED: That the Zoning Resolution of Hamilton County be amended to rezone from Rural Residential District to Wholesale and Light Industry District a tract of land located between Lookout Creek, L and N. Railway and Wauhatchie Pike, also called Cummings Highway. This tract fronts 1100' on the North line of Wauhatchie Pike, fronts 1180' on the North right-of-way line of L and N Railway and extends NE 700', thence South, NE and SW, following the meandering line of Lookout Creek for some 4500'.

BE IT FURTHER RESOLVED, that this Resolution take effect from and after its passage, the public welfare requiring it.

/s/ Jack D. Mayfield
MEMBER OF THE COUNTY COUNCIL

ON MOTION of Councilman Mayfield, seconded by Councilman Wilson, the foregoing Resolution was unanimously Adopted by Acclamation. Total present-5. Absent-0.

AUGUST TERM 1972

RESOLUTION-TITLE-REZONING FROM AGRICULTURAL DISTRICT TO URBAN RESIDENTIAL DISTRICT A TRACT OF LAND LOCATED AT THE SE INTERSECTION OF IGOU GAP AND MORRIS HILL ROADS. THIS TRACT BEGINS SOME 370' EAST OF MORRIS HILL ROAD, FRONTS 627' ON THE EAST LINE OF IGOU GAP ROAD AND EXTENDS SE 1130', THENCE SOUTH 1111', THENCE NW 519', THENCE SW 877' TO A 30' RIGHT-OF-WAY, FRONTS 273' ON THE NORTH LINE OF SAID RIGHT-OF-WAY, THENCE NE 927', THENCE NW 350', THENCE NE 425' TO IGOU GAP ROAD.

BE IT RESOLVED, BY THE COUNTY COUNCIL OF HAMILTON COUNTY, TENNESSEE, IN SESSION ASSEMBLED:-

WHEREAS, Geraldine J. Skipper and Others petitioned The Chattanooga-Hamilton County Regional Planning Commission to rezone a tract of land located at the SE intersection of Igou Gap and Morris Hill Roads, and said Planning Commission after hearing recommended that said petition be approved, subject to satisfactory soil survey results.

WHEREAS; Geraldine J. Skipper and Others requested that the County Council consider said petition and notice has been published in a newspaper in general circulation in Hamilton County that the County Council would hold a public hearing on August 23, 1972, concerning the passage of said Resolution, as required by law, and such hearing having been held.

NOW, THEREFORE, BE IT RESOLVED, BY THE COUNTY COUNCIL OF HAMILTON COUNTY, TENNESSEE, IN SESSION ASSEMBLED: That the Zoning Resolution of Hamilton County be amended to rezone from Agricultural District to Urban Residential District a tract of land located at the SE intersection of Igou Gap and Morris Hill Roads. This tract begins some 370' East of Morris Hill Road, fronts 627' on the East line of Igou Gap Road and extends SE 1130', thence South 1111', thence NW 519', thence SW 877' to a 30' right-of-way, fronts 273' on the North line of said right-of-way, thence NE 927', thence NW 350', thence NE 425' to Igou Gap Road.

BE IT FURTHER RESOLVED, that this Resolution take effect from and after its passage, the public welfare requiring it.

/s/ Bob Long
MEMBER OF THE COUNTY COUNCIL

ON MOTION of Councilman Long, seconded by Councilman Mayfield, the foregoing Resolution was unanimously Adopted by Acclamation. Total present-5. Absent-0.

ON MOTION of Councilman Wilson, seconded by Councilman Mayfield, that Mr. Curtis Swift be appointed as a member of the Juvenile Court Committee, to fill the unexpired term of Mr. J. Otis Brown. The foregoing Motion was unanimously Adopted by Acclamation. Total present-5. Absent-0.

RESOLUTION-TITLE-AWARDING BID FOR FIRE, THEFT AND LIABILITY INSURANCE TO EMPLOYERS INSURANCE OF WAUSAU ON COUNTY VEHICLES IN THE AMOUNT OF \$26,704.00.

BE IT RESOLVED, BY THE COUNTY COUNCIL OF HAMILTON COUNTY, TENNESSEE, IN SESSION ASSEMBLED:-

AUGUST TERM 1972

WHEREAS, advertisement for bids was made in accordance with the law for fire, theft and liability insurance on County vehicles; and

WHEREAS, the bid of Employers Insurance of Wausau was the lowest and best bid received.

NOW, THEREFORE, BE IT RESOLVED, BY THE COUNTY COUNCIL OF HAMILTON COUNTY, TENNESSEE, IN SESSION ASSEMBLED: That the bid of Employers Insurance of Wausau in the amount of \$26,704.00 be accepted.

BE IT FURTHER RESOLVED, that this Resolution take effect from and after its passage, the public welfare requiring it.

/s/ Luke Wilson
MEMBER OF THE COUNTY COUNCIL

ON MOTION of Councilman Wilson, seconded by Councilman Long, the foregoing Resolution was unanimously Adopted on a Roll Call vote, with the following members of the County Council being present and voting "Aye": Councilman Long, Councilman Mayfield, Councilman Newell, Councilman Wilson and Judge Frost. Total present-5. Absent-0.

RESOLUTION-TITLE-ACCEPTING BID OF BROOKS WELDING SUPPLY COMPANY FOR LINCOLN PORTABLE WELDER, FOR HAMILTON COUNTY MAINTENANCE DEPT., IN THE AMOUNT OF \$1069.50.

BE IT RESOLVED, BY THE COUNTY COUNCIL OF HAMILTON COUNTY, TENNESSEE, IN SESSION ASSEMBLED:-

WHEREAS, in response to public advertisements bids were received for the purchase of Lincoln Portable Welder for Hamilton County Maintenance Dept., in the amount of \$1069.50.

Welder is in the amount of	\$862.00
Undercarriage stand	185.00
Accessory Kit	<u>22.50</u>
	\$1069.50

WHEREAS, the bid of Brooks Welding Supply Company was considered the lowest and best bid received.

NOW, THEREFORE, BE IT RESOLVED BY THE COUNTY COUNCIL OF HAMILTON COUNTY, TENNESSEE, IN SESSION ASSEMBLED: That the Purchasing Agent is hereby authorized to accept the bid of Brooks Welding Supply Co.

Same to be paid out of County General Fund.

BE IT FURTHER RESOLVED: That this resolution take effect from and after its passage, the public welfare requiring it.

/s/ Luke Wilson
MEMBER OF THE COUNTY COUNCIL

ON MOTION of Councilman Wilson, seconded by Councilman Long, the foregoing Resolution was unanimously Adopted on a Roll Call vote, with the following members of the County Council being present and voting "Aye": Councilman Long, Councilman Mayfield,

AUGUST TERM 1972

Councilman Newell, Councilman Wilson and Judge Frost. Total present-5. Absent-0.

ON MOTION of Councilman Mayfield, seconded by Councilman Wilson, the Meeting was adjourned.

Hester Frost
CHAIRMAN

AUGUST TERM 1972

STATE OF TENNESSEE)
COUNTY OF HAMILTON)

WEDNESDAY, AUGUST 30, 1972

BE IT REMEMBERED, That on this the 30th day of August, 1972, a Regular Meeting of the County Council was begun and held at the Court House in the City of Chattanooga, when the following proceedings were had, to-wit:

Present and presiding, the Honorable Chester L. Frost, Chairman.

The County Court Clerk called the Roll of the County Council and the following, constituting a Quorum, answered to their names: Councilman Long, Councilman Newell, Councilman Wilson and Judge Frost. Councilman Mayfield was absent. Total present-4. Absent-1.

The Invocation was given by Mr. Alex Arbuckle, a layman of the First Centenary Methodist Church.

ON MOTION, of Councilman Wilson, seconded by Councilman Long, to dispense with the reading of the Minutes of the previous Meeting, treat same as read, approved, made a matter of record and filed. The foregoing Motion was unanimously Adopted by Acclamation. Total present-4. Absent-1.

RESOLUTION-TITLE-REZONING FROM AGRICULTURAL DIST. TO URBAN RESIDENTIAL DIST. A TRACT OF LAND LOCATED ON THE NORTH LINE OF IGOU GAP ROAD, WEST OF MORRIS HILL ROAD. THIS TRACT BEGINS AT THE NE CORNER OF THE WEST ONE-HALF OF THE SE QUARTER OF SECTION 6, TOWNSHIP 1, R-2, WEST OF THE BASIS LINE, OCOEE DISTRICT AND EXTENDS SW 3944', THENCE SE 320', THENCE SW 1325', TO IGOU GAP ROAD, FRONTS SOME 1700' ON THE NORTH LINE OF IGOU GAP ROAD, THENCE NE 5245', THENCE SE 1320' INCLUDING LOTS 2, BLK. 3, LOT 27, BLK. 3, UNIT 2, LOTS 50 & 51, BLK. 3, UNIT 3, LOT 21, BLK. 2, UNIT 3, VALLEYVIEW SUB. EXCLUDING THEREFROM THE REMAINDER OF VALLEYVIEW SUBDIVISION, FIRST, SECOND AND THIRD UNITS.

BE IT RESOLVED, BY THE COUNTY COUNCIL OF HAMILTON COUNTY, TENNESSEE, IN SESSION ASSEMBLED:-

WHEREAS, Fred J. Osborne petitioned The Chattanooga-Hamilton County Regional Planning Commission to rezone a tract of land located on the North line of Igou Gap Road, West of Morris Hill Road, and said Planning Commission after hearing recommended that said petition be approved; and

WHEREAS, Fred J. Osborne requested that the County Council consider said petition and notice has been published in a newspaper in general circulation in Hamilton County that the County Council would hold a public hearing on August 30, 1972, concerning the passage of said Resolution, as required by law, and such hearing having been held.

NOW, THEREFORE, BE IT RESOLVED, BY THE COUNTY COUNCIL OF HAMILTON COUNTY, TENNESSEE, IN SESSION ASSEMBLED: That the Zoning Resolution of Hamilton County be amended to rezone from agricultural district to Urban Residential District a tract of land located on the North line of Igou Gap Road, West of Morris Hill Rd. This tract begins at

AUGUST TERM 1972

the NE corner of the West one-half of the SE quarter of Section 6, Township 1, R-2, West of the basis line, Ocoee District and extends SW 3944', thence SE 320', thence SW 1325' to Igou Gap Rd., fronts some 1700' on the North line of Igou Gap Rd., thence NE 5245' thence SE 1320', including Lots 2, Block 3, Lot 27, Block 3, Unit 2, Lots 50 and 51, Block 3, Unit 3, Lot 21, Block 2, Unit 3, Valleyview Subdivision excluding therefrom the remainder of Valleyview Subdivision, first, second and third units.

BE IT FURTHER RESOLVED, that this Resolution take effect from and after its passage, the public welfare requiring it.

/s/ Bob Long

MEMBER OF THE COUNTY COUNCIL

ON MOTION of Councilman Long, seconded by Councilman Wilson, the foregoing Resolution was unanimously Adopted by Acclamation. Total present-4. Absent-1.

ON MOTION of Councilman Wilson, to Adopt Resolution #154 (Title Guaranty and Trust Company, Trustee,) to rezone from Agricultural District to Apartment-Townhouse District a tract of land located North of Reeds Lake Road, adjoining Red Bank City Limits on the west. The foregoing Motion died for lack of a second.

ON MOTION of Judge Frost to Deny Resolution #154. Said Motion died for lack of a second.

ON MOTION of Councilman Newell, seconded by Councilman Long, to delay for two (2) weeks any action on Resolution #154. The foregoing Motion was unanimously Adopted by Acclamation. Total present-4. Absent-1.

RESOLUTION-TITLE-REZONING FROM AGRICULTURAL DISTRICT TO RURAL RESIDENTIAL DISTRICT A TRACT OF LAND LOCATED ON THE SOUTH SIDE OF HIXSON PIKE BETWEEN HUNT STREET AND NELSON ROAD. THIS TRACT BEGINS AT A POINT 340' SOUTH OF THE CENTERLINE OF HIXSON PIKE AND EXTENDS SW 250', THENCE WEST 947' TO A POINT 340' SOUTH OF HIXSON PIKE, THENCE NE ALONG THE PRESENT RURAL RESIDENTIAL ZONING LINE FOR 950', THUS FORMING A TRIANGULAR PARCEL OF LAND.

BE IT RESOLVED, BY THE COUNTY COUNCIL OF HAMILTON COUNTY, TENNESSEE, IN SESSION ASSEMBLED:-

WHEREAS, W. B. Hunt petitioned The Chattanooga-Hamilton County Regional Planning Commission to rezone a tract of land located on the South side of Hixson Pike between Hunt Street and Nelson Road, and said Planning Commission after hearing recommended that said petition be approved, subject to satisfactory soil survey results.

WHEREAS, W. B. Hunt requested that the County Council consider said petition and notice has been published in a newspaper in general circulation in Hamilton County that the County Council would hold a public hearing on August 30, 1972 concerning said Resolution as required by law, and such hearing having been held.

NOW, THEREFORE, BE IT RESOLVED, BY THE COUNTY COUNCIL OF HAMILTON COUNTY, TENNESSEE, IN SESSION ASSEMBLED: That the Zoning Resolution of Hamilton County be amended to rezone from Agricultural District to Rural Residential District a tract of land located

AUGUST TERM 1972

on the South side of Hixson Pike between Hunt Street and Nelson Road. This tract begins at a point 340' South of the center line of Hixson Pike and extends SW 250', thence West 947' to a point 340' South of Hixson Pike, thence NE along the present rural residential zoning line for 950', thus forming a triangular parcel of land.

BE IT FURTHER RESOLVED, that this Resolution take effect from and after its passage, the public welfare requiring it.

/s/ Bob Long
MEMBER OF THE COUNTY COUNCIL

ON MOTION of Councilman Long, seconded by Councilman Newell, the foregoing Resolution was unanimously Adopted by Acclamation. Total present-4. Absent-1.

ON MOTION of Judge Frost, seconded by Councilman Newell, to refer back to the Planning Commission for further study, Resolution #137 (W. R. Sampson). (Said Resolution being Adopted by said County Council in the August 16, 1972 meeting), and further, to instruct the Building Commission not to issue any permits under said zoning allowed until further action on said Resolution #137.

RESOLUTION-TITLE-ACCEPTING BID OF FISHER HOUSE WRECKING CO. FOR RAZING FOR PARKING AREA CORNER OF PALMETTO AND EAST THIRD STS. IN ACCORDANCE WITH SPECIFICATIONS FOR THE HAMILTON COUNTY HEALTH DEPT., IN THE AMOUNT OF \$750.00.

BE IT RESOLVED, BY THE COUNTY COUNCIL OF HAMILTON COUNTY, TENNESSEE, IN SESSION ASSEMBLED:-

WHEREAS, in response to public advertisements bids were received for the purchase of Razing for Parking area corner of Palmetto and East Third Sts. in accordance with specifications for the Hamilton County Health Dept., in the amount of \$750.00.

WHEREAS, the bid of Fisher House Wrecking Co. was considered the lowest and best bid received.

NOW THEREFORE BE IT RESOLVED BY THE COUNTY COUNCIL OF HAMILTON COUNTY, TENNESSEE IN SESSION ASSEMBLED: That the Purchasing Agent is hereby authorized to accept the bid of Fisher House Wrecking Co.

Same to be paid out of 1970 General Obligation Bond Fund.

BE IT FURTHER RESOLVED: That this resolution take effect from and after its passage, the public welfare requiring it.

/s/ Bob Long
MEMBER OF THE COUNTY COUNCIL

ON MOTION of Councilman Long, seconded by Councilman Newell, the foregoing Resolution was unanimously Adopted on a Roll Call vote, with the following members of the County Council being present and voting "Aye": Councilman Long, Councilman Newell, Councilman Wilson and Judge Frost. Councilman Mayfield was absent. Total present-4. Absent-1.

AUGUST TERM 1972

RESOLUTION-TITLE-ACCEPTING OFFER OF RICHARD B. DARWIN AND WIFE, PHYLLIS S. TO PURCHASE LOTS 17 AND 18, RAINBOW SUBDIVISION, REEVES TAX NO. 1590-D-6-1 IN THE AMOUNT OF \$302.00.

BE IT RESOLVED, BY THE COUNTY COUNCIL OF HAMILTON COUNTY, TENNESSEE, IN SESSION ASSEMBLED:-

WHEREAS, Lots 17 and 18, Rainbow Subdivision, Reeves Tax No. 1590-D-6-1 was purchased by Hamilton County on account of unpaid taxes; and

WHEREAS, said property has been appraised at a value of \$250.00; and

WHEREAS, Hamilton County has received an offer of \$302.00 from Richard B. Darwin and wife, Phyllis S. Darwin.

NOW, THEREFORE, BE IT RESOLVED, that the said offer of \$302.00 be approved and the County Judge be authorized to execute a quitclaim deed of conveyance in accordance with the terms of said offer, subject to the redemption laws of the State of Tennessee.

BE IT FURTHER RESOLVED, that the County Judge is authorized to proceed with the closing of the transaction and the collection of the consideration and after paying the state its share of the taxes, court costs and expenses of the sale, disburse the balance pro rata, based on the tax rate of Hamilton County.

BE IT FURTHER RESOLVED, that this Resolution take effect from and after its passage, the public welfare requiring it.

/s/ Frank Newell
MEMBER OF THE COUNTY COUNCIL

ON MOTION of Councilman Newell, seconded by Councilman Long, the foregoing Resolution was unanimously Adopted on a Roll Call vote, with the following members of the County Council being present and voting "Aye": Councilman Long, Councilman Newell, Councilman Wilson and Judge Frost. Councilman Mayfield was absent. Total present-4. Absent-0.

ON MOTION of Councilman Newell, seconded by Councilman Long, to approve a request by the Chattanooga-Hamilton County Air Pollution Control Bureau to authorize a lawsuit against Atlas Chemical Industries, Inc. to seek a declaratory judgment on the issue of whether it should be subject to local air pollution control regulations. The foregoing Motion was unanimously Adopted by Acclamation. Total present-4. Absent-1.

RESOLUTION-TITLE-TO DECLARE ANGIE DRIVE A DISTRICT ROAD.

BE IT RESOLVED, BY THE COUNTY COUNCIL OF HAMILTON COUNTY, TENNESSEE, IN SESSION ASSEMBLED:-

THAT, Angie Drive extending from Holly Crest Drive in a southerly direction 0.16 of a mile back to Holly Crest Drive, be declared a district road 2nd Class.

The above named road is in the 2nd Civil District in the 5th Addition to Holly Hills Subdivision, has a 50' right-of-way, a 4" stone base, a 2" plant mix pavement with asphalt curbs and was built by Stubblefield and E. D. Wise for the developer: M. L. Akins.

AUGUST TERM 1972

BE IT FURTHER RESOLVED, That this Resolution take effect from and after its passage, the public welfare requiring it.

/s/ Luke Wilson
MEMBER OF THE COUNTY COUNCIL

RESOLUTION-TITLE-TO DECLARE ANGIE LANE A DISTRICT ROAD.

BE IT RESOLVED, BY THE COUNTY COUNCIL OF HAMILTON COUNTY, TENNESSEE, IN SESSION ASSEMBLED:-

THAT, Angie Lane extending from Holly Crest Drive in a westerly and southerly direction 0.16 of a mile to a turn-around, be declared a district road 2nd Class.

The above named road is in the 2nd Civil District in the 8th Addition of Holly Hills Subdivision, has a 50' right-of-way, a 4" stone base, a 2" plant mix pavement with asphalt curbs and was built by Stubblefield and Mitchell White for the developer: M. L. Akins.

BE IT FURTHER RESOLVED, That this Resolution take effect from and after its passage, the public welfare requiring it.

/s/ Luke Wilson
MEMBER OF THE COUNTY COUNCIL

RESOLUTION-TITLE-TO DECLARE HOLLY CREST DRIVE AND HILLS LANE DISTRICT ROADS.

BE IT RESOLVED, BY THE COUNTY COUNCIL OF HAMILTON COUNTY, TENNESSEE, IN SESSION ASSEMBLED:-

THAT, Holly Crest Drive extending from the end of the present district road at Jeffrey Drive in an easterly, southwesterly and easterly direction 0.60 of a mile to Hills Lane; and that Hills Lane extending from Holly Crest Drive in an easterly direction 0.13 of a mile back to Holly Crest Drive, be declared district roads 2nd Class.

The above named roads are in the 2nd Civil District in the 4th Addition to Holly Hills Subdivision, have a 50' right-of-way, a 4" stone base, a 2" plant mix pavement with asphalt curbs and were built by Stubblefield and Gamble Bros. for the developer: M. L. Akins.

BE IT FURTHER RESOLVED, That this Resolution take effect from and after its passage, the public welfare requiring it.

/s/ Luke Wilson
MEMBER OF THE COUNTY COUNCIL

RESOLUTION-TITLE-TO DECLARE HOLLY HILLS DRIVE A DISTRICT ROAD.

BE IT RESOLVED, BY THE COUNTY COUNCIL OF HAMILTON COUNTY, TENNESSEE, IN SESSION ASSEMBLED:-

THAT, Holly Hills Drive extending from Holly Crest Drive in a southerly direction 0.10 of a mile to a turn-around, be declared a district road 2nd Class.

The above named road is in the 2nd Civil District in the 6th Addition to Holly Hills Subdivision, has a 50' right-of-way, a 4" stone base, a 2" plant mix pavement with

AUGUST TERM 1972

asphalt curbs and was built by Stubblefield and Gamble Bros. for the developer: M. L. Akins.

BE IT FURTHER RESOLVED, That this Resolution take effect from and after its passage, the public welfare requiring it.

/s/ Luke Wilson
MEMBER OF THE COUNTY COUNCIL

RESOLUTION-TITLE-TO DECLARE REID DRIVE, KEVIN LANE
AND LYNNETTE COURT DISTRICT ROADS.

BE IT RESOLVED, BY THE COUNTY COUNCIL OF HAMILTON COUNTY, TENNESSEE, IN SESSION ASSEMBLED:-

THAT, Reid Drive extending from Holly Hills Drive in a northeasterly direction 0.26 of a mile to a turn-around; that Kevin Lane extending from Reid Drive in a southerly direction 0.05 of a mile to a turn-around; and that Lynnette Court extending from Reid Drive in a westerly direction 0.04 of a mile to a turn-around, be declared district roads 2nd Class.

The above named Roads are in the 2nd Civil District in the 9th Addition to Holly Hills Subdivision, Reid Drive has a 50' right-of-way - Kevin Lane and Lynnette Court have 40' rights-of-way. The roads have a 4" stone base, a 2" plant mix pavement with asphalt curbs and were built by Sam Stubblefield and Mitchell White for the developer: Mr. M. L. Akins.

BE IT FURTHER RESOLVED, That this Resolution take effect from and after its passage, the public welfare requiring it.

/s/ Luke Wilson
MEMBER OF THE COUNTY COUNCIL

RESOLUTION-TITLE-TO DECLARE BRAMLETT LANE A
DISTRICT ROAD.

BE IT RESOLVED, BY THE COUNTY COUNCIL OF HAMILTON COUNTY, TENNESSEE, IN SESSION ASSEMBLED:-

THAT, Bramlett Lane extending from Bramlett Road in a westerly and southerly direction 0.09 of a mile to a turn-around, be declared a district road 2nd Class.

The above named road is located in the 2nd Civil District in Bramlett Estates Subdivision, has a 40' right-of-way, a 4" stone base, a 2" plant mix pavement with asphalt curbs and was built by Stein Construction Co. and Neal Talley for the developer: James H. Guffey, Trustee.

BE IT FURTHER RESOLVED, That this Resolution take effect from and after its passage, the public welfare requiring it.

/s/ Luke Wilson
MEMBER OF THE COUNTY COUNCIL

RESOLUTION-TITLE-TO DECLARE HURRICANE CREEK ROAD,
SHADY FORK ROAD, WINDY LANE AND CLEARWOOD ROAD
DISTRICT ROADS.

BE IT RESOLVED, BY THE COUNTY COUNCIL OF HAMILTON COUNTY, TENNESSEE, IN SESSION ASSEMBLED:-

AUGUST TERM 1972

THAT, Hurricane Creek Road extending from East Brainerd Road in a southeasterly direction 0.26 of a mile to Shady Fork Road; that Shady Fork Road extending from Hurricane Creek Road in a southerly and easterly direction 0.38 of a mile to the east line of Lot #27 at a temporary turn-around; that Windy Lane extending from Hurricane Creek Road in a westerly direction 0.04 of a mile to a turn-around; and that Clearwood Road extending from Shady Fork Road in an easterly direction 0.04 of a mile to the east line of Lot #31 at a temporary turn-around, be declared district roads 2nd Class.

The above named roads are in the 2nd Civil District, in Hurricane Creek Estates Subdivision, have a 4" stone base, and a 2" plant mix pavement with asphalt curbs. Hurricane Creek Road has a 70' right-of-way; Shady Fork Road, Windy Lane and Clearwood Road have 50' rights-of-way. These roads were built by Lonas Construction Company for the developer: Town & Country Developers, Inc.

BE IT FURTHER RESOLVED, That this Resolution take effect from and after its passage, the public welfare requiring it.

/s/ Luke Wilson
MEMBER OF THE COUNTY COUNCIL

ON MOTION of Councilman Wilson, seconded by Councilman Newell, the foregoing seven (7) Resolutions were unanimously Adopted by Acclamation. Total present-4. Absent-1.

ON MOTION of Councilman Newell (who resigned, as of August 31, 1972, as Vice-Chairman of the County Council), and seconded by Councilman Wilson, that Councilman Bob Long be elected as Vice-Chairman for the ensuing year. The foregoing Motion was Adopted on a Roll Call vote, with the following members of the County Council being present and voting "Aye": Councilman Long, Councilman Newell, Councilman Wilson and Judge Frost: Councilman Mayfield was absent. Total present-4. Absent-1.

ON MOTION of Councilman Wilson, seconded by Judge Frost, the Meeting was adjourned.


CHAIRMAN

S E P T E M B E R T E R M 1 9 7 2

STATE OF TENNESSEE)

WEDNESDAY, SEPTEMBER 6, 1972

COUNTY OF HAMILTON)

BE IT REMEMBERED, That on this the 6th day of September, 1972, a Regular Meeting of the County Council was begun and held at the Court House in the City of Chattanooga, when the following proceedings were had, to-wit:

Present and presiding, the Honorable Chester L. Frost, Chairman.

The County Court Clerk called the Roll of the County Council and the following, constituting a Quorum, answered to their names: Councilman Long, Councilman Mayfield, Councilman Newell, Councilman Wilson and Judge Frost. Total present-5. Absent-0.

The Invocation was given by Reverend Charles Palmiter, Pastor of the Alpine Baptist Church, who was County Chaplain for the day.

ON MOTION of Councilman Mayfield, seconded by Councilman Wilson, to dispense with the reading of the Minutes of the previous meeting, treat same as read, approved, made a matter of record and filed. The foregoing Motion was unanimously Adopted by Acclamation. Total present-5. Absent-0.

RESOLUTION-TITLE-ENDORSING PLAN OF THE HAMILTON COUNTY
BOARD OF EDUCATION TO USE ANTICIPATED RECEIPTS FROM THE
THREE-FOURTHS OF A CENT LOCAL SALES TAX FOR CAPITAL OUTLAY
EXPENDITURES.

BE IT RESOLVED, BY THE COUNTY COUNCIL OF HAMILTON COUNTY, TENNESSEE, IN
SESSION ASSEMBLED:-

WHEREAS, Dr. Sam McConnell, Superintendent of the Hamilton County Department of Education appeared before the County Council in executive session on this date and made a proposal to use certain anticipated receipts from the three-fourths of a cent local sales tax for capital outlay expenditures in the construction of a new high school at Ooltewah and a new junior high school in the Dallas area.

WHEREAS, Superintendent McConnell estimated the Department would have some \$800,000.00 in unallocated funds from the last bond issue and expects to receive approximately \$1,000,000.00 to be collected during the first year of the said local sales tax. During the second and third years it is anticipated that said Department will receive \$1,575,000.00 each year and feel as though they can obligate \$1,175,000.00 each year for capital outlay. The total of these figures would be \$4,150,000.00 over a period of three years and they propose to use said amount in the construction of a new high school at Ooltewah and a new junior high school in the Dallas area at a total cost of \$4,150,000.00.

NOW, THEREFORE, BE IT RESOLVED BY THE HAMILTON COUNTY COUNCIL, that this plan be endorsed, and that said Department of Education be directed to proceed with said projects.

BE IT FURTHER RESOLVED, that this resolution take effect from and after its passage, the public welfare requiring it.

/s/ Luke Wilson
MEMBER OF THE COUNTY COUNCIL

S E P T E M B E R T E R M 1 9 7 2

ON MOTION of Councilman Wilson, seconded by Councilman Mayfield, the foregoing Resolution was unanimously Adopted by Acclamation. Total present-5. Absent-0.

RESOLUTION-TITLE-REZONING FROM RURAL RESIDENTIAL DISTRICT TO LOCAL BUSINESS DISTRICT A TRACT OF LAND LOCATED IN THE 4700 BLOCK OF HIXSON PIKE, BEING AT THE NE INTERSECTION OF HIXSON PIKE AND STRAWBERRY LANE. LOTS 2 AND 19, FAIRACRES SUBDIVISION, UNIT 2, AS SHOWN BY PLAT RECORDED IN PLAT BOOK 15, PAGE 76, IN THE REGISTER'S OFFICE, HAMILTON COUNTY, TENNESSEE.

BE IT RESOLVED, BY THE COUNTY COUNCIL OF HAMILTON COUNTY, TENNESSEE, IN SESSION ASSEMBLED:-

WHEREAS, W. A. Stragand petitioned The Chattanooga-Hamilton County Regional Planning Commission to rezone a tract of land located in the 4700 Block of Hixson Pike, being at the NE intersection of Hixson Pike and Strawberry Lane, and said Planning Commission after hearing recommended that said petition be approved; and

WHEREAS, W. A. Stragand requested that the County Council consider said petition and notice has been published in a newspaper in general circulation in Hamilton County that the County Council would hold a public hearing on September 6, 1972, concerning the passage of this Resolution as required by law, and such hearing having been held.

NOW, THEREFORE, BE IT RESOLVED, BY THE COUNTY COUNCIL OF HAMILTON COUNTY, TENNESSEE, IN SESSION ASSEMBLED: That the Zoning Resolution of Hamilton County be amended to rezone from Rural Residential District to Local Business District a tract of land located in the 4700 Block of Hixson Pike, being at the NE intersection of Hixson Pike and Strawberry Lane. Lots 2 and 19, Fairacres Subdivision, Unit 2, as shown by plat recorded in Plat Book 15, Page 76, in the Register's Office, Hamilton County, Tennessee.

BE IT FURTHER RESOLVED, that this Resolution take effect from and after its passage, the public welfare requiring it.

/s/ Frank Newell
MEMBER OF THE COUNTY COUNCIL

ON MOTION of Councilman Newell, seconded by Councilman Long, the foregoing Resolution was unanimously Adopted by Acclamation. Total present-5. Absent-0.

RESOLUTION-TITLE-REZONING FROM AGRICULTURAL DISTRICT TO RURAL RESIDENTIAL DISTRICT A TRACT OF LAND LOCATED ON THE NORTH SIDE OF PINE RIDGE ROAD, AND SOUTH OF GREEN ACRES SUB. THIS TRACT BEGINS AT A POINT SOME 1120' WEST OF OOLTEWAH-RINGGOLD ROAD, FRONTS 227.38' ON THE NORTH LINE OF PINE RIDGE ROAD AND EXTENDS NE 200', THENCE NW 125', THENCE NE 864.85', THENCE SE 678' ALONG THE SOUTH LINE OF GREEN ACRES SUB.; THENCE SW 452.2', THENCE NW 332.58', THENCE SW 373' TO PINE RIDGE ROAD.

BE IT RESOLVED, BY THE COUNTY COUNCIL OF HAMILTON COUNTY, TENNESSEE, IN SESSION ASSEMBLED:-

WHEREAS, Melvin E. Smith, Jr., petitioned The Chattanooga-Hamilton County Regional Planning Commission to rezone a tract of land located on the North side of Pine Ridge Road, and South of Green Acres Sub., and said Planning Commission after hearing recommended that said petition be approved, subject to satisfactory soil survey results; and

S E P T E M B E R T E R M 1 9 7 2

WHEREAS, Melvin E. Smith, Jr., requested that the County Council consider said petition and notice has been published in a newspaper in general circulation in Hamilton County that the County Council would hold a public hearing on September 6, 1972, concerning the passage of this Resolution as required by law, and such hearing having been held:

NOW, THEREFORE, BE IT RESOLVED, BY THE COUNTY COUNCIL OF HAMILTON COUNTY, TENNESSEE, IN SESSION ASSEMBLED: That the Zoning Resolution of Hamilton County be amended to rezone from Agricultural District to Rural Residential District a tract of land located on the North side of Pine Ridge Road, and South of Green Acres Subdivision. This tract begins at a point some 1120' West of Ooltewah-Ringgold Road, fronts 227.38' on the North line of Pine Ridge Road and extends NE 200', thence NW 125', thence NE 864.85', thence SE 678' along the South line of Green Acres Sub., thence SW 452.2', thence NW 332.58', thence SW 373' to Pine Ridge Road.

BE IT FURTHER RESOLVED, that this Resolution take effect from and after its passage, the public welfare requiring it.

/s/ Bob Long
MEMBER OF THE COUNTY COUNCIL

ON MOTION of Councilman Long, seconded by Councilman Mayfield, the foregoing Resolution was unanimously Adopted by Acclamation. Total present-5. Absent-0.

RESOLUTION-TITLE-ESTABLISHING AN R-1 SINGLE FAMILY
ZONING IN THE HAMILTON COUNTY ZONING REGULATIONS.

BE IT RESOLVED, BY THE COUNTY COUNCIL OF HAMILTON COUNTY, TENNESSEE; IN SESSION ASSEMBLED: -

WHEREAS, the Hamilton County Zoning Regulations do not specify a zoning district to permit single-family dwellings only, other than the Agriculture District, and

WHEREAS, in some instances, for reasons of subdivision review or neighborhood opposition, it is deemed undesirable to permit duplexes in single-family areas, and

WHEREAS, the Planning Commission has recommended the establishment of an R-1 Single-Family Zoning in the Hamilton County Zoning Regulations.

NOW, THEREFORE, BE IT RESOLVED BY THE COUNTY COUNCIL, on this the 6th day of September, 1972, that the Hamilton County Zoning Regulations are amended, and there is hereby created an R-1 Single Family Zoning District. It being remembered that a Public Hearing was held this day prior to this action by the Hamilton County Council.

BE IT FURTHER RESOLVED, that this Resolution take effect from and after its passage.

/s/ Chester L. Frost
MEMBER OF THE COUNTY COUNCIL

ON MOTION of Judge Frost, seconded by Councilman Mayfield, the foregoing Resolution was unanimously Adopted by Acclamation. Total present-5. Absent-0.

S E P T E M B E R T E R M 1 9 7 2

ON MOTION of Judge Frost, seconded by Councilman Mayfield, that Mr. Leonard McCurdy be appointed as County Mental Officer, replacing Mr. Joe Woolf who resigned as of September 1, 1972; and that Mr. Jack Shelton be appointed as Assistant County Mental Officer, replacing Mr. McCurdy, effective September 15, 1972, both at the present salaries as set for each office. The foregoing Motion was unanimously Adopted by Acclamation. Total present-5. Absent-0.

ON MOTION of Councilman Mayfield, seconded by Councilman Wilson, that the County Purchasing Agent be authorized to advertise for bids for a new automobile for the County Mental Department. The foregoing Motion was unanimously Adopted by Acclamation. Total present-5. Absent-0.

RESOLUTION-TITLE-TO GRANT A VARIANCE IN
SUBDIVISION STANDARDS.

BE IT RESOLVED, BY THE COUNTY COUNCIL OF HAMILTON COUNTY, TENNESSEE, IN
SESSION ASSEMBLED:-

THAT, due to extreme topographic conditions the developers of Shannon Hills Subdivision be granted a variance in Subdivision Regulations to construct 400 feet of Shannon Drive with a grade of 17%, 200 feet of Shannon Drive with a grade of 17.5%, 200 feet of Shamrock Lane with a grade of 18.9% and 200 feet of Peyton Drive with a grade of 18%.

The maximum grade allowed is 15% except by a variance by the Hamilton County Council.

BE IT FURTHER RESOLVED, That this Resolution take effect from and after its passage, the public welfare requiring it.

/s/ Frank Newell
MEMBER OF THE COUNTY COUNCIL

ON MOTION of Councilman Newell; seconded by Councilman Long, the foregoing Resolution was unanimously Adopted by Acclamation. Total present-5. Absent-0.

RESOLUTION-TITLE-TO AMEND THE COUNTY GENERAL FUND
BUDGET BY ADDING THE FOLLOWING: MISCELLANEOUS
APPROPRIATION \$25.00.

BE IT RESOLVED, BY THE COUNTY COUNCIL OF HAMILTON COUNTY, TENNESSEE, IN
SESSION ASSEMBLED:-

WHEREAS, County Fund Warrant No. C854 for \$25.00 dated November 25, 1966 has been voided and has been presented for payment by Dr. Edwin F. Chobot, Jr.

NOW, THEREFORE, BE IT RESOLVED, BY THE COUNTY COUNCIL OF HAMILTON COUNTY, TENNESSEE, IN SESSION ASSEMBLED: That the County General Fund Budget be amended by adding: Miscellaneous Appropriation \$25.00.

BE IT FURTHER RESOLVED, that this Resolution take effect from and after its passage, the public welfare requiring it.

/s/ Frank Newell
MEMBER OF THE COUNTY COUNCIL

S E P T E M B E R T E R M 1 9 7 2

ON MOTION of Councilman Newell, seconded by Councilman Long, the foregoing Resolution was unanimously Adopted on a Roll Call vote, with the following members of the County Council being present and voting "Aye": Councilman Long, Councilman Mayfield, Councilman Newell, Councilman Wilson and Judge Frost. Total present-5. Absent-0.

ON MOTION of Councilman Newell, seconded by Councilman Long, that attorney Walter L. Lusk be employed as a special attorney for a period of one year at the prevailing sums now being paid the Assistant County Attorneys, payable in 12 monthly installments, commencing September 1, 1972, and that his duties shall be to represent the Sheriff of Hamilton County in all civil litigations; it being remembered that he will in all such cases enter the special plea of governmental immunity along with other pleadings which he determines to be proper. The foregoing Motion was unanimously Adopted on a Roll Call vote, with the following members of the County Council being present and voting "Aye": Councilman Long, Councilman Mayfield, Councilman Newell, Councilman Wilson and Judge Frost. Total present-5. Absent-0.

RESOLUTION-TITLE-ESTABLISHING TIME AND DATES FOR
THE HAMILTON COUNTY COUNCIL TO MEET.

BE IT RESOLVED, BY THE COUNTY COUNCIL OF HAMILTON COUNTY, TENNESSEE, IN
SESSION ASSEMBLED:-

1. That the County Council shall meet in regular sessions at 10:00 A. M. on the first and third Wednesdays of each month, commencing on September 20, 1972.
2. That the said Hamilton County Council shall meet in executive session at 9:00 A. M. on each of the regular meeting dates. In the event it is not possible to complete the agenda within the hour, said executive session will adjourn for the regularly stated meeting. Thereafter, at the will of the Council the executive session may be re-opened at 2:00 P. M. on the same day.
3. That all prior resolutions in conflict with this resolution are hereby declared repealed, rescinded, null and void.

BE IT FURTHER RESOLVED, that this Resolution take effect on September 20, 1972, the public welfare requiring it.

/s/ Luke Wilson
MEMBER OF THE COUNTY COUNCIL

ON MOTION of Councilman Wilson, seconded by Councilman Mayfield, the foregoing Resolution was unanimously Adopted by Acclamation. Total present-5. Absent-0.

ON MOTION of Councilman Mayfield, seconded by Councilman Wilson, the Meeting was adjourned.

Chester L. Frost
CHAIRMAN

S E P T E M B E R T E R M 1 9 7 2

STATE OF TENNESSEE)
COUNTY OF HAMILTON)

WEDNESDAY, SEPTEMBER 13, 1972

BE IT REMEMBERED, That on this the 13th day of September, 1972, a Regular Meeting of the County Council was begun and held at the Court House in the City of Chattanooga, when the following proceedings were had, to-wit:

Present and presiding, the Honorable Chester L. Frost, Chairman.

The County Court Clerk called the Roll of the County Council and the following, constituting a Quorum, answered to their names: Councilman Long, Councilman Mayfield, Councilman Newell, Councilman Wilson and Judge Frost. Total present-5. Absent-0.

The Invocation was given by Reverend Gene Craven, Assistant Pastor of the First Presbyterian Church, who was County Chaplain for the day.

ON MOTION of Councilman Mayfield, seconded by Councilman Wilson, to dispense with the reading of the minutes of the previous meeting, treat same as read, approved, made a matter of record and filed. The foregoing Motion was unanimously Adopted by Acclamation. Total present-5. Absent-0.

RESOLUTION-TITLE-REZONING FROM AGRICULTURAL DISTRICT TO APARTMENT-TOWNHOUSE DISTRICT A TRACT OF LAND LOCATED NORTH OF REEDS LAKE RD., ADJOINING RED BANK CITY LIMITS ON THE WEST. THIS TRACT BEGINS SOME 320' EAST OF MTN. VIEW AVE., FRONTS 50' ON THE NORTH LINE OF REEDS LAKE RD. AND EXTENDS NE 300', THENCE SE 330', THENCE NE, ALONG THE WEST LINE OF RED BANK CITY LIMITS, FOR 1800', THENCE NW 125', THENCE NE 1050', THENCE NW 1865', THENCE SOUTH 238', THENCE SE 504', THENCE SW 130', THENCE NW 257', THENCE SW 688', THENCE SW 330', THENCE SE 430.75', THENCE SW 300', THENCE SE 450', THENCE SW 242', THENCE SE 200', THENCE NE 221', THENCE SE 322', THENCE SW 351', THENCE SE 361', THENCE SW 684.8' TO REEDS LAKE ROAD.

BE IT RESOLVED, BY THE COUNTY COUNCIL OF HAMILTON COUNTY, TENNESSEE, IN SESSION ASSEMBLED:-

WHEREAS, Title Guaranty and Trust Company, Trustee, petitioned The Chattanooga-Hamilton County Regional Planning Commission to rezone a tract of land located North of Reeds Lake Road, adjoining Red Bank City Limits on the West, and said Planning Commission after hearing recommended that said petition be denied; and

WHEREAS, Title Guaranty and Trust Company, Trustee, requested that the County Council consider said petition and notice has been published in a newspaper in general circulation in Hamilton County that the County Council would hold a public hearing on August 30, 1972, concerning the passage of said Resolution as required by law, and such hearing having been held.

NOW, THEREFORE, BE IT RESOLVED, BY THE COUNTY COUNCIL OF HAMILTON COUNTY, TENNESSEE, IN SESSION ASSEMBLED: That the Zoning Resolution of Hamilton County be amended to rezone from Agricultural District to Apartment-Townhouse District a tract of land located North of Reeds Lake Road, adjoining Red Bank City Limits on the West. This tract begins some 320' East of Mountain View Avenue, fronts 50' on the North line of Reeds Lake Road and extends NE 300', thence SE 330', thence NE, along the West line of Red Bank City

S E P T E M B E R T E R M 1 9 7 2

Limits, for 1800', thence NW 125', thence NE 1050', thence NW 1865', thence South 238', thence SE 504', thence SW 130', thence NW 257', thence SW 688', thence SW 330', thence SE 430.75', thence SW 300', thence SE 450', thence SW 242', thence SE 200', thence NE 221', thence SE 322', thence SW 351', thence SE 361', thence SW 684.8' to Reeds Lake Road.

BE IT FURTHER RESOLVED, that this Resolution take effect from and after its passage, the public welfare requiring it.

/s/ Chester L. Frost
MEMBER OF THE COUNTY COUNCIL

Action taken DENIED

ON MOTION of Judge Frost, seconded by Councilman Newell, the foregoing Resolution was unanimously DENIED by Acclamation. Total present-5. Absent-0.

RESOLUTION-TITLE-REZONING FROM AGRICULTURAL DISTRICT TO URBAN RESIDENTIAL DISTRICT A TRACT OF LAND LOCATED WEST OF THE INTERSECTION OF BILL REED ROAD AND PATTENTOWN ROAD. THIS TRACT BEGINS AT A POINT SOME 630' SW OF PATTENTOWN ROAD, FRONTS 222' ON THE NORTH LINE OF BILL REED ROAD AND EXTENDS NW 420', THENCE SW 210', THENCE SE 420' TO BILL REED ROAD, FRONTS 560' ON THE NORTH LINE OF BILL REED ROAD, THENCE NE 1260', THENCE SE 810', FRONTS 25' ON THE WEST LINE OF PATTENTOWN ROAD, THENCE NW 355', THENCE SW 560', THENCE SE 210' TO BILL REED ROAD.

BE IT RESOLVED, BY THE COUNTY COUNCIL OF HAMILTON COUNTY, TENNESSEE, IN SESSION ASSEMBLED:-

WHEREAS, Robert I. Behar petitioned the Chattanooga-Hamilton County Regional Planning Commission to rezone a tract of land located West of the intersection of Bill Reed Road and Pattentown Road, and said Planning Commission after hearing recommended that said petition be approved, subject to satisfactory soil survey results; and

WHEREAS, Robert I. Behar requested that the County Council consider said petition and notice has been published in a newspaper in general circulation in Hamilton County that the County Council would hold a public hearing on September 13, 1972, as required by law concerning said petition, and such hearing having been held.

NOW, THEREFORE, BE IT RESOLVED, BY THE COUNTY COUNCIL OF HAMILTON COUNTY, TENNESSEE, IN SESSION ASSEMBLED: That the Zoning Resolution of Hamilton County be amended to rezone from Agricultural District to Urban Residential District a tract of land located West of the intersection of Bill Reed Road and Pattentown Road. This tract begins at a point some 630' SW of Pattentown Road, fronts 222' on the North line of Bill Reed Road and extends NW 420', thence SW 210', thence SE 420' to Bill Reed Road, fronts 560' on the North line of Bill Reed Road, thence NE 1260', thence SE 810', fronts 25' on the West line of Pattentown Road, thence NW 355', thence SW 560', thence SE 210' to Bill Reed Road.

BE IT FURTHER RESOLVED, that this Resolution take effect from and after its passage, the public welfare requiring it.

/s/ Bob Long
MEMBER OF THE COUNTY COUNCIL

S E P T E M B E R T E R M 1 9 7 2

ON MOTION of Councilman Long, seconded by Councilman Wilson, the foregoing Resolution was unanimously Adopted by Acclamation. Total present-5. Absent-0.

RESOLUTION-TITLE-REZONING FROM RURAL RESIDENTIAL DISTRICT TO LOCAL BUSINESS DISTRICT A TRACT OF LAND LOCATED AT THE NW INTERSECTION OF PAN GAP ROAD AND BROWNS FERRY ROAD. LOTS 7, 8, AND 9, BLOCK 25, WEST CHATTANOOGA LAND COMPANY'S ADDITION, MORE FULLY DESCRIBED AS FRONTING 150' ON THE WEST LINE OF BROWNS FERRY ROAD AND EXTENDING NW, BETWEEN PARALLEL LINES, FOR 150', THE SOUTH LINE BEING ALONG PAN GAP ROAD.

BE IT RESOLVED, BY THE COUNTY COUNCIL OF HAMILTON COUNTY, TENNESSEE, IN SESSION ASSEMBLED:-

WH WHEREAS, W. A. Eller petitioned The Chattanooga-Hamilton County Regional Planning Commission to rezone a tract of land located at the NW intersection of Pan Gap Road and Browns Ferry Road, and said Planning Commission after hearing recommended that said petition be approved; and

WHEREAS, W. A. Eller requested that the County Council consider said petition and notice has been published in a newspaper in general circulation in Hamilton County that the County Council would hold a public hearing on September 13, 1972, concerning the passage of said Resolution as required by law, and such hearing having been held.

NOW, THEREFORE, BE IT RESOLVED, BY THE COUNTY COUNCIL OF HAMILTON COUNTY, TENNESSEE, IN SESSION ASSEMBLED: That the Zoning Resolution of Hamilton County be amended to rezone from Rural Residential District to Local Business District a tract of land located at the NW intersection of Pan Gap Road and Browns Ferry Road. Lots 7, 8, and 9, Block 25, West Chattanooga Land Company's Addition, more fully described as fronting 150' on the West line of Browns Ferry Road and extending NW, between parallel lines, for 150', the South line being along Pan Gap Road.

BE IT FURTHER RESOLVED, that this Resolution take effect from and after its passage, the public welfare requiring it.

/s/ Bob Long
MEMBER OF THE COUNTY COUNCIL

ON MOTION of Councilman Long, seconded by Councilman Wilson, the foregoing Resolution was unanimously Adopted by Acclamation. Total present-5. Absent-0.

RESOLUTION-TITLE-REZONING FROM AGRICULTURAL DISTRICT TO URBAN RESIDENTIAL DISTRICT A TRACT OF LAND LOCATED EAST OF HARRISON BAY ROAD AND FRONTS ON THE EAST LINE OF LASATA SUBDIVISION. THIS TRACT BEGINS AT THE SE CORNER OF LOT 11, LASATA SUBDIVISION AND TVA MONUMENT NO. 101-2, AND EXTENDS NE 380.2', THENCE NE 315.15', THENCE NW 684', THENCE NE 897.7', THENCE NW 985'; THENCE SW 422', THENCE SW 270' TO THE NW CORNER OF LOT 12, LASATA SUBDIVISION, AS SHOWN BY PLAT OF RECORD IN PLAT BOOK 24, PAGE 72, REGISTER'S OFFICE, HAMILTON COUNTY, TENNESSEE, THENCE EAST 330', THENCE SW 215' ALONG EAST LINE OF LOT 24, THENCE FRONTING 165' ON THE NORTH LINE OF LASATA LANE, THENCE SE 1010' ALONG EAST LINE OF LASATA SUB. THENCE SE 149.6', THENCE SW 400' TO POINT OF BEGINNING.

BE IT RESOLVED, BY THE COUNTY COUNCIL OF HAMILTON COUNTY, TENNESSEE, IN SESSION ASSEMBLED:-

S E P T E M B E R T E R M 1 9 7 2

WHEREAS, L. H. Lassiter petitioned The Chattanooga-Hamilton County Regional Planning Commission to rezone a tract of land located East of Harrison Bay Road and fronts on the East line of Lasata Subdivision, and said Planning Commission after hearing recommended that said petition be approved; and

WHEREAS, L. H. Lassiter requested that the County Council consider said petition and notice has been published in a newspaper in general circulation in Hamilton County that the County Council would hold a public hearing on September 13, 1972, concerning the passage of this Resolution as required by law, and such hearing having been held.

NOW, THEREFORE, BE IT RESOLVED, BY THE COUNTY COUNCIL OF HAMILTON COUNTY, TENNESSEE, IN SESSION ASSEMBLED: That the Zoning Resolution of Hamilton County be amended to rezone from Agricultural District to Urban Residential District a tract of land located East of Harrison Bay Road and fronts on the East line of Lasata Subdivision. This tract begins at the SE corner of Lot 11, Lasata Subdivision and TVA Monument No. 101-2, and extends NE 380.2', thence NE 315.15', thence NW 684', thence NE 897.7', thence NW 895', thence SW 422', thence SW 270' to the NW corner of Lot 22, Lasata Subdivision, as shown by Plat of Record in Plat Book 24, Page 72, Register's Office, Hamilton County, Tennessee, thence East 330', thence SW 215' along East line of Lot 24, thence fronting 165' on the North line of Lasata Lane, thence SE 1010' along East line of Lasata Subdivision, thence SE 149.6', thence SW 400' to point of beginning.

BE IT FURTHER RESOLVED, that this Resolution take effect from and after its passage, the public welfare requiring it.

/s/ Bob Long
MEMBER OF THE COUNTY COUNCIL

ON MOTION of Councilman Long, seconded by Councilman Wilson, the foregoing Resolution was unanimously Adopted by Acclamation. Total present-5. Absent-0.

RESOLUTION-TITLE-AGREEMENT BY COUNTY COUNCIL TO DISBURSE FROM THE GENERAL FUND TO THE VARIOUS MUNICIPALITIES WHATEVER FEE OR COMMISSION THE COUNTY TRUSTEE MAY CHARGE AND COLLECT BY LAW WITH REFERENCE TO THE ADDITIONAL THREE-FOURTH (3/4¢) CENT SALES TAX, SO THAT SAID MUNICIPALITIES SHALL RECEIVE THE ADDITIONAL TAX COLLECTED BY THE STATE WITHOUT ANY REDUCTION BECAUSE OF ANY COUNTY TRUSTEE FEE OR COMMISSION.

BE IT RESOLVED, BY THE COUNTY COUNCIL OF HAMILTON COUNTY, TENNESSEE, IN SESSION ASSEMBLED:-

WHEREAS, Sections 67-3049 through 67-3056, inclusive, of the "Tennessee Code Annotated", provide for the enactment by counties of a tax upon the same privileges subject to State Taxation under Sections 67-3001 through 67-3046, inclusive, T.C.A., such tax not to exceed one-half (½) of the rate of the State tax upon such privileges; and

WHEREAS, the citizens of Hamilton County on August 3, 1972, voted for the imposition of said tax not to exceed one-half (½) of the State tax upon such privileges, and

S E P T E M B E R T E R M 1 9 7 2

WHEREAS, Hamilton County and the various Municipalities have heretofore on March 24, 1966, entered into a contract with the Tennessee Department of Revenue to collect a one cent sales tax heretofore imposed, and make distribution thereof in accordance to a contract entered into between the County and said Municipalities on March 23, 1966. In said contract the County assumed responsibility to pay any Trustee fee incurred to the end that no municipality would be charged a Trustee Commission, and

WHEREAS, Hamilton County and the various Municipalities in said County are entering into an additional contract with the Department of Revenue for the State of Tennessee to collect the additional three-fourth (3/4¢) cent sales tax, and to make distribution thereof according to Statute (not under the contract of March 23, 1966), and

WHEREAS, it is the agreement of the County Council with the Municipalities that the County assume responsibility to pay any County Trustee fee incurred in the collection and distribution of said Sales Tax.

NOW, THEREFORE, BE IT RESOLVED BY THE COUNTY COUNCIL OF HAMILTON COUNTY, that the County Council agrees that it shall disburse from the General Fund to the various cities whatever fee or commission said County Trustee may charge and collect by law so that said cities shall receive the amount contemplated with reference to this additional tax without any reduction because of any County Trustee fee or commission.

BE IT FURTHER RESOLVED, that this Resolution take effect from and after its passage, the public welfare requiring it.

/s/ Chester L. Frost
MEMBER OF THE COUNTY COUNCIL

ON MOTION of Judge Frost, seconded by Councilman Wilson, the foregoing Resolution was unanimously Adopted on a Roll Call vote, with the following members of the County Council being present and voting "Aye": Councilman Long, Councilman Mayfield, Councilman Newell, Councilman Wilson and Judge Frost. Total present-5. Absent-0.

RESOLUTION-TITLE-A RESOLUTION TO ABOLISH THE BRIDGE FUND.

BE IT RESOLVED, BY THE COUNTY COUNCIL OF HAMILTON COUNTY, TENNESSEE, IN SESSION ASSEMBLED:-

WHEREAS, 1959 was the last year that a tax was levied in the Bridge Fund and collections are now approaching zero each year.

NOW, THEREFORE, BE IT RESOLVED, BY THE COUNTY COUNCIL OF HAMILTON COUNTY, TENNESSEE, IN SESSION ASSEMBLED: That the Bridge Fund is hereby abolished as of the beginning of this fiscal year and that the fund balance and future collections be deposited in the Pike Fund.

BE IT FURTHER RESOLVED, that this Resolution take effect from and after its passage, the public welfare requiring it.

/s/ Chester L. Frost
MEMBER OF THE COUNTY COUNCIL

S E P T E M B E R T E R M 1 9 7 2

ON MOTION of Judge Frost, seconded by Councilman Wilson, the foregoing Resolution was unanimously Adopted on a Roll Call vote, with the following members of the County Council being present and voting "Aye": Councilman Long, Councilman Mayfield, Councilman Newell, Councilman Wilson and Judge Frost. Total present-5. Absent-0.

ON MOTION of Judge Frost, seconded by Councilman Wilson, to authorize the County Purchasing Agent to take bids to tear down and destroy the residence at 211 Holly Street formerly occupied by Mental Health Officer Joe Woolf. The foregoing Motion was unanimously Adopted by Acclamation. Total present-5. Absent-0.

ON MOTION of Judge Frost, seconded by Councilman Newell, to sell the 1961 Chevrolet car that Mr. Joe Woolf used for several years, to Mr. Woolf for the sum of \$25.00. The foregoing Motion was unanimously Adopted on a Roll Call vote, with the following members of the County Council being present and voting "Aye": Councilman Long, Councilman Mayfield, Councilman Newell, Councilman Wilson and Judge Frost. Total present-5. Absent-0.

RESOLUTION-TITLE-TO AMEND THE SCHOOL FUND BUDGET
BY ADDING THE FOLLOWING: STATE CAPITAL OUTLAY-
SCHOOL SITES \$12,500.00.

BE IT RESOLVED, BY THE COUNTY COUNCIL OF HAMILTON COUNTY, TENNESSEE, IN SESSION ASSEMBLED:-

WHEREAS, additional funds from the State for Capital Outlay is available in the amount of \$12,500.00.

NOW, THEREFORE, BE IT RESOLVED, BY THE COUNTY COUNCIL OF HAMILTON COUNTY, TENNESSEE, IN SESSION ASSEMBLED: That the School Fund Budget be amended by adding the following: State Capital Outlay-School Sites \$12,500.00.

BE IT FURTHER RESOLVED, that this Resolution take effect from and after its passage, the public welfare requiring it.

/s/ Frank Newell
MEMBER OF THE COUNTY COUNCIL

ON MOTION of Councilman Newell, seconded by Councilman Long, the foregoing Resolution was unanimously Adopted on a Roll Call vote, with the following members of the County Council being present and voting "Aye": Councilman Long, Councilman Mayfield, Councilman Newell, Councilman Wilson and Judge Frost. Total present-5. Absent-0.

RESOLUTION-TITLE-ACCEPTING BID OF FORREST CATE
FORD, INC. FOR ONE 1972 FORD GALAXIE 500 FOUR
DOOR SEDAN WITH EIGHT CYLINDERS IN THE AMOUNT
OF \$3,440.00 FOR THE MENTAL HEALTH DEPARTMENT.

BE IT RESOLVED, BY THE COUNTY COUNCIL OF HAMILTON COUNTY, TENNESSEE, IN SESSION ASSEMBLED:-

WHEREAS, it is necessary to obtain an automobile for the Mental Health Department, and

ROBERT M. SUMMITT, JUDGE

JAMES F. MORGAN, JUDGE

JOE N. HUNTER, JUDGE

DAVID TOM WALKER, JUDGE

Circuit Court of Hamilton County

CHATTANOOGA, TENNESSEE 37402

LUCILE HIXSON, CLERK

REPORT OF LUCILE HIXSON, CIRCUIT COURT CLERK, FOR EXCESS FEES FOR THE PERIOD BEGINNING APRIL, 1972 AND ENDING AUGUST 31, 1972.

BALANCE FORWARDED \$ 31,139.06

RECEIPTS:

APRIL, 1972	\$20,223.03
MAY, 1972	18,710.57
JUNE, 1972	21,477.88
JULY, 1972	18,375.54
AUGUST, 1972	18,969.90
<hr/>	
TOTAL	97,756.92

DISBURSEMENTS:

APRIL, 1972	46,141.25
MAY, 1972	15,082.81
JUNE, 1972	14,953.76
JULY, 1972	14,400.61
AUGUST, 1972	14,784.11
<hr/>	
TOTAL	105,362.54

EXCESS 23,533.44

I, LUCILE HIXSON, Clerk of Circuit Court and General Sessions Court hereby certify that the foregoing is a true and correct copy of the receipts and disbursements of Circuit Court and Excess Fees from General Sessions Court for the period of April 1, 1972 to September 1, 1972.

Lucile Hixson
CLERK CIRCUIT COURT AND GENERAL SESSIONS COURT

Sworn to and Subscribed before me this 11th day of September, 1972.

Ann Rose
D.C.

OFFICE OF CIRCUIT COURT CLERK
HAMILTON COUNTY
LUCILE HIXSON, CLERK

TO: HONORABLE CHESTER L. FROST, COUNTY JUDGE,
HAMILTON COUNTY, TENNESSEE

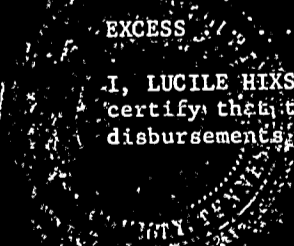
REPORT OF CLERK'S FEES COLLECTED AND DISBURSED BY THE OFFICE OF CIRCUIT
COURT CLERK FOR THE MONTH OF August, 1972

RECEIPTS:

Balance of Fees on hand as of <u>July 31, 1972</u>	\$ 19,347.65
Receipt for <u>August, 1972</u>	<u>18,969.90</u>
	\$ 38,317.55

DISBURSEMENTS:

Clerk's Salary:			
Lucile Hixson		\$ 1,575.00	
Deputy Salaries:			
Circuit Court:			
H. Lynn Clark	\$ 390.00		
Melanie Clark	474.75		
Carolyn Crowe	606.63		
Hannah Hale	553.88		
Phoebe Hamilton	606.63		
Judy Harris	450.00		
Bettye Held	606.63		
Louise Hogan	527.50		
Judith Howard	764.88		
Vera Hutson	606.63		
Winona Morgan	150.00		
Pamela Ringley	606.63		
Anne Rose	712.13		
Donald Sneed	263.75		
Lois Whaley	553.88	7,873.92	
Sessions Court:			
Judith Brown	\$ 527.50		
Mary Pat Carden	450.00		
Gertrude Hunnicutt	764.88		
Margie McGuffee	178.03		
Karen Monger	474.75		
Virginia Moses	527.50		
Judith Shirley	474.75		
Joan Talley	527.50		
Paula Thompson	527.50	4,452.41	
Equipment Rental:			
Xerox Corporation	\$ 400.00	400.00	
Office Supplies:			
Governmental Guide, Inc.	\$ 5.00		
Malone J. Everett - Jury Comm	1.35		
Xerox Corp.	29.80	36.15	
Miscellaneous:			
R.E.A. Express	\$ 10.63		
J. Ernest Taylor Ins (Bond)	436.00	446.63	14,784.11
EXCESS			<u>\$ 23,533.44</u>



I, LUCILE HIXSON, Clerk of the Circuit Court and General Sessions Court hereby certify that the forgoing is a true and correct copy of the receipts and disbursements of Circuit Court and Excess Fees from General Sessions Court.

Lucile Hixson
LUCILE HIXSON, CLERK

Sworn to and subscribed before me
this 14th day of Sept 19 72

Ann Rose
D.C.

OFFICE OF CRIMINAL COURT CLERK
HAMILTON COUNTY
CLYDE M. SANDERS, CLERK
August 10, 1972

TO: HONORABLE CHESTER L. FROST, COUNTY JUDGE,
HAMILTON COUNTY, TENNESSEE

REPORT OF CLERK'S FEES COLLECTED AND DISBURSED BY THE OFFICE OF
THE CRIMINAL COURT CLERK AND OFFICE OF CLERK OF THE COURT OF
GENERAL SESSIONS, CRIMINAL DIVISION:

FROM: July 1, 1972 THRU: July 31, 1972

Reference is made to the cash receipts in the records of both
offices, which show in detail each item of collection and the
same are hereby made a part of this report.

RECEIPTS:	CRIMINAL COURT	SESSIONS COURT
Balance of Fees on hand as of July 1, 1972	\$ 30.07	\$ None
Receipts for July, 1972	5,944.86	3,981.38
Excess Fees from Court of General Sessions	624.09	
TOTALS:	\$ 6,538.88	\$ 3,981.38
DISBURSEMENTS:		
Salaries:		
Clyde M. Sanders, Clerk	\$ 1,575.00	
Leon Haley, Jr.	923.13	
Edna M. Camp	712.13	
Benton H. Pitts	580.25	
Sara M. Caperton	606.63	
Charles E. Crowe	580.25	
Walter A. Goldston	633.00	
Gifford L. Fuller	580.25	
Garnett B. Prince, Jr.	606.63	
Gerald S. Brown	606.63	
Chas. H. Sutherland		764.88
Chas. H. McArthur		659.38
Floyd E. Wiggins		580.25
Daniel Seebeck		580.25
William Knowlen		580.25
Frank Coulter		580.25
Other:		
Clerk's Travel Expense	500.78	
Over-payment of Clerk's Excess Fees-Jan. 1972		14.95
TOTALS:	\$ 7,904.68	\$ 3,760.21
BALANCE OF FEES AS OF July 31, 1972	\$ 1,365.80	\$ 221.17

STATE OF TENNESSEE)
COUNTY OF HAMILTON)

I, Clyde M. Sanders, Clerk of the Criminal Court and Clerk of the
Criminal Division, Court of General Sessions, of said State and
County, do hereby certify the foregoing to be a true and correct
report of the Clerk's Fees collected and disbursed by me as such
Clerk for: period from July 1, 1972 through July 31, 1972.

Clyde M. Sanders
CRIMINAL COURT CLERK

Sworn and subscribed to before me
this 10 day of August, 1972

Edna Camp Notary Public

My commission expires: 7-8-73

OFFICE OF H. Q. EVATT, SHERIFF
HAMILTON COUNTY, TENNESSEE

FINANCIAL STATEMENTS FOR MONTH OF July, 1972

Opening Cash Balance \$ 52,674.97

STATEMENT OF CASH RECEIPTS

GENERAL FUND:

Ex-Officio appropriation	\$ 58,000.00	
Misdemeanor Costs		
Waiting on courts	900.00	
Summoning jurors		
Returning prisoners	826.16	
Workhouse cases	653.75	
Uniform allowances		
Alcoholic rehabilitation officer	<u>572.00</u>	60,951.91

CIRCUIT COURT CLERK:

Court of General Sessions	\$ 7,305.38	
Circuit Court	<u>2,790.50</u>	10,095.88

CRIMINAL COURT CLERK:

Criminal Court	\$ 436.07	
Court of General Sessions	<u>1,731.60</u>	2,167.67

OTHER SOURCES:

Foreign papers	\$ 20.50	
Boarding prisoners		
State of Tennessee		
Federal government	525.00	
City of Chattanooga		
City of Red Bank		
Other:		545.50

TOTAL RECEIPTS	<u>73,760.96</u>
TOTAL AVAILABLE CASH	\$ <u>126,435.93</u>

STATEMENT OF DISBURSEMENTS

EXPENSES OF OFFICE:

Salaries-(See attached detail)		56,789.23
Automobile expense-	\$	
Repairs and parts	2,748.04	
Gas, Oil and grease	2,012.86	
Tires and tubes	1,083.88	
Insurance		
Radio service	208.00	
Auto allowance for process servers	<u>375.00</u>	6,427.78
Other-		
Provisions	\$ 3,338.63	
Returning prisoners	1,626.04	
Uniform allowances Office Supplies	376.47	
Alcoholic rehabilitation officer	548.60	
Miscellaneous: Special Guard Duty	90.00	
Special Jury Service	60.00	
Fla.State Theft School-Robbs & O'Dell	350.00	
Name Change on Notary Bond	7.50	
Swearing In New Employees	<u>2.00</u>	6,399.24

TOTAL DISBURSEMENTS	<u>69,616.25</u>
CLOSING CASH BALANCE	<u>56,819.68</u>

Signed H. Q. Evatt Sheriff

Sworn to and subscribed to before me, this the 23rd day of August 19 72

David Ramsey
County Court Clerk

SALARIES FOR THE MONTH OF JULY, 1972

SHERIFF

H. Q. Evatt

1,575.00

DEPUTIES

Edward J. Russell	Chief Deputy	923.12
John D. Holt	Ass't Chief Deputy	638.26
Robert Cornish	Chief of Detectives	696.30
Martin Brown	Detective	220.44
Homer Dawson	"	601.34
Earl H. Gant	"	601.34
Richard D. Jernigan	"	601.34
Oscar McMillian	"	601.34
G. W. Merriman	"	147.70
Robert O'Dell	"	601.34
William Robbs	"	601.34
Clarence Schroyer	"	601.34
Howard Shutters	"	601.34
Willie E. Turner	"	601.34
C. L. Westbrook	"	601.34
Roy L. Hale	Captain	633.00
William Robinson	"	633.00
James Arrowood	Patrol Sergeant	601.34
Thomas J. Farmer	"	601.34
Charles J. Shelton	"	601.34
Edward R. Brown	Patrolman	522.22
Joseph H. Braswell	"	261.11
Robert F. Burkhart	"	564.42
Jack Danielson	"	522.22
Sammy L. Dave	"	564.42
Robert Davis	"	564.42
Buford Duggan	"	73.84
Andrew J. Ellis	"	147.70
Thomas L. Fox	"	564.42
W. W. Harris	"	253.20
Clyde Hullander	"	564.42
Max V. Hilton	"	564.42
Sam James	"	564.42
Thomas R. Johnson	"	564.42
James O. Lane	"	564.42
Donald A. McCullough	"	564.42
Fletcher D. Miller	"	564.42
R. L. Monger	"	564.42
Lewis S. O'Neal	"	522.22
William G. Newell	"	564.42
Fred Paul	"	564.42
Wm. E. Peace	"	564.42
Ervin O. Partridge	"	564.42
Clinton H. Peoples	"	543.32
Foster Phillips	"	564.42
Randall Rich	"	564.42
Charles Richmond	"	522.22
Jimmy Sharrock	"	522.22
Calvin Sivley	"	564.42
Paul J. Smith	"	261.11
Oliver T. Standifer	"	522.22
Donald Thompson	"	538.04
Milton Trotter	"	564.42
Chester Westfield	"	564.42
James Wilken	"	564.42
Benny F. Williams	"	522.22
William Williams	"	348.16
F. A. Wilson	"	564.42
Bill Uren	"	564.42
Joe Bush	"	147.70

DEPUTIES CONT'D

James Hardy	Patrolman	221.52	
David Zeigler	"	409.37	
William Kay	Special Officer (Janitor)	147.70	
James Hutchenson	"	332.32	32,595.95

PROCESSING OFFICERS

E. Jonah Harris	Civil Officer	601.34	
Theodore Hyatte	"	73.84	
W. J. Moore	"	601.34	
M. L. Price	"	601.34	
Earl Rodgers	"	601.34	
E. J. Self	"	601.34	
Joseph Simpson	"	601.34	
J. Harvey Steele	"	601.34	
Shelton Swafford	"	601.34	
Harry Weddle, Sr.	"	601.34	5,485.90

JAILERS

Grover C. Fuller	Chief Jailer	564.42	
Frank Raymore	Jailer	511.66	
Robert Allen	"	511.66	
Robert L. Mowery	"	543.32	
Ralph Murphy	"	543.32	
Henry L. Patterson	"	543.32	
Wiley Perkinson	"	543.32	
Shelby Rogers	"	543.32	
Young M. Thomas	"	543.32	
Harry Bible	"	543.32	5,390.98

CLERICAL

Mary J. Schoolfield	Co-ordinator	474.74	
Carolyn S. Minnich	Staff Secretary	538.04	
Marguerite M. White	Chief Bookkeeper	669.92	
Aubrey Haley	Utility Clerk	385.06	
Cynthia Long	Utility Clerk	300.00	
Lenda M. Reeves	Utility Clerk	385.06	
James L. Carr	Dispatcher	511.66	
Judith M. Rigler	"	458.92	
Louise Twyman	"	511.66	
Laury K. Weaver, III	"	511.66	4,746.72

OTHERS

Charlotte Bolden	Matron	385.06	
Jewell Hardaway	"	385.06	
Mary S. Hunter	"	140.00	
Pauline Westbrook	"	385.06	
Claude Kersey	Court Officer	564.42	
H. R. Long	"	564.42	
David M. Minnich	"	564.42	
A. L. Dempsey	Process Server	485.30	
William F. Drew	"	485.30	
James G. Holder	"	485.30	
Bryant Turner	"	485.30	
Mitchell T. Ball	Special Officer	36.92	
Richard Barnard	"	73.84	
Owen Burns	"	73.84	
Blake Burton	"	73.84	
W. Frank Clark	"	73.84	
G. Frank Coulter	"	73.84	
Wm. E. DeSha, Jr.	"	73.84	
Mitchell Durham	"	73.84	
W. H. Garner	"	73.84	
Craig Glaze	"	73.84	
Wm. A. Goodman	"	73.84	

OTHERS CONT'D

George Hixson	Special Officer	73.84	
R. W. Janaway	"	73.84	
John Jenkins	"	73.84	
Karey W. Kaley	"	73.84	
Wm. B. Lampkin	"	73.84	
John Lanham	"	73.84	
Kenneth Lee	"	73.84	
Melvin Lovelady	"	73.84	
James C. Massengale	"	73.84	
Charles L. Parks	"	73.84	
Monroe Price	"	73.84	
Wayland Reeves	"	73.84	
Edward Robinson	"	73.84	
Douglas Rutherford	"	73.84	
Leslie Satterfield	"	73.84	
Luther Tilley	"	73.84	
Carl E. Smith	"	34.44	
John E. White	"	73.84	6,994.68

OFFICE OF H. Q. EVATT, SHERIFF
HAMILTON COUNTY, TENNESSEE

FINANCIAL STATEMENTS FOR MONTH OF August, 1972

Opening Cash Balance \$ 56,819.68

STATEMENT OF CASH RECEIPTS

GENERAL FUND:

Ex-Officio appropriation	\$ 58,000.00	
Misdemeanor Costs	2,239.25	
Waiting on courts	924.00	
Summoning jurors	2,337.00	
Returning prisoners	155.27	
Workhouse cases	580.80	
Uniform allowances		
Alcoholic rehabilitation officer	<u>572.00</u>	64,808.32

CIRCUIT COURT CLERK:

Court of General Sessions	\$ 5,847.96	
Circuit Court	<u>1,753.35</u>	7,601.31

CRIMINAL COURT CLERK:

Criminal Court	\$ 2,293.20	
Court of General Sessions	<u>1,472.74</u>	3,765.94

OTHER SOURCES: Boarding Soddy-Daisy

Foreign papers	\$ 394.00	
Boarding prisoners Squatchie Co.	181.00	
Boarding prisoners East Ridge	46.50	
State of Tennessee	6,620.00	
Federal government	402.50	
City of Chattanooga Army A. W. O. L.	1,020.00	
City of Red Bank	298.50	
Other: Chancery Court	267.88	
Refund on Advance Exp. , Evidence to F.B.I.	30.39	
(Refund on Overpayment on Notary Bond	<u>.25</u>	9,363.27

TOTAL RECEIPTS Changing Name Co. Ct. Clk. Office)		<u>85,538.84</u>
TOTAL AVAILABLE CASH Boarding Signal Mtn.	20.00	\$142,358.52

STATEMENT OF DISBURSEMENTS

EXPENSES OF OFFICE:

Salaries-(See attached detail)		58,983.10
Automobile expense-	\$	
Repairs and parts	2,068.75	
Gas, Oil and grease	2,031.81	
Tires and tubes	1,095.30	
Insurance		
Radio service	217.30	
Auto allowance for process servers	<u>375.00</u>	5,788.16
Other-		
Provisions	\$ 6,108.88	
Returning prisoners	68.07	
Uniform allowances		
Alcoholic rehabilitation officer	548.60	
Miscellaneous: Office	688.03	
Sanitation	67.50	
Narcotic School - Schroyer & M. Brown	120.00	
Special Guard Duty	720.00	
Testing Fee on 8 New Employees	<u>80.00</u>	8,401.08

TOTAL DISBURSEMENTS		<u>73,172.34</u>
CLOSING CASH BALANCE		<u>69,186.18</u>

Signed H. Q. Evatt
Sheriff

Sworn to and subscribed to before me, this the
11th day of Sept, 1972.



David M. Lawrey
County Court Clerk

SALARIES FOR THE MONTH OF AUGUST, 1972

SHERIFF

H. Q. Evatt

1,575.00

DEPUTIES

Edward J. Russell	Chief Deputy	923.12
John D. Holt	Ass't Chief Deputy	638.26
Robert Cornish	Chief of Detectives	696.30
Martin Brown	Detective	601.34
Homer Dawson	"	601.34
Earl H. Gant	"	601.34
Richard D. Jernigan	"	601.34
Oscar McMillian	"	601.34
G. W. Merriam	"	147.70
Robert O'Dell	"	601.34
William Robbs	"	601.34
Clarence Schroyer	"	601.34
Howard Shutters	"	80.16
Willie E. Turner	"	601.34
C. L. Westbrook	"	601.34
Roy L. Hale	Captain	633.00
William Robinson	"	633.00
James Arrowood	Patrol Sergeant	601.34
Thomas J. Farmer	"	601.34
Charles J. Shelton	"	601.34
Jon R. Bodkin	Patrolman	522.22
Edward R. Brown	"	522.22
Joseph H. Braswell	"	522.22
Robert F. Burkhart	"	564.42
Jack Danielson	"	522.22
Sammy L. Dave	"	564.42
Robert Davis	"	564.42
Buford Duggan	"	73.84
Andrew J. Ellis	"	147.70
Thomas L. Fox	"	564.42
W. W. Harris	"	174.00
Clyde Hullander	"	564.42
Max V. Hilton	"	564.42
Sam James	"	564.42
Thomas R. Johnson	"	564.42
James O. Lane	"	564.42
Kenneth Lee	"	564.42
Donald A. McCullough	"	564.42
Fletcher D. Miller	"	564.42
R. L. Monger	"	564.42
Lewis S. O'Neal	"	522.22
William G. Newell	"	564.42
Fred Paul	"	564.42
Wm. E. Peace	"	564.42
Claude Petty, Sr.	"	332.28
Ervin O. Partridge	"	564.42
Clinton H. Peoples	"	543.32
Foster Phillips	"	564.42
Randall Rich	"	564.42
Charles Richmond	"	522.22
Jimmy Sharrock	"	522.22
Calvin Sivley	"	564.42
Paul J. Smith	"	522.22
Thurman Stamps	"	156.69
Oliver T. Standifer	"	522.22
Donald Thompson	"	538.04
Milton Trotter	"	564.42
Vernon L. Vaughn	"	156.69
Chester Westfield	"	564.42
James Wilken	"	564.42
Benny F. Williams	"	522.22

DEPUTIES

William Williams	Patrolman	522.22	
F. A. Wilson	"	564.42	
Bill Uren	"	564.42	
Joe Bush	"	147.70	
James Hardy	"	221.52	
David Ziegler	"	511.66	
William Kay	Special Officer (Janitor)	147.70	
James Hutchenson	"	332.32	34,907.34

PROCESSING OFFICERS

E. Jonah Harris	Civil Officer	601.34	
Theodore Hyatte	"	73.84	
W. J. Moore	"	601.34	
M. L. Price	"	601.34	
Earl Rodgers	"	601.34	
E. J. Self	"	601.34	
Joseph Simpson	"	601.34	
J. Harvey Steele	"	601.34	
Shelton Swafford	"	601.34	
Harry Weddle, Sr.	"	601.34	5,485.90

JAILERS

Grover C. Fuller	Chief Jailer	564.42	
Frank Raymore	Jailer	511.66	
Robert Allen	"	511.66	
Robert L. Mowery	"	543.32	
Ralph Murphy	"	543.32	
Henry L. Patterson	"	543.32	
Wiley Perkinson	"	543.32	
Shelby Rogers	"	543.32	
Young M. Thomas	"	543.32	
Harry Bible	"	543.32	5,390.98

CLERICAL

Mary J. Schoolfield	Co-Ordinator	474.74	
Carolyn S. Minnich	Staff Secretary	538.04	
Marguerite M. White	Chief Bookkeeper	669.92	
Aubrey Haley	Utility Clerk	385.06	
Cynthia Long	Utility Clerk	180.00	
Lenda M. Reeves	Utility Clerk	385.06	
James L. Carr	Dispatcher	511.66	
Judith M. Rigler	Dispatcher	458.92	
Louise Twyman	"	511.66	
Laury K. Weaver	"	511.66	4,626.72

OTHERS

Charlotte Bolden	Matron	385.06	
Jewell Hardaway	"	385.06	
Mary S. Hunter	"	140.00	
Pauline Westbrook	"	385.06	
Claude Kersey	Court Officer	564.42	
H. R. Long	"	564.42	
David Minnich	"	564.42	
A. L. Dempsey	Process Server	485.30	
William F. Drew	"	485.30	
James G. Holder	"	485.30	
Bryant Turner	"	485.30	
Mitchell T. Ball	Special Officer	73.84	
Richard Barnard	"	73.84	
Owen Burns	"	73.84	
Blake Burton	"	73.84	
W. Frank Clark	"	73.84	
G. Frank Coulter	"	73.84	
Wm. E. De Sha, Jr.	"	73.84	

OTHERS CONT'D

Mitchell Durham	Special Officer	73.84	
W. H. Garner	"	73.84	
Craig Glaze	"	73.84	
Wm. A Goodman	"	73.84	
George Hixson	"	73.84	
R. W. Janaway	"	73.84	
John Jenkins	"	73.84	
Karey W. Kaley	"	73.84	
Wm. B. Lampkin	"	73.84	
John Lanham	"	73.84	
Melvin Lovelady	"	73.84	
James C. Massengale	"	73.84	
Charles L. Parks	"	73.84	
Monroe Price	"	73.84	
Wayland Reeves	"	73.84	
Edward Robinson	"	73.84	
Douglas Rutherford	"	73.84	
Leslie Satterfield	"	73.84	
Luther Tilley	"	73.84	
Carl E. Smith	"	73.84	
John E. White	"	73.84	6,997.16

OFFICE OF CRIMINAL COURT CLERK
HAMILTON COUNTY
CLYDE M. SANDERS, CLERK
September 8, 1972

TO: HONORABLE CHESTER L. FROST, COUNTY JUDGE,
HAMILTON COUNTY, TENNESSEE

REPORT OF CLERK'S FEES COLLECTED AND DISBURSED BY THE OFFICE OF
THE CRIMINAL COURT CLERK AND OFFICE OF CLERK OF THE COURT OF
GENERAL SESSIONS, CRIMINAL DIVISION:

FROM: August 1, 1972 THRU: August 31, 1972

Reference is made to the cash receipts in the records of both
offices, which show in detail each item of collection and the
same are hereby made a part of this report.

RECEIPTS:	CRIMINAL COURT	SESSIONS COURT
Balance of Fees on hand as of Aug. 1, 1972	\$ 1,365.80	\$ None
Receipts for Aug. 1972	4,977.45	3,903.03
Excess Fees from Court of General Sessions	221.17	
Return of Fees from Hamilton County	10,000.00	
TOTALS:	\$ 13,832.82	\$ 3,903.03

DISBURSEMENTS:

Salaries:

Clyde M. Sanders, Clerk	\$ 1,575.00	
Leon Haley, Jr.	- 923.13	
Edna M. Camp	712.13	
Benton H. Pitts	580.25	
Sara M. Caperton	606.63	
Charles E. Crowe	580.25	
Walter A. Goldston	633.00	
Gifford L. Fuller	580.25	
Garnett Prince, Jr.	606.63	
Gerald S. Brown	606.63	
Chas. H. Sutherland		764.88
Chas. H. McArthur		659.38
Floyd E. Wiggins		580.25
Daniel Seebeck		580.25
William Knowlen		580.25
Frank Coulter		580.25

Other:

Railway Express Agency	12.46	
J. Ernest Taylor Ins. Agency		
Emp. Blanket Bond to 9/1/73	254.00	

TOTALS:	\$ 7,670.36	\$ 3,745.26
BALANCE OF FEES AS OF Aug. 31, 1972	\$ 6,162.46	\$ 157.77

STATE OF TENNESSEE)
COUNTY OF HAMILTON)

I, Clyde M. Sanders, Clerk of the Criminal Court and Clerk of the
Criminal Division, Court of General Sessions, of said State and
County, do hereby certify the foregoing to be a true and correct
report of the Clerk's Fees collected and disbursed by me as such
Clerk for period from August 1, 1972 thru August 31, 1972.

Clyde M. Sanders
CRIMINAL COURT CLERK

Sworn and subscribed to before me
this 8th day of September, 19 72

Edna Camp Notary Public

My commission Expires: 7-8-73

①

OFFICE OF CIRCUIT COURT CLERK
 HAMILTON COUNTY
 LUCILE HIXSON, CLERK

TO: HONORABLE CHESTER L. FROST, COUNTY JUDGE,
 HAMILTON COUNTY, TENNESSEE

REPORT OF CLERK'S FEES COLLECTED AND DISBURSED BY THE OFFICE OF CIRCUIT
 COURT CLERK FOR THE MONTH OF July, 1972

RECEIPTS:

Balance of Fees on hand as of <u>June 30, 1972</u>	\$ 15,372.72
Receipt for <u>July, 1972</u>	18,375.54
	\$ 33,748.26

DISBURSEMENTS:

Clerk's Salary:		
Lucile Hixson	\$ 1,575.00	
Deputy Salaries:		
Circuit Court:		
H. Lynn Clark	\$ 371.87	
Melanie Clark	474.75	
Carolyn Crowe	606.63	
Hannah Hale	553.88	
Phoebe Hamilton	606.63	
Judy Harris	450.00	
Bettye Held	606.63	
Louise Hogan	527.50	
Judith Howard	764.88	
Vera Hutson	606.63	
Panela Ringley	606.63	
Anne Rose	712.13	
Donald Sneed	131.88	
Lois Whaley	553.88	
	7,573.92	
Sessions Court:		
Judith Brown	\$ 527.50	
Mary Pat Carden	225.00	
Gertrude Hunnicutt	764.88	
Margie McGuffee	712.13	
Karen Monger	474.75	
Virginia Moses	527.50	
Judith Shirley	474.75	
Joan Talley	527.50	
Paula Thompson	527.50	
	4,761.51	
Equipment Rental:		
Xerox Corp.	\$ 400.00	
	400.00	
Office Supplies:		
Xerox Corp.	\$ 29.80	
T. H. Payne	23.85	
Xerox Corp.	25.30	
	78.95	
Miscellaneous:		
R. E. A. Express	\$ 11.23	
	11.23	
EXCESS		14,400.61
		\$ 19,347.65

I, LUCILE HIXSON, Clerk of the Circuit Court and General Sessions Court hereby certify that the forgoing is a true and correct copy of the receipts and disbursements of Circuit Court and Excess Fees from General Sessions Court.

Lucile Hixson, Clerk
 LUCILE HIXSON, CLERK

Sworn to and subscribed before me
 this 9th day of August 1972.

Ann Rose
 D.C.

W. R. (BILL) NOBLES, TRUSTEE
HAMILTON COUNTY, TENNESSEE
 ROOM 110 COURT HOUSE
 CHATTANOOGA, TENNESSEE 37402

REPORT FOR MONTH OF August 19672

DEPARTMENT Trustee's Office

OPENING BALANCE	53,375 47
TAX-LEVY	
DO 2% Commission	1,211 59
DO 1% Commission	20,918 08
DO	
DO	
DO	
DO	
DO	
GENERAL RECEIPTS DETAIL ON BACK	
TOTAL — CREDITS	75,505 14
WARRANTS PAID — DETAIL ON BACK —	7,289 00
2% COMMISSION ON TAX COLLECTIONS	
1% COMMISSION ON GENERAL RECEIPTS	
MISC. — DEBITS —	
TOTAL DEBITS	7,289 00
NET CLOSING BALANCE	68,216 14

I hereby certify that the foregoing is a true report for the above stated Department for the Month of _____

August, 1972

Sworn to before me
 This 17 day of September, 1972

W. R. Nobles

W. R. Nobles, Trustee, Hamilton County, Tennessee

W. Z. Beaman
 Notary Public

My Commission Expires July 9, 1973



RECEIPTS DETAIL		
W. R. Nobles	1,575	00
Katherine Holland	916	00
Mary Eldridge	712	00
Dorothy Smith	606	00
DISBURSEMENTS DETAIL		
Tot Murphy	606	00
Martha Donahue	606	00
Helen Devore	554	00
Elnora Anderson	448	00
Lenora Wolfe	422	00
Martha Gardenhire	422	00
Pam Robertson	211	00
Sue Reed	211	00
	7,289	00

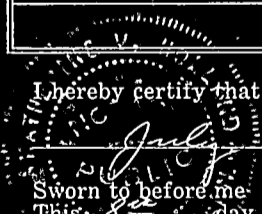
W. R. (BILL) NOBLES, TRUSTEE
HAMILTON COUNTY, TENNESSEE
 ROOM 110 COURT HOUSE
 CHATTANOOGA, TENNESSEE 37402

REPORT FOR MONTH OF August 19672

DEPARTMENT Trustee's Office

OPENING BALANCE	55,458	85
TAX-LEVY		
DO 2% Commission	3,095	93
DO 1% Commission	1,893	36
DO		
DO		
DO		
DO		
DO		
DO		
GENERAL RECEIPTS DETAIL ON BACK		
TOTAL — CREDITS	60,448	14
WARRANTS PAID — DETAIL ON BACK —	7,072	67
2% COMMISSION ON TAX COLLECTIONS		
1% COMMISSION ON GENERAL RECEIPTS		
MISC. — DEBITS —		
TOTAL DEBITS	7,072	67
NET CLOSING BALANCE	53,375	47

I hereby certify that the foregoing is a true report for the above stated Department for the Month of _____



Sworn to before me
 This 8th day of August, 19672

W. R. Nobles

W. R. Nobles, Trustee, Hamilton County, Tennessee

Katherine V. Zbeccand
 Notary Public

My Commission Expires July 9, 1973




W. R. (BILL) NOBLES, TRUSTEE
HAMILTON COUNTY, TENNESSEE
 ROOM 110 COURT HOUSE
 CHATTANOOGA, TENNESSEE 37402

REPORT FOR MONTH OF June 19672

DEPARTMENT Trustee's Office

OPENING BALANCE	27,623 94
TAX-LEVY 2% Commission	3,685 45
DO 1% Commission	31,327 46
DO	
DO	
DO	
DO	
DO	
DO	
DO	
GENERAL RECEIPTS DETAIL ON BACK	
TOTAL — CREDITS	62,636 85
WARRANTS PAID — DETAIL ON BACK —	7,178 00
2% COMMISSION ON TAX COLLECTIONS	
1% COMMISSION ON GENERAL RECEIPTS	
MISC. — DEBITS —	
TOTAL DEBITS	7,178 00
NET CLOSING BALANCE	55,458 85

I hereby certify that the foregoing is a true report for the above stated Department for the Month of _____



Sworn to before me
 This 26 day of July, 1972

 Notary Public
 My Commission Expires July 9, 1973

W R Nobles
 W. R. Nobles, Trustee, Hamilton County, Tennessee

RECEIPTS DETAIL

W. R. Nobles	1,575 00
Katherine Holland	916 00
Mary Eldridge	712 00
Dorothy Smith	606 00

DISBURSEMENTS DETAIL

Tot Murphy	606 00
Martha Donahue	606 00
Helen DeVore	554 00
Elnora Anderson	478 00
Lenora Wolfe	422 00
Martha Gardenhire	422 00
NACD Expenses	300 00
Registers Office	11 00
	7,178 00

REPORT OF DAVID M. RAMSEY, COUNTY COURT CLERKFOR THE MONTH OF AUGUST, 1972FEEES, COMMISSIONS AND DISTRIBUTIONS

David M. Ramsey	\$ 1,575.00
Gordon Baker	738.00
Estil Varner	738.00
Donald Hixson	675.00
Everett Schaerer	675.00
Ben J. Woodard, Jr.	650.00
Mary Ella Foster	600.00
Lilyan M. Lucas	600.00
Theresa Stanley	580.00
Edna Wiseman	580.00
Frances Marlowe	580.00
Carolyn Williams	580.00
Minnie H. Wade	550.00
Kittie Wallace	550.00
Ruth E. Schmid	550.00
Barbara Adams	550.00
Betty Lynch	550.00
Walter Newman	550.00
Ray Fisher	550.00
Betty Sutherland	550.00
Dorothy Bowling	550.00
Marilyn McCollum	550.00
Gwendolyn Fletcher	500.00
Louise Conner	500.00
Robert Kistler, Jr.	500.00

TOTAL REGULARS	\$ 15,571.00
----------------	--------------

OTHER DISBURSEMENTS:

Miscellaneous Supplies	\$ 7.23	
Cash for change	3,000.00	
Postage	16.00	
Auto expense	375.00	
Extra Auto Clerks	2,080.00	5,478.23

TOTAL DISBURSEMENTS:	\$ 21,049.23
----------------------	--------------

FEEES PREVIOUSLY REPORTED	61,355.93
---------------------------	-----------

FEEES FOR AUGUST, 1972	14,776.05
------------------------	-----------

	\$ 76,131.98
--	--------------

LESS TOTAL DISBURSEMENTS	21,049.23
--------------------------	-----------

TOTAL EXCESS FEEES	\$ 55,082.75
--------------------	--------------

This is to certify that this is a true and correct report of the receipts and disbursements for this period.

David M. Ramsey
 DAVID M. RAMSEY
 COUNTY COURT CLERK

REPORT OF DAVID M. RAMSEY, COUNTY COURT CLERK

FOR THE MONTH OF JULY, 1972

FEEs, COMMISSIONS AND DISTRIBUTIONS

David M. Ramsey		\$ 1,575.00
Gordon Baker		738.00
Estil Varner		738.00
Donald Hixson		675.00
Everett Schaerer		675.00
Ben J. Woodard, Jr.		650.00
Mary Ella Foster		600.00
Lilyan M. Lucas		600.00
Theresa Stanley		580.00
Edna Wiseman		580.00
Franc es Marlowe		580.00
Carolyn Williams		580.00
Minnie H. Wade		550.00
Kittie Wallace		550.00
Ruth E. Schmid		550.00
Barbara Adams		550.00
Betty Lynch		550.00
Walter Newman		550.00
Ray Fisher		550.00
Betty Sutherland		550.00
Dorothy Bowling		550.00
Marilyn McCollum		550.00
Gwendolyn Fletcher		500.00
Louise Conner		500.00
Robert Kistler, Jr.		500.00
		<hr/>
	TOTAL REGULARS	\$ 15,571.00
 <u>OTHER DISBURSEMENTS:</u>		
Dorothy Brammer	\$ 181.00	
Travel Expenses	223.12	
Auto Expense	375.00	
Extra Auto Clerks	1,930.00	
		<hr/>
	TOTAL DISBURSEMENTS-	\$ 18,280.12
	FEEs PREVIOUSLY REPORTED	64,300.69
	FEEs FOR JULY, 1972	<hr/>
		15,335.36
		<hr/>
		\$ 79,636.05
	LESS TOTAL DISBURSEMENTS	<hr/>
		18,280.12
	TOTAL EXCESS FEEs	<hr/>
		\$ 61,355.93

This is to certify that this is a true and correct report of the receipts and disbursements for this period.

David M. Ramsey

 DAVID M. RAMSEY- COUNTY COURT CLERK

OFFICE OF REGISTER
HAMILTON COUNTY, TENNESSEE
FEE REPORT FOR AUGUST 1972

Balance on hand August 1st		\$ 43,708.75
Fees collected for August:		
Recording fees	\$18,754.25	
State fees	<u>1,035.00</u>	
Total collected		<u>19,789.25</u>
		\$ 63,498.00

Disbursements:

Salaries:

R. H. Thurman	\$ 875.00
Betty Sharp	735.00
Sarah DeFriese	685.00
Evelyn Stoner	635.00
Betty Friederichsen	550.00
Gail Stiles	475.00
Carm Pegram	475.00
Janet Conyers	440.00
Wanda Westmoreland	350.00
Dorothy Brammer	<u>1575.00</u>
	\$ 6795.00
Postmaster	<u>6.92</u>

Total disbursements	<u>6,801.92</u>
	<u>\$56,696.08</u>

I certify that the foregoing is a true report for the month of August 1972.

Society P. Brammer



Sworn to and subscribed before me this 6th day of September 1972.

R. Hicks Thurman
My commission expires 1-13-76

OFFICE OF REGISTER
HAMILTON COUNTY, TENNESSEE
FEE REPORT FOR JULY 1972

Balance on hand July 1st		\$33,407.85
Fees collected for July:		
Recording fees	\$ 16,268.80	
State fees	<u>864.50</u>	
Total collected		<u>17,133.30</u>
		\$50,541.15
Disbursements:		
Salaries:		
R. H. Thurman	\$ 875.00	
Betty Sharp	735.00	
Sarah DeFrieze	685.00	
Evelyn Stoner	635.00	
Betty Friederichsen	550.00	
Gail Stiles	475.00	
Carm Pegram	475.00	
Janet Conyers	440.00	
Wanda Westmoreland	350.00	
Dorothy Brammer	<u>1575.00</u>	
	6795.00	
Postmaster - Postage	7.40	
National Microfilm Assn. Dues	<u>30.00</u>	
Total Disbursements		<u>6,832.40</u>
Balance July 31, 1972		<u>\$43,708.75</u>

I certify that the foregoing is a true report for the month of July 1972.

Dorothy P. Brammer

Sworn to and subscribed before
me this 4th day of August 1972.
Dorothy P. Brammer
Commission expires 1-13/76

S E P T E M B E R T E R M 1 9 7 2

STATE OF TENNESSEE)

WEDNESDAY, SEPTEMBER 20, 1972

COUNTY OF HAMILTON)

BE IT REMEMBERED, That on this the 20th day of September, 1972, a Regular Meeting of the County Council was begun and held at the Court House in the City of Chattanooga, when the following proceedings were had, to-wit:

Present and presiding, the Honorable Chester L. Frost, Chairman.

The County Court Clerk called the roll of the County Council and the following, constituting a Quorum, answered to their names: Councilman Long, Councilman Newell, Councilman Wilson and Judge Frost. Councilman Mayfield was absent. Total present-4. Absent-1.

The Invocation was given by Reverend Don Dunn, Pastor of the Farleigh Street Baptist Church, who was County Chaplain for the day.

ON MOTION of Councilman Newell, seconded by Councilman Wilson, to dispense with the reading of the minutes of the previous meeting, treat same as read, approved, made a matter of record and filed. The foregoing Motion was unanimously Adopted by Acclamation. Total present-4. Absent-1.

RESOLUTION-TITLE-REZONING FROM URBAN RESIDENTIAL DISTRICT TO APARTMENT-TOWNHOUSE DISTRICT A TRACT OF LAND LOCATED ON THE NORTH SIDE OF SIGNAL MOUNTAIN BOULEVARD, WEST OF SUNSET ROAD. THIS TRACT BEGINS SOME 922' WEST OF SUNSET ROAD, FRONTS 500' ON THE NORTH LINE OF SIGNAL MOUNTAIN BOULEVARD AND EXTENDS NE 110', THENCE SE 437', THENCE SW 230' TO SIGNAL MOUNTAIN BOULEVARD, BEING PART OF THE UNDEVELOPED PORTION OF RICHMOND HEIGHTS.

BE IT RESOLVED, BY THE COUNTY COUNCIL OF HAMILTON COUNTY, TENNESSEE, IN SESSION ASSEMBLED:-

WHEREAS, Hal W. Ulrich petitioned The Chattanooga-Hamilton County Regional Planning Commission to rezone a tract of land located on the North side of Signal Mountain Boulevard, W. of Sunset Road, and said Planning Commission after hearing recommended that said petition be denied; and

Q WHEREAS, Hal W. Ulrich requested that the County Council consider said petition and notice has been published in a newspaper in general circulation in Hamilton County that the County Council would hold a public hearing on August 16, 1972, concerning the passage of this Resolution as required by law, and such hearing having been held.

NOW, THEREFORE, BE IT RESOLVED, BY THE COUNTY COUNCIL OF HAMILTON COUNTY, TENNESSEE, IN SESSION ASSEMBLED: That the Zoning Resolution of Hamilton County be amended to rezone from Urban Residential District to Apartment-Townhouse District a tract of land located on the North side of Signal Mountain Boulevard, West of Sunset Road. This tract begins some 922' West of Sunset Road, fronts 500' on the Northline of Signal Mountain Boulevard and extends NE 110', thence SE 437', thence SW 230' to Signal Mountain Blvd., being part of the undeveloped portion of Richmond Heights.

S E P T E M B E R T E R M 1 9 7 2

BE IT FURTHER RESOLVED, that this Resolution take effect from and after its passage, the public welfare requiring it.

/s/ Chester L. Frost
MEMBER OF THE COUNTY COUNCIL

Action taken DENIED

ON MOTION of Judge Frost, seconded by Councilman Newell, the foregoing Resolution was unanimously DENIED by Acclamation. Total present-4. Absent-1.

ON MOTION of Judge Frost, seconded by Councilman Wilson, to confirm the appointment of Mr. Bill Hall for another term as a member of the Hamilton County-Chattanooga Air Pollution Control Board. The foregoing Motion was unanimously Adopted by Acclamation. Total present-4. Absent-1.

RESOLUTION-TITLE-ACCEPTING THE PROPOSAL OF AIRTRONICS, INC. TO PROVIDE A COMPREHENSIVE COMMUNICATION PLANNING STUDY FOR THE PROPOSED NEW COUNTY JAIL FOR THE SUM OF \$11,986.00.

BE IT RESOLVED, BY THE COUNTY COUNCIL OF HAMILTON COUNTY, TENNESSEE, IN SESSION ASSEMBLED:-

WHEREAS, it is necessary to have a comprehensive Communication Planning Study for the proposed new County Jail, and

WHEREAS, Jack H. Tyler & Associates, has secured three proposals to do said study, and after much consideration recommends that Airtronics, Inc. be employed to perform this task.

NOW, THEREFORE, BE IT RESOLVED BY THE HAMILTON COUNTY, COUNCIL, that the proposal of Airtronics, Inc., dated August 18, 1972, be accepted to provide a comprehensive Communication Planning Study for the proposed new jail at a total cost not to exceed \$11,986.00.

BE IT FURTHER RESOLVED, that this resolution take effect from and after its passage, the public welfare requiring it.

/s/ Chester L. Frost
MEMBER OF THE COUNTY COUNCIL

ON MOTION of Judge Frost, seconded by Councilman Wilson, the foregoing Resolution was unanimously Adopted on a Roll Call vote, with the following members of the County Council being present and voting "Aye": Councilman Long, Councilman Newell, Councilman Wilson and Judge Frost. Councilman Mayfield was absent. Total present-4. Absent-1.

RESOLUTION-TITLE-ACCEPTING BID OF FORREST CATE FORD, INC. FOR ONE (1) 1973 FORD CUSTOM 500, 4 DOOR WITH 1968 FOUR (4) DOOR CHEVROLET TRADE-IN FOR THE ASSESSOR OF PROPERTY IN THE AMOUNT OF \$2990.57.

BE IT RESOLVED, BY THE COUNTY COUNCIL OF HAMILTON COUNTY, TENNESSEE, IN SESSION ASSEMBLED:-

WHEREAS, in response to public advertisement bids were received for the purchase

S E P T E M B E R T E R M 1 9 7 2

of One (1) 1973 Ford Custom 500, 4 Door with 1968 Four (4) Door Chevrolet Trade-in for the Assessor of Property in the amount of \$2990.57.

WHEREAS, the bid of Forrest Cate Ford, Inc. was considered the lowest and best bid received.

NOW THEREFORE BE IT RESOLVED BY THE COUNTY COUNCIL OF HAMILTON COUNTY, TENNESSEE IN SESSION ASSEMBLED: That the Purchasing Agent is hereby authorized to accept the bid of Forrest Cate Ford, Inc.

Same to be paid out of County General Fund.

BE IT FURTHER RESOLVED: That this resolution take effect from and after its passage, the public welfare requiring it.

/s/ Frank Newell
MEMBER OF THE COUNTY COUNCIL

ON MOTION of Councilman Newell, seconded by Councilman Long, the foregoing Resolution was unanimously Adopted on a Roll Call vote, with the following members of the County Council being present and voting "Aye": Councilman Long, Councilman Newell, Councilman Wilson and Judge Frost. Councilman Mayfield was absent. Total present-4. Absent-1.

RESOLUTION-TITLE-TO DECLARE CICERO TRAIL, CAVAN
CIRCLE AND COTTONWOOD ROAD DISTRICT ROADS.

BE IT RESOLVED, BY THE COUNTY COUNCIL OF HAMILTON COUNTY, TENNESSEE, IN SESSION ASSEMBLED:-

THAT, Cicero Trail leading from Maplewood Drive in a westerly and northeasterly direction 0.30 of a mile to the east line of Lot #19 at a temporary turn-around; that Cavan Circle leading from Cicero Trail in a northerly and easterly direction 0.14 of a mile to Maplewood Drive and that Cottonwood Road leading from Cicero Trail in a northerly direction 0.06 of a mile to the north line of Lots 15 & 16 at a temporary turn-around, be declared district roads 2nd Class.

The above named roads are in the 2nd Civil District in Unit #3 of Jamestown Woods Subdivision, have a 50' right-of-way, a 4" stone base, a 2" plant mix pavement with asphalt curbs and were built by Talley & Stein Construction Co. for the developer: Chamberlain Co.

BE IT FURTHER RESOLVED, That this Resolution take effect from and after its passage, the public welfare requiring it.

/s/ Frank Newell
MEMBER OF THE COUNTY COUNCIL

RESOLUTION-TITLE-TO DECLARE CONGRESS LANE AND
VICKSBURG LANE DISTRICT ROADS.

BE IT RESOLVED, BY THE COUNTY COUNCIL OF HAMILTON COUNTY, TENNESSEE, IN SESSION ASSEMBLED:-

THAT, Congress Lane extending from Gettysburg Drive in a southerly direction 0.14 of a mile to Stonewall Drive; and that Vicksburg Lane extending from Congress Lane

S E P T E M B E R T E R M 1 9 7 2

in an easterly direction 0.10 of a mile to a turn-around, be declared district roads 2nd Class.

The above named roads are in the 2nd Civil District in Unit #2 of Heritage Hills Subdivision, have a 50' right-of-way, a 4" stone base, a 2" plant mix pavement with asphalt curbs and were built by Talley(grading) and Stein Construction Co. for the developer: Chamberlain Co.

BE IT FURTHER RESOLVED, That this Resolution take effect from and after its passage, the public welfare requiring it.

/s/ Frank Newell
MEMBER OF THE COUNTY COUNCIL

RESOLUTION-TITLE-TO DECLARE STONEWALL DRIVE AND
CONGRESS LANE DISTRICT ROADS.

BE IT RESOLVED, BY THE COUNTY COUNCIL OF HAMILTON COUNTY, TENNESSEE, IN
SESSION ASSEMBLED:-

THAT, Stonewall Drive extending from Congress Lane in an easterly and northerly direction 0.34 of a mile to Sentinel Lane; and that Congress Lane extending from Stonewall Drive in a southerly direction 0.05 of a mile to a turn-around at Lot #67, be declared district roads 2nd Class.

The above named roads are in the 2nd Civil District in Unit #3 of Heritage Hills Subdivision, have a 50' right-of-way, a 4" stone base, a 2" plant mix pavement with asphalt curbs and were built by Talley(grading) and Stein Construction Co. for the developer: Chamberlain Co.

BE IT FURTHER RESOLVED, That this Resolution take effect from and after its passage, the public welfare requiring it.

/s/ Frank Newell
MEMBER OF THE COUNTY COUNCIL

ON MOTION of Councilman Newell, seconded by Councilman Wilson, the three (3) foregoing Resolutions were unanimously approved by Acclamation. Total present-4. Absent-1.

ON MOTION of Councilman Wilson, seconded by Councilman Long, that Mr. Roy Davis be hired as a Supervisor with the County Highway Department, and assigned to the office of the County Engineer, with primary responsibility for right of way acquisition and related problems and that he be paid the same salary as Highway and Subdivision Inspector, Ralph White. The foregoing Motion was unanimously Adopted by Acclamation. Total present-4. Absent-1.

ON MOTION of Councilman Newell, seconded by Councilman Long, to authorize the County Manager to advertise for bids on certain back tax property (see list attached) with the exception of Reeves No. 3199-2-8, J. A. Wilson Tract, Orchard St. in Apison, Tennessee which was agreed by said Council to be excluded. The foregoing Motion was unanimously Adopted by Acclamation. Total present-4. Absent-1.

S E P T E M B E R T E R M 1 9 7 2

ON MOTION of Judge Frost, seconded by Councilman Newell, to instruct the Legal Department to take the necessary legal action to stop work on the property described in Petition No. 149 until there is a compliance with the law relative to same. The foregoing Motion was unanimously Adopted by Acclamation. Total present-4. Absent-1.

ON MOTION of Councilman Wilson, seconded by Judge Frost, the Meeting was adjourned.

Chester S. Frost
C H A I R M A N

O C T O B E R T E R M 1 9 7 2

STATE OF TENNESSEE)

WEDNESDAY, OCTOBER 4, 1972

COUNTY OF HAMILTON)

BE IT REMEMBERED, That on this the 4th day of October, 1972, a Regular Meeting of the County Council was begun and held at the Court House in the City of Chattanooga, when the following proceedings were had, to-wit:

Present and presiding, the Honorable Chester L. Frost, Chairman.

The County Court Clerk called the roll of the County Council and the following, constituting a Quorum, answered to their names: Councilman Long, Councilman Mayfield, Councilman Newell, Councilman Wilson and Judge Frost. Total present-5. Absent-0.

The Invocation was given by Reverend Sullins Lamb, Pastor of the St. Marks United Methodist Church, who was County Chaplain for the day.

ON MOTION of Councilman Mayfield, seconded by Councilman Wilson, to dispense with the reading of the Minutes of the previous meeting, treat same as read, approved, made a matter of record and filed. The foregoing Motion was unanimously Adopted by Acclamation. Total present-5. Absent-0.

ON MOTION of Judge Frost, seconded by Councilman Wilson, to delay for thirty (30) days any action on Petition No. 148 (Mr. Carl Drake). The foregoing Motion was unanimously Adopted by Acclamation. Total present-5. Absent-0.

RESOLUTION-TITLE-TO AMEND A RESOLUTION ADOPTED BY THE HAMILTON COUNTY COUNCIL ON FEBRUARY 16, 1972, THAT ESTABLISHED A BOARD OF ELECTRICAL EXAMINERS FOR THE LICENSING OF QUALIFIED ELECTRICAL CONTRACTORS AND THOSE ENGAGED IN THE VARIOUS PHASES OF ELECTRICAL WORK WITHIN HAMILTON COUNTY: TO ESTABLISH EXAMINATION AND LICENSING FEES: TO REGULATE ACTIVITIES OF PERSONS LICENSED HEREUNDER: AND TO PROVIDE PENALTIES FOR THE VIOLATION THEREOF.

BE IT RESOLVED, BY THE COUNTY COUNCIL OF HAMILTON COUNTY, TENNESSEE, IN SESSION ASSEMBLED:-

1. That Section 3 of said resolution passed on February 16, 1972, be amended, and that the last sentence of said section be stricken and in lieu thereof insert the following sentence, viz; "Three members shall constitute a quorum for the transaction of business".

2. That Section 6 (a) wherein application and qualifications for examination and license are set forth, be amended by adding a new paragraph after the one setting forth the classifications for Class IV Journeyman Electrician, a new Class to be known as Class V, to-wit: Qualifications for Class V, being a Special Electrical License. Any person shall be eligible for examination for Special Electrical License who has had three (3) years or more practical experience or has had such experience in electrical wiring that shall be acceptable to the Board. The Board may issue a Special Electrical License for Electrical Contractors as well as Journeyman Electricians for trailer hook ups, electric sign hook ups, well pump hook ups, etc.

Section 6 (a) is further amended by adding to the last paragraph of said Section the Class V Special Electrical License. The examination and license fee for this particular examination and license is variable and will be not less than \$10.00 nor more than \$50.00, which will be determined by the Board of Electrical Examiners.

3. That the last sentence of Section 6 (b) be amended by striking "six months after the date of the adoption of this Resolution" and inserting in lieu thereof "eight months after the date of the adoption of this Resolution".

4. That Section 9 of said resolution be amended by striking therefrom "For Class IV, Journeyman Electrician's License, and for each renewal thereof \$10.00 per year or part thereof"; and inserting in lieu thereof "For Class IV, Journeyman Electrician's License, and for each renewal thereof.....\$5.00 per year or part thereof".

BE IT RESOLVED THAT Section 9 of said resolution be further amended by adding after Class IV Journeyman Electrician License the following: Class V Special Electrical License and for each renewal thereof..... not less than \$10.00 nor more than \$50.00 per year to be determined by the Electrical Board.

/s/ Chester L. Frost
MEMBER OF THE COUNTY COUNCIL

Action taken /s/ Approved

ON MOTION of Judge Frost, seconded by Councilman Wilson, the foregoing Resolution was unanimously Adopted on a Roll Call vote, with the following members of the County Council being present and voting "Aye": Councilman Long, Councilman Mayfield, Councilman Newell, Councilman Wilson and Judge Frost. Total present-5. Absent-0.

RESOLUTION-TITLE-ACCEPTING THE PROPOSAL OF BARROW-AGEE LABORATORIES, INC. TO PROVIDE NECESSARY SUBSURFACE SOIL EXPLORATION STUDY FOR THE PROPOSED NEW COUNTY JAIL FOR THE SUM OF \$2,522.05.

BE IT RESOLVED, BY THE COUNTY COUNCIL OF HAMILTON COUNTY, TENNESSEE, IN SESSION ASSEMBLED:-

WHEREAS, it is necessary to have a subsurface soil exploration study for the proposed new County Jail, and

WHEREAS, Jack H. Tyler & Associates, has secured a proposal from Barrow-Agee Laboratories, Inc. to do said study, and after much consideration recommends that said Company be employed to perform this task.

NOW, THEREFORE, BE IT RESOLVED BY THE HAMILTON COUNTY COUNCIL, that the proposal of Barrow-Agee Laboratories, Inc., dated September 25, 1972, be accepted to provide said study for the proposed new jail at a total cost not to exceed \$2,522.05.

BE IT FURTHER RESOLVED, that this resolution take effect from and after its passage, the public welfare requiring it.

/s/ Luke Wilson
MEMBER OF THE COUNTY COUNCIL

ON MOTION of Councilman Wilson, seconded by Councilman Long, the foregoing

OCTOBER TERM 1972

Resolution was unanimously Adopted on a Roll Call vote, with the following members of the County Council being present and voting "Aye": Councilman Long, Councilman Mayfield, Councilman Newell, Councilman Wilson and Judge Frost. Total present-5. Absent-0.

RESOLUTION-TITLE-AMENDING THE HAMILTON COUNTY ZONING RESOLUTION BY MAKING CERTAIN RULES AND REGULATIONS RELATING TO THE PETITIONS FOR ZONING CHANGES IN THAT A PETITION ONCE HEARD AND DENIED IS NOT ACCEPTED AGAIN FOR THE SAME AREA FOR A PERIOD OF 12 MONTHS, AND FURTHER REQUIRING ANY APPEAL, FROM THE PLANNING COMMISSION TO BE MADE TO THE HAMILTON COUNTY COUNCIL WITHIN THREE MONTHS OF THE PLANNING COMMISSION'S RECOMMENDATION.

BE IT RESOLVED, BY THE COUNTY COUNCIL OF HAMILTON COUNTY, TENNESSEE, IN SESSION ASSEMBLED:-

WHEREAS, petitions for amendments to the Zoning Regulations, Street Closures, Conditional Permits, and similar petitions are increasing over the years,

AND WHEREAS, the sheer number of such petitions makes difficult a fair hearing for each petition,

AND WHEREAS, some of these petitions have been heard and denied in the recent past,

AND WHEREAS, one of the purposes of a Zoning Regulation is to stabilize the use of land and values of property,

AND WHEREAS, an undue hardship is worked upon those property owners who wish to remain in their neighborhoods and to retain their property values in the face of repeated challenges to their rights,

AND WHEREAS, the Planning Commission discussed the problem and means for alleviation of it in closed meeting on December 7, 1964, and again on September 18, 1972 and recommends the following, to-wit:

NOW, THEREFORE, BE IT RESOLVED that a petition, once heard and denied, shall not be accepted and heard again for the same area, or any part of combination including the same area, and the same or similar change of zoning, use or other change, for a period of twelve (12) months following denial of this petition by the chief legislative body of Hamilton County, or for a period of fifteen (15) months following action by the Chattanooga-Hamilton County Regional Planning Commission, which ever shall come last.

BE IT FURTHER RESOLVED that a policy be adopted by the Hamilton County Council that a petition, upon recommendation of the Planning Commission, not be heard unless said petition is set for public hearing with the respective legislative body within three (3) months of the Planning Commission's recommendation.

/s/ Frank Newell
MEMBER OF THE COUNTY COUNCIL

ON MOTION of Councilman Newell, seconded by Councilman Long, the foregoing Resolution was unanimously Adopted by Acclamation. Total present-5. Absent-0.

OCTOBER TERM 1972

RESOLUTION-TITLE-ACCEPTING THE PROPOSAL OF DISPOSAL SCIENCES, INC. TO DO CERTAIN WORK AND STUDY WITH REFERENCE TO THE HAMILTON COUNTY SANITARY LANDFILL AT THE ESTIMATED TOTAL OF \$7,850.00.

BE IT RESOLVED, BY THE COUNTY COUNCIL OF HAMILTON COUNTY, TENNESSEE, IN SESSION ASSEMBLED:-

WHEREAS, it has been determined that further study should be made with reference to the site of the Hamilton County Sanitary Landfill, and

WHEREAS, Disposal Sciences, Inc. have submitted a proposal to do said study and perform the necessary work, as same is set forth in a letter attached hereto dated September 14, 1972, addressed to Mr. John Bromley and another letter dated September 19, 1972, addressed to Judge Chester L. Frost. Said services and study to be made at an estimated cost of \$7,850.00.

NOW, THEREFORE BE IT RESOLVED BY THE HAMILTON COUNTY COUNCIL, that the proposal of Disposal Sciences, Inc. be accepted and said firm be authorized to do said work at a total cost not to exceed \$7,850.00.

BE IT FURTHER RESOLVED that this Resolution take effect from and after its passage, the public welfare requiring it.

/s/ Luke Wilson
MEMBER OF THE COUNTY COUNCIL

September 14, 1972

Mr. John Bromley
Route 1
Ooltewah, Tennessee 37363

Re: Hamilton County Sanitary Landfill

Dear Mr. Bromley:

We have reviewed our previous proposals and mutual conference data since our meeting yesterday at the Hamilton County Courthouse. The following proposal represents our recommendations for a minimum project to accomplish the "probability" objectives we discussed, namely to establish the water table surface on and around the sanitary landfill area, to obtain certified hard data on the present water supply on the property, and to do those things we consider necessary to protect the environment in and around the property.

We Propose:

- 1. To drill and set sealed casing in 4 holes, six inches in diameter, on the four sides and in four different topographic positions to provide a necessary and continuing access to the water table.
2. To provide four, complete, water quality analyses (one from each hole) using Army Engineer Standards, covering 82 tests each, to be taken under witness, protected to laboratory, and the results to be certified.
3. Construct a reconnaissance, regional water table map of the property and its surrounding area, 400-scale, 20-foot contours, showing the location, elevation, type, depth, owner, depth to water (if possible), and other pertinent data. This will be done on a completely confidential basis and will provide a basis for any future studies you might wish to undertake.
4. All supervision of above, drafting, secretarial services, printing, copying, telephone, our insurance, transportation, and other field expenses, and water-sampling. (3 copies of final report)

Costs: Using the \$5.75 per foot cost including casing, which you obtained we estimate 500 feet of drilling and a total estimated cost of \$2,875
For items 2, 3, and 4 we will submit a firm cost of 4,975
Est. Total \$7,850

This proposal is submitted for your acceptance and is subject to payment of invoice on delivery of final reports to you. We thank you for the opportunity to submit this proposal and will start work upon receipt of your work or purchase order.

Sincerely yours,
/s/ Deane F. Kent
Deane F. Kent, Director

September 19, 1972

The Honorable Chester Frost, County Judge
Hamilton County Courthouse
East 7th Street
Chattanooga, Tennessee 37402

Dear Judge Frost:

We were glad to meet with you and your staff and members of the State Solid Waste Management Division last week regarding the Hamilton County sanitary landfill. We have now reviewed all phases of the design development and its' implementation, as well as current operating practices and conditions.

We have checked the construction bi-weekly since it started and have closely inspected the actual operations three times in the last ten days. We can state emphatically that it is as well organized and operated as any we have seen to date, better than most! We have been particularly concerned with the implementation of our design for Site A (where solid wastes are now deposited). A preliminary State report referred to areas of sink holes (we found only one small depression on the total property) and areas of unsuitable soils because of the presence of large chert blocks. Our design carefully selected areas to specifically avoid both of these and to effectively use minimum cover material, or excavation, for maximum use of the full thickness of overburden available. Actual practice at this point has proven the concept--you have no chert problem, you are using only 5-6 feet of average cover leaving over 40 feet for bedrock zone protection (far exceeding national standards), and all other phases including corrective drainage are now operable.

With the above in mind, we have prepared and submitted a Proposal to Mr. John Bromley regarding further test work to satisfy any remaining question concerning pollution from the site. This Proposal covers six main points:
1. Depth to and surface of the water table on the property; 2. Slope of this water table and effect and relationship to the local area; 3. Direct testing of the site with certified high quality sampling and analytical techniques; 4. Geological analysis of the results; 5. Provision for permanent monitoring of the system; and 6. Presentation of all resulting data.

The net result of the proposed program will be to demonstrate effectively the minimizing of the probability of any sub-surface pollution of the water table now or in the future. While anything is possible in this world of ours, we believe the implementation of this study will show that it is extremely unlikely that any pollution can occur as a result of the proper operation of this sanitary landfill. You, and your staff, are to be congratulated on the meticulous way in which our planning has been used and for the actual operation of the site. Please call on us if you have further questions.

Sincerely yours,

/s/ Deane F. Kent, Director

Deane F. Kent, Director

ON MOTION of Councilman Wilson, seconded by Councilman Long, the foregoing Resolution was unanimously Adopted on a Roll Call vote, with the following members of the County Council being present and voting "Aye": Councilman Long, Councilman Mayfield, Councilman Newell, Councilman Wilson and Judge Frost. Total present-5. Absent-0.

ON MOTION of Judge Frost, seconded by Councilman Mayfield, to confirm the selection of three members for the Juvenile Court Committee for one term, as follows: Mrs. Mary Thompson, Mr. Tom O'Neal and Mr. James Van Cleave. The foregoing Motion was unanimously Adopted by Acclamation. Total present-5. Absent-0.

RESOLUTION-TITLE-TO DECLARE RIDGE LAKE ROAD, LAKE WOOD CIRCLE, SUN CREST LANE, RIDGE LANE AND POINT PLEASANT LANE DISTRICT ROADS.

BE IT RESOLVED, BY THE COUNTY COUNCIL OF HAMILTON COUNTY, TENNESSEE, IN SESSION ASSEMBLED:-

O C T O B E R T E R M 1 9 7 2

THAT, Ridge Lake Road extending from Big Ridge Road in an easterly direction 0.35 of a mile to the east end of Lake Wood Circle; that Lake Wood Circle extending from Ridge Lake Road in a southerly, easterly and northerly direction 0.34 of a mile back to Ridge Lake Road; that Sun Crest Lane extending from Ridge Lake Road in a southerly direction 0.08 of a mile to Lake Wood Circle; that Ridge Lane extending from Ridge Lake Road in a northerly direction 0.06 of a mile to a turnaround; that Point Pleasant Lane extending from Fairview Road in an easterly direction 0.14 of a mile to a turnaround, be declared district roads 2nd Class.

The above named roads are in the 3rd Civil District in Ridge Lake North Subdivision, have a 50' right-of-way, a 4" stone base, a 2" plant mix pavement with asphalt curbs and were built by Thomas Bros. Construction Company for the developers: David Ellis and Don Williams.

BE IT FURTHER RESOLVED, That this Resolution take effect from and after its passage, the public welfare requiring it.

/s/ Frank Newell
MEMBER OF THE COUNTY COUNCIL

RESOLUTION-TITLE-TO DECLARE OAK DRIVE A
DISTRICT ROAD.

BE IT RESOLVED, BY THE COUNTY COUNCIL OF HAMILTON COUNTY, TENNESSEE, IN SESSION ASSEMBLED:-

THAT, Oak Drive extending from Gentry Road in an easterly direction 0.20 of a mile to a turn-around, be declared a district road 2nd Class.

The above named road is in the 2nd Civil District in Unit #3 of Irwin Hills Subdivision, has a 50' right-of-way, a 4" stone base, a 2" plant mix pavement with asphalt curbs and was built by Sam Stubblefield and Gamble Bros. for the developer: Kenneth Irwin.

BE IT FURTHER RESOLVED, That this Resolution take effect from and after its passage, the public welfare requiring it.

/s/ Frank Newell
MEMBER OF THE COUNTY COUNCIL

RESOLUTION-TITLE-TO DECLARE CLARIDGE COURT A
DISTRICT ROAD.

BE IT RESOLVED, BY THE COUNTY COUNCIL OF HAMILTON COUNTY, TENNESSEE, IN SESSION ASSEMBLED:-

THAT, Claridge Court leading from Wilson Road in a westerly direction 0.04 of a mile to a turn-around; and that Claridge Court extending from Wilson Road in an easterly direction 0.08 of a mile to a turn-around, be declared district roads 2nd Class.

The above named roads are in the 3rd Civil District in Claridge Subdivision, have a 40' right-of-way, a 4" stone base, a triple surface penetration pavement with asphalt curbs and were built by Lofty Construction Company for the developer: Clara L. Murphy by Mrs. Helen M. Worth.

O C T O B E R T E R M 1 9 7 2

BE IT FURTHER RESOLVED, That this Resolution take effect from and after its passage, the public welfare requiring it.

/s/ Frank Newell
MEMBER OF THE COUNTY COUNCIL

RESOLUTION-TITLE-TO DECLARE BURNETT ROAD A
DISTRICT ROAD.

BE IT RESOLVED, BY THE COUNTY COUNCIL OF HAMILTON COUNTY, TENNESSEE, IN
SESSION ASSEMBLED:-

THAT, Burnett Road leading from Barbee Road in a westerly direction 0.14 of a mile to a dead end, be declared a district road 5th Class.

The above named road is in the 3rd Civil District, has a 40' right-of-way and is an old chert road.

BE IT FURTHER RESOLVED, That this Resolution take effect from and after its passage, the public welfare requiring it.

/s/ Frank Newell
MEMBER OF THE COUNTY COUNCIL

RESOLUTION-TITLE-TO DECLARE ELSEA DRIVE A
DISTRICT ROAD.

BE IT RESOLVED, BY THE COUNTY COUNCIL OF HAMILTON COUNTY, TENNESSEE, IN
SESSION ASSEMBLED:-

THAT, Elsea Drive extending from Hamby Road in an easterly direction 0.15 of a mile to the east boundary line of the Elsea and Hamby property line, be declared a district road 5th Class.

The above named road is in the 3rd Civil District, has a 30' right-of-way and is an old chert road about 10' wide.

BE IT FURTHER RESOLVED, That this Resolution take effect from and after its passage, the public welfare requiring it.

/s/ Frank Newell
MEMBER OF THE COUNTY COUNCIL

RESOLUTION-TITLE-TO GRANT A VARIANCE IN
SUBDIVISION STANDARDS.

BE IT RESOLVED, BY THE COUNTY COUNCIL OF HAMILTON COUNTY, TENNESSEE, IN
SESSION ASSEMBLED:-

THAT, due to extreme topographic conditions the developer of Sandidge Forest Subdivision be granted a variance in Subdivision Regulations to construct about 250 feet of Pricilla Lane with a grade of 15.7%; to construct about 400 feet of Mikemon Drive with a grade of 15.8% and about 250 feet of Vera Lane with a grade of 16.5%.

The maximum grade allowed is 15% except by a variance by the Hamilton County Council.

BE IT FURTHER RESOLVED, That this Resolution take effect from and after its passage, the public welfare requiring it.

/s/ Frank Newell
MEMBER OF THE COUNTY COUNCIL

O C T O B E R . T E R M 1 9 7 2

ON MOTION of Councilman Newell, seconded by Councilman Wilson, the foregoing six (6) Resolution were unanimously Adopted by Acclamation. Total present-5. Absent-0.

RESOLUTION-TITLE-ACCEPTING BID OF WILBUR TIGNER FOR DEMOLISHING COMPLETELY BUILDINGS AT 211 NORTH HOLLY ST., CHATTANOOGA, TENN. FOR THE MENTAL HEALTH DEPT., IN THE AMOUNT OF \$650.00.

BE IT RESOLVED, BY THE COUNTY COUNCIL OF HAMILTON COUNTY, TENNESSEE, IN SESSION ASSEMBLED:-

WHEREAS, in response to public advertisement bids were received for the purpose of demolishing completely buildings at 211 North Holly Street, Chattanooga, Tennessee, in accordance with specifications for the Mental Health Dept., in the amount of \$650.00.

WHEREAS, the bid of Wilbur Tigner was considered the lowest and best bid received.

NOW THEREFORE BE IT RESOLVED BY THE COUNTY COUNCIL OF HAMILTON COUNTY, TENNESSEE IN SESSION ASSEMBLED: That the Purchasing Agent is hereby authorized to accept the bid of Wilbur Tigner.

Same to be paid out of County General Fund.

BE IT FURTHER RESOLVED: That this resolution take effect from and after its passage, the public welfare requiring it.

/s/ Bob Long
MEMBER OF THE COUNTY COUNCIL

ON MOTION of Councilman Long, seconded by Councilman Wilson, the foregoing Resolution was unanimously Adopted on a Roll Call vote, with the following members of the County Council being present and voting "Aye": Councilman Long, Councilman Mayfield, Councilman Newell, Councilman Wilson and Judge Frost. Total present-5. Absent-0.

RESOLUTION-TITLE-ACCEPTING BID OF BENTON OIL SERVICE FOR #2 HEATING OIL FOR THE SCHOOL TERM OF 1972-73 DELIVERED TO HAMILTON COUNTY SCHOOLS AND THE CHAMBLISS HOME IN THE AMOUNT OF \$.1305.

BE IT RESOLVED, BY THE COUNTY COUNCIL OF HAMILTON COUNTY, TENNESSEE, IN SESSION ASSEMBLED:-

WHEREAS, in response to public advertisement bids were received for the purchase of #2 Heating Oil and

WHEREAS, the bid Benton Oil Service was considered the lowest and best bid received.

NOW THEREFORE BE IT RESOLVED BY THE COUNTY COUNCIL OF HAMILTON COUNTY, TENNESSEE IN SESSION ASSEMBLED: That the Purchasing Agent is hereby authorized to accept the bid of Benton Oil Service for #2 Heating Oil in the amount of \$.1305 per gallon.

Same to be paid out of County General Fund and the General Purpose School Fund.

BE IT FURTHER RESOLVED: That this resolution take effect from and after its passage, the public welfare requiring it.

/s/ Bob Long
MEMBER OF THE COUNTY COUNCIL

O C T O B E R T E R M 1 9 7 2

ON MOTION of Councilman Long, seconded by Councilman Mayfield, the foregoing Resolution was unanimously Adopted on a Roll Call vote, with the following members of the County Council being present and voting "Aye": Councilman Long, Councilman Mayfield, Councilman Newell, Councilman Wilson and Judge Frost. Total present-5. Absent-0.

RESOLUTION-TITLE-ACCEPTING BID OF ALLISON MOTOR
AND EQUIPMENT CO. FOR THREE (3) 1973 MODEL GMC
1-TON VANS LONGWHEEL BASE: GMC MODEL TG 31305
FOR MAINTENANCE DEPT., IN THE AMOUNT OF \$8331.00.

BE IT RESOLVED, BY THE COUNTY COUNCIL OF HAMILTON COUNTY, TENNESSEE, IN
SESSION ASSEMBLED:-

WHEREAS, in response to public advertisement bids were received for the purchase of Three (3) Van Trucks for Maintenance Dept., in the amount of \$8331.00.

WHEREAS, the bid of Allison Motor and Equipment Co. was considered the lowest and best bid received.

NOW THEREFORE BE IT RESOLVED BY THE COUNTY COUNCIL OF HAMILTON COUNTY, TENNESSEE IN SESSION ASSEMBLED: That the Purchasing Agent is hereby authorized to accept the bid of Allison Motor and Equipment Co.

Same to be paid out of County General Fund.

BE IT FURTHER RESOLVED: That this resolution take effect from and after its passage, the public welfare requiring it.

/s/ Frank Newell
MEMBER OF THE COUNTY COUNCIL

ON MOTION of Councilman Newell, seconded by Councilman Wilson, the foregoing Resolution was unanimously Adopted on a Roll Call vote, with the following members of the County Council being present and voting "Aye": Councilman Long, Councilman Mayfield, Councilman Newell, Councilman Wilson and Judge Frost. Total present-5. Absent-0.

ON MOTION of Councilman Mayfield, seconded by Councilman Wilson, to authorize the Legal Department to condemn certain property at Hixson Pike and Middle Valley Road, for right-of-way purposes. The foregoing Motion was unanimously Adopted by Acclamation. Total present-5. Absent-0.

ON MOTION of Councilman Wilson, seconded by Judge Frost, the Meeting was adjourned.

Chester J. Frost
CHAIRMAN

O C T O B E R T E R M 1 9 7 2

STATE OF TENNESSEE)

WEDNESDAY, OCTOBER 18, 1972

COUNTY OF HAMILTON)

BE IT REMEMBERED, That on this the 18th day of October, 1972, a Regular Meeting of the County Council was begun and held at the Court House in the City of Chattanooga, when the following proceedings were had, to-wit:

Present and presiding, the Honorable Chester L. Frost, Chairman.

The County Court Clerk called the Roll of the County Council and the following, constituting a Quorum, answered to their names: Councilman Long, Councilman Mayfield, Councilman Newell, Councilman Wilson and Judge Frost. Total present-5. Absent-0.

The Invocation was given by Reverend Elmer Strait, Pastor of the East Lake Methodist Church, who was County Chaplain for the day.

ON MOTION of Councilman Mayfield, seconded by Councilman Wilson, to dispense with the reading of the Minutes of the previous Meeting, treat same as read, approved, made a matter of record and filed. The foregoing Motion was unanimously Adopted by Acclamation. Total present-5. Absent-0.

ON MOTION of Councilman Long, seconded by Councilman Wilson, to delay for thirty (30) days, any action on Petition #197 (Clifford L. Ackerson) to rezone from Agricultural District to Industrial District a tract of land located on the East line of I-24 Right-of-Way North of the Welcome Station. The foregoing Motion was unanimously Adopted by Acclamation. Total present-5. Absent-0.

RESOLUTION-TITLE-REZONING FROM AGRICULTURAL DISTRICT TO URBAN RESIDENTIAL DISTRICT A TRACT OF LAND LOCATED ON THE WEST LINE OF FAIRVIEW ROAD, NORTH OF BIG RIDGE ROAD. THIS TRACT BEGINS SOME 2800' NORTH OF BIG RIDGE ROAD, FRONTS 528' ON THE WEST LINE OF FAIRVIEW ROAD AND EXTENDS NW 470', THENCE SW 456', THENCE SE 475' TO FAIRVIEW ROAD, BEING A PART OF LOT 3 OF THE PAINTER DIVISION OF THE OLD CHRISTIAN SNEITMAN FARM.

BE IT RESOLVED, BY THE COUNTY COUNCIL OF HAMILTON COUNTY, TENNESSEE, IN SESSION ASSEMBLED:-

WHEREAS, J. C. Miller, Jr. petitioned The Chattanooga-Hamilton County Regional Planning Commission to rezone a tract of land located on the West line of Fairview Road, North of Big Ridge Road, and said Planning Commission after hearing recommended that said petition be denied and recommended R-1 Residential District; and

WHEREAS, J. C. Miller, Jr. requested that the County Council consider said petition and notice has been published in a newspaper in general circulation in Hamilton County that the County Council would hold a public hearing on October 18, 1972, concerning the passage of this Resolution as required by law, and such hearing having been held.

NOW, ~~THEREFORE~~, BE IT RESOLVED, BY THE COUNTY COUNCIL OF HAMILTON COUNTY, TENNESSEE, IN SESSION ASSEMBLED: That the Zoning Resolution of Hamilton County be amended to rezone from Agricultural District to Urban Residential District a tract of land

O C T O B E R T E R M 1 9 7 2

located on the West line of Fairviêw Road, North of Big Ridge Road. This tract begins some 2800' North of Big Ridge Road, fronts 528' on the West line of Fairview Road and extends NW 470', thence SW 456', thence SE 475' to Fairview Road, being a part of Lot 3 of the Painter Division of the Old Christian Sneitman Farm.

BE IT FURTHER RESOLVED, that this Resolution take effect from and after its passage, the public welfare requiring it.

/s/ Bob Long
MEMBER OF THE COUNTY COUNCIL

ON MOTION of Councilman Lông, seconded by Councilman Mayfield, the foregoing Resolution was unanimously Adopted by Acclamation. Total present-5. Absent-0.

RESOLUTION-TITLE-REZONING FROM AGRICULTURAL AND RURAL RESIDENTIAL DISTRICTS TO MOBILE HOME DISTRICT A TRACT OF LAND LOCATED ON THE NORTH LINE OF CUMMINGS HIGHWAY, EAST OF THE MARION COUNTY LINE. THIS TRACT BEGINS SOME 1210' EAST OF THE MARION COUNTY LINE, FRONTS 1985' ON THE NORTH LINE OF CUMMINGS HIGHWAY AND EXTENDS NE 120', THENCE SE 488', THENCE NE 431.38', THENCE WEST 226', THENCE NW 175', THENCE NW, ALONG THE SOUTH LINE OF MEMPHIS-CHATTANOOGA RAILWAY R-O-W FOR 300', THENCE NE 230' TO THE NORTH LINE OF SAID R-O-W, THENCE NE 1550', THENCE SW 300' TO CUMMINGS HWY. EXCLUDING THEREFROM THE R-O-W OF WILCOX RD.

BE IT RESOLVED, BY THE COUNTY COUNCIL OF HAMILTON COUNTY, TENNESSEE, IN SESSION ASSEMBLED:-

WHEREAS, Hubert McNabb petitioned The Chattanooga-Hamilton County Regional Planning Commission to rezone a tract of land located on the North line of Cummings Hwy., East of the Marion County Line, and said Planning Commission after hearing recommended that said petition be denied; and

WHEREAS, Hubert McNabb requested that the County Council consider said petition and notice has been published in a newspaper in general circulation in Hamilton County that the County Council would hold a public hearing on October 18, 1972, concerning the passage of this Resolution as required by law, and such hearing having been held.

NOW, THEREFORE, BE IT RESOLVED, BY THE COUNTY COUNCIL OF HAMILTON COUNTY, TENNESSEE, IN SESSION ASSEMBLED: That the Zoning Resolution of Hamilton County be amended to rezone from Agricultural and Rural Residential to Mobile Home District a tract of land located on the North line of Cummings Hwy., East of the Marion County Line. This tract begins some 1210' East of the Marion County Line, fronts 1985' on the North line of Cummings Hwy. and extends NE 120', thence SE 488', thence NE 431.38', thence West 226', thence NW 175', thence NW, along the South line of Memphis-Chattanooga Railway r-o-w, for 300', thence NE 230' to the North line of said r-o-w, thence NE 1550', thence SW 300' to Cummings Hwy. Excluding therefrom the r-o-w of Wilcox Road.

BE IT FURTHER RESOLVED, that this Resolution take effect from and after its passage, the public welfare requiring it.

/s/ Jack D. Mayfield
MEMBER OF THE COUNTY COUNCIL

O C T O B E R T E R M 1 9 7 2

ON MOTION of Councilman Mayfield, seconded by Councilman Wilson, the foregoing Resolution was unanimously Adopted by Acclamation. Total present-5. Absent-0.

RESOLUTION-TITLE-REZONING FROM AGRICULTURAL DISTRICT TO URBAN RESIDENTIAL DISTRICT A TRACT OF LAND LOCATED EAST OF DAVIS MILL ROAD, NORTH OF SHORT TAIL SPRINGS ROAD. THIS TRACT BEGINS 125' EAST OF DAVIS MILL ROAD, FRONTS 100' ON THE SOUTH LINE OF A 15' DRIVEWAY AND EXTENDS SOUTH 132', THENCE SW 100', THENCE NE 136' TO THE SOUTH LINE OF SAID DRIVEWAY.

BE IT RESOLVED, BY THE COUNTY COUNCIL OF HAMILTON COUNTY, TENNESSEE, IN SESSION ASSEMBLED:-

WHEREAS, Fred W. Adams, petitioned The Chattanooga-Hamilton County Regional Planning Commission to rezone a tract of land located East of Davis Mill Road, North of Short Tail Springs Road and said Planning Commission after hearing recommended that said petition be approved, subject to the approval of satisfactory soil survey; and

WHEREAS, Fred W. Adams, requested that the County Council consider said petition and notice has been published in a newspaper in general circulation in Hamilton County that the County Council would hold a public hearing on October 18, 1972, concerning the passage of this Resolution as required by law, and such hearing having been held

NOW, THEREFORE, BE IT RESOLVES, BY THE COUNTY COUNCIL OF HAMILTON COUNTY, TENNESSEE, IN SESSION ASSEMBLED: That the Zoning Resolution of Hamilton County be amended to rezone from Agricultural District to Urban Residential District a tract of land located East of Davis Mill Road, North of Short Tail Springs Road. This tract begins 125' East of Davis Mill Road, fronts 100' on the South line of a 15' driveway and extends South 132', thence SW 100', thence NE 136' to the South line of said driveway.

BE IT FURTHER RESOLVED, that this Resolution take effect from and after its passage, the public welfare requiring it.

/s/ Bob Long
MEMBER OF THE COUNTY COUNCIL

ON MOTION of Councilman Long, seconded by Councilman Newell, the foregoing Resolution was unanimously Adopted by Acclamation. Total present-5. Absent-0.

RESOLUTION-TITLE-REZONING FROM RURAL RESIDENTIAL DISTRICT TO LOCAL BUSINESS DISTRICT A TRACT OF LAND LOCATED AT THE NE INTERSECTION OF DAISY DALLAS ROAD AND HIXSON PIKE. THIS TRACT FRONTS 125' ON THE SE LINE OF HIXSON PIKE, FRONTS 120' ON THE NE LINE OF DAISY DALLAS ROAD, ALSO KNOWN AS CAMP COLUMBUS ROAD, THENCE NE 119.3', THENCE NW 80' TO HIXSON PIKE.

BE IT RESOLVED, BY THE COUNTY COUNCIL OF HAMILTON COUNTY, TENNESSEE, IN SESSION ASSEMBLED:-

WHEREAS, Charles and Louise Albury petitioned The Chattanooga-Hamilton County Regional Planning Commission to rezone a tract of land located at the NE intersection of Daisy Dallas Road and Hixson Pike, and said Planning Commission after hearing recommended that said petition be approved; and

WHEREAS, Charles and Louise Albury requested that the County Council consider said petition and notice has been published in a newspaper in general circulation in

O C T O B E R T E R M 1 9 7 2

Hamilton County that the County Council would hold a public hearing on October 18, 1972, concerning the passage of this Resolution as required by law, and such hearing having been held.

NOW, THEREFORE, BE IT RESOLVED, BY THE COUNTY COUNCIL OF HAMILTON COUNTY, TENNESSEE, IN SESSION ASSEMBLED: That the Zoning Resolution of Hamilton County be amended to rezone from Rural Residential District to Local Business District a tract of land located at the NE intersection of Daisy-Dallas Road and Hixson Pike. This tract fronts 125' on the SE line of Hixson Pike, fronts 120' on the NE line of Daisy Dallas Road, also known as Camp Columbus Road, thence NE 119.3', thence NW 80' to Hixson Pike.

BE IT FURTHER RESOLVED, that this Resolution take effect from and after its passage, the public welfare requiring it.

/s/ Bob Long
MEMBER OF THE COUNTY COUNCIL

ON MOTION of Councilman Long, seconded by Councilman Newell, the foregoing Resolution was unanimously Adopted by Acclamation. Total present-5. Absent-0.

RESOLUTION-TITLE-REZONING FROM AGRICULTURAL DISTRICT
TO RURAL RESIDENTIAL DISTRICT A TRACT OF LAND LOCATED
OFF THE NORTH LINE OF EAST BRAINERD ROAD, EAST OF
BEL-AIR ROAD. THIS TRACT BEGINS AT A POINT 340' NORTH
OF THE CENTERLINE OF EAST BRAINERD ROAD, SAID POINT
ALSO BEING IN THE WEST LINE OF BEL-AIR SUBDIVISION, AND
EXTENDS NE 832.8', THENCE SE 430', THENCE SW 1054' TO A
POINT 340' NORTH OF THE CENTERLINE OF EAST BRAINERD ROAD,
THENCE NW 290' TO THE POINT OF BEGINNING.

BE IT RESOLVED, BY THE COUNTY COUNCIL OF HAMILTON COUNTY, TENNESSEE, IN SESSION ASSEMBLED:-

WHEREAS, W. A. Wilson petitioned the Chattanooga-Hamilton County Regional Planning Commission to rezone a tract of land located off the North line of East Brainerd Road, East of Bel-Air Road; and said Planning Commission after hearing recommended that said petition be approved, subject to satisfactory soil survey; and

WHEREAS, W. A. Wilson requested that the County Council consider said petition and notice has been published in a newspaper in general circulation in Hamilton County that the County Council would hold a public hearing on October 18, 1972; and such hearing having been held.

NOW, THEREFORE, BE IT RESOLVED, BY THE COUNTY COUNCIL OF HAMILTON COUNTY, TENNESSEE, IN SESSION ASSEMBLED: That the Zoning Resolution of Hamilton County be amended to rezone from Agricultural District to Rural Residential District a tract of land located off the North line of East Brainerd Road, East of Bel-Air Road. This tract begins at a point 340' North of the centerline of East Brainerd Road, said point also being in the West line of Bel-Air Subdivision, and extends NE 832.8' thence SE 430', thence SW 1054' to a point 340' North of the centerline of East Brainerd Road, thence NW 290' to the point of beginning.

BE IT FURTHER RESOLVED, That this Resolution take effect from and after its passage, the public welfare requiring it.

/s/ Bob Long
MEMBER OF THE COUNTY COUNCIL

OCTOBER TERM 1972

ON MOTION of Councilman Long, seconded by Councilman Newell, the foregoing Resolution was unanimously Adopted by Acclamation. Total present-5. Absent-0.

RESOLUTION-TITLE-REZONING FROM RURAL RESIDENTIAL DISTRICT TO LOCAL BUSINESS DISTRICT A TRACT OF LAND LOCATED AT THE SW INTERSECTION OF EAST BRAINERD ROAD AND GRAY DRIVE. LOT 10, PITNERS' ADDITION TO EAST BRAINERD, AS SHOWN BY PLAT OF RECORD IN PLAT BOOK 14, PAGE 10, IN THE REGISTER'S OFFICE OF HAMILTON COUNTY, TENNESSEE, MORE FULLY DESCRIBED AS FRONTING 100' ON THE SOUTH LINE OF EAST BRAINERD ROAD AND EXTENDING SW, BETWEEN PARALLEL LINES, FOR 339'.

BE IT RESOLVED, BY THE COUNTY COUNCIL OF HAMILTON COUNTY, TENNESSEE, IN SESSION ASSEMBLED:-

WHEREAS, Guy Bannister petitioned The Chattanooga-Hamilton County Regional Planning Commission to rezone a tract of land located at the SW intersection of East Brainerd Road and Gray Drive, and said Planning Commission after hearing recommended that said petition be approved; and

WHEREAS, Guy Bannister requested that the County Council consider said petition and notice has been published in a newspaper in general circulation in Hamilton County that the County Council would hold a public hearing on October 18, 1972, concerning the passage of this Resolution as required by law, and such hearing having been held.

NOW, THEREFORE, BE IT RESOLVED, BY THE COUNTY COUNCIL OF HAMILTON COUNTY, TENNESSEE, IN SESSION ASSEMBLED: That the Zoning Resolution of Hamilton County be amended to rezone from Rural Residential District to Local Business District a tract of land located at the SW intersection of East Brainerd Road and Gray Drive. Lot 10, Pitners' Addition to East Brainerd, as shown by plat of record in Plat Book 14, Page 10, in the Register's Office of Hamilton County, Tennessee, more fully described as fronting 100' on the South line of East Brainerd Road and extending SW, between parallel lines, for 339'.

BE IT FURTHER RESOLVED, that this Resolution take effect from and after its passage, the public welfare requiring it.

/s/ Bob Long
MEMBER OF THE COUNTY COUNCIL

ON MOTION of Councilman Long, seconded by Councilman Newell, the foregoing Resolution was unanimously Adopted by Acclamation. Total present-5. Absent-0.

RESOLUTION-TITLE-REZONING FROM AGRICULTURAL DISTRICT TO URBAN RESIDENTIAL DISTRICT A TRACT OF LAND LOCATED ON THE SOUTH SIDE OF DAISY DALLAS ROAD, EAST OF GANN ROAD. THIS TRACT BEGINS SOME 1550' EAST OF GANN ROAD, FRONTS 2160' ON THE SOUTH LINE OF DAISY DALLAS ROAD AND EXTENDS NW 1850', THENCE NE 800' TO DAISY DALLAS ROAD.

BE IT RESOLVED, BY THE COUNTY COUNCIL OF HAMILTON COUNTY, TENNESSEE, IN SESSION ASSEMBLED:-

WHEREAS, John Clark, Trustee, petitioned The Chattanooga-Hamilton County Regional Planning Commission to rezone a tract of land located on the South side of Daisy Dallas Road, East of Gann Road; and said Planning Commission after hearing recommended that said petition be approved, subject to satisfactory soil survey; and

O C T O B E R T E R M 1 9 7 2

WHEREAS, John Clark, Trustee, requested that the County Council consider said petition and notice has been published in a newspaper in general circulation in Hamilton County that the County Council would hold a public hearing on October 18, 1972, concerning the passage of this Resolution as required by law, and such hearing having been held.

NOW, THEREFORE, BE IT RESOLVED, BY THE COUNTY COUNCIL OF HAMILTON COUNTY, TENNESSEE, IN SESSION ASSEMBLED: That the Zoning Resolution of Hamilton County be amended to rezone from Agricultural District to Urban Residential District a tract of land located on the South side of Daisy Dallas Road, East of Gann Road. This tract begins some 1550' East of Gann Road, fronts 2160' on the South line of Daisy Dallas Road and extends NW 1850', thence NE 800' to Daisy Dallas Road.

BE IT FURTHER RESOLVED, that this Resolution take effect from and after its passage, the public welfare requiring it.

/s/ Bob Long
MEMBER OF THE COUNTY COUNCIL

ON MOTION of Councilman Long, seconded by Councilman Newell, the foregoing Resolution was unanimously Adopted by Acclamation. Total present-5. Absent-0.

RESOLUTION-TITLE-TO REPEAL THE RESOLUTION ENTITLED
"REZONING FROM AGRICULTURAL DISTRICT TO LOCAL BUSINESS
DISTRICT A TRACT OF LAND LOCATED AT 8236 STANDIFER GAP ROAD,
BEING ON THE WEST SIDE OF STANDIFER GAP ROAD, OPPOSITE
CLIPPER DRIVE. THIS TRACT BEGINS AT A POINT SOME 969' NW OF
BANKS ROAD, FRONTS 175' ON THE WEST LINE OF STANDIFER GAP
ROAD AND EXTENDS SW, BETWEEN PARALLEL LINES, FOR A DISTANCE
OF 200'", WHICH WAS ADOPTED ON AUGUST 16, 1972.

BE IT RESOLVED, BY THE COUNTY COUNCIL OF HAMILTON COUNTY, TENNESSEE, IN SESSION ASSEMBLED:-

WHEREAS, subject resolution was passed on August 16, 1972, and said described property was rezoned from Agricultural District to Local Business District; and

WHEREAS, on August 30, 1972, Attorney John Alley appeared before the Council with a group of residents from subject area and presented a petition, listing some 187 area residents, requesting the Council to reverse their action heretofore taken in granting said rezoning petition. After a general discussion and on advice of the Legal Department, a motion was made to refer said petition back to the Planning Commission for a study and recommendation. It being noted that the Hamilton County Council had heretofore requested that the Planning Staff make a study and recommendation for an overall zoning plan for the entire area bounded by Banks Road on the East, Standifer Gap Road on the North, Jenkins Road on the West and Igou Gap Road on the South. And,

WHEREAS, the Planning Commission has now made a recommendation for the entire area, and said recommendation has been forwarded to the Hamilton County Council for action.

NOW, THEREFORE, BE IT RESOLVED BY THE HAMILTON COUNTY COUNCIL that the aforementioned resolution passed on August 16, 1972, rezoning from Agricultural to Local Business District the land located at 8326 Standifer Gap Road is hereby repealed.

BE IT FURTHER RESOLVED, that this resolution take effect from and after its passage, the public welfare requiring it.

MEMBER OF THE COUNTY COUNCIL

ON MOTION of Judge Frost, seconded by Councilman Newell, the foregoing Resolution was unanimously Adopted on a Roll Call vote, with the following members of the County Council being present and voting "Aye": Councilman Long, Councilman Mayfield, Councilman Newell, Councilman Wilson and Judge Frost. Total present-5. Absent-0.

RESOLUTION-TITLE-A RESOLUTION TO AMEND THE HAMILTON COUNTY SUB-DIVISION REGULATIONS BY REMOVING CERTAIN DIVISIONS OF LAND TO BE USED FOR AGRICULTURAL PURPOSES FROM THE REQUIREMENTS OF THE SUB-DIVISIONS REGULATIONS.

BE IT RESOLVED, BY THE COUNTY COUNCIL OF HAMILTON COUNTY, TENNESSEE, IN SESSION ASSEMBLED:-

WHEREAS, the Hamilton County Council heretofore requested the Chattanooga-Hamilton County Regional Planning Commission to make a study with reference to certain divisions of land to be used for agricultural purposes being exempt from requirements of the Hamilton County Sub-Division Regulations, and

WHEREAS, pursuant to this request the Staff of the Planning Commission made a study of said matter, and after this report the Planning Commission held a public hearing on August 21, 1972. It being noted said public hearing was publicized in the newspapers with general circulation 30 days prior to the hearing, and

WHEREAS, after the hearing the Planning Commission made a recommendation that the following amendments be made to the Hamilton County Sub-Division Regulations, viz:

Under Procedures, page 10, delete the first sentence in the first paragraph beginning "In general any owner of land..."

Replace with the following:

Any owner of land located with Hamilton County, including municipalities therein, wishing to subdivide or resubdivide land into two (2) or more lots, sites, or other divisions for the purpose, whether immediate or future, of sale or building development, shall submit to the Chattanooga-Hamilton County Regional Planning Commission a plan of subdivision which shall conform to the maximum requirements set forth in these subdivision regulations.

The requirements of these regulations:

1. Shall not apply to any subdivisions or plats recorded prior to February 14, 1935.
2. Shall not apply to divisions and plats of land partitioned by the owners among themselves, either in court or by deeds.
3. Shall not apply to the subdivision of land which will produce tracts of greater than two (2) acres in size; when no road or street is to be constructed with the intentions of dedicating said road or street to the public, and when the resulting tracts are to be used for agricultural purposes.

AND WHEREAS, after receipt of this recommendation the Hamilton County Council caused an ad to be placed in the newspapers of general circulation on September 12, 1972,

OCTOBER TERM 1972

calling for a public hearing this day on subject, and

WHEREAS, after a general discussion in depth, and on motion of Councilman Newell, seconded by C. Long, that the recommendation of the Planning Commission be accepted and adopted as a part of the Hamilton County Subdivision Regulations with the exception that Subsection 3, Page 2, be stricken, and in lieu thereof the new Section 3 shall read as follows:

- 3. Shall not apply to the subdivision of land which will produce tracts of greater than one (1) acre in size; when no road or street is to be constructed with the intentions of dedicating said road or street to the public, and when the resulting tracts are to be used for agricultural purposes.

After said motion to adopt, with the noted exception, there was a general discussion among the Members of the Council, certain representatives of the Home Builders Association, Members of the Planning Commission Staff, a representative from the Housing & Urban Development Agency, as well as a representative from the Chattanooga-Hamilton County Health Department.

Thereafter, the Council was asked to vote on the adoption of said resolution on a roll call vote. Councilman Long, Councilman Mayfield, Councilman Newell and Councilman Wilson voted for the adoption and Judge Frost voted "no" inasmuch as he had heretofore expressed a desire to accept the recommendation as was presented.

NOW, THEREFORE, BE IT RESOLVED BY THE HAMILTON COUNTY COUNCIL, that the recommendation of the Planning Commission be adopted as a part of the Hamilton County Sub-Division Regulations with the exception noted above.

BE IT FURTHER RESOLVED, that this Resolution take effect from and after its passage, the public welfare requiring it.

/s/ Frank Newell
MEMBER OF THE COUNTY COUNCIL

ON MOTION of Councilman Newell, seconded by Councilman Long, the foregoing Resolution was Adopted on a Roll Call vote, with the following members of the County Council being present and voting as follows: Councilman Long, "Aye"; Councilman Mayfield, "Aye"; Councilman Newell, "Aye"; Councilman Wilson, "Aye"; Judge Frost, "Nay". Total "Aye" votes-4. Total "Nay" votes-1.

RESOLUTION-TITLE-TO REPEAL A RESOLUTION ENTITLED "RESOLUTION TO REQUIRE A BOND FROM DEVELOPERS OF SUBDIVISIONS OF \$1.00 PER LINEAR FOOT IN SUBDIVISIONS TO PROVIDE REPAIRS OF ROADS, ETC., DETERIORATING WITHIN ONE YEAR OF ACCEPTANCE BY THE COUNTY COUNCIL", WHICH WAS ADOPTED ON MARCH 15, 1972.

BE IT RESOLVED, BY THE COUNTY COUNCIL OF HAMILTON COUNTY, TENNESSEE, IN SESSION ASSEMBLED:-

WHEREAS, subject resolution was passed on March 15, 1972, to meet a critical need at that particular time; and

WHEREAS, the Hamilton County Council has recently employed an additional

O C T O B E R T E R M 1 9 7 2

Inspector to assist in the inspection of roads in the subdivisions; and

WHEREAS, representatives from the Home Builders Association have met with the Hamilton County Council and Staff Members and have assured the County of their complete cooperation; and

WHEREAS, with the additional Inspector and the full cooperation of the Home Builders Association, the Council feels that the tax payers of Hamilton County will have adequate protection.

NOW THEREFORE, BE IT RESOLVED BY THE HAMILTON COUNTY COUNCIL that the aforementioned Resolution passed on March 15, 1972, requiring a bond of \$1.00 per linear foot, is hereby repealed.

BE IT FURTHER RESOLVED, that this Resolution take effect from and after its passage, the public welfare requiring it.

/s/ Chester L. Frost
MEMBER OF THE COUNTY COUNCIL

ON MOTION of Judge Frost, seconded by Councilman Long, the foregoing Resolution was unanimously Adopted on a Roll Call vote, with the following members of the County Council being present and voting "Aye": Councilman Long, Councilman Mayfield, Councilman Newell, Councilman Wilson and Judge Frost. Total present-5. Absent-0.

RESOLUTION-TITLE-TO AMEND A RESOLUTION ADOPTED BY THE HAMILTON COUNTY COUNCIL ON FEBRUARY 16, 1972, THAT ESTABLISHED A BOARD OF PLUMBING EXAMINERS FOR THE LICENSING OF QUALIFIED PLUMBING CONTRACTORS AND THOSE ENGAGED IN THE VARIOUS PHASES OF PLUMBING WORK WITHIN HAMILTON COUNTY: TO ESTABLISH EXAMINATION AND LICENSING FEES: TO REGULATE ACTIVITIES OF PERSONS LICENSED HEREUNDER: AND TO PROVIDE PENALTIES FOR THE VIOLATION THEREOF.

BE IT RESOLVED, BY THE COUNTY COUNCIL OF HAMILTON COUNTY, TENNESSEE, IN SESSION ASSEMBLED:-

1. That the last sentence of Section 6 (b) which is entitled "Application, Examination required-Exceptions" be stricken, and in lieu thereof, insert the following sentence, viz: "The Board of Plumbing Examiners is hereby authorized to issue certificates and the payment of the fee as herein prescribed, provided that such application and payment is made within eight (8) months after the date of the adoption of this Resolution".

BE IT FURTHER RESOLVED that this resolution take effect from and after its passage, the public welfare requiring it.

/s/ Frank Newell
MEMBER OF THE COUNTY COUNCIL

ON MOTION of Councilman Newell, seconded by Councilman Long, the foregoing Resolution was unanimously Adopted by Acclamation. Total present-5. Absent-0.

RESOLUTION-TITLE-ACCEPTING BID OF BROWN BROTHERS, INC. FOR GRADING AND PAVING PARKING AREA, CHATTANOOGA-HAMILTON COUNTY HEALTH CENTER, PALMETTO STREET AT EAST THIRD STREET, CHATTANOOGA, TENNESSEE FOR THE HEALTH DEPARTMENT, IN THE AMOUNT OF \$31, 775.00 WHICH INCLUDES ALTERNATES NO. 1 AND NO. 2.

BE IT RESOLVED, BY THE COUNTY COUNCIL OF HAMILTON COUNTY, TENNESSEE, IN SESSION ASSEMBLED:-

O C T O B E R T E R M 1 9 7 2

WHEREAS, in response to public advertisement bids were received for the purchase of Grading and Paving Parking Area, Chattanooga-Hamilton County Health Center, Palmetto Street at East Third Street, Chattanooga, Tennessee, in the amount of \$27,275.00, plus \$2,500.00 for Alternate No. 1, and \$2,000.00 for Alternate No. 2, for a total of \$31,775.00; and

WHEREAS, the bid of Brown Brothers, Inc. was the lowest and best bid received.

NOW, THEREFORE, BE IT RESOLVED, BY THE COUNTY COUNCIL OF HAMILTON COUNTY, TENNESSEE, IN SESSION ASSEMBLED: That the Purchasing Agent is hereby authorized to accept the bid of Brown Brothers, Inc.

Same to be paid out of 1970 Bond Fund.

BE IT FURTHER RESOLVED, That this Resolution take effect from and after its passage, the public welfare requiring it.

/s/ Chester L. Frost
MEMBER OF THE COUNTY COUNCIL

ON MOTION of Judge Frost, seconded by Councilman Mayfield, the foregoing Resolution was unanimously Adopted on a Roll Call vote, with the following members of the County Council being present and voting "Aye": Councilman Long, Councilman Mayfield, Councilman Newell, Councilman Wilson and Judge Frost. Total present-5. Absent-0.

RESOLUTION-TITLE-AUTHORITY TO ACCEPT OFFER OF CLARA SMARTT TO PURCHASE LOT 14, BLOCK 26, WARD 9, ORCHARD KNOB SUBDIVISION, REEVES TAX #76-12-17, AS SHOWN IN PLAT BOOK 1, PAGE 41, IN THE REGISTER'S OFFICE OF HAMILTON COUNTY, TENNESSEE IN THE AMOUNT OF \$1,000.00.

BE IT RESOLVED, BY THE COUNTY COUNCIL OF HAMILTON COUNTY, TENNESSEE, IN SESSION ASSEMBLED:-

WHEREAS, Lot 14, Block 26, Ward 9, Orchard Knob Subdivision, Reeves Tax #76-12-17, as shown in Plat Book 1, Page 41, in the Register's Office of Hamilton County, Tennessee was purchased by Hamilton County and the City of Chattanooga on account of unpaid taxes; and

WHEREAS, said property has been appraised at a value of \$400.00; and

WHEREAS, the Mayor and Commissioners of the City of Chattanooga have approved an offer of \$1,000.00 from Clara Smartt.

NOW, THEREFORE, BE IT RESOLVED, that the said offer of \$1,000.00 be approved and the County Judge be authorized to join in a quitclaim deed of conveyance in accordance with the terms of said offer, subject to the redemption laws of the State of Tennessee.

BE IT FURTHER RESOLVED, that Hamilton County and the City of Chattanooga is authorized to proceed with the closing of the transaction and the collection of the consideration and after paying the state its share of the taxes, court costs and expenses of the sale, disburse the balance pro rata, based on the tax rates between the City of Chattanooga and Hamilton County.

O C T O B E R T E R M 1 9 7 2

BE IT FURTHER RESOLVED, that this Resolution take effect from and after its passage, the public welfare requiring it.

/s/ Bob Long
MEMBER OF THE COUNTY COUNCIL

RESOLUTION-TITLE-AUTHORITY TO ACCEPT OFFER OF JEAN M. LOGAN AND WIFE, LOUISE W. LOGAN TO PURCHASE LOT 428, BLOCK 35, WARD 13, MISSION RIDGE LAND CO. AS RECORDED IN PLAT BOOK 2, PAGE 25 IN THE REGISTER'S OFFICE OF HAMILTON COUNTY, TENNESSEE, REEVES TAX #135-19-14 IN THE AMOUNT OF \$200.00.

BE IT RESOLVED, BY THE COUNTY COUNCIL OF HAMILTON COUNTY, TENNESSEE, IN SESSION ASSEMBLED:-

WHEREAS, Lot 428, Block 35, Ward 13, Mission Ridge Land Co. as recorded in Plat Book 2, Page 25 in the Register's Office of Hamilton County, Tennessee, Reeves Tax No. 135-19-14 was purchased by Hamilton County and the City of Chattanooga on account of unpaid taxes; and

WHEREAS, said property has been appraised at a value of \$200.00; and

WHEREAS, Hamilton County has received an offer of \$200.00 from Jean M. Logan and wife, Louise W. Logan.

NOW, THEREFORE BE IT RESOLVED, that the said offer of \$200.00 be approved and the County Judge be authorized to join in a quitclaim deed of conveyance in accordance with the terms of said offer, subject to the redemption laws of the State of Tennessee.

BE IT FURTHER RESOLVED, that Hamilton County and the City of Chattanooga is authorized to proceed with the closing of the transaction and the collection of the consideration and after paying the state its share of the taxes, court costs and expenses of the sale, disburse the balance pro rata, based on the tax rates between the City of Chattanooga and Hamilton County.

BE IT FURTHER RESOLVED, that this Resolution take effect from and after its passage, the public welfare requiring it.

/s/ Bob Long
MEMBER OF THE COUNTY COUNCIL

RESOLUTION-TITLE-AUTHORITY TO ACCEPT OFFER OF EVELYN N. MONTGOMERY, WIDOW, AND RICKEY D. MONTGOMERY TO PURCHASE LOTS 4 AND 5 AND WEST 7 FEET OF 3 AND 12, SATTERWHITES SUBDIVISION OF LOT 13, HIGH STREET SUBDIVISION OF ORIGINAL TOWN, REEVES TAX NO. 57-27-2, SAID PROPERTY BEING AN UNRECORDED SUBDIVISION IN THE AMOUNT OF \$50.00.

BE IT RESOLVED, BY THE COUNTY COUNCIL OF HAMILTON COUNTY, TENNESSEE, IN SESSION ASSEMBLED:-

WHEREAS, Lots 4 and 5 and West 7 feet of 3 and 12, Satterwhites Subdivision of Lot 13, High Street Subdivision of Original Town, Reeves Tax No. 57-27-2, said property being an unrecorded subdivision, was purchased by Hamilton County and the City of Chattanooga on account of unpaid taxes; and

WHEREAS, said property has been appraised at a value of \$50.00; and

WHEREAS, the Mayor and Commissioners of the City of Chattanooga have approved an offer of \$50.00 from Evelyn N. Montgomery, Widow, and Rickey D. Montgomery.

OCTOBER TERM 1972

NOW, THEREFORE, BE IT RESOLVED, that the said offer of \$50.00 be approved and the County Judge be authorized to join in a quitclaim deed of conveyance in accordance with the terms of said offer, subject to the redemption laws of the State of Tennessee.

BE IT FURTHER RESOLVED, that Hamilton County and the City of Chattanooga is authorized to proceed with the closing of the transaction and the collection of the consideration and after paying the state its share of the taxes, court costs and expenses of the sale, disburse the balance pro rata, based on the tax rates between the City of Chattanooga and Hamilton County.

BE IT FURTHER RESOLVED, that this Resolution take effect from and after its passage, the public welfare requiring it.

/s/ Bob Long
MEMBER OF THE COUNTY COUNCIL

RESOLUTION-TITLE-AUTHORITY TO ACCEPT OFFER OF CARL L. GIBSON TO PURCHASE LOTS 3, 4, 5, AND 6, HOPE STREET SUBDIVISION AMENDED PLAT SHERMAN HEIGHTS, WARD 12, REEVES TAX #20-10-1, AS SHOWN IN PLAT BOOK 4, PAGE 13, IN THE REGISTER'S OFFICE OF HAMILTON COUNTY, TENNESSEE IN THE AMOUNT OF \$212.00.

BE IT RESOLVED, BY THE COUNTY COUNCIL OF HAMILTON COUNTY, TENNESSEE, IN SESSION ASSEMBLED:-

WHEREAS, Lots 3, 4, 5 and 6, Hope Street Subdivision Amended Plat Sherman Heights, Ward 12, Reeves Tax #20-10-1, as shown in Plat Book 4, Page 13, in the Register's Office of Hamilton County, Tennessee was purchased by Hamilton County and the City of Chattanooga on account of unpaid taxes; and

WHEREAS, said property has been appraised at a value of \$200.00; and

WHEREAS, the Mayor and Commissioners of the City of Chattanooga have approved an offer of \$212.00 from Carl L. Gibson.

NOW, THEREFORE, BE IT RESOLVED, that the said offer of \$212.00 be approved and the County Judge be authorized to join in a quitclaim deed of conveyance in accordance with the terms of said offer, subject to the redemption laws of the State of Tennessee.

BE IT FURTHER RESOLVED, that Hamilton County and the City of Chattanooga is authorized to proceed with the closing of the transaction and the collection of the consideration and after paying the state its share of the taxes, court costs and expenses of the sale, disburse the balance pro rata, based on the tax rates between the City of Chattanooga and Hamilton County.

BE IT FURTHER RESOLVED, that this Resolution take effect from and after its passage, the public welfare requiring it.

/s/ Bob Long
MEMBER OF THE COUNTY COUNCIL

RESOLUTION-TITLE-AUTHORITY TO ACCEPT OFFER OF ARTHUR S. LEDFORD TO PURCHASE PART OF DR. BYRD RESUB. OF GLASS FARM, COMMENCING 100', MORE OR LESS, FROM THE NE LINE OF WILHOIT ST. AND GOING 145' MORE OR LESS EASTWARDLY ALONG THE NORTH LINE OF THE SOUTHERN RAILROAD. SAID PLOT OF LAND IS IRREGULAR AND EXTENDS 92' MORE OR LESS IN DEPTH WITH THE SW LINE PARALLEL TO WILHOIT ST., REEVES TAX #13-11-6C, AS SHOWN IN PLAT BOOK 2, PAGE 49, IN THE REGISTER'S OFFICE OF HAMILTON COUNTY, TENNESSEE, IN THE AMOUNT OF \$237.00.

O C T O B E R T E R M 1 9 7 2

BE IT RESOLVED, BY THE COUNTY COUNCIL OF HAMILTON COUNTY, TENNESSEE, IN
SESSION ASSEMBLED:-

WHEREAS, Part of Dr. Byrd Resub of Glass Farm, commencing 100' + from the NE line of Wilhoit St. and going 145' + Eastwardly along the North line of the Southern Railroad. Said plot of land is irregular and extends 92' + in depth with the SW line parallel to Wilhoit St., Reeves Tax #13-11-6C, as shown in Plat Book 2, Page 49 in the Register's Office of Hamilton County, Tennessee was purchased by Hamilton County and the City of Chattanooga on account of unpaid taxes; and

WHEREAS, said property has been appraised at a value of \$200.00; and

WHEREAS, the Mayor and Commissioners of the City of Chattanooga have approved an offer of \$237.00 from Arthur S. Ledford.

NOW, THEREFORE, BE IT RESOLVED, that the said offer of \$237.00 be approved and the County Judge be authorized to join in a quitclaim deed of conveyance in accordance with the terms of said offer, subject to the redemption laws of the State of Tennessee.

BE IT FURTHER RESOLVED, that Hamilton County and the City of Chattanooga is authorized to proceed with the closing of the transaction and the collection of the consideration and after paying the state its share of the taxes, court costs and expenses of the sale, disburse the balance pro rata, based on the tax rates between the City of Chattanooga and Hamilton County.

BE IT FURTHER RESOLVED, that this Resolution take effect from and after its passage, the public welfare requiring it.

/s/ Bob Long
MEMBER OF THE COUNTY COUNCIL

RESOLUTION-TITLE-AUTHORITY TO ACCEPT OFFER OF BERTHA
COOLEY TO PURCHASE LOT 6, BLOCK 14, SHERMAN PARK,
REEVES TAX #8-14-9, AS SHOWN IN PLAT BOOK 4, PAGE 30,
IN THE REGISTER'S OFFICE OF HAMILTON COUNTY, TENNESSEE,
IN THE AMOUNT OF \$205.00.

BE IT RESOLVED, BY THE COUNTY COUNCIL OF HAMILTON COUNTY, TENNESSEE, IN
SESSION ASSEMBLED:-

WHEREAS, Lot 6, Block 14, Sherman Park, Reeves Tax #8-14-9, as shown in Plat Book 4, Page 30, in the Register's Office of Hamilton County, Tennessee was purchased by Hamilton County and the City of Chattanooga on account of unpaid taxes; and

WHEREAS, said property has been appraised at a value of \$200.00; and

WHEREAS, The Mayor and Commissioners of the City of Chattanooga have approved an offer of \$205.00 from Bertha Cooley.

NOW, THEREFORE, BE IT RESOLVED, that the said offer of \$205.00 be approved and the County Judge be authorized to join in a quitclaim deed of conveyance in accordance with the terms of said offer, subject to the redemption laws of the State of Tennessee.

BE IT FURTHER RESOLVED, that Hamilton County and the City of Chattanooga is authorized to proceed with the closing of the transaction and the collection of the consideration and after paying the state its share of the taxes, court costs and expenses

O C T O B E R T E R M 1 9 7 2

NOW, THEREFORE, BE IT RESOLVED, that the said offer of \$302.00 be approved and the County Judge be authorized to execute a quitclaim deed of conveyance in accordance with the terms of said offer, subject to the Redemption Laws of the State of Tennessee.

BE IT FURTHER RESOLVED, that the County Judge is authorized to proceed with the closing of the transaction and the collection of the consideration and after paying the state its share of the taxes, court costs and expenses of the sale, disburse the balance pro rata, based on the tax rate of Hamilton County.

BE IT FURTHER RESOLVED, that this Resolution take effect from and after its passage, the public welfare requiring it.

_____/s/ Bob Long
MEMBER OF THE COUNTY COUNCIL

RESOLUTION-TITLE-AUTHORITY TO ACCEPT OFFER OF BOB
GEORGE, INC. TO PURCHASE LOTS 1, 10, AND 12, BLOCK
2, WOODLAND HEIGHTS RESUBDIVISION, AS RECORDED IN
PLAT BOOK 7, PAGES 37 AND 42 IN THE REGISTER'S OFFICE
OF HAMILTON COUNTY, TENNESSEE IN THE AMOUNT OF \$700.00.

BE IT RESOLVED, BY THE COUNTY COUNCIL OF HAMILTON COUNTY, TENNESSEE, IN
SESSION ASSEMBLED:-

WHEREAS, Lots 1, 10, and 12, Block 2, Woodland Heights Resubdivision, as re-
corded in Plat Book 7, Pages 37 and 42 in the Register's Office of Hamilton County,
Tennessee was purchased by Hamilton County on account of unpaid taxes; and

WHEREAS, the property has been appraised at a value of \$700.00; and

WHEREAS, Hamilton County has received an offer of \$700.00 from Bob George, Inc.

NOW THEREFORE, BE IT RESOLVED, that the said offer of \$700.00 be approved and the County Judge be authorized to execute a quitclaim deed of conveyance in accordance with the terms of said offer, subject to the Redemption Laws of the State of Tennessee.

BE IT FURTHER RESOLVED, that the County Judge is authorized to proceed with the closing of the transaction and the collection of the consideration and after paying the state its share of the taxes, court costs and expenses of the sale, disburse the balance pro rata, based on the tax rate of Hamilton County.

BE IT FURTHER RESOLVED, that this Resolution take effect from and after its passage, the public welfare requiring it.

_____/s/ Bob Long
MEMBER OF THE COUNTY COUNCIL

RESOLUTION-TITLE-AUTHORITY TO ACCEPT OFFER OF JAMES
G. WILLIAMSON AND WIFE, BETTY C. WILLIAMSON TO PURCHASE
LOT 11, BLOCK U, SODDY SUBDIVISION, REEVES TAX NO. 1340-
6-8; LOT 4, BLOCK L, N.W. CORNER OF CHESTER HORN TRACT,
REEVES TAX NO. 1410A-3-20; 1.5 ACRES, FRED HAWKINS TRACT,
REEVES TAX NO. 1410C-3-19 IN THE AMOUNT OF \$1,475.00.

BE IT RESOLVED, BY THE COUNTY COUNCIL OF HAMILTON COUNTY, TENNESSEE, IN
SESSION ASSEMBLED:-

WHEREAS, Lot 11, Block U, Soddy Subdivision, Reeves Tax No. 1340-6-8; Lot 4,
Block L, N.W. Corner of Chester Horn Tract, Reeves Tax No. 1410A-3-20; 1.5 acres, Fred
Hawkins Tract, Reeves Tax No. 1410C-3-19 was purchased by Hamilton County on account of
unpaid taxes; and

O C T O B E R T E R M 1 9 7 2

WHEREAS, the property has been appraised at a value of \$1,100.00; and

WHEREAS, Hamilton County has received an offer of \$1,475.00 from James G. Williamson and wife, Betty C. Williamson.

NOW THEREFORE, BE IT RESOLVED, that the said offer of \$1,475.00 be approved and the County Judge be authorized to execute a quitclaim deed of conveyance in accordance with the terms of said offer, subject to the Redemption Laws of the State of Tennessee.

BE IT FURTHER RESOLVED, that the County Judge is authorized to proceed with the closing of the transaction and the collection of the consideration and after paying the state its share of the taxes, court costs and expenses of the sale, disburse the balance pro rata, based on the tax rate of Hamilton County.

BE IT FURTHER RESOLVED, that this Resolution take effect from and after its passage, the public welfare requiring it.

/s/ Bob Long
MEMBER OF THE COUNTY COUNCIL

RESOLUTION-TITLE-AUTHORITY TO ACCEPT OFFER OF C. W. RANDOLPH, JR. TO PURCHASE LOT 42, DURHAM AND MEYERS SUBDIVISION, AS RECORDED IN PLAT BOOK 6, PAGES 42 AND 50, IN THE REGISTER'S OFFICE OF HAMILTON COUNTY, TENNESSEE, REEVES TAX NO. 1680A-3-4 IN THE AMOUNT OF \$211.50.

BE IT RESOLVED, BY THE COUNTY COUNCIL OF HAMILTON COUNTY, TENNESSEE, IN SESSION ASSEMBLED:-

WHEREAS, Lot 42, Durham and Meyers Subdivision, as recorded in Plat Book 6, Pages 42 and 50, in the Register's Office of Hamilton County, Tennessee, Reeves Tax No. 1680A-3-4 was purchased by Hamilton County on account of unpaid taxes; and

WHEREAS, the property has been appraised at a value of \$200.00; and

WHEREAS, Hamilton County has received an offer of \$211.50 from C. W. Randolph, Jr.

NOW THEREFORE, BE IT RESOLVED, that the said offer of \$211.50 be approved and the County Judge be authorized to execute a quitclaim deed of conveyance in accordance with the terms of said offer, subject to the Redemption Laws of the State of Tennessee.

BE IT FURTHER RESOLVED, that the County Judge is authorized to proceed with the closing of the transaction and the collection of the consideration and after paying the state its share of the taxes, court costs and expenses of the sale, disburse the balance pro rata, based on the tax rate of Hamilton County.

BE IT FURTHER RESOLVED, that this Resolution take effect from and after its passage, the public welfare requiring it.

/s/ Bob Long
MEMBER OF THE COUNTY COUNCIL

O C T O B E R T E R M 1 9 7 2

RESOLUTION-TITLE-AUTHORITY TO ACCEPT OFFER OF FRANK L. RAYMORE TO PURCHASE LOT 2, BLOCK 1, WARD 20, ARCADIA HEIGHTS, REEVES TAX #44C-6-15, AS SHOWN IN PLAT BOOK 8, PAGE 44, IN THE REGISTER'S OFFICE OF HAMILTON COUNTY, TENNESSEE IN THE AMOUNT OF \$300.00.

BE IT RESOLVED, BY THE COUNTY COUNCIL OF HAMILTON COUNTY, TENNESSEE, IN SESSION ASSEMBLED:-

WHEREAS, Lot 2, Block 1, Ward 20, Arcadia Heights, Reeves Tax #44C-6-15, as shown in Plat Book 8, Page 44, in the Register's Office of Hamilton County, Tennessee was purchased by Hamilton County and the City of Chattanooga on account of unpaid taxes; and

WHEREAS, said property has been appraised at a value of \$300.00; and

WHEREAS, the Mayor and Commissioners of the City of Chattanooga have approved an offer of \$300.00 from Frank L. Raymore.

NOW, THEREFORE, BE IT RESOLVED, that the said offer of \$300.00 be approved and the County Judge be authorized to join in a quitclaim deed of conveyance in accordance with the terms of said offer, subject to the redemption laws of the State of Tennessee.

BE IT FURTHER RESOLVED, that Hamilton County and the City of Chattanooga is authorized to proceed with the closing of the transaction and the collection of the consideration and after paying the state its share of the taxes, court costs and expenses of the sale, disburse the balance pro rata, based on the tax rates between the City of Chattanooga and Hamilton County.

BE IT FURTHER RESOLVED, that this Resolution take effect from and after its passage, the public welfare requiring it.

/s/ Bob Long
MEMBER OF THE COUNTY COUNCIL

RESOLUTION-TITLE-AUTHORITY TO ACCEPT OFFER OF FRANK L. RAYMORE TO PURCHASE LOT 342, WARD 15, ALLEN ADDITION TO EAST HIGHLANDS, REEVES TAX #44C-19-5, AS SHOWN IN PLAT BOOK 7, PAGE 32, IN THE REGISTER'S OFFICE OF HAMILTON COUNTY, TENNESSEE IN THE AMOUNT OF \$300.00.

BE IT RESOLVED, BY THE COUNTY COUNCIL OF HAMILTON COUNTY, TENNESSEE, IN SESSION ASSEMBLED:-

WHEREAS, Lot 342, Ward 15, Allen Addition to East Highlands, Reeves Tax #44C-19-5, as shown in Plat Book 7, Page 32, in the Register's Office of Hamilton County, Tennessee was purchased by Hamilton County and the City of Chattanooga on account of unpaid taxes; and

WHEREAS, said property has been appraised at a value of \$300.00; and

WHEREAS, the Mayor and Commissioners of the City of Chattanooga have approved an offer of \$300.00 from Frank L. Raymore.

NOW, THEREFORE, BE IT RESOLVED, that the said offer of \$300.00 be approved and the County Judge be authorized to join in a quitclaim deed of conveyance in accordance with the terms of said offer, subject to the redemption laws of the State of Tennessee.

O C T O B E R T E R M 1 9 7 0

BE IT FURTHER RESOLVED, that Hamilton County and the City of Chattanooga is authorized to proceed with the closing of the transaction and the collection of the consideration and after paying the state its share of the taxes, court costs and expenses of the sale, disburse the balance pro rata, based on the tax rates between the City of Chattanooga and Hamilton County.

BE IT FURTHER RESOLVED, that this Resolution take effect from and after its passage, the public welfare requiring it.

_____/s/ Bob Long
MEMBER OF THE COUNTY COUNCIL

RESOLUTION-TITLE-AUTHORITY TO ACCEPT OFFER OF FRANK
L. RAYMORE TO PURCHASE LOT 362, WARD 15, EAST HIGHLANDS,
REEVES TAX #44C-19-22, AS SHOWN IN PLAT BOOK 7, PAGE 32,
IN THE REGISTER'S OFFICE OF HAMILTON COUNTY, TENNESSEE
IN THE AMOUNT OF \$300.00.

BE IT RESOLVED, BY THE COUNTY COUNCIL OF HAMILTON COUNTY, TENNESSEE, IN
SESSION ASSEMBLED:-

WHEREAS, Lot 362, Ward 15, East Highlands, Reeves Tax #44C-19-22, as shown in Plat Book 7, Page 32, in the Register's Office of Hamilton County, Tennessee was purchased by Hamilton County and the City of Chattanooga on account of unpaid taxes; and

WHEREAS, said property has been appraised at a value of \$300.00; and

WHEREAS, the Mayor and Commissioners of the City of Chattanooga have approved an offer of \$300.00 from Frank L. Raymore.

NOW, THEREFORE, BE IT RESOLVED, that the said offer of \$300.00 be approved and the County Judge be authorized to join in a quitclaim deed of conveyance in accordance with the terms of said offer, subject to the redemption laws of the State of Tennessee.

BE IT FURTHER RESOLVED, that Hamilton County and the City of Chattanooga is authorized to proceed with the closing of the transaction and the collection of the consideration and after paying the state its share of the taxes, court costs and expenses of the sale, disburse the balance pro rata, based on the tax rates between the City of Chattanooga and Hamilton County.

BE IT FURTHER RESOLVED, that this Resolution take effect from and after its passage, the public welfare requiring it.

_____/s/ Bob Long
MEMBER OF THE COUNTY COUNCIL

RESOLUTION-TITLE-AUTHORITY TO ACCEPT OFFER OF THELMA
SPRINGFIELD TO PURCHASE 1 ACRE ON GREEN POND ROAD,
REEVES NO. 1530-2-24 IN THE AMOUNT OF \$300.00.

BE IT RESOLVED, BY THE COUNTY COUNCIL OF HAMILTON COUNTY, TENNESSEE, IN
SESSION ASSEMBLED:-

WHEREAS, 1 acre on Green Pond Road, Reeves No. 1530-2-24 was purchased by Hamilton County, Tennessee on account of unpaid taxes; and

WHEREAS, the property has been appraised at a value of \$300.00; and

WHEREAS, Hamilton County has received an offer of \$300.00 from Thelma Springfield.

O C T O B E R T E R M 1 9 7 2

NOW, THEREFORE, BE IT RESOLVED, that the said offer of \$300.00 be approved and the County Judge be authorized to execute a quitclaim deed of conveyance in accordance with the terms of said offer, subject to the redemption laws of the State of Tennessee.

BE IT FURTHER RESOLVED, that the County Judge is authorized to proceed with the closing of the transaction and the collection of the consideration and after paying the state its share of the taxes, court costs and expenses of the sale, disburse the balance pro rata, based on the tax rate of Hamilton County.

BE IT FURTHER RESOLVED, that this Resolution take effect from and after its passage, the public welfare requiring it.

/s/ Bob Long
MEMBER OF THE COUNTY COUNCIL

RESOLUTION-TITLE-AUTHORITY TO ACCEPT OFFER OF ARNOLD
A. BURNETTE TO PURCHASE LOTS 10-11-12, BLOCK 24, WARD
12, SHERMAN PARK ADDITION, REEVES TAX #8-18-1, AS
SHOWN IN PLAT BOOK 4, PAGE 30, IN THE REGISTER'S OFFICE
OF HAMILTON COUNTY, TENNESSEE, IN THE AMOUNT OF \$300.00.

BE IT RESOLVED, BY THE COUNTY COUNCIL OF HAMILTON COUNTY, TENNESSEE, IN
SESSION ASSEMBLED:-

WHEREAS, Lots 10-11-12, Block 24, Ward 12, Sherman Park Addition, Reeves Tax #8-18-1, as shown in Plat Book 4, Page 30, in the Register's Office of Hamilton County, Tennessee was purchased by Hamilton County and the City of Chattanooga on account of unpaid taxes; and

WHEREAS, SAID PROPERTY HAS BEEN APPRAISED AT A VALUE OF \$300.00; and

WHEREAS, the Mayor and Commissioners of the City of Chattanooga have approved an offer of \$300.00 from Arnold A. Burnette.

NOW, THEREFORE, BE IT RESOLVED, that the said offer of \$300.00 be approved and the County Judge be authorized to join in a quitclaim deed of conveyance in accordance with the terms of said offer, subject to the redemption laws of the State of Tennessee.

BE IT FURTHER RESOLVED, that Hamilton County and the City of Chattanooga is authorized to proceed with the closing of the transaction and the collection of the consideration and after paying the state its share of the taxes, court costs and expenses of the sale, disburse the balance pro rata, based on the tax rates between the City of Chattanooga and Hamilton County.

BE IT FURTHER RESOLVED, that this Resolution take effect from and after its passage, the public welfare requiring it.

/s/ Bob Long
MEMBER OF THE COUNTY COUNCIL

ON MOTION of Councilman Long, seconded by Councilman Newell, the foregoing sixteen (16) Resolutions were unanimously Adopted on a Roll Call vote, with the following members of the County Council being present and voting "Aye": Councilman Long, Councilman Mayfield, Councilman Newell, Councilman Wilson and Judge Frost. Total present-5. Absent-0.

O C T O B E R T E R M 1 9 7 2

RESOLUTION-TITLE-AUTHORIZING EMERGENCY PURCHASE AND ACCEPTING BID OF FORREST CATE FORD, INC. FOR TWO 1973 MODEL 4 DOOR UNMARKED POLICE CARS AS PER SPECIFICATIONS ATTACHED, BEING ONE WHITE GALAXIE SEDAN FOR \$3,703.23; AND ONE LIGHT GREEN 4 DOOR GALAXIE FOR \$3,741.00. SAID AUTOMOBILES ARE AVAILABLE FOR IMMEDIATE DELIVERY TO HAMILTON COUNTY SHERIFF'S DEPARTMENT.

BE IT RESOLVED, BY THE COUNTY COUNCIL OF HAMILTON COUNTY, TENNESSEE, IN SESSION ASSEMBLED:-

WHEREAS, it is necessary to obtain two automobiles for the Hamilton County Sheriff, and

WHEREAS, after much investigation it has been determined that Forrest Cate Ford, Inc. has available subject automobiles for immediate delivery and has submitted a bid of \$3,703.23 for one White Galaxie and of \$3,741.00 for one light Green Galaxie, being a total of \$7,444.23.

NOW, THEREFORE, BE IT RESOLVED BY THE HAMILTON COUNTY COUNCIL IN SESSION ASSEMBLED, that there is need for immediate delivery of said automobiles and to this degree there is an emergency, and the Purchasing Agent is hereby authorized to accept the bid of Forrest Cate Ford, Inc. for said automobiles.

Same to be paid out of the Sheriff's Jail Appropriation.

BE IT FURTHER RESOLVED, That this resolution take effect from and after its passage, the public welfare requiring it.

/s/ Frank Newell
MEMBER OF THE COUNTY COUNCIL

ON MOTION of Councilman Newell, seconded by Councilman Long, the foregoing Resolution was unanimously Adopted on a Roll Call vote, with the following members of the County Council being present and voting "Aye": Councilman Long, Councilman Mayfield, Councilman Newell, Councilman Wilson and Judge Frost. Total present-5. Absent-0.

RESOLUTION-TITLE-ACCEPTING BID OF ALLISON MOTOR AND EQUIPMENT CO. FOR THREE (3) DUMP TRUCKS, IN THE AMOUNT OF \$7791.00, FOR HIGHWAY DEPT.

BE IT RESOLVED, BY THE COUNTY COUNCIL OF HAMILTON COUNTY, TENNESSEE, IN SESSION ASSEMBLED:-

WHEREAS, in response to public advertisement bids were received for the purchase of Three (3) Dump Trucks for the Highway Dept., in the amount of \$7791.00.

WHEREAS, the bid of Allison Motor and Equipment Co. was considered the lowest and best bid received.

NOW THEREFORE BE IT RESOLVED BY THE COUNTY COUNCIL OF HAMILTON COUNTY, TENNESSEE IN SESSION ASSEMBLED: That the Purchasing Agent is hereby authorized to accept the bid of Allison Motor and Equipment Co.

Same to be paid out of County General Fund.

BE IT FURTHER RESOLVED: That this resolution take effect from and after its passage, the public welfare requiring it.

/s/ Frank Newell
MEMBER OF THE COUNTY COUNCIL

ON MOTION of Councilman Newell, seconded by Councilman Wilson, the foregoing Resolution was unanimously Adopted on a Roll Call vote; with the following members of the County Council being present and voting "Aye": Councilman Long, Councilman Mayfield, Councilman Newell, Councilman Wilson and Judge Frost. Total present-5. Absent-0.

RESOLUTION-TITLE-ACCEPTING BID OF FORREST CATE FORD
FOR TWO (2) PICK-UP 1973 FORD F 250, STYTESIDE TRUCKS
FOR THE HIGHWAY DEPT. IN THE AMOUNT OF \$5665.40.

BE IT RESOLVED; BY THE COUNTY COUNCIL OF HAMILTON COUNTY, TENNESSEE, IN
SESSION ASSEMBLED: -

WHEREAS; in the response to public advertisement bids were received for the purchase of Two (2) Pick-up 1973 Ford F 250, Styteside Trucks for Highway Dept., in the amount of \$5665.40.

WHEREAS, the bid of Forrest Cate Ford Inc. was considered the lowest and best bid received.

NOW THEREFORE BE IT RESOLVED BY THE COUNTY COUNCIL OF HAMILTON COUNTY,
TENNESSEE IN SESSION ASSEMBLED: That the Purchasing Agent is hereby authorized to accept the bid of Forrest Cate, Inc.

Same to be paid out of County General Fund.

BE IT FURTHER RESOLVED: That this resolution take effect from and after its passage, the public welfare requiring it.

/s/ Frank Newell
MEMBER OF THE COUNTY COUNCIL

ON MOTION of Councilman Newell, seconded by Councilman Wilson, the foregoing Resolution was unanimously Adopted on a Roll Call vote, with the following members of the County Council being present and voting "Aye": Councilman Long, Councilman Mayfield, Councilman Newell, Councilman Wilson and Judge Frost. Total present-5. Absent-0.

RESOLUTION-TITLE-ACCEPTING BID OF GATEWAY DODGE FOR
ONE (1) 1973 CAB AND CHASSIS TRUCK FOR HIGHWAY DEPT.,
IN THE AMOUNT OF \$6638.00.

BE IT RESOLVED, BY THE COUNTY COUNCIL OF HAMILTON COUNTY, TENNESSEE, IN
SESSION ASSEMBLED: -

WHEREAS, in response to public advertisement bids were received for the purchase of One (1) 1973 Cab and Chassis Truck for Highway Dept. in the amount of \$6638.00.

WHEREAS, the bid of Gateway Dodge was considered the lowest and best bid received.

NOW THEREFORE BE IT RESOLVED BY THE COUNTY COUNCIL OF HAMILTON COUNTY,
TENNESSEE IN SESSION ASSEMBLED: That the Purchasing Agent is hereby authorized to accept the bid of Gateway Dodge.

Same to be paid out of County General Fund.

BE IT FURTHER RESOLVED: That this resolution take effect from and after its passage, the public welfare requiring it.

/s/ Frank Newell
MEMBER OF THE COUNTY COUNCIL

O C T O B E R T E R M 1 9 7 2

ON MOTION of Councilman Newell, seconded by Councilman Wilson, the foregoing Resolution was unanimously Adopted on a Roll Call vote, with the following members of the County Council being present and voting "Aye": Councilman Long, Councilman Mayfield, Councilman Newell, Councilman Wilson and Judge Frost. Total present-5. Absent-0.

RESOLUTION-TITLE-ACCEPTING BID OF KEN GARDNER FORD SALES, INC. FOR ONE (1) MODEL F 350, GVW 10000# ONE TON CAB AND CHASSIS TRUCK FOR HIGHWAY DEPT., IN THE AMOUNT OF \$2,865.20. 1973 Model.

BE IT RESOLVED, BY THE COUNTY COUNCIL OF HAMILTON COUNTY, TENNESSEE, IN SESSION ASSEMBLED:-

WHEREAS, in response to public advertisement bids were received for the purchase of One (1) Model F 350 Cab and Chassis Truck for Highway Dept., in the amount of \$2,865.20.

WHEREAS, the bid of Ken Gardner Ford Sales, Inc. was considered the lowest and best bid received.

NOW THEREFORE BE IT RESOLVED BY THE COUNTY COUNCIL OF HAMILTON COUNTY, TENNESSEE IN SESSION ASSEMBLED: That the Purchasing Agent is hereby authorized to accept the bid of Ken Gardner Ford Sales, Inc.

Same to be paid out of County General Fund.

BE IT FURTHER RESOLVED: That this resolution take effect from and after its passage, the public welfare requiring it.

/s/ Frank Newell
MEMBER OF THE COUNTY COUNCIL

ON MOTION of Councilman Newell, seconded by Councilman Wilson, the foregoing Resolution was unanimously Adopted on a Roll Call vote, with the following members of the County Council being present and voting "Aye": Councilman Long, Councilman Mayfield, Councilman Newell, Councilman Wilson and Judge Frost. Total present-5. Absent-0.

RESOLUTION-TITLE-ACCEPTING BID OF ALLISON MOTOR & EQUIPMENT CO. FOR ONE (1) 1973 GMC SUBURBAN MODEL TK 20906 FOR CIVIL DEFENSE IN THE AMOUNT OF \$4198.00.

BE IT RESOLVED, BY THE COUNTY COUNCIL OF HAMILTON COUNTY, TENNESSEE, IN SESSION ASSEMBLED:-

WHEREAS, in response to public advertisement bids were received for the purchase of One (1) 1973 GMC Suburban Model TK 20906 for Civil Defense in the amount of \$4198.00.

WHEREAS, the bid of Allison Motor & Equipment Co. was considered the lowest and best bid received.

NOW THEREFORE BE IT RESOLVED BY THE COUNTY COUNCIL OF HAMILTON COUNTY, TENNESSEE IN SESSION ASSEMBLED: That the Purchasing Agent is hereby authorized to accept the bid of Allison Motor & Equipment Co.

Same to be paid out of County General Fund.

BE IT FURTHER RESOLVED: That this resolution take effect from and after its passage, the public welfare requiring it.

/s/ Frank Newell
MEMBER OF THE COUNTY COUNCIL

O C T O B E R T E R M 1 9 7 2

ON MOTION of Councilman Newell, seconded by Councilman Wilson, the foregoing Resolution was unanimously Adopted on a Roll Call vote, with the following members of the County Council being present and voting "Aye": Councilman Long, Councilman Mayfield, Councilman Newell, Councilman Wilson and Judge Frost. Total present-5. Absent-0.

RESOLUTION-TITLE-ACCEPTING BID OF KEN GARDNER FOR
ONE (1) NEW 1973 FORD CUSTOM 500 FOR HIGHWAY DEPT.,
IN THE AMOUNT OF \$3248.96.

BE IT RESOLVED, BY THE COUNTY COUNCIL OF HAMILTON COUNTY, TENNESSEE, IN
SESSION ASSEMBLED:-

WHEREAS, in response to public advertisement bids were received for the purchase of One (1) 1973 Ford Custom, 500, 4 Door for the Highway Dept., in the amount of \$3,248.96.

WHEREAS, the bid of Ken Gardner was considered the lowest and best bid received.

NOW THEREFORE BE IT RESOLVED BY THE COUNTY COUNCIL OF HAMILTON COUNTY, TENNESSEE IN SESSION ASSEMBLED: That the Purchasing Agent is hereby authorized to accept the bid of Ken Gardner.

Same to be paid out of County General Fund.

BE IT FURTHER RESOLVED: That this resolution take effect from and after its passage, the public welfare requiring it.

/s/ Frank Newell
MEMBER OF THE COUNTY COUNCIL

ON MOTION of Councilman Newell, seconded by Councilman Wilson, the foregoing Resolution was unanimously Adopted on a Roll Call vote, with the following members of the County Council being present and voting "Aye": Councilman Long, Councilman Mayfield, Councilman Newell, Councilman Wilson and Judge Frost. Total present-5. Absent-0.

RESOLUTION-TITLE-ACCEPTING BID OF ATLANTIC RICHFIELD
COMPANY FOR APPROXIMATELY 65,000 GALLONS OF PREMIUM
GASOLINE 98 OCTANE OR BETTER TO BE PICKED UP BY COUNTY
TANKER IN THE AMOUNT OF 14.25¢ PER GALLON.

BE IT RESOLVED, BY THE COUNTY COUNCIL OF HAMILTON COUNTY, TENNESSEE, IN
SESSION ASSEMBLED:-

WHEREAS, in response to public advertisement bids were received for the purchase of gasoline and,

WHEREAS, the bid of Atlantic Richfield Company was considered the lowest and best bid received according to specifications.

NOW THEREFORE BE IT RESOLVED BY THE COUNTY COUNCIL OF HAMILTON COUNTY, TENNESSEE IN SESSION ASSEMBLED: That the Purchasing Agent is hereby authorized to accept the bid of Atlantic Richfield Company for gasoline in the amount of 14.25¢ per gallon.

Same to be paid out of the County General Fund.

O C T O B E R T E R M 1 9 7 2

BE IT FURTHER RESOLVED: That this resolution take effect from and after its passage, the public welfare requiring it.

/s/ Frank Newell
MEMBER OF THE COUNTY COUNCIL

ON MOTION of Councilman Newell, seconded by Councilman Wilson, the foregoing Resolution was unanimously Adopted on a Roll Call vote, with the following members of the County Council being present and voting "Aye": Councilman Long, Councilman Mayfield, Councilman Newell, Councilman Wilson and Judge Frost. Total present-5. Absent-0.

RESOLUTION-TITLE-TO DECLARE QUEEN MARY LANE, QUEEN
ANN LANE AND QUEEN AIRE LANE DISTRICT ROADS.

BE IT RESOLVED, BY THE COUNTY COUNCIL OF HAMILTON COUNTY, TENNESSEE, IN
SESSION ASSEMBLED:-

THAT, Queen Mary Lane extending from Lake Resort Terrace in a northerly direction 0.08 of a mile to a turn-around; that Queen Ann Lane extending from Queen Mary Lane in a northerly direction 0.04 of a mile to a turn-around; and that Queen Aire Lane extending from Lake Resort Terrace in an easterly direction 0.13 of a mile to a turn-around, be declared district roads 2nd Class.

The above named roads are in the 3rd Civil District in Lake Highlands Sub-division, have a 4" stone base and a 2" plant mix pavement with concrete curbs. Queen Mary Lane and Queen Ann Lane have 40' rights-of-way and Queen Aire Lane has a 50' right-of-way. These roads were built by Road Builders for the developer: Pryor Bacon.

BE IT FURTHER RESOLVED, That this Resolution take effect from and after its passage, the public welfare requiring it.

/s/ Frank Newell
MEMBER OF THE COUNTY COUNCIL

ON MOTION of Councilman Newell, seconded by Councilman Long, the foregoing Resolution was unanimously Adopted by Acclamation. Total present-5. Absent-0.

RESOLUTION-TITLE-A RESOLUTION TO CHANGE THE ZONING
PLAN FOR THE AREA BOUNDED BY STANDIFER GAP ROAD,
JENKINS ROAD, IGOU GAP ROAD AND BANKS ROAD, IN
CONFORMANCE WITH THE GENERAL PLAN - 1985.

BE IT RESOLVED, BY THE COUNTY COUNCIL OF HAMILTON COUNTY, TENNESSEE, IN
SESSION ASSEMBLED:-

WHEREAS, the Hamilton County Council heretofore requested the Chattanooga-Hamilton County Regional Planning Commission to perform a study and make recommendations for an overall zoning plan for the area bounded by Standifer Gap Road, Jenkins Road, Igou Gap Road and Banks Road, in conformance with the General Plan - 1985, and

WHEREAS, The Staff of the Planning Commission performed said study taking into consideration the existing zoning, land-use, physical characteristics, and the General Plan - 1985. Thereafter, the Planning Commission held a public hearing on the matter on August 25, 1972, and

OCTOBER TERM 1972

WHEREAS, after said public hearing the Chattanooga-Hamilton County Planning Commission recommended that the zoning plan for the aforementioned area be changed in accordance with the staff study and report, and

WHEREAS, on September 12, 1972, notice was properly given by newspaper ads that a public hearing would be held this day by the Hamilton County Council to act on the recommendations as it relates to the area described.

NOW THEREFORE, BE IT RESOLVED, that after giving due consideration at said hearing to all evidence, and to the recommendations received from the Planning Commission, Photostat on Pages 136-A through 136-D the plan as recommended and attached hereto/is hereby adopted and accepted as the zoning plan for the area described in the title of this resolution with the exception of some forty (40) acres owned by the Valley Psychiatric Hospital, which is zoned Rural Residential rather than Agricultural. A complete map showing the official zoning of the entire area, with said amendment, is attached hereto and made a part of this resolution. (Map on P. 137)

BE IT FURTHER RESOLVED, that this Resolution take effect from and after its passage, the public welfare requiring it.

/s/ Chester L. Frost
MEMBER OF THE COUNTY COUNCIL

ON MOTION of Judge Frost, seconded by Councilman Long, the foregoing Resolution was unanimously Adopted on a Roll Call vote, with the following members of the County Council being present and voting "Aye": Councilman Long, Councilman Mayfield, Councilman Newell, Councilman Wilson and Judge Frost. Total present-5. Absent-0.

ON MOTION of Councilman Wilson, seconded by Judge Frost, the Meeting was Adjourned.

Chester L. Frost
CHAIRMAN

APPLICATION NO. 1972-216 JURISDICTION: Hamilton County

APPLICANTS: Residents in Area Bounded on East by Banks Road, to the North by Standifer Gap Road, to the West by Jenkins Road, and to the South by Igou Gap Road

DATE OF PLANNING COMMISSION MEETING: August 21, 1972

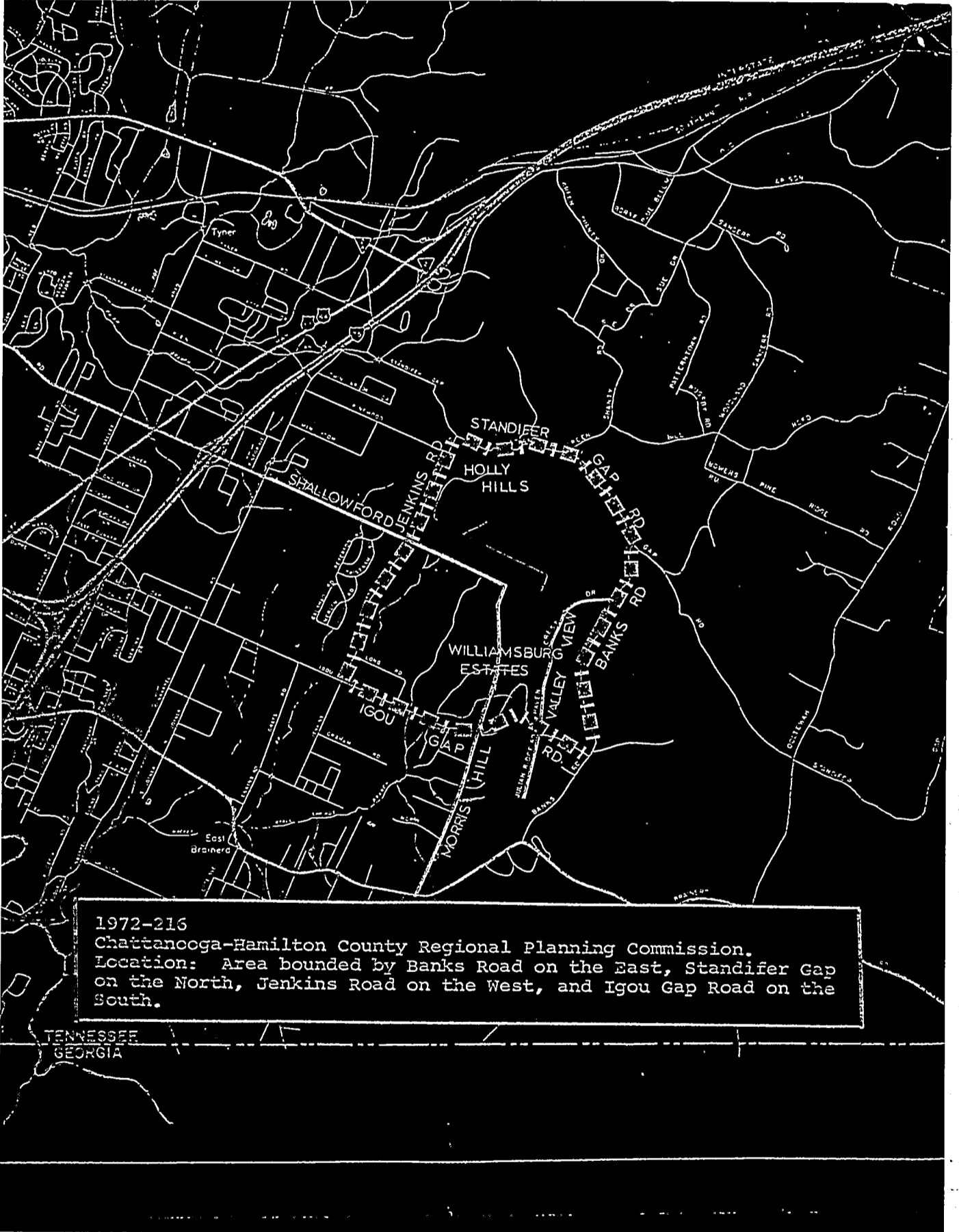
INSPECTION BY: MR & BB RECOMMENDATION BY: Staff

LOCATION: Area Bounded by Banks Road on the East, Standifer Gap on the North, Jenkins Road on the West, and Igou Gap Road on the South

-
1. PRESENT ZONING: Agriculture, Urban Residential, Rural Residential, and Wholesale Business

REQUEST FOR: Rural Residential - This was submitted for study by the County Council with a request generally by residents for Rural Residential classification.

2. PROPOSED DEVELOPMENT: Insure the residential character of the area remains in tact.
3. SIZE OF TRACT: Approximately 2,284 acres
4. ACCESS TO TRACT: Adequate via Banks Road, Standifer Gap Road, Jenkins Road, and Igou Gap Road
5. SITE CHARACTERISTICS: Rolling
6. SURROUNDING DEVELOPMENT: Primarily residential, with open land
7. EXTENSION OF EXISTING ZONE: Yes, in some instances
8. IN ACCORDANCE WITH THE GENERAL PLAN: Generally conforms
9. STAFF RECOMMENDATION: Disapprove request for straight Rural Residential classification and recommend zoning as follows:
 1. Generally, we recommend that the study area be sectioned into three zoning categories: a) Local Business, b) Agriculture, and c) R-1.
 2. The existing Commercial zones should remain the same, with one exception. The Commercial area located at the northeast corner of Jenkins Road and Shallowford Road should be extended an additional 800' east to the creek and an additional 100' north.



APPLICATION NO. 1972-216

PAGE TWO

STAFF RECOMMENDATION: Continued

3. It is recommended that certain specific areas retain the Agricultural zoning classification (specific locations and reasons are discussed in the following section).
4. The remainder of the study area should be rezoned R-1.

10. REASONS FOR RECOMMENDATION:

Pursuant to a request by the Hamilton County Council and the citizens living within the subject area, a detailed study of said area was conducted by the Chattanooga-Hamilton County Regional Planning Commission in order to determine the type of zoning which would be the most suitable and equitable to the inhabitants of the area and to derive maximum benefit from the land and uses thereof.

Several important factors were taken into consideration in order to make this determination: existing land use and zoning and degree of soil, slope and bedrock limitation to residential development with septic tank.

A complete survey was made of the current land use and zoning to determine those areas which should retain their present zoning disposition due to the nature of their specific use (i. e. , the spot commercial zones) and to insure conformity to the pattern of growth within the area.

The Land Capabilities Study was used to show the natural limitations which would inhibit certain types of development; particularly residential. Factors taken under consideration are soil type, degree of slope and severity of bedrock formation.

The soil types which pose severe limitations on residential development (with septic tank) are as follows:

Type 4: Deep, silty, bottomland soils, unsuited for residential development because of slow percolation and possible stream overflow.

Type 6: Deep, cherty soils, unsuited for development due to steep slopes.

Type 8: Areas of yellow and red clay unsuited for development because of slow percolation and severe bedrock formation.

REASONS FOR RECOMMENDATION, continued

There are several areas within the subject area which are severely limited for residential development with septic tanks because the degree of slope is too severe (in excess of 25%).

The Commercial or Local Business zones should remain the same because of already existing or proposed Commercial uses in these areas. The extension of the area mentioned in the recommendation section is proposed in order to conform to the plan for a neighborhood commercial center as shown in the 1985 General Plan.

The properties proposed to be zoned as Agricultural are those areas which are currently used for specific agricultural purposes (i. e. , pasture or grazing land).


The only areas recommended to remain in this zone for that particular purpose lie: 1) north and south of Shallowford Road and east of Jenkins Road and 2) north of Igou Gap Road, immediately east of Haven Crest Drive. It should be noted that the use within the second area (poultry raising) is incompatible with the character of the surrounding land which is primarily Single-family Residential.

The property on which the new mental hospital will be located should remain zoned Agricultural, as construction of the facility has already been approved and no other zoning category allows this type of use. The East Brainerd Recreation Center is another use which is appropriately zoned Agricultural, and should remain so.

The other "spot" areas of Agricultural zoning (shown on the map) are recommended to be so zoned because there are severe limitations for other types of development due to extreme slope and poor soils.

It is recommended that the remainder of the study area be zoned R-1, to allow for expansion of the single-family residential sections and to restrict development of such uses as duplexes, as they would not conform to the existing pattern and character of development of the area. It should also be noted that 10,000 sq. ft. lots cannot be subdivided without a soil survey for the subdivision plat.

If central sewerage facilities are made available, those area proposed to be zoned Agricultural due to severe soils and slope limitations will be considered for rezoning to R-1.



STATE OF TENNESSEE)

WEDNESDAY, NOVEMBER 1, 1972

COUNTY OF HAMILTON)

BE IT REMEMBERED, That on this the 1st day of November, 1972, a Regular Meeting of the County Council was begun and held at the Court House in the City of Chattanooga, when the following proceedings were had, to-wit:

Present and presiding, the Honorable Chester L. Frost, Chairman.

The County Court Clerk called the Roll of the County Council and the following, constituting a Quorum, answered to their names: Councilman Long, Councilman Mayfield, Councilman Newell, Councilman Wilson and Judge Frost. Total present-5. Absent-0.

The Invocation was given by Reverend Carmack Skelton, Pastor of the East Brainerd Church of Christ, who was Chaplain for the day.

ON MOTION of Councilman Mayfield, seconded by Councilman Wilson, to dispense with the reading of the Minutes of the previous meeting, treat same as read, approved, made a matter of record and filed. The foregoing Motion was unanimously Adopted by Acclamation. Total present-5. Absent-0.

ON MOTION of Judge Frost, seconded by Councilman Wilson, for the County to join in with CARTA plan, with the provision that they can withdraw after five years if said plan is not satisfactory. The County's yearly share of the CARTA budget will be an estimated \$20,853.00. Of this amount, \$9,536.00 will go for capital outlay and \$11,317.00 will be ticketed for operating expenses. The foregoing Motion was Adopted on a Roll Call vote, with the members of the County Council voting as follows: Councilman Long, "Nay"; Councilman Mayfield, "Aye"; Councilman Newell, "Nay"; Councilman Wilson, "Aye"; Judge Frost, "Aye". Total "Aye" votes-3. Total "Nay" votes-2.

* * * * *

COUNTY COUNCIL VOTES TO JOIN THE CHATTANOOGA AREA REGIONAL
TRANSPORTATION AUTHORITY (CARTA) UNDER CERTAIN CONDITIONS

On July 17, 1972, CARTA representatives requested a hearing before the County Council to present an urgent request that the Council join said group. On July 27th, 1972, Mr. Alfred Smith, Mr. Charles Mann and others, appeared and after a general discussion in depth, the Council took said request under advisement. Thereafter, on numerous occasions there was contact with different members of the Council, and Mr. Hugh Huffaker, Chairman, appeared before the Council this date to renew the request.

Judge Frost explained that under the present proposal for the County to join CARTA, the capital improvement cost as shown by Table 2 for Hamilton County would be \$9,536.00 per year and this sum was established; the estimated operating cost with expanded membership as shown by Table 4 would be some \$11,317.00 per year. He further noted under the proposed agreement at this time it provided the County could, after completion of five years of payments, if the Council so desired, give notice of withdrawal

N O V E M B E R T E R M 1 9 7 2

by written notice to the Mayor of Chattanooga, and to the Mayor or presiding officer of each Participant, and that the County's obligations hereunder (capital & operating) will cease after one (1) more year's reimbursement payments, being a total of six (6) years.

While not particularly pleased with the makeup of the CARTA organization, Judge Frost stated he felt there was a great need for an area transportation system, and that a cooperative effort was possibly the wiser course for all governments in the area. Thereupon, he made a motion that the County join CARTA under the Conditions set out herein, with the express right for the Council to withdraw as a participant in the manner explained. Said motion was seconded by C. Wilson, and on a roll call vote, C. Mayfield, C. Wilson, and Judge Frost voted "yes". C. Long and C. Newell voted "no". C. Newell stated the reason he voted "no" was that all citizens of Hamilton County would not receive the service. Mr. Huffaker, promised that CARTA would provide the service to other areas as soon as possible.

It is noted that possibly a formal resolution will be necessary at a later date with reference to this action.

RESOLUTION-TITLE-REZONING FROM AGRICULTURAL DISTRICT
TO APARTMENT-TOWNHOUSE DISTRICT A TRACT OF LAND LOCATED
IN THE 7600 BLOCK OF GANN RD., BEING ON THE SOUTH LINE
OF GANN RD., OPPOSITE PLEASANT GROVE BAPTIST CHURCH.
THIS TRACT BEGINS SOME 1300' SE OF DENT RD., FRONTS 200'
ON THE SOUTH LINE OF GANN RD., AND EXTENDS SW 251', THENCE
SW 258', THENCE SW 484.5', THENCE NE 305' TO GANN RD.,
FRONTS 56.8' ON THE SOUTH LINE OF GANN RD. AND EXTENDS SW
1297', THENCE NW 849', THENCE NE, FOLLOWING THE MEANDERINGS
OF A DITCH TO A FORK IN SAID DITCH AND FOLLOWING THE RIGHT
FORK OF SAID DITCH, FOR 1787' TO GANN ROAD.

BE IT RESOLVED, BY THE COUNTY COUNCIL OF HAMILTON COUNTY, TENNESSEE, IN
SESSION ASSEMBLED:-

WHEREAS, Carl Drake, Jr., Trustee, petitioned The Chattanooga-Hamilton County Regional Planning Commission to rezone a tract of land located in the 7600 Block of Gann Road, and said Planning Commission after hearing recommended that said petition be denied, but that Urban Residential zoning be recommended; and

WHEREAS, Carl Drake, Jr., Trustee, requested that the County Council consider said petition and notice has been published in a newspaper in general circulation in Hamilton County that the County Council would hold a public hearing on October 4, 1972, concerning the passage of this Resolution as required by law, and such hearing having been held.

NOW, THEREFORE, BE IT RESOLVED, BY THE COUNTY COUNCIL OF HAMILTON COUNTY, TENNESSEE, IN SESSION ASSEMBLED: That the Zoning Resolution of Hamilton County be amended to rezone from Agricultural District to Apartment-Townhouse District a tract of land located in the 7600 Block of Gann Road, being on the South line of Gann Road, opposite Pleasant Grove Baptist Church. This tract begins some 1300' SE of Dent Road, fronts 200' on the South line of Gann Road and extends SW 251', thence SW 258', thence SW 484.5', thence NE 305' to Gann Rd., fronts 56.8' on the South line of Gann Road and extends SW 1297', thence NW 849', thence NE, following the meanderings of a ditch to a fork in said ditch and following the right fork of said ditch, for 1787' to Gann Road.

N O V E M B E R T E R M 1 9 7 2

BE IT FURTHER RESOLVED, that this Resolution take effect from and after its passage, the public welfare requiring it.

/s/ Bob Long
MEMBER OF THE COUNTY COUNCIL

Action taken DENIED

ON MOTION of Councilman Long, seconded by Councilman Wilson, the foregoing Resolution was unanimously DENIED by Acclamation. Total present-5. Absent-0.

RESOLUTION-TITLE-REZONING FROM RURAL RESIDENTIAL DISTRICT TO LOCAL BUSINESS DISTRICT A TRACT OF LAND LOCATED IN REAR OF 4525 HIXSON PIKE, BEING 151' SOUTH OF STRAWBERRY LANE. THIS TRACT BEGINS AT A POINT 300' WEST OF THE WEST LINE OF HIXSON PIKE AND EXTENDS NW 300', THENCE SOUTH 100', THENCE SE 300' TO A POINT 300' WEST OF HIXSON PIKE, THENCE NE 100' ALONG THE WEST LINE OF THE PRESENT LOCAL BUSINESS LINE, ZONED BY CASE NO. 1971-221.

BE IT RESOLVED, BY THE COUNTY COUNCIL OF HAMILTON COUNTY, TENNESSEE, IN SESSION ASSEMBLED:-

WHEREAS, Jerome H. Tallent petitioned The Chattanooga-Hamilton County Regional Planning Commission to rezone a tract of land located in rear of 4525 Hixson Pike, and said Planning Commission after hearing recommended that said petition be approved; and

WHEREAS, Jerome H. Tallent requested that the County Council consider said petition and notice has been published in a newspaper in general circulation in Hamilton County that the County Council would hold a public hearing on November 1, 1972, concerning the passage of this Resolution as required by law, and such hearing having been held.

NOW, THEREFORE, BE IT RESOLVED, BY THE COUNTY COUNCIL OF HAMILTON COUNTY, TENNESSEE, IN SESSION ASSEMBLED: That the Zoning Resolution of Hamilton County be amended to rezone from Rural Residential District to Local Business District a tract of land located in rear of 4525 Hixson Pike, being 151' South of Strawberry Lane. This tract begins at a point 300' West of the West line of Hixson Pike and extends NW 300', thence South 100', thence SE 300' to a point 300' West of Hixson Pike, thence NE 100' along the West line of the present local business line, zoned by Case No. 1971-221.

BE IT FURTHER RESOLVED, that this Resolution take effect from and after its passage, the public welfare requiring it.

/s/ Bob Long
MEMBER OF THE COUNTY COUNCIL

ON MOTION of Councilman Long, seconded by Councilman Newell, the foregoing Resolution was unanimously Adopted by Acclamation. Total present-5. Absent-0.

ON MOTION of Judge Frost, seconded by Councilman Wilson, that Petition #225 (W. O. Nelson) to rezone from Agricultural to General Business District a tract of land located on the West line of Dallas Hollow Road North and South of Dallas Lake Road, be remanded to the Planning Commission for a change in the boundaries, etc. The foregoing Motion was unanimously Adopted by Acclamation. Total present-5. Absent-0.

N O V E M B E R T E R M 1 9 7 2

RESOLUTION - TITLE - REZONING FROM AGRICULTURAL DISTRICT TO URBAN RESIDENTIAL DISTRICT A TRACT OF LAND LOCATED WEST OF DALLAS HOLLOW ROAD AND NORTH OF DALLAS GARDENS SUBDIVISION. THIS TRACT BEGINS SOME 1000' NORTH OF DALLAS LAKE ROAD, FRONTS 320' ON THE WEST LINE OF DALLAS HOLLOW ROAD AND EXTENDS NW 400', THENCE NORTH 690', THENCE NW 1800', THENCE SOUTH 1100', THENCE SE 2360' TO A POINT 225' WEST OF DALLAS HOLLOW ROAD, THENCE NORTH 140', THENCE EAST 117' TO DALLAS HOLLOW ROAD.

BE IT RESOLVED, BY THE COUNTY COUNCIL OF HAMILTON COUNTY, TENNESSEE, IN SESSION ASSEMBLED:-

WHEREAS, Sam Keese petitioned The Chattanooga-Hamilton County Regional Planning Commission to rezone a tract of land located West of Dallas Hollow Road and North of Dallas Gardens Subdivision, and said Planning Commission after hearing recommended that said petition be approved, subject to satisfactory soil survey; and

WHEREAS, Sam Keese requested that the County Council consider said petition and notice has been published in a newspaper in general circulation in Hamilton County that the County Council would hold a public hearing on November 1, 1972, concerning the passage of this Resolution as required by law, and such hearing having been held.

NOW, THEREFORE, BE IT RESOLVED, BY THE COUNTY COUNCIL OF HAMILTON COUNTY, TENNESSEE, IN SESSION ASSEMBLED: That the Zoning Resolution of Hamilton County be amended to rezone from Agricultural District to Urban Residential District a tract of land located West of Dallas Hollow Road and North of Dallas Gardens Subdivision. This tract begins some 1000' North of Dallas Lake Road, fronts 320' on the West line of Dallas Hollow Road and extends NW 400', thence North 690', thence NW 1800', thence South 1100', thence SE 2360' to a point 225' West of Dallas Hollow Road, thence North 140', thence East 117' to Dallas Hollow Road.

BE IT FURTHER RESOLVED, that this Resolution take effect from and after its passage, the public welfare requiring it.

/s/ Chester L. Frost
MEMBER OF THE COUNTY COUNCIL

ON MOTION of Judge Frost, seconded by Councilman Wilson, the foregoing Resolution was unanimously Adopted by Acclamation. Total present-5. Absent-0.

RESOLUTION-TITLE-TO RESCIND A RESOLUTION DATED SEPTEMBER 20, 1972, ENTITLED "ACCEPTING THE PROPOSAL OF AIRTRONICS, INC. TO PROVIDE A COMPREHENSIVE COMMUNICATION PLANNING STUDY FOR THE PROPOSED NEW COUNTY JAIL FOR THE SUM OF \$11,986.00", AND TO ACCEPT THE PROPOSAL OF ADVANCED ENGINEERING, INC. DATED OCTOBER 19, 1972, TO PROVIDE A COMPREHENSIVE COMMUNICATION PLANNING STUDY FOR THE PROPOSED NEW COUNTY JAIL IN THE SUM OF \$11,986.00.

BE IT RESOLVED, BY THE COUNTY COUNCIL OF HAMILTON COUNTY, TENNESSEE, IN SESSION ASSEMBLED:-

WHEREAS, it has heretofore been deemed necessary to have comprehensive Communication Planning Study made for the new County Jail, and after receiving several proposals, and on recommendation of Jack H. Tyler & Associates, this Council accepted the proposal of Airtronics, Inc. to perform said study on September 20, 1972, and

WHEREAS, Airtronics, Inc. has now advised they cannot perform said study because

N O V E M B E R T E R M 1 9 7 2

of a number of personnel changes within their organization; and

WHEREAS, Advanced Control Engineering, Inc. now has some of the same personnel that was with Airtronics, Inc., and the said Advanced Control Engineering, Inc. has submitted a proposal to do the Communication Planning Study for the same sum of \$11,986.00. It being noted that Jack H. Tyler & Associates recommends the acceptance of said proposal.

NOW, THEREFORE BE IT RESOLVED, BY THE HAMILTON COUNTY COUNCIL that the acceptance of the proposal of Airtronics, Inc. on September 20, 1972, be set aside, and be it further resolved that the proposal of Advanced Control Engineering, Inc. dated October 19, 1972, to do said study at a total cost not to exceed \$11,986.00 be accepted. The County Judge is hereby authorized to sign the necessary agreement or contract.

BE IT FURTHER RESOLVED, that this resolution take effect from and after its passage, the public welfare requiring it.

/s/ Chester L. Frost
MEMBER OF THE COUNTY COUNCIL

ON MOTION of Judge Frost, seconded by Councilman Long, the foregoing Resolution was unanimously Adopted on a Roll Call vote, with the following members of the County Council being present and voting "Aye": Councilman Long, Councilman Mayfield, Councilman Newell, Councilman Wilson and Judge Frost. Total present-5. Absent-0.

RESOLUTION-TITLE-ACCEPTING BID OF KEEFE PLUMBING AND HEATING CO. INC. FOR ONE (1) CARRIER UNIT HEATER NO. 46BA100, TWO CARRIER UNIT HEATERS, NO. 46BA 150, A TOTAL OF \$2,112.00 FOR THE HAMILTON COUNTY JUVENILE COURT.

BE IT RESOLVED, BY THE COUNTY COUNCIL OF HAMILTON COUNTY, TENNESSEE, IN SESSION ASSEMBLED:-

WHEREAS, in response to public advertisement bids were received for the purchase of One (1) Carrier Unit Heater No. 46BA100, Two (2) Carrier Unit Heaters, No. 46BA 150, a total of \$2,112.00, for the Hamilton County Juvenile Court.

WHEREAS, the bid of Keefe Plumbing and Heating Co. Inc. was considered the lowest and best bid received.

NOW THEREFORE BE IT RESOLVED BY THE COUNTY COUNCIL OF HAMILTON COUNTY, TENNESSEE IN SESSION ASSEMBLED: That the Purchasing Agent is hereby authorized to accept the bid of Keefe Plumbing and Heating Co. Inc.

Same to be paid out of County General Fund.

BE IT FURTHER RESOLVED: That this resolution take effect from and after its passage, the public welfare requiring it.

/s/ Luke Wilson
MEMBER OF THE COUNTY COUNCIL

ON MOTION of Councilman Wilson, seconded by Councilman Newell, the foregoing Resolution was unanimously Adopted on a Roll Call vote, with the following members of the County Council being present and voting "Aye": Councilman Long, Councilman Mayfield, Councilman Newell, Councilman Wilson and Judge Frost. Total present-5. Absent-0.

N O V E M B E R T E R M 1 9 7 2

RESOLUTION-TITLE-ACCEPTING BID OF FORREST CATE FORD,
INC. FOR THIRTEEN (13), 1973 FORD CUSTOM 500, 4 DOOR,
POLICE CARS FOR SHERIFF'S OFFICE IN THE AMOUNT OF
\$39,654.33.

BE IT RESOLVED, BY THE COUNTY COUNCIL OF HAMILTON COUNTY, TENNESSEE, IN
SESSION ASSEMBLED:-

WHEREAS, in response to public advertisement bids were received for the purchase of Thirteen (13), 1973 Ford Custom 500, 4 Door, Police Cars for Sheriff's Office in the amount of \$39,654.33.

WHEREAS, the bid of Forrest Cate Ford, Inc. was considered the lowest and best bid received.

NOW THEREFORE BE IT RESOLVED BY THE COUNTY COUNCIL OF HAMILTON COUNTY, TENNESSEE IN SESSION ASSEMBLED: That the Purchasing Agent is hereby authorized to accept the bid of Forrest Cate Ford, Inc.

Same to be paid out of County General Fund.

BE IT FURTHER RESOLVED: That this resolution take effect from and after its passage, the public welfare requiring it.

/s/ Luke Wilson
MEMBER OF THE COUNTY COUNCIL

ON MOTION of Councilman Wilson, seconded by Councilman Newell, the foregoing Resolution was unanimously Adopted on a Roll Call vote, with the following members of the County Council being present and voting "Aye": Councilman Long, Councilman Mayfield, Councilman Newell, Councilman Wilson and Judge Frost. Total present-5. Absent-0.

RESOLUTION-TITLE-ACCEPTING BID OF KELLCO EQUIPMENT CO.
FOR ONE (1) JOHN DEERE MDL. 450B CRAWLER LOADER, W/1- $\frac{1}{4}$
YD. BUCKET, 3110 RIPPER & ROLL OVER CANOPY W/ALL ACCESS-
ORIES AS PER SPECIFICATION SHEET FOR THE HIGHWAY DEPT.
IN THE AMOUNT OF \$17,512.96.

BE IT RESOLVED, BY THE COUNTY COUNCIL OF HAMILTON COUNTY, TENNESSEE, IN
SESSION ASSEMBLED:-

WHEREAS, in response to public advertisement bids were received for the purchase of One (1) John Deere Mdl. .450B Crawler Loader W/all accessories, as per specification for the Highway Dept. in the amount of \$17,512.96.

WHEREAS, the bid of Kellco Equipment Co. was considered the lowest and best bid received.

NOW, THEREFORE BE IT RESOLVED BY THE COUNTY COUNCIL OF HAMILTON COUNTY, TENNESSEE IN SESSION ASSEMBLED: That the Purchasing Agent is hereby authorized to accept the bid of Kellco Equipment Co.

Same to be paid out of County General Fund.

BE IT FURTHER RESOLVED: That this resolution take effect from and after its passage, the public welfare requiring it.

/s/ Luke Wilson
MEMBER OF THE COUNTY COUNCIL

ON MOTION of Councilman Wilson, seconded by Councilman Long, the foregoing

N O V E M B E R T E R M 1 9 7 2

Resolution was unanimately Adopted on a Roll Call vote, with the following members of the County Council being present and voting "Aye": Councilman Long, Councilman Mayfield, Councilman Newell, Councilman Wilson and Judge Frost. Total present-5. Absent-0.

RESOLUTION-TOTAL-ACCEPTING BID OF KEN GARDNER FORD SALES, INC. FOR ONE (1) 1973 FORD CUSTOM 500 FOR HIGHWAY DEPARTMENT, IN THE AMOUNT OF \$3,515.42.

BE IT RESOLVED, BY THE COUNTY COUNCIL OF HAMILTON COUNTY, TENNESSEE, IN SESSION ASSEMBLED:-

WHEREAS, in response to public advertisement bids were received for the purchase of One (1) 1973 Ford Custom 500 for the Highway Department, in the amount of \$3,515.42.

WHEREAS, the bid of Ken Gardner Ford Sales, Inc. was considered the best bid received.

NOW, THEREFORE, BE IT RESOLVED BY THE COUNTY COUNCIL OF HAMILTON COUNTY, TENNESSEE IN SESSION ASSEMBLED: That the Purchasing Agent is hereby authorized to accept the bid of Ken Gardner Ford Sales, Inc..

Same to be paid out of County General Fund.

BE IT FURTHER RESOLVED: That this resolution take effect from and after its passage, the public welfare requiring it.

/s/ Luke Wilson
MEMBER OF THE COUNTY COUNCIL

ON MOTION of Councilman Wilson, seconded by Councilman Long, the foregoing Resolution was unanimately Adopted on a Roll Call vote, with the following members of the County Council being present and voting "Aye": Councilman Long, Councilman Mayfield, Councilman Newell, Councilman Wilson and Judge Frost. Total present-5. Absent-0.

RESOLUTION-TITLE-ACCEPTING BID OF POWER EQUIPMENT CO. FOR ONE (1) 8-10 TON TANDEM ROLLER FOR HIGHWAY DEPARTMENT IN THE AMOUNT OF \$10,400.00.

BE IT RESOLVED, BY THE COUNTY COUNCIL OF HAMILTON COUNTY, TENNESSEE, IN SESSION ASSEMBLED:-

WHEREAS, in response to public advertisement bids were received for the purchase of one (1) 8-10 Ton Tandem Roller for the Highway Department as per specifications, in the amount of \$10,400.00.

WHEREAS, the bid of Power Equipment Company was considered the best bid received.

NOW, THEREFORE, BE IT RESOLVED, BY THE COUNTY COUNCIL OF HAMILTON COUNTY, TENNESSEE, IN SESSION ASSEMBLED: That the Purchasing Agent is hereby authorized to accept the bid of Power Equipment, Company.

Same to be paid out of County General Fund.

BE IT FURTHER RESOLVED, that this resolution take effect from and after its passage, the public welfare requiring it.

/s/ Luke Wilson
MEMBER OF THE COUNTY COUNCIL

N O V E M B E R T E R M 1 9 7 2

ON MOTION of Councilman Wilson, seconded by Councilman Long, the foregoing Resolution was unanimously Adopted on a Roll Call vote, with the following members of the County Council being present and voting "Aye": Councilman Long, Councilman Mayfield, Councilman Newell, Councilman Wilson and Judge Frost. Total present-5. Total absent-0.

RESOLUTION-TITLE-ACCEPTING BID OF POWER EQUIPMENT COMPANY FOR ONE (1) GALION 9-WHEEL PNEUMATIC TIRED ROLLER FOR HIGHWAY DEPT., IN THE AMOUNT OF \$ 8,800.00.

BE IT RESOLVED, BY THE COUNTY COUNCIL OF HAMILTON COUNTY, TENNESSEE, IN SESSION ASSEMBLED:-

WHEREAS, in response to public advertisement bids were recieved for the purchase of One (1) Galion 9-wheel Pneumatic Tired Roller for Highway Dept., as per specifications, in the amount of \$8,800.00.

WHEREAS, the bid of Power Equipment Company was considered the lowest and best bid received.

NOW THEREFORE BE IT RESOLVED BY THE COUNTY COUNCIL OF HAMILTON COUNTY, TENNESSEE IN SESSION ASSEMBLED: That the Purchasing Agent is hereby authorized to accept the bid of Power Equipment Company.

Same to be paid out of County General Fund.

BE IT FURTHER RESOLVED: That this resolution take effect from and after its passage, the public welfare requiring it.

/s/ Frank Newell
MEMBER OF THE COUNTY COUNCIL

ON MOTION of Councilman Newell, seconded by Councilman Wilson, the foregoing Resolution was unanimously Adopted on a Roll Call vote, with the following members of the County Council being present and voting "Aye": Councilman Long, Councilman Mayfield, Councilman Newell, Councilman Wilson and Judge Frost. Total present-5. Absent-0.

RESOLUTION-TITLE-ACCEPTING BID OF NATIONWIDE PAPERS FOR 1022 CASES 9½ x 9½ MULTI-FOLD TOWELS, SINGLE PLY, 4,400 TOWELS PER CASE, FOR STORES, IN THE AMOUNT OF \$3.45 PER CASE, TOTAL AMOUNT OF \$3525.90.

BE IT RESOLVED, BY THE COUNTY COUNCIL OF HAMILTON COUNTY, TENNESSEE, IN SESSION ASSEMBLED:-

WHEREAS, in response to public advertisement bids were received for the purchase of 1022 Cases 9½ by 9½ Multi-Fold Towels, single ply, 4,400 Towels per case, for Stores, \$3.45 per case, total amount of \$3525.90.

WHEREAS, the bid of Nationwide Papers was considered the lowest and best bid received.

NOW, THEREFORE BE IT RESOLVED BY THE COUNTY COUNCIL OF HAMILTON COUNTY, TENNESSEE IN SESSION ASSEMBLED: That the Purchasing Agent is hereby authorized to accept the bid of Nationwide Papers.

Same to be paid out of County General Fund.

N O V E M B E R T E R M 1 9 7 2

BE IT FURTHER RESOLVED: That this resolution take effect from and after its passage, the public welfare requiring it.

/s/ Chester L. Frost
MEMBER OF THE COUNTY COUNCIL

ON MOTION of Judge Frost, seconded by Councilman Mayfield, the foregoing Resolution was unanimously Adopted on a Roll Call vote, with the following members of the County Council being present and voting "Aye": Councilman Long, Councilman Mayfield, Councilman Newell, Councilman Wilson and Judge Frost. Total present-5. Absent-0.

RESOLUTION-TITLE-TO CLOSE BLANKENSHIP ROAD.

BE IT RESOLVED, BY THE COUNTY COUNCIL OF HAMILTON COUNTY, TENNESSEE, IN SESSION ASSEMBLED:-

THAT, Blankenship Road leading from Poe Road in a northeast direction 0.12 of a mile to Mowbray Pike be closed and abandoned, subject to any existing utility easements.

The above named road is located in the 3rd Civil District on Mowbray Mountain, is an oiled road and has a 40' right-of-way which is to be returned to Mrs. G. W. Womack who is the sole owner of property on both sides of this road. Mrs. Womack originally gave the 40' right-of-way to Hamilton County on March 16, 1953, (at that time she was Mrs. Cleo Grant) and she now desires that the road be closed.

BE IT FURTHER RESOLVED, That this Resolution take effect from and after its passage, the public welfare requiring it.

/s/ Frank Newell
MEMBER OF THE COUNTY COUNCIL

ON MOTION of Councilman Newell, seconded by Councilman Long, the foregoing Resolution was unanimously Adopted by Acclamation. Total present-5. Absent-0.

ON MOTION of Councilman Mayfield, seconded by Councilman Wilson, that the Reports of the various County Officials and County Institutions be accepted, treat same as read, approved, made a matter of record and filed. The foregoing Motion was unanimously Adopted by Acclamation. Total present-5. Absent-0. (FOR PHOTOSTATS SEE PAGES 147-162)

ON MOTION of Councilman Wilson, seconded by Councilman Mayfield, the Meeting was Adjourned.

Chester L. Frost
C H A I R M A N

**OFFICE OF CLERK AND MASTER
HAMILTON COUNTY
ROBERT W. SUMMAR, CLERK & MASTER**

**TO: HONORABLE CHESTER L. FROST, COUNTY JUDGE,
HAMILTON COUNTY, TENNESSEE**

**REPORT OF CLERK'S FEES COLLECTED AND DISBURSED BY THE OFFICE
OF CLERK & MASTER FOR THE MONTH OF May 1972**

RECEIPTS:

Balance of Fees on hand as of <u>April 1972</u>	\$ 1,513.10
Receipt for <u>May 1972</u>	12,559.10
	<u>\$ 17,102.50</u>

DISBURSEMENTS:

Clerk's Salary:		
Robert W. Summar		\$ 1,575.00
Deputy Salaries:		
Barbara Austin	\$ 525.00	
Betty Sue Bell	525.00	
Joyce P. Bradford	565.00	
Graham Crabtree	630.00	
Mary Ann Henegar	630.00	
Lucille F. Kocks	605.00	
Frances B. Ladd	790.00	
Nancy Lehman	512.50	
Carolyn Prater	500.00	
Lucile C. Rader	640.00	
Averilee Welch	760.00	
		<u>\$ 6,682.50</u>
Office Equip. & Rental		
Xerox Corp. Ck. #1284	\$ 230.70	
Ham. Natl. Bank #1309	11.00	
		<u>\$ 241.70</u>
Miscellaneous:		
Tenn. Civil Seminar Ck. #1291	\$ 40.00	
REA Express Agency " "1293	19.40	
REA " " " "1312	19.40	
Frank Moore, Postmaster 1335	40.00	
		<u>\$ 118.80</u>
EXCESS		<u>\$ 8,618.00</u>
		<u>\$ 8,484.50</u>

I hereby certify that the foregoing is a true report for the Clerk and Master's office for the period ending May 31, 1972

Robert W. Summar
Robert W. Summar, Clerk & Master

**OFFICE OF CLERK AND MASTER
HAMILTON COUNTY
ROBERT W. SUMMAR, CLERK & MASTER**

**TO: HONORABLE CHESTER L. FROST, COUNTY JUDGE,
HAMILTON COUNTY, TENNESSEE**

**REPORT OF CLERK'S FEES COLLECTED AND DISBURSED BY THE OFFICE
OF CLERK & MASTER FOR THE MONTH OF June, 1972**

RECEIPTS:

Balance of Fees on hand as of <u>May, 1972</u>	\$ 8,484.50
Receipt for <u>June, 1972</u>	10,166.08
	<u>\$18,650.58</u>

DISBURSEMENTS:

Clerk's Salary:
Robert W. Summar \$1,575.00

Deputy Salaries:

Barbara Austin	\$ 525.00
Betty Sue Bell	525.00
Joyce P. Bradford	565.00
Graham Crabtree	630.00
Mary Ann Henegar	630.00
Lucille F. Kocks	605.00
Frances B. Ladd	790.00
Nancy Lehman	525.00
Carolyn Prater	500.00
Lucile C. Rader	640.00
Averilee Welch	760.00
Karen Brock	195.00

\$ 6,890.00

Office Equip. & Rental
Burroughs Corp. Ck. #1427 \$ 32.93
Xerox Corp. 228.96

\$ 261.89

Miscellaneous:

REA Express Agency Ck. #1376	\$ 9.70
Tenn. Law Review " #1428	8.00
Atomic Cleaners " #1429	1.93
REA Express Agency " #1434	9.70
Frances Ladd " #1437	64.13
Nancy Lehman " #1438	6.51
Adjustment of Acct. CJ	1.50
REA Express Agency " #1415	9.70

\$ 111.17 8,838.06

EXCESS \$ 9,812.52

I hereby certify that the foregoing is a true report for the Clerk and Master's office for the period ending June 30, 1972.

Robert W. Summar
Robert W. Summar, Clerk & Master

**OFFICE OF CRIMINAL COURT CLERK
HAMILTON COUNTY
CLYDE M. SANDERS, CLERK
October 4, 1972**

**TO: HONORABLE CHESTER L. FROST, COUNTY JUDGE,
HAMILTON COUNTY, TENNESSEE**

**REPORT OF CLERK'S FEES COLLECTED AND DISBURSED BY THE OFFICE OF
THE CRIMINAL COURT CLERK AND OFFICE OF CLERK OF THE COURT OF
GENERAL SESSIONS, CRIMINAL DIVISION:**

FROM: September 1, 1972 THRU: September 30, 1972

Reference is made to the cash receipts in the records of both offices, which show in detail each item of collection and the same are hereby made a part of this report.

<u>RECEIPTS:</u>	<u>CRIMINAL COURT</u>	<u>SESSIONS COURT</u>
Balance of Fees on hand as of Sept. 1, 1972	\$ 6,162.46	\$ None
Receipts for Sept. 1972	3,392.45	3,987.24
Excess Fees from Court of General Sessions	157.77	
TOTALS:	\$ 9,712.68	\$ 3,987.24

DISBURSEMENTS:

<u>Salaries:</u>		
Clyde M. Sanders, Clerk	\$ 1,575.00	
Leon Haley, Jr.	973.90	
Edna M. Camp	751.30	
Benton H. Pitts	612.16	
Sara M. Caperton	639.99	
Walter A. Goldston	667.82	
Gifford L. Fuller	639.99	
Garnett B. Prince, Jr.	639.99	
Gerald S. Brown	639.99	
Charles E. Crowe	580.25	
Chas. H. Sutherland		806.95
Chas. H. McArthur		695.65
Floyd E. Wiggins		612.16
Daniel Seebeck		612.16
Willial L. Knowlen		612.16
Frank Coulter		612.16
Other:		
Clerk's Membership Dues in Int. Assoc. Recorders & Clerks 1972-73	10.00	
TOTALS:	\$ 7,730.39	\$ 3,951.24
BALANCE OF FEES AS OF Sept. 30, 1972	\$ 1,982.29	\$ 36.00

STATE OF TENNESSEE)
COUNTY OF HAMILTON)

I, Clyde M. Sanders, Clerk of the Criminal Court and Clerk of the Criminal Division, Court of General Sessions, of said State and County, do hereby certify the foregoing to be a true and correct report of the Clerk's Fees collected and disbursed by me as such Clerk for: period from September 1, 1972 thru September 30, 1972.

Clyde M. Sanders
CRIMINAL COURT CLERK

Sworn and subscribed to before me
this 4th day of October, 1972

Edna Camp Notary Public
My commission expires: 7-8-73

**OFFICE OF CLERK AND MASTER
HAMILTON COUNTY
ROBERT W. SUMMAR, CLERK & MASTER**

TO: HONORABLE CHESTER L. FROST, COUNTY JUDGE,
HAMILTON COUNTY, TENNESSEE

REPORT OF CLERK'S FEES COLLECTED AND DISBURSED BY THE OFFICE
OF CLERK & MASTER FOR THE MONTH OF April, 1972

RECEIPTS:

Balance of Fees on hand as of <u>March, 1972</u>	\$ 9,633.24
Receipt for <u>April, 1972</u>	<u>13,182.30</u>
	\$22,815.54

DISBURSEMENTS:

Clerk's Salary:
Robert W. Summar \$ 1,575.00
Deputy Salaries:

Barbara Austin	\$ 525.00
Betty Sue Bell	525.00
Joyce P. Bradford	565.00
Graham Crabtree	630.00
Ruth Cravens	30.00
Mary Ann Henegar	630.00
Lucille F. Kocks	605.00
Frances B. Ladd	790.00
Nancy Lehman	500.00
Carolyn Prater	500.00
Luile C. Rader	640.00
Averilee Welch	760.00

_____ \$ 6,700.00

Office Equip. & Rental

Xerox Corp. Ck. #1149	\$ 268.25
Fidelity Products Co. Ck. #1187	55.95

_____ \$ 324.20

Miscellaneous:

J. Earnest Taylor Ins. Ck. #1116	\$ 10.00
Records Section " #1148	2.00
W.R. Nobles, Tr. (Fees) " #1157	9,633.24
REA Express Agency " #1173	9.70
State of Tenn. " #1210	18.00

EXCESS	_____ \$ 9,672.94	<u>18,272.14</u>
		\$ 4,543.40

I hereby certify that the foregoing is a true report for the Clerk and
Master's office for the period ending April, 30th, 1972.

Robert W. Summar
Robert W. Summar, Clerk & Master

OFFICE OF CIRCUIT COURT CLERK
HAMILTON COUNTY
LUCILE HIXSON, CLERK

TO: HONORABLE CHESTER L. FROST, COUNTY JUDGE,
HAMILTON COUNTY, TENNESSEE

REPORT OF CLERK'S FEES COLLECTED AND DISBURSED BY THE OFFICE OF CIRCUIT
COURT CLERK FOR THE MONTH OF September, 1972

RECEIPTS:

Balance of Fees on hand as of <u>August 31, 1972</u>	\$ 23,533.44
Receipt for <u>September, 1972</u>	<u>19,244.53</u>
	\$ 42,777.97

DISBURSEMENTS:

Clerk's Salary:
Lucile Hixson. \$ 1,575.00

Deputy Salaries:

Circuit Court:

Melanie Clark	\$ 474.75	
Carolyn Crowe	606.63	
Hannah Hale	553.88	
Phoebe Hamilton	606.63	
Judy Harris	450.00	
Bettye Held	606.63	
Louise Hogan	527.50	
Judith Howard	764.88	
Vera Hutson	606.63	
Pamela Ringley	606.63	
Anne Rose	712.13	
Donald Sneed	263.75	
Lois Whaley	553.88	7,333.92

Sessions Court:

Judith Brown	\$ 527.50	
Mary Carden	462.38	
Gertrude Hunnicutt	764.88	
Margie McGuffee	712.13	
Karen Monger	474.75	
Virginia Moses	527.50	
Judith Shirley	474.75	
Joan Talley	527.50	
Paula Thompson	527.50	4,998.89

Equipment Rental:

Xerox Corp.	\$ 400.00	400.00
-------------	-----------	--------


Office Supplies:

Xerox Corp.	\$ 29.80	29.80
-------------	----------	-------

Miscellaneous:

R.E.A. Express	\$ 11.50	
Wm. R. Nobles, Trustee		
Excess Fees	23,533.44	23,544.94
EXCESS		<u>37,882.55</u>
		\$ 4,895.42

I, LUCILE HIXSON, Clerk of the Circuit Court and General Sessions Court hereby
certify that the foregoing is a true and correct copy of the receipts and
disbursements of Circuit Court and Excess Fees from General Sessions Court.



Lucile Hixson
LUCILE HIXSON, CLERK

Sworn to and subscribed before me
this 5th day of October 19 72.

Ann Rose
D.C.

OFFICE OF REGISTER
HAMILTON COUNTY, TENNESSEE
FEE REPORT FOR SEPTEMBER 1972

Balance on hand September 1st		\$56,696.08
Fees collected for September:		
Recording fees	\$16,660.30	
State fees	<u>865.50</u>	
Total collected		<u>17,525.80</u>
		<u>\$74,221.88</u>

Disbursements:**Salaries:**

R. H. Thurman	\$ 923.13	
Betty Sharp	775.43	
Sarah DeFriese	722.68	
Evelyn Stoner	669.93	
Betty Friederichsen	580.25	
Gail Stiles	501.13	
Carm Pegram	501.13	
Janet Conyers	464.20	
Wanda Westmoreland	395.63	
Dorothy Brammer	<u>1575.00</u>	
	7108.51	
Postmaster	7.88	
International Assn. of Clerks	10.00	
Caldwell & Associates, Inc.	44.00	
Pryor, Love & Lewis	139.00	
Tennessee Registers Assn.	40.00	
W. R. Nobles, Trustee	<u>56,696.08</u>	

Total Disbursements


64,045.47

Balance

\$10,176.41

I certify that the foregoing is a true report for the month of September 1972.

Sarah P. Brammer



Sworn to and subscribed before me this 6th day of October 1972.

R. Hicks Thurman
My commission expires 1-13-76

OFFICE OF CLERK AND MASTER
HAMILTON COUNTY
ROBERT W. SUMMAR, CLERK & MASTER

TO: HONORABLE CHESTER L. FROST, COUNTY JUDGE,
HAMILTON COUNTY, TENNESSEE

REPORT OF CLERK'S FEES COLLECTED AND DISBURSED BY THE OFFICE
OF CLERK & MASTER FOR THE MONTH OF July, 1972

RECEIPTS:

Balance of Fees on hand as of June, 1972 \$9,812.52
Receipt for July, 1972 10,079.96
\$19,892.48

DISBURSEMENTS:

Clerk's Salary:
Robert W. Summar \$1,575.00

Deputy Salaries:
Barbara Austin \$550.00
Betty Sue Bell 550.00
Joyce P. Bradford 590.00
Graham Crabtree 650.00
Mary Ann Henegar 660.00
Lucille F. Kocks 630.00
Frances B. Ladd 830.00
Nancy Lehman 540.00
Carolyn Prater 525.00
Lucile C. Rader 675.00
Averilee Welch 790.00
Karen Brock 115.00

\$ 7,135.16

Office Equip. & Rental
Pioneer Bank \$7.23
IBM Corp. Ck. #1569 33.11

\$ 40.61

Miscellaneous:
REA Express Agency Ck. #1563 \$9.70
Wm. Nobles, Tr. Ck. #1602 31.36
Robt. W. Summar, C&M Ck. #1603 82.77
Dicky V. Clark Ck. #1606 56.25
" " " Ck. #1631 78.75
REA Express Agency Ck. #1646 9.70

\$ 268.53 9,319.63
\$ 10,572.85

EXCESS

I hereby certify that the foregoing is a true report for the Clerk and
Master's office for the period ending July 31, 1972

Robert W. Summar
Robert W. Summar, Clerk & Master

07

OFFICE OF CLERK AND MASTER
HAMILTON COUNTY
ROBERT W. SUMMAR, CLERK & MASTER

TO: HONORABLE CHESTER L. FROST, COUNTY JUDGE,
HAMILTON COUNTY, TENNESSEE

REPORT OF CLERK'S FEES COLLECTED AND DISBURSED BY THE OFFICE
OF CLERK & MASTER FOR THE MONTH OF August 1972

RECEIPTS:

Balance of Fees on hand as of	July 31, 1972	\$ 10,572.85
Receipt for	August 31, 1972	7,849.68
		<u>\$ 18,422.53</u>

DISBURSEMENTS:

Clerk's Salary:		
Robert W. Summar		\$ 1,575.00
Deputy Salaries:		

Barbara Austin	\$ 550.00
Betty Sue Bell	550.00
Joyce P. Bradford	590.00
Graham Crabtree	650.00
Mary Ann Henegar	660.00
Lucille F. Kocks	630.00
Frances B. Ladd	830.00
Nancy Lehman	540.00
Carolyn Prater	525.00
Lucile C. Rader	675.00
Averilee Welch	790.00
Karen Brock	410.00

\$ 7,400.00

Office Equip. & Rental

Xerox Corp. Ck. #1695	\$225.00
" " " #1703	225.00

\$ 450.00

Miscellaneous:

Dickey V. Clark Ck. #1689	\$ 90.00
Frank Moore, Postmaster Ck. #1697	40.00
" " " " #1702	6.00
Robert W. Summar, C&M " #1707	12.00
Dickey V. Clark Ck. #1708	72.00
Fidelity Trust Co. #1804	25.00
Arch E. Trimble Agency Ck. #1807	50.00
Robert W. Summar, Spec. Comm. Ck. #1815	3975.70
" " " C&M, (Adjustments	344.65

\$ 4,615.35

EXCESS . See C.J page 170, Aug.)		\$ 14,040.35
		<u>\$ 4,382.18</u>

I hereby certify that the foregoing is a true report for the Clerk and Master's office for the period ending August 31, 1972.

Robert W. Summar
Robert W. Summar, Clerk & Master


W. R. (BILL) NOBLES, TRUSTEE
HAMILTON COUNTY, TENNESSEE
 ROOM 110 COURT HOUSE
 CHATTANOOGA, TENNESSEE 37402

REPORT FOR MONTH OF September 1972

DEPARTMENT Trustee's Office

OPENING BALANCE	68,216	14
TAX-LEVY 2% Commission	2,505	00
DO 1% Commission	20,642	44
DO		
DO		
DO		
DO		
DO		
DO		
DO		
GENERAL RECEIPTS DETAIL ON BACK		
TOTAL — CREDITS	91,363	58
WARRANTS PAID — DETAIL ON BACK —	76,316	14
2% COMMISSION ON TAX COLLECTIONS		
1% COMMISSION ON GENERAL RECEIPTS		
MISC. — DEBITS —		
TOTAL DEBITS	76,316	14
NET CLOSING BALANCE	15,047	44

I hereby certify that the foregoing is a true report for the above stated Department for the Month of _____



Sworn to before me
 This 9th day of October, 1972

W. R. Nobles
 W. R. Nobles, Trustee, Hamilton County, Tennessee

Notary Public My Commission Expires July 9, 1973



RECEIPTS DETAIL		
W. R. Nobles	1,575	00
Katherine Holland	966	00
Mary Eldridge	751	00
Dorothy Smith	639	00
DISBURSEMENTS DETAIL		
Tot. Murphy	639	00
Helen DeVore	639	00
Sybil Smith	611	00
Elnora Anderson	500	00
Lenora Wolfe	445	00
Martha Gardenhire	445	00
Sue Reed	445	00
Pam Robertson	445	00
Excess Fees paid to County	68,216	14
	<u>76,316</u>	<u>14</u>



REPORT OF DAVID M. RAMSEY, COUNTY COURT CLERKFOR THE MONTH OF OCTOBER, 1972FEEES, COMMISSIONS AND DISTRIBUTIONS

David M. Ramsey	\$ 1,575.00
Gordon Baker	778.00
Estil Varner	778.00
Donald Hixson	712.00
Everett Schaerer	712.00
Ben J. Woodard, Jr.	686.00
Mary Ella Foster	634.00
Lilyan M. Lucas	634.00
Theresa Stanley	610.00
Edna Wiseman	610.00
Frances Marlowe	610.00
Carolyn Williams	610.00
Minnie H. Wade	580.00
Kittie Wallace	580.00
Ruth E. Schmid	580.00
Barbara Adams	580.00
Betty Lynch	580.00
Walter Newman	580.00
Ray Fisher	580.00
Betty Sutherland	580.00
Dorothy Bowling	580.00
Marilyn McCollum	580.00
Gwendolyn Fletcher	527.50
Louise Conner	527.50
Robert Kistler, Jr.	554.00
Jane Poland	527.50
TOTAL REGULARS	\$ 16,885.50
OTHER DISBURSEMENTS:	
Legal directory	5.00
Auto Expense	375.00
Extra Auto Clerks	1,214.00
	<u>1,594.00</u>
TOTAL DISBURSEMENTS	\$ 18,479.50
FEEES PREVIOUSLY REPORTED	7,991.90
FEEES FOR OCTOBER, 1972	<u>23,475.61</u>
	31,467.51
LESS TOTAL DISBURSEMENTS	<u>18,479.50</u>
TOTAL EXCESS FEEES	\$ 12,988.01

This is to certify that this is a true and correct report of the receipts and disbursements for this period.

David M. Ramsey
 DAVID M. RAMSEY
 COUNTY COURT CLERK

REPORT OF DAVID M. RAMSEY, COUNTY COURT CLERK

FOR THE MONTH OF SEPTEMBER, 1972

FEES, COMMISSIONS AND DISTRIBUTIONS

David M. Ramsey	\$ 1,575.00
Gordon Baker	738.00
Estil Varner	738.00
Donald Hixson	675.00
Everett Schaerer	675.00
Ben J. Woodard, Jr.	650.00
Mary Ella Foster	600.00
Lilyan M. Lucas	600.00
Theresa Stanley	580.00
Edna Wiseman	580.00
Frances Marlowe	580.00
Carolyn Williams	580.00
Minnie H. Wade	550.00
Kittie Wallace	550.00
Ruth E. Schmid	550.00
Barbara Adams	550.00
Betty Lynch	550.00
Walter Newman	550.00
Ray Fisher	550.00
Betty Sutherland	550.00
Dorothy Bowling	550.00
Marilyn McCollum	550.00
Gwendolyn Fletcher	500.00
Louise Conner	500.00
Robert Kistler, Jr.	525.00

TOTAL REGULARS

\$ 15,596.00

OTHER DISBURSEMENTS:

Legal fees	300.00
Excess Fees	\$55,082.75
Association Dues	10.00
Auto Expense	375.00
Extra Auto Clerks	1,730.00

\$ 57,497.75

TOTAL DISBURSEMENTS

\$ 73,093.75

FEES PREVIOUSLY REPORTED

55,082.75

FEES FOR SEPT., 1972

26,002.90

\$ 81,085.65

LESS TOTAL DISBURSEMENTS

73,093.75

TOTAL EXCESS FEES

7,991.90

This is to certify that this is a true and correct report of the receipts and disbursements for this period.

David M. Ramsey
 DAVID M. RAMSEY
 COUNTY COURT CLERK

FOUR STAR BOND

**OFFICE OF H. Q. EVATT, SHERIFF
HAMILTON COUNTY, TENNESSEE**

FINANCIAL STATEMENTS FOR MONTH OF September, 1972

Opening Cash Balance \$ *69,186.18

STATEMENT OF CASH RECEIPTS

GENERAL FUND:		
Ex-Officio appropriation	\$ 58,000.00	
Misdemeanor Costs	480.00	
Waiting on courts	225.00	
Summoning jurors	1,591.26	
Returning prisoners	326.00	
Workhouse cases		
Uniform allowances		
Alcoholic rehabilitation officer	572.00	61,194.26
CIRCUIT COURT CLERK:		
Court of General Sessions	\$ 7,115.12	
Circuit Court	2,603.84	
CRIMINAL COURT CLERK:		
Criminal Court	\$ 1,017.90	
Court of General Sessions	1,384.99	2,402.89
OTHER SOURCES:		
Foreign papers	\$ 1.00	
Boarding prisoners Signal Mountain	88.00	
State of Tennessee	5,885.25	
Federal government	485.00	
City of Washington Soddy-Daisy	225.00	
City of Red Bank	203.00	
Other: City of East Ridge	74.00	
Comm. on Public Land Sale	393.75	
Roland E. Wampler, Damage to Patrol Car	100.00	7,455.00
TOTAL RECEIPTS		<u>80,771.11</u>
TOTAL AVAILABLE CASH.		\$ 149,957.29

STATEMENT OF DISBURSEMENTS

EXPENSES OF OFFICE:		
Salaries-(See attached detail)		62,951.02
Automobile expense-	\$	
Repairs and parts	2,314.98	
Gas, Oil and grease	564.10	
Tires and tubes	960.50	
Insurance		
Radio service	424.22	
Auto allowance for process servers	337.50	4,601.30
Other- Special Guard Duty	110.00	
Provisions	\$ 4,581.31	
Returning prisoners	113.63	
Uniform Allowances Office Expense	81.95	
Alcoholic rehabilitation officer	572.00	
Miscellaneous: Sanitation	38.75	
Swearing In Deputies \$139.00, Legal Fee Salary Petition \$250.00, Spec. Jury Duty \$30.00, Advance Exp. Narcotic School, Schroyer & Brown \$500.00, Employees Deputy Bonds \$3,525.00, Law Enforcement Dinner \$100.69	4,544.69	10,042.33
TOTAL DISBURSEMENTS		<u>77,594.65</u>
CLOSING CASH BALANCE		<u>72,362.64</u>

Signed H. Q. Evatt
Sheriff

Sworn to and subscribed to before me, this the 27th day of Oct 1972

David M. Lawrence
County Court Clerk

*The Checking Account was transferred during the month. A Check & Receipt were written in the transfer but are not included in Receipts & Disbursements.

SALARIES FOR THE MONTH OF SEPTEMBER, 1972

SHERIFF
H. Q. Evatt

1,575.00

DEPUTIES

Edward J. Russell	Chief Deputy	973.88
John D. Holt	Ass't. Chief Deputy	708.46
Robert Cornish	Chief of Detectives	734.60
Oscar McMillian	Det. Lieutenant	642.20
Clarence Schroyer	Narcotic Lieutenant	642.20
Martin Brown	Narcotic Detective	634.40
Homer Dawson	Detective	317.20
Earl H. Cant	"	634.40
Richard D. Jernigan	"	634.40
G. W. Merriman	"	150.00
Phil Moyers	"	422.93
Robert Oldell	"	634.40
William Robbs	"	317.20
Willie E. Turner	"	634.40
L. R. Weaver, III	"	317.20
C. L. Westbrook	"	634.40
James Arrowood	Captain	133.56
Roy L. Hale	"	667.80
William Robbs	"	333.90
William Robinson	"	667.80
James O. Lane	Lieutenant	325.00
James Arrowood	Patrol Sergeant	317.20
Robert Burkhart	"	317.20
Thomas J. Farmer	"	634.40
William G. Newell	"	317.20
Charles J. Shelton	"	317.20
Thomas L. Fox	"	317.15
William E. Peace	"	317.15
Foster T. Phillips	"	317.15
Jon R. Bodkin	Patrolman	550.94
Edward R. Brown	"	550.94
Joseph H. Braswell	"	275.47
Robert Burkhart	"	297.73
Jack Danielson	"	550.94
Sammy L. Dave	"	575.60
Robert Davis	"	595.46
Homer Dawson	"	297.73
Buford Duggan	"	75.00
Andrew H. Ellis	"	150.00
Thomas L. Fox	"	297.73
James Hardy	"	595.46
W. W. Harris	"	150.00
Clyde Hullander	"	595.46
Max V. Hilton	"	595.46
Sam James	"	595.46
Thomas R. Johnson	"	595.46
James O. Lane	"	297.73
Kenneth Lee	"	595.46
Donald A. McCullough	"	595.46
Fletcher D. Miller	"	595.46
R. L. Monger	"	595.46
Lewis S. O'Neal	"	550.94
William G. Newell	"	297.73
Fred Paul	"	595.46
William E. Peace	"	297.73
Ervin O. Partridge	"	595.46
Clinton H. Peoples	"	595.46
Foster Phillips	"	297.73
Randall Mich	"	595.46
Charles Richmond	"	550.94
Timmy Sharrock	"	550.94
Paul J. Smith	"	550.94
Thurman Stamps	"	550.94
Olivier T. Standifer	"	550.94
Donald Thompson	"	595.46
Milton Trotter	"	595.46
Vernon L. Vaughn	"	550.94
Rodney Veron	"	165.24
Chbster Westfield	"	595.46
James Wilken	"	595.46
Benny F. Williams	"	550.94

DEPUTIES

William Williams	Patrolman	550.94	
F. A. Wilson	"	595.46	
Bill Uren	"	595.46	
Joe Bush	"	150.00	
David Ziegler	"	539.80	
William Kay	Special Officer (Janitor)	150.00	
James Hutchenson	"	350.60	37,201.28

PROCESSING OFFICERS

E. Jonah Harris	Civil Officer	634.40	
W. J. Moore	"	634.40	
M. L. Price	"	634.40	
Earl Rodgers	"	634.40	
E. J. Self	"	634.40	
Joseph Simpson	"	634.40	
J. Harvey Steele	"	634.40	
Shelton Swafford	"	634.40	
Harry Wedale	"	634.40	5,709.60

JAILERS

Grover C. Fuller	Chief Jailer	595.46	
Robert Allen	Jailer	556.50	
James L. Carr	"	539.80	
Robert L. Mowery	"	573.20	
Ralph Murphy	"	573.20	
Henry L. Patterson	"	573.20	
Wiley Perkinson	"	573.20	
Shelby Rogers	"	573.20	
Younvg M. Thomas	"	573.20	
Harry Bible	"	573.20	6,260.66
Frank Raymore	"	556.50	

CLERICAL

Mary J. Schoofield	Co-ordinator	500.84	
Carolyn S. Minnich	Executive Secretary	600.00	
Judith M. Higler	Det. Dent. Secretary	500.00	
Marguerite M. White	Chief Bookkeeper	706.76	
Linda K. Reeves	Ass't Bookkeeper	450.00	
Aubrey Wiley	Utility Clerk	406.24	
Parlette Winkley	Utility Clerk	203.12	
James Sage	Dispatcher	539.80	
Verne Stanley	Dispatcher	45.00	
Louise Thymen	Dispatcher	539.80	
Laruy K. Weaver	Dispatcher	269.90	4,761.46

OTHER

Charlotte Bolden	Metron	406.24	
Jewell Hardaway	"	406.24	
Mary S. Hunter	"	140.00	
Bayline Westbrook	"	406.24	
Cloude Kersey	Court Officer	595.46	
F. R. Long	"	595.46	
David Minnich	"	595.46	
A. L. Dempsey	Process Server	511.98	
William F. Drew	"	511.98	
James G. Holder	"	511.98	
Bryant Turner	"	511.98	
Mitchell P. Ball	Special Officer	75.00	
Richard Barnard	"	75.00	
Owen Burns	"	75.00	
Blake Burton	"	75.00	
W. Frank Clark	"	75.00	
G. Frank Coulter	"	75.00	
Wm. E. De Sha, Jr.	"	75.00	
Mitchell Durham	"	75.00	
W. H. Garner	"	75.00	
Craig Gloze	#	75.00	
Wm. A. Goodman	"	75.00	

OTHERS CONTINUE D

George Hixson	Special Officer	75.00	
R. W. Janaway	"	75.00	
John Jenkins	"	75.00	
Karey H. Kaley	"	75.00	
Wm. B. Lamokin	"	75.00	
John Lanham	"	75.00	
Melvin Lovelady	"	75.00	
James C. Massengale	"	75.00	
Charles L. Parks	"	75.00	
Monroe Price	"	75.00	
Jaylans Reeves	"	75.00	
Edward Robinson	"	75.00	
Douglas Rutherford	"	75.00	
Leslie Satterfield	"	75.00	
Jack Shelton	"	37.50	
Luther Tilley	"	75.00	
Calvin Sivley	"	75.00	
Roosevelt Toney	"	37.50	
John E. White	"	75.00	
A. J. Wilson	"	75.00	7,443.02

N O V E M B E R T E R M 1 9 7 2

STATE OF TENNESSEE)

WEDNESDAY, NOVEMBER 15, 1972

COUNTY OF HAMILTON)

BE IT REMEMBERED, That on this the 15th day of November, 1972, a Regular Meeting of the County Council was begun and held at the Court House in the City of Chattanooga, when the following proceedings were had, to-wit:

Present and presiding, the Honorable Chester L. Frost, Chairman.

The County Court Clerk called the Roll of the County Council and the following, constituting a Quorum, answered to their names: Councilman Long, Councilman Mayfield, Councilman Newell, Councilman Wilson and Judge Frost. Total present-5. Absent-0.

The Invocation was given by Mr. Ray Mahan, a Layman from the White Oak Baptist Church, who was County Chaplain for the day.

ON MOTION of Councilman Mayfield, seconded by Councilman Wilson, to dispense with the reading of the Minutes of the previous Meeting, treat same as read, approved, made a matter of record and filed. The foregoing Motion was unanimously Adopted by Acclamation. Total present-5. Absent-0.

RESOLUTION-TITLE-REZONING FROM AGRICULTURAL DISTRICT TO INDUSTRIAL DISTRICT A TRACT OF LAND LOCATED ON THE EAST LINE OF I-24 RIGHT-OF-WAY NORTH OF THE WELCOME STA. THIS TRACT BEGINS SOME 140' SW OF THE U.S. 11 AND 41 AND L & N, FORMERLY NC&STL RAILWAY OVERPASS, AND EXTENDS SW, ALONG THE RAILWAY RIGHT-OF-WAY FOR 2172', THENCE NW 630' TO THE EAST LINE OF I-24 RIGHT-OF-WAY, FRONTS 1675' ON THE EAST LINE OF I-24 RIGHT-OF-WAY, THENCE SE 1109' TO THE NW CORNER OF MCGILL CEMETERY, THENCE SE 139', THENCE SE 216', THENCE NE 165', ALONG THE EAST LINE OF MCGILL CEMETERY, THENCE SE 408' TO THE BEGINNING.

BE IT RESOLVED, BY THE COUNTY COUNCIL OF HAMILTON COUNTY, TENNESSEE, IN SESSION ASSEMBLED:-

WHEREAS, Clifford L. Ackerson petitioned The Chattanooga-Hamilton County Regional Planning Commission to rezone a tract of land located on the East line of I-24 right-of-way North of the Welcome Station, and said Planning Commission after hearing recommended that said petition be approved; and

WHEREAS, Clifford L. Ackerson requested that the County Council consider said petition and notice has been published in a newspaper in general circulation in Hamilton County that the County Council would hold a public hearing on October 18, 1972, concerning the passage of this Resolution as required by law, and such hearing having been held.

NOW, THEREFORE, BE IT RESOLVED, BY THE COUNTY COUNCIL OF HAMILTON COUNTY, TENNESSEE, IN SESSION ASSEMBLED: That the Zoning Resolution of Hamilton County be amended to rezone from Agricultural District to Industrial District a tract of land located on the East line of I-24 right-of-way North of the Welcome Station. This tract begins some 140' SW of the U.S. 11 and 41 and L&N; formerly NC&STL Railway overpass, and extends SW, along the railway right-of-way for 2172', thence NW 630' to the East line of I-24

N O V E M B E R T E R M 1 9 7 2

right-of-way, fronts 1675' on the East line of I-24 right-of-way, thence SE 1109' to the NW corner of McGill Cemetery, thence SE 139', thence SE 216', thence NE 165', along the East line of McGill Cemetery, thence SE 408' to the beginning.

BE IT FURTHER RESOLVED, that this Resolution take effect from and after its passage, the public welfare requiring it.

/s/ Bob Long
MEMBER OF THE COUNTY COUNCIL

ON MOTION of Councilman Long, seconded by Councilman Mayfield, the foregoing Resolution was unanimously Adopted by Acclamation. Total present-5. Absent-0.

RESOLUTION-TITLE-REZONING FROM AGRICULTURAL DISTRICT
TO LOCAL BUSINESS DISTRICT A TRACT OF LAND LOCATED AT
THE NW INTERSECTION OF HIGHWAY 153 AND COWART DR. THIS
TRACT FRONTS 258.8' ON THE WEST LINE OF HIGHWAY 153,
FRONTS 305' ON THE NORTH LINE OF COWART DRIVE AND
EXTENDS NE 219', THENCE EAST 258', TO HIGHWAY 153, BEING
THAT TRACT MARKED LENS TRUCK RESTAURANT AND ADJOINING
LOT 20, REVISED PLAT OF LEONARD HAMILL SUBDIVISION.

BE IT RESOLVED, BY THE COUNTY COUNCIL OF HAMILTON COUNTY, TENNESSEE, IN SESSION ASSEMBLED:-

WHEREAS, R. N. Blevins petitioned The Chattanooga-Hamilton County Regional Planning Commission to rezone a tract of land located at the NW intersection of Highway 153 and Cowart Drive, and said Planning Commission after hearing recommended that said petition be approved; and

WHEREAS, R. N. Blevins requested that the County Council consider said petition and notice has been published in a newspaper in general circulation in Hamilton County that the County Council would hold a public hearing on November 15, 1972, concerning the passage of this Resolution as required by law, and such hearing having been held.

NOW, THEREFORE, BE IT RESOLVED, BY THE COUNTY COUNCIL OF HAMILTON COUNTY, TENNESSEE, IN SESSION ASSEMBLED: That the Zoning Resolution of Hamilton County be amended to rezone from Agricultural District to Local Business District a tract of land located at the NW intersection of Highway 153 and Cowart Drive. This tract fronts 258.8' on the West line of Highway 153, fronts 305' on the North line of Coward Drive and extends NE 219', thence East 258' to Highway 153, being that tract marked Lens Truck Restaurant and adjoining Lot 20, Revised Plat of Leonard Hamill Subdivision.

BE IT FURTHER RESOLVED, that this Resolution take effect from and after its passage, the public welfare requiring it.

/s/ Frank Newell
MEMBER OF THE COUNTY COUNCIL

ON MOTION of Councilman Newell, seconded by Councilman Mayfield, the foregoing Resolution was unanimously Adopted by Acclamation. Total present-5. Absent-0.

RESOLUTION-TITLE-REZONING FROM RURAL RESIDENTIAL DISTRICT
TO LOCAL BUSINESS DISTRICT A TRACT OF LAND LOCATED AT 156
BROWN'S FERRY ROAD AND PARKER LANE. THIS TRACT FRONTS 130'
ON THE EAST LINE OF BROWN'S FERRY ROAD, FRONTS 130' ON THE
SOUTH LINE OF PARKER LANE AND EXTENDS SOUTH 130', THENCE
WEST 130' TO THE POINT OF BEGINNING.

N O V E M B E R T E R M 1 9 7 2

BE IT RESOLVED, BY THE COUNTY COUNCIL OF HAMILTON COUNTY, TENNESSEE, IN SESSION ASSEMBLED:-

WHEREAS, John Wilford Curtis petitioned The Chattanooga-Hamilton County Regional Planning Commission to rezone a tract of land located at 156 Brown's Ferry Road and Parker Lane, and said Planning Commission after hearing recommended that said petition be approved; and

WHEREAS, John Wilford Curtis requested that the County Council consider said petition and notice has been published in a newspaper in general circulation in Hamilton County that the County Council would hold a public hearing on November 15, 1972, concerning the passage of this Resolution as required by law, and such hearing having been held.

NOW, THEREFORE, BE IT RESOLVED, BY THE COUNTY COUNCIL OF HAMILTON COUNTY, TENNESSEE, IN SESSION ASSEMBLED: That the Zoning Resolution of Hamilton County be amended to rezone from Rural Residential District to Local Business District a tract of land located at 156 Brown's Ferry Road and Parker Lane. This tract fronts 130' on the East line of Brown's Ferry Road, fronts 130' on the South line of Parker Lane and extends South 130', thence West 130' to the point of beginning.

BE IT FURTHER RESOLVED, that this Resolution take effect from and after its passage, the public welfare requiring it.

/s/ Bob Long
MEMBER OF THE COUNTY COUNCIL

ON MOTION of Councilman Long, seconded by Councilman Wilson, the foregoing Resolution was unanimously Adopted by Acclamation. Total present-5. Absent-0.

RESOLUTION-TITLE-REZONING FROM AGRICULTURAL DISTRICT TO RURAL RESIDENTIAL DISTRICT A TRACT OF LAND LOCATED ON THE WEST LINE OF BIRCHWOOD PIKE, NORTH OF BRAMLETT ROAD. THIS TRACT BEGINS AT A POINT SOME 1700' NORTH OF BRAMLETT ROAD, FRONTS 1250.9' ON THE WEST LINE OF BIRCHWOOD PIKE AND EXTENDS SOUTHWEST 937.1', THENCE SW 462.6', THENCE SE 1825.5' TO BIRCHWOOD PIKE.

BE IT RESOLVED, BY THE COUNTY COUNCIL OF HAMILTON COUNTY, TENNESSEE, IN SESSION ASSEMBLED:-

WHEREAS, Ronald E. Sarzier, Trustee, petitioned The Chattanooga-Hamilton County Regional Planning Commission to rezone a tract of land located on the West line of Birchwood Pike, North of Bramlett Road, and said Planning Commission after hearing recommended that said petition be approved; and

WHEREAS, Ronald E. Sarzier, Trustee, requested that the County Council consider said petition and notice has been published in a newspaper in general circulation in Hamilton County that the County Council would hold a public hearing on November 15, 1972, concerning the passage of this Resolution as required by law, and such hearing having been held.

NOW, THEREFORE, BE IT RESOLVED, BY THE COUNTY COUNCIL OF HAMILTON COUNTY, TENNESSEE, IN SESSION ASSEMBLED: That the Zoning Resolution of Hamilton County be amended to rezone from Agricultural District to Rural Residential District a tract of land located on the West line of Birchwood Pike, North of Bramlett Road. This tract

N O V E M B E R T E R M 1 9 7 2

begins at a point some 1700' North of Bramlett Road, fronts 1250.9' on the West line of Birchwood Pike and extends SW 937.1', thence SW 462.6', thence SE 1825.5' to Birchwood Pike.

BE IT FURTHER RESOLVED, that this Resolution take effect from and after its passage, the public welfare requiring it.

/s/ Bob Long
MEMBER OF THE COUNTY COUNCIL

ON MOTION of Councilman Long, seconded by Councilman Wilson, the foregoing Resolution was unanimously Adopted by Acclamation. Total present-5. Absent-0.

RESOLUTION-TITLE-REZONING FROM AGRICULTURAL DISTRICT TO
MOBILE HOME DISTRICT A TRACT OF LAND LOCATED ON THE SOUTH
LINE OF HIXSON PIKE, EAST OF DALLAS HOLLOW ROAD, THIS
TRACT BEGINS SOME 1940' EAST OF FRITTS ROAD, FRONTS 66'
ON THE SOUTH LINE OF HIXSON PIKE AND EXTENDS SE 528',
THENCE SE 429', THENCE SW 495', THENCE SE 40', THENCE SW
792', THENCE WEST 495', THENCE NE 2194.5' TO HIXSON PIKE.

BE IT RESOLVED, BY THE COUNTY COUNCIL OF HAMILTON COUNTY, TENNESSEE, IN
SESSION ASSEMBLED:-

WHEREAS, Charles V. Card petitioned The Chattanooga-Hamilton County Regional Planning Commission to rezone a tract of land located at the South line of Hixson Pike, East of Dallas Hollow Road, and said Planning Commission after hearing recommended that said petition be denied; and

WHEREAS, Charles V. Card requested that the County Council consider said petition and notice has been published in a newspaper in general circulation in Hamilton County that the County Council would hold a public hearing on November 15, 1972, concerning the passage of this Resolution as required by law, and such hearing having been held.

NOW, THEREFORE, BE IT RESOLVED, BY THE COUNTY COUNCIL OF HAMILTON COUNTY, TENNESSEE, IN SESSION ASSEMBLED: That the Zoning Resolution of Hamilton County be amended to rezone from Agricultural District to Mobile Home District a tract of land located on the South line of Hixson Pike, East of Dallas Hollow Road. This tract begins some 1940' East of Fritts Road, fronts 66' on the South line of Hixson Pike and extends SE 528' thence SE 429', thence SW 495', thence SE 40', thence SW 792', thence West 495', thence NE 2194.5' to Hixson Pike.

BE IT FURTHER RESOLVED, that this Resolution take effect from and after its passage, the public welfare requiring it.

/s/ Frank Newell
MEMBER OF THE COUNTY COUNCIL

ON MOTION of Councilman Newell, seconded by Councilman Long, the foregoing Resolution was Adopted by Acclamation, with the members of the County Council voting as follows: Councilman Long, "Aye"; Councilman Mayfield, "Aye"; Councilman Newell, "Aye"; Councilman Wilson, "Aye"; Judge Frost, "Nay". Total "Aye" votes-4. Total "Nay" votes-1.

N O V E M B E R T E R M 1 9 7 2

RESOLUTION-TITLE-REZONING FROM AGRICULTURAL AND URBAN RESIDENTIAL DISTRICTS TO MOBILE HOME DISTRICT A TRACT OF LAND LOCATED ON THE NORTH LINE OF BILL REED ROAD, EAST OF WOODLAND ROAD. THIS TRACT BEGINS 428' EAST OF WOODLAND ROAD, FRONTS 1050' ON THE NORTH LINE OF BILL REED ROAD AND EXTENDS NE 1300', THENCE NW 1100' TO WOODLAND ROAD, FRONTS 578.3' ON THE EAST LINE OF WOODLAND ROAD AND EXTENDS SE 341.8', THENCE SW 420' THENCE SOUTH 420' TO BILL REED ROAD.

BE IT RESOLVED, BY THE COUNTY COUNCIL OF HAMILTON COUNTY, TENNESSEE, IN SESSION ASSEMBLED:-

WHEREAS, Elbert K. Sholze and Others petitioned The Chattanooga-Hamilton County Regional Planning Commission to rezone a tract of land located on the North line of Bill Reed Road, East of Woodland Road, and said Planning Commission after hearing recommended that said petition be denied; and

WHEREAS, Elbert K. Sholze and Others requested that the County Council consider said petition and notice has been published in a newspaper in general circulation in Hamilton County that the County Council would hold a public hearing on November 15, 1972, concerning the passage of this Resolution as required by law, and such hearing having been held.

NOW, THEREFORE, BE IT RESOLVED, BY THE COUNTY COUNCIL OF HAMILTON COUNTY, TENNESSEE, IN SESSION ASSEMBLED: That the Zoning Resolution of Hamilton County be amended to rezone from Agricultural and Urban Residential Districts to Mobile Home District a tract of land located on the North line of Bill Reed Road, East of Woodland Road. This tract begins 428' East of Woodland Road, fronts 1050' on the North line of Bill Reed Road and extends NE 1300', thence NW 1100' to Woodland Road, fronts 578.3' on the East line of Woodland Road and extends SE 341.8', thence SW 420', thence South 420' to Bill Reed Road.

BE IT FURTHER RESOLVED, that this Resolution take effect from and after its passage, the public welfare requiring it.

/s/ Bob Long
MEMBER OF THE COUNTY COUNCIL

ON MOTION of Councilman Long, seconded by Councilman Wilson, the foregoing Resolution was DENIED on a Roll Call vote, with the members of the County Council voting as follows: Councilman Long, "Aye"; Councilman Mayfield, "Nay"; Councilman Newell, "Nay"; Councilman Wilson, "Aye"; Judge Frost, "Nay". Total "Aye" votes-2. Total "Nay" votes-3.

RESOLUTION-TITLE-AUTHORITY TO ACCEPT OFFER OF WILLIAM L. VENTRESS AND DOROTHY Y. VENTRESS TO PURCHASE LOT 5, WARD 18, T. P. DAVIS ADDITION, REEVES TAX #181-13-11, AS SHOWN IN PLAT BOOK 5, PAGE 56, IN THE REGISTER'S OFFICE OF HAMILTON COUNTY, TENNESSEE IN THE AMOUNT OF \$110.00.

BE IT RESOLVED, BY THE COUNTY COUNCIL OF HAMILTON COUNTY, TENNESSEE, IN SESSION ASSEMBLED:-

WHEREAS, Lot 5, Ward 18, T. P. Davis Addition, Reeves Tax #181-13-11, as shown in Plat Book 5, Page 56, in the Register's Office of Hamilton County, Tennessee was purchased by Hamilton County and the City of Chattanooga on account of unpaid taxes; and

N O V E M B E R T E R M 1 9 7 2

WHEREAS, said property has been appraised at a value of \$100.00; and

WHEREAS, the Mayor and Commissioners of the City of Chattanooga have approved an offer of \$110.00 from William L. Ventress and Dorothy Y. Ventress, Widow.

NOW, THEREFORE, BE IT RESOLVED, that the said offer of \$110.00 be approved and the County Judge be authorized to join in a quitclaim deed of conveyance in accordance with the terms of said offer, subject to the redemption laws of the State of Tennessee.

BE IT FURTHER RESOLVED, that Hamilton County and the City of Chattanooga is authorized to proceed with the closing of the transaction and the collection of the consideration and after paying the state its share of the taxes, court costs and expenses of the sale, disburse the balance pro rata, based on the tax rates between the City of Chattanooga, and Hamilton County.

BE IT RESOLVED, that this Resolution take effect from and after its passage, the public welfare requiring it.

/s/ Bob Long
MEMBER OF THE COUNTY COUNCIL

RESOLUTION-TITLE-AUTHORITY TO ACCEPT OFFER OF
ROBERT S. ALLEN AND WIFE, ELISE B. ALLEN TO
PURCHASE LOT 9, BLOCK 2, CHAMBERS SUBDIVISION,
WARD 18, REEVES TAX #181-19-10, AS SHOWN IN PLAT
BOOK W-11, PAGE 609, IN THE REGISTER'S OFFICE OF
HAMILTON COUNTY, TENNESSEE IN THE AMOUNT OF \$205.00.

BE IT RESOLVED, BY THE COUNTY COUNCIL OF HAMILTON COUNTY, TENNESSEE, IN
SESSION ASSEMBLED:-

WHEREAS, Lot 9, Block 2, Chambers Subdivision, Ward 18, Reeves Tax #181-19-10, as shown in Plat Book W-11, Page 609, in the Register's Office of Hamilton County, Tennessee was purchased by Hamilton County and the City of Chattanooga on account of unpaid taxes; and

WHEREAS, said property has been appraised at a value of \$200.00; and

WHEREAS, the Mayor and Commissioners of the City of Chattanooga have approved an offer of \$205.00 from Robert S. Allen and wife, Elise B. Allen.

NOW, THEREFORE, BE IT RESOLVED, that the said offer of \$205.00 be approved and the County Judge be authorized to join in a quitclaim deed of conveyance in accordance with the terms of said offer, subject to the redemption laws of the State of Tennessee.

BE IT FURTHER RESOLVED, that Hamilton County and the City of Chattanooga is authorized to proceed with the closing of the transaction and the collection of the consideration and after paying the state its share of the taxes, court costs and expenses of the sale, disburse the balance pro rata, based on the tax rates between the City of Chattanooga and Hamilton County.

BE IT FURTHER RESOLVED, that this Resolution take effect from and after its passage, the public welfare requiring it.

/s/ Bob Long
MEMBER OF THE COUNTY COUNCIL

N O V E M B E R T E R M 1 9 7 2

RESOLUTION-TITLE-AUTHORITY TO ACCEPT OFFER OF PAUL MONROE THURMAN TO PURCHASE LOT C, WARD 18, MARY CHAMBERS EST. (PT. TR. B), REEVES TAX #182-12-16, AS SHOWN IN PLAT BOOK 11, PAGE 38, IN THE REGISTER'S OFFICE OF HAMILTON COUNTY, TENN. IN THE AMOUNT OF \$337.28.

BE IT RESOLVED, BY THE COUNTY COUNCIL OF HAMILTON COUNTY, TENNESSEE, IN SESSION ASSEMBLED:-

WHEREAS, Lot C, Ward 18, Mary Chambers, Est. (Pt. Tr. B) (Reeves Tax #182-12-16, as shown in Plat Book 11, Page 38, in the Register's Office of Hamilton County, Tennessee was purchased by Hamilton County and the City of Chattanooga on account of unpaid taxes; and

WHEREAS, said property has been appraised at a value of \$200.00; and

WHEREAS, the Mayor and Commissioners of the City of Chattanooga have approved an offer of \$337.28 from Paul Monroe Thurman.

NOW, THEREFORE, BE IT RESOLVED, that the said offer of \$337.28 be approved and the County Judge be authorized to join in a quitclaim deed of conveyance in accordance with the terms of said offer, subject to the redemption laws of the State of Tennessee.

BE IT FURTHER RESOLVED, that Hamilton County and the City of Chattanooga is authorized to proceed with the closing of the transaction and the collection of the consideration and after paying the state its share of the taxes, court costs and expenses of the sale, disburse the balance pro rata, based on the tax rates between the City of Chattanooga and Hamilton County.

BE IT FURTHER RESOLVED, that this Resolution take effect from and after its passage, the public welfare requiring it.

/s/ Bob Long
MEMBER OF THE COUNTY COUNCIL

RESOLUTION-TITLE-AUTHORITY TO ACCEPT OFFER OF ALVIN L. MACKIE AND WIFE, REBA J. MACKIE TO PURCHASE LOT 10, BLOCK 4, E. B. ANDERSON'S SUBDIVISION OF LOT 2, DESABLA HOME PLACE, REEVES TAX #161-1-2, AS SHOWN IN PLAT BOOK 8, PAGE 12, IN THE REGISTER'S OFFICE OF HAMILTON COUNTY, TENNESSEE IN THE AMOUNT OF \$100.00.

BE IT RESOLVED, BY THE COUNTY COUNCIL OF HAMILTON COUNTY, TENNESSEE, IN SESSION ASSEMBLED:-

WHEREAS, Lot 10, Block 4, E. B. Anderson's Subdivision of Lot 2, DeSabra Home Place, Reeves Tax #161-1-2, as shown in Plat Book 8, Page 12, in the Register's Office of Hamilton County, Tennessee was purchased by Hamilton County and the City of Chattanooga on account of unpaid taxes; and

WHEREAS, said property has been appraised at a value of \$100.00; and

WHEREAS, the Mayor and Commissioners of the City of Chattanooga have approved an offer of \$100.00 from Alvin L. Mackie and wife, Reba J. Mackie.

NOW, THEREFORE, BE IT RESOLVED, that the said offer of \$100.00 be approved and the County Judge be authorized to join in a quitclaim deed of conveyance in accordance with the terms of said offer, subject to the redemption laws of the State of Tennessee.

N O V E M B E R T E R M 1 9 7 2

BE IT FURTHER RESOLVED, that Hamilton County and the City of Chattanooga is authorized to proceed with the closing of the transaction and the collection of the consideration and after paying the state its share of the taxes, court costs and expenses of the sale, disburse the balance pro rata, based on the tax rates between the City of Chattanooga and Hamilton County.

BE IT FURTHER RESOLVED, that this Resolution take effect from and after its passage, the public welfare requiring it.

_____/s/ Bob Long
MEMBER OF THE COUNTY COUNCIL

RESOLUTION-TITLE-AUTHORITY TO ACCEPT OFFER OF HOWARD
W. HUMPHRIES TO PURCHASE LOT 22, BLOCK 2, WARD 18,
RIDGWAY ADDITION, 3rd RE-AMENDED SUBDIVISION, REEVES
TAX #155-10-9, AS SHOWN IN PLAT BOOK 7, PAGE 26, IN
THE REGISTER'S OFFICE OF HAMILTON COUNTY, TENNESSEE IN
THE AMOUNT OF \$315.00.

BE IT RESOLVED, BY THE COUNTY COUNCIL OF HAMILTON COUNTY, TENNESSEE, IN
SESSION ASSEMBLED:-

WHEREAS, Lot 22, Block 2, Ward 18, Ridgeway Addition, 3rd re-amended subdivision, Reeves Tax #155-10-9, as shown in Plat Book 7, Page 26, in the Register's Office of Hamilton County, Tennessee was purchased by Hamilton County and the City of Chattanooga on account of unpaid taxes; and

WHEREAS, said property has been appraised at a value of \$300.00; and

WHEREAS, the Mayor and Commissioners of the City of Chattanooga have approved an offer of \$315.00 from Howard W. Humphries.

NOW, THEREFORE, BE IT RESOLVED, that the said offer of \$315.00 be approved and the County Judge be authorized to join in a quitclaim deed of conveyance in accordance with the terms of said offer, subject to the redemption laws of the State of Tennessee.

BE IT FURTHER RESOLVED, that Hamilton County and the City of Chattanooga is authorized to proceed with the closing of the transaction and the collection of the consideration and after paying the state its share of the taxes, court costs and expenses of the sale, disburse the balance pro rata, based on the tax rates between the City of Chattanooga and Hamilton County.

BE IT FURTHER RESOLVED, that this Resolution take effect from and after its passage, the public welfare requiring it.

_____/s/ Bob Long
MEMBER OF THE COUNTY COUNCIL

RESOLUTION-TITLE-AUTHORITY TO ACCEPT OFFER OF NORMAN
HANNAH TO PURCHASE LOT E80, W240 OF 1, BLOCK 7, WARD
18, KIRKLIN PLAN, REEVES TAX #154-12-4, AS SHOWN IN
PLAT BOOK 6, PAGE 25, IN THE REGISTER'S OFFICE OF
HAMILTON COUNTY, TENNESSEE IN THE AMOUNT OF \$425.00.

BE IT RESOLVED, BY THE COUNTY COUNCIL OF HAMILTON COUNTY, TENNESSEE, IN
SESSION ASSEMBLED:-

WHEREAS, Lot E80 W240 of 1, Block 7, Ward 18, Kirklin Plan, Reeves Tax #154-12-4, as shown in Plat Book 6, Page 25, in the Register's Office of Hamilton County, Tennessee was purchased by Hamilton County on account of unpaid taxes; and

N O V E M B E R T E R M 1 9 7 2

WHEREAS, said property has been appraised at a value of \$400.00; and

WHEREAS, the Mayor and Commissioners of the City of Chattanooga have approved an offer of \$425.00 from Norman Hannah.

NOW, THEREFORE, BE IT RESOLVED, that the said offer of \$425.00 be approved and the County Judge be authorized to join in a quitclaim deed of conveyance in accordance with the terms of said offer, subject to the redemption laws of the State of Tennessee.

BE IT FURTHER RESOLVED, that Hamilton County and the City of Chattanooga is authorized to proceed with the closing of the transaction and the collection of the consideration and after paying the state its share of the taxes, court costs and expenses of the sale, disburse the balance pro rata, based on the tax rates between the City of Chattanooga and Hamilton County.

BE IT FURTHER RESOLVED, that this Resolution take effect from and after its passage, the public welfare requiring it.

/s/ Bob Long
MEMBER OF THE COUNTY COUNCIL

RESOLUTION-TITLE-AUTHORITY TO ACCEPT OFFER OF MARVIN E. FISHER TO PURCHASE LOT 31, BLOCK B, WARD 13, RIDGE LAND TERRACE, REEVES TAX #143-9-8, AS SHOWN IN PLAT BOOK 12, PAGE 17, IN THE REGISTER'S OFFICE OF HAMILTON COUNTY, TENNESSEE IN THE AMOUNT OF \$125.00.

BE IT RESOLVED, BY THE COUNTY COUNCIL OF HAMILTON COUNTY, TENNESSEE, IN SESSION ASSEMBLED:-

WHEREAS, Lot 31, Block B, Ward 13, Ridge Land Terrace, Reeves Tax #143-9-8, as shown in Plat Book 12, Page 17, in the Register's Office of Hamilton County, Tennessee was purchased by Hamilton County and the City of Chattanooga on account of unpaid taxes; and

WHEREAS, said property has been appraised at a value of \$100.00; and

WHEREAS, the Mayor and Commissioners of the City of Chattanooga have approved an offer of \$125.00 from Marvin E. Fisher.

NOW, THEREFORE, BE IT RESOLVED, that the said offer of \$125.00 be approved and the County Judge be authorized to join in a quitclaim deed of conveyance in accordance with the terms of said offer, subject to the redemption laws of the State of Tennessee.

BE IT FURTHER RESOLVED, that Hamilton County and the City of Chattanooga is authorized to proceed with the closing of the transaction and the collection of the consideration and after paying the state its share of the taxes, court costs and expenses of the sale, disburse the balance pro rata, based on the tax rates between the City of Chattanooga and Hamilton County.

BE IT FURTHER RESOLVED, that this Resolution take effect from and after its passage, the public welfare requiring it.

/s/ Bob Long
MEMBER OF THE COUNTY COUNCIL

N O V E M B E R T E R M 1 9 7 2

RESOLUTION-TITLE-AUTHORITY TO ACCEPT OFFER OF MARVIN E. FISHER TO PURCHASE LOT 32 AND 33, BLOCK B, WARD 13, RIDGE LAND TERRACE, REEVES TAX #143-9-7, AS SHOWN IN PLAT BOOK 12, PAGE 17, IN THE REGISTER'S OFFICE OF HAMILTON COUNTY, TENN, IN THE AMOUNT OF \$250.00.

BE IT RESOLVED, BY THE COUNTY COUNCIL OF HAMILTON COUNTY, TENNESSEE, IN SESSION ASSEMBLED:-

WHEREAS, Lot 32 and 33, Block B, Ward 13, Ridge Land Terrace, Reeves Tax #143-9-7, as shown in Plat Book 12, Page 17, in the Register's Office of Hamilton County, Tennessee, was purchased by Hamilton County and the City of Chattanooga, on account of unpaid taxes; and

WHEREAS, said property has been appraised at a value of \$200.00; and

WHEREAS, the Mayor and Commissioners of the City of Chattanooga have approved an offer of \$250.00 from Marvin E. Fisher.

NOW, THEREFORE, BE IT RESOLVED, that the said offer of \$250.00 be approved and the County Judge be authorized to join in a quitclaim deed of conveyance in accordance with the terms of said offer, subject to the redemption laws of the State of Tennessee.

BE IT FURTHER RESOLVED, that Hamilton County and the City of Chattanooga is authorized to proceed with the closing of the transaction and the collection of the consideration and after paying the state its share of the taxes, court costs and expenses of the sale, disburse the balance pro rata, based on the tax rates between the City of Chattanooga and Hamilton County.

BE IT FURTHER RESOLVED, that this Resolution take effect from and after its passage, the public welfare requiring it.

/s/ Bob Long
MEMBER OF THE COUNTY COUNCIL

RESOLUTION-TITLE-AUTHORITY TO ACCEPT OFFER OF KENNETH E. HILL AND WIFE, EDNA L. HILL TO PURCHASE LOT 17, WARD 13, J. LEE ALLEN S/D LECLERQ ADDITION, REEVES TAX #142-16-12, AS SHOWN IN PLAT BOOK 5, PAGE 46, IN THE REGISTER'S OFFICE OF HAMILTON COUNTY, TENNESSEE IN THE AMOUNT OF \$602.00.

BE IT RESOLVED, BY THE COUNTY COUNCIL OF HAMILTON COUNTY, TENNESSEE, IN SESSION ASSEMBLED:-

WHEREAS, Lot 17, Ward 13, J. Lee Allen S/D LeClerq Addition, Reeves Tax #142-16-12, as shown in Plat Book 5, Page 46, in the Register's Office of Hamilton County, Tennessee was purchased by Hamilton County and the City of Chattanooga on account of unpaid taxes; and

WHEREAS, said property has been appraised at a value of \$500.00; and

WHEREAS, the Mayor and Commissioners of the City of Chattanooga have approved an offer of \$602.00 from Kenneth E. Hill and wife, Edna L. Hill.

NOW, THEREFORE, BE IT RESOLVED, that the said offer of \$602.00 be approved and the County Judge be authorized to join in a quitclaim deed of conveyance in accordance with the terms of said offer, subject to the redemption laws of the State of Tennessee.

N O V E M B E R T E R M 1 9 7 2

BE IT FURTHER RESOLVED, that Hamilton County and the City of Chattanooga is authorized to proceed with the closing of the transaction and the collection of the consideration and after paying the state its share of the taxes, court costs and expenses of the sale, disburse the balance pro rata, based on the tax rates between the City of Chattanooga and Hamilton County.

BE IT FURTHER RESOLVED, that this Resolution take effect from and after its passage, the public welfare requiring it.

/s/ Bob Long
MEMBER OF THE COUNTY COUNCIL

RESOLUTION-TITLE-AUTHORITY TO ACCEPT OFFER OF VINCENT GAGLIANO AND WIFE, JIMMIE H. GAGLIANO TO PURCHASE LOT 1, BLOCK A, WARD 14, RIDGELAND TERRACE, REEVES TAX #135-30-5, AS SHOWN IN PLAT BOOK 12, PAGE 17, IN THE REGISTER'S OFFICE OF HAMILTON COUNTY, TENNESSEE IN THE AMOUNT OF \$150.00.

BE IT RESOLVED, BY THE COUNTY COUNCIL OF HAMILTON COUNTY, TENNESSEE, IN SESSION ASSEMBLED:-

WHEREAS, Lot 1, Block A, Ward 14, Ridgeland Terrace, Reeves Tax #135-30-5, as shown in Plat Book 12, Page 17, in the Register's Office of Hamilton County, Tennessee was purchased by Hamilton County and the City of Chattanooga on account of unpaid taxes; and

WHEREAS, said property has been appraised at a value of \$100.00; and

WHEREAS, the Mayor and Commissioners of the City of Chattanooga have approved an offer of \$150.00 from Vincent Gagliano and wife, Jimmie H. Gagliano.

NOW, THEREFORE, BE IT RESOLVED, that the said offer of \$150.00 be approved and the County Judge be authorized to join in a quitclaim deed of conveyance in accordance with the terms of said offer, subject to the redemption laws of the State of Tennessee.

BE IT FURTHER RESOLVED, that Hamilton County and the City of Chattanooga is authorized to proceed with the closing of the transaction and the collection of the consideration and after paying the state its share of the taxes, court costs and expenses of the sale, disburse the balance pro rata, based on the tax rates between the City of Chattanooga and Hamilton County.

BE IT FURTHER RESOLVED, that this Resolution take effect from and after its passage, the public welfare requiring it.

/s/ Bob Long
MEMBER OF THE COUNTY COUNCIL

RESOLUTION-TITLE-AUTHORITY TO ACCEPT OFFER OF VINCENT GAGLIANO AND WIFE, JIMMIE H. GAGLIANO TO PURCHASE LOT 21, BLOCK B, WARD 13, RIDGE LAND TERRACE, REEVES TAX #135-29-4 AND LOT 1, BLOCK B, RIDGE LAND TERRACE, REEVES TAX #135-29-3, AS SHOWN IN PLAT BOOK 12, PAGE 17, IN THE REGISTER'S OFFICE OF HAMILTON COUNTY, TENNESSEE IN THE AMOUNT OF \$500.00.

BE IT RESOLVED, BY THE COUNTY COUNCIL OF HAMILTON COUNTY, TENNESSEE, IN SESSION ASSEMBLED:-

WHEREAS, Lot 21, Block B, Ward 13, Ridge Land Terrace, Reeves Tax #135-29-4

N O V E M B E R T E R M 1 9 7 2

and Lot 1, Block B, Ridge Land Terrace, Reeves Tax #135-29-3, as shown in Plat Book 12, Page 17 in the Register's Office of Hamilton County, Tennessee was purchased by Hamilton County and the City of Chattanooga on account of unpaid taxes; and

WHEREAS, said property has been appraised at a value of \$400.00; and

WHEREAS, the Mayor and Commissioners of the City of Chattanooga have approved an offer of \$500.00 from Vincent Gagliano and wife, Jimmie H. Gagliano.

NOW, THEREFORE, BE IT RESOLVED, that the said offer of \$500.00 be approved and the County Judge be authorized to join in a quitclaim deed of conveyance in accordance with the terms of said offer, subject to the redemption laws of the State of Tennessee.

BE IT FURTHER RESOLVED, that Hamilton County and the City of Chattanooga is authorized to proceed with the closing of the transaction and the collection of the consideration and after paying the state its share of the taxes, court costs and expenses of the sale, disburse the balance pro rata, based on the tax rates between the City of Chattanooga and Hamilton County.

BE IT FURTHER RESOLVED, that this Resolution take effect from and after its passage, the public welfare requiring it.

/s/ Bob Long
MEMBER OF THE COUNTY COUNCIL

RESOLUTION-TITLE-AUTHORITY TO ACCEPT OFFER OF JOHN
P. HOOVER TO PURCHASE LOT 11, BLOCK 7, WARD 11,
OLMSTED'S SUB. OF MINDELL PARK, REEVES TAX #117-23-12,
AS SHOWN IN PLAT BOOK 6, PAGE 7, IN THE REGISTER'S
OFFICE OF HAMILTON COUNTY, TENNESSEE IN THE AMOUNT OF
\$356.00.

BE IT RESOLVED, BY THE COUNTY COUNCIL OF HAMILTON COUNTY, TENNESSEE, IN
SESSION ASSEMBLED:-

WHEREAS, Lot 11, Block 7, Ward 11, Olmsted's Sub. of Mindell Park, Reeves Tax #117-23-12, as shown in Plat Book 6, Page 7, in the Register's Office of Hamilton County, Tennessee was purchased by Hamilton County and the City of Chattanooga on account of unpaid taxes; and

WHEREAS, said property has been appraised at a value of \$100.00; and

WHEREAS, the Mayor and Commissioners of the City of Chattanooga have approved an offer of \$356.00 from John P. Hoover.

NOW, THEREFORE, BE IT RESOLVED, that the said offer of \$356.00 be approved and the County Judge be authorized to join in a quitclaim deed of conveyance in accordance with the terms of said offer, subject to the redemption laws of the State of Tennessee.

BE IT FURTHER RESOLVED, that Hamilton County and the City of Chattanooga is authorized to proceed with the closing of the transaction and the collection of the consideration and after paying the state its share of the taxes, court costs and expenses of the sale, disburse the balance pro rata, based on the tax rates between the City of Chattanooga and Hamilton County.

BE IT FURTHER RESOLVED, that this Resolution take effect from and after its passage, the public welfare requiring it.

/s/ Bob Long
MEMBER OF THE COUNTY COUNCIL

N O V E M B E R T E R M 1 9 7 2

RESOLUTION-TITLE-AUTHORITY TO ACCEPT OFFER OF JOHN P. HOOVER TO PURCHASE LOT 19, BLOCK 7, WARD 11, OLMSTED'S SUB. OF MINDELL PARK, REEVES TAX #117-23-34, AS SHOWN IN PLAT BOOK 6, PAGE 7, IN THE REGISTER'S OFFICE OF HAMILTON COUNTY, TENNESSEE IN THE AMOUNT OF \$211.00.

BE IT RESOLVED, BY THE COUNTY COUNCIL OF HAMILTON COUNTY, TENNESSEE, IN SESSION ASSEMBLED:-

WHEREAS, Lot 19, Block 7, Ward 11, Olmsted's Sub. of Mindell Park, Reeves Tax #117-23-34, as shown in Plat Book 6, Page 7, in the Register's Office of Hamilton County, Tennessee was purchased by Hamilton County and the City of Chattanooga on account of unpaid taxes; and

WHEREAS, said property has been appraised at a value of \$100.00; and

WHEREAS, The Mayor and Commissioners of the City of Chattanooga have approved an offer of \$211.00 from John P. Hoover.

NOW, THEREFORE, BE IT RESOLVED, that the said offer of \$211.00 be approved and the County Judge be authorized to join in a quitclaim deed of conveyance in accordance with the terms of said offer, subject to the redemption laws of the State of Tennessee.

BE IT FURTHER RESOLVED, that Hamilton County and the City of Chattanooga is authorized to proceed with the closing of the transaction and the collection of the consideration and after paying the state its share of the taxes, court costs and expenses of the sale, disburse the balance pro rata, based on the tax rates between the City of Chattanooga and Hamilton County.

BE IT FURTHER RESOLVED, that this Resolution take effect from and after its passage, the public welfare requiring it.

/s/ Bob Long
MEMBER OF THE COUNTY COUNCIL

RESOLUTION-TITLE-AUTHORITY TO ACCEPT OFFER OF JOHN P. HOOVER TO PURCHASE LOT 30, BLOCK 2, WARD 11, OLMSTEDS SUB. OF MINDEL PARK, REEVES TAX #117-9-23, AS SHOWN IN PLAT BOOK 6, PAGE 7, IN THE REGISTER'S OFFICE OF HAMILTON COUNTY, TENNESSEE IN THE AMOUNT OF \$111.11.

BE IT RESOLVED, BY THE COUNTY COUNCIL OF HAMILTON COUNTY, TENNESSEE, IN SESSION ASSEMBLED:-

WHEREAS, Lot 30, Block 2, Ward 11, Olmsteds Sub. of Mindel Park, Reeves Tax #117-9-23, as shown in Plat Book 6, Page 7, in the Register's Office of Hamilton County, Tennessee was purchased by Hamilton County and the City of Chattanooga on account of unpaid taxes; and

WHEREAS, said property has been appraised at a value of \$100.00; and

WHEREAS, the Mayor and Commissioners of the City of Chattanooga have approved an offer of \$111.11 from John P. Hoover.

NOW, THEREFORE, BE IT RESOLVED, that the said offer of \$111.11 be approved and the County Judge be authorized to join in a quitclaim deed of conveyance in accordance with the terms of said offer, subject to the redemption laws of the State of Tennessee.

N O V E M B E R T E R M 1 9 7 2

BE IT FURTHER RESOLVED, that Hamilton County and the City of Chattanooga is authorized to proceed with the closing of the transaction and the collection of the consideration and after paying the state its share of the taxes, court costs and expenses of the sale, disburse the balance pro rata, based on the tax rates between the City of Chattanooga and Hamilton County.

BE IT FURTHER RESOLVED, that this Resolution take effect from and after its passage, the public welfare requiring it.

/s/ Bob Long
MEMBER OF THE COUNTY COUNCIL

RESOLUTION-TITLE-AUTHORITY TO ACCEPT OFFER OF JOHN P. HOOVER TO PURCHASE LOT 6, BLOCK 2, WARD 11, OLMSTED'S SUB. OF MINDELL PARK, REEVES TAX #117-9-7, AS SHOWN IN PLAT BOOK 6, PAGE 7, IN THE REGISTER'S OFFICE OF HAMILTON COUNTY, TENNESSEE IN THE AMOUNT OF \$400.00.

BE IT RESOLVED, BY THE COUNTY COUNCIL OF HAMILTON COUNTY, TENNESSEE, IN SESSION ASSEMBLED:-

WHEREAS, Lot 6, Block 2, Ward 11, Olmsted's Subdivision of Mindell Park, Reeves Tax #117-9-7, as shown in Plat Book 6, Page 7, in the Register's Office of Hamilton County, Tennessee was purchased by Hamilton County and the City of Chattanooga on account of unpaid taxes; and

WHEREAS, said property has been appraised at a value of \$400.00; and

WHEREAS, the Mayor and Commissioners of the City of Chattanooga have approved an offer of \$400.00 from John P. Hoover.

NOW, THEREFORE, BE IT RESOLVED, that the said offer of \$400.00 be approved and the County Judge be authorized to join in a quitclaim deed of conveyance in accordance with the terms of said offer, subject to the redemption laws of the State of Tennessee.

BE IT FURTHER RESOLVED, that Hamilton County and the City of Chattanooga is authorized to proceed with the closing of the transaction and the collection of the consideration and after paying the state its share of the taxes, court costs and expenses of the sale, disburse the balance pro rata, based on the tax rates between the City of Chattanooga and Hamilton County.

BE IT FURTHER RESOLVED, that this Resolution take effect from and after its passage, the public welfare requiring it.

/s/ Bob Long
MEMBER OF THE COUNTY COUNCIL

RESOLUTION-TITLE-AUTHORITY TO ACCEPT OFFER OF JOHN P. HOOVER TO PURCHASE LOTS 18 AND 19, BLOCK 2, OLMSTEDS SUB. OF MINDEL PARK, REEVES TAX #117-9-1 AND #117-9-34, AS SHOWN IN PLAT BOOK 6, PAGE 7, IN THE REGISTER'S OFFICE OF HAMILTON COUNTY, TENNESSEE IN THE AMOUNT OF \$226.00.

BE IT RESOLVED, BY THE COUNTY COUNCIL OF HAMILTON COUNTY, TENNESSEE, IN SESSION ASSEMBLED:-

WHEREAS, Lots 18 and 19, Block 2, Olmsteds Sub. of Mindel Park, Reeves Tax #117-9-1 and #117-9-34, as shown in Plat Book 6, Page 7, in the Register's Office of

N O V E M B E R T E R M 1 9 7 2

Hamilton County, Tennessee was purchased by Hamilton County and the City of Chattanooga on account of unpaid taxes; and

WHEREAS, said property has been appraised at a value of \$200.00; and

WHEREAS, the Mayor and Commissioners of the City of Chattanooga have approved an offer of \$226.00 from John P. Hoover.

NOW, THEREFORE, BE IT RESOLVED, that the said offer of \$226.00 be approved and the County Judge be authorized to join in a quitclaim deed of conveyance in accordance with the terms of said offer, subject to the redemption laws of the State of Tennessee.

BE IT FURTHER RESOLVED, that Hamilton County and the City of Chattanooga is authorized to proceed with the closing of the transaction and the collection of the consideration and after paying the state its share of the taxes, court costs and expenses of the sale, disburse the balance pro rata, based on the tax rates between the City of Chattanooga and Hamilton County.

BE IT FURTHER RESOLVED, that this Resolution take effect from and after its passage, the public welfare requiring it.

/s/ Bob Long

MEMBER OF THE COUNTY COUNCIL

RESOLUTION-TITLE-AUTHORITY TO ACCEPT OFFER OF JOHN P. HOOVER TO PURCHASE LOT 16, BLOCK 6, WARD 11, OLMSTED SUB. OF MINDEL PARK, REEVES TAX #117-8-17, AS SHOWN IN PLAT BOOK 6, PAGE 7, IN THE REGISTER'S OFFICE OF HAMILTON COUNTY, TENNESSEE IN THE AMOUNT OF \$100.00.

BE IT RESOLVED, BY THE COUNTY COUNCIL OF HAMILTON COUNTY, TENNESSEE, IN SESSION ASSEMBLED:-

WHEREAS, Lot 16, Block 6, Ward 11, Olmsted Sub. of Mindel Park, Reeves Tax #117-8-17; as shown in Plat Book 6, Page 7, in the Register's Office of Hamilton County, Tennessee was purchased by Hamilton County and the City of Chattanooga on account of unpaid taxes; and

WHEREAS, said property has been appraised at a value of \$100.00; and

WHEREAS, the Mayor and Commissioners of the City of Chattanooga have approved an offer of \$100.00 from John P. Hoover.

NOW, THEREFORE, BE IT RESOLVED, THAT THE SAID OFFER of \$100.00 be approved and the County Judge be authorized to join in a quitclaim deed of conveyance in accordance with the terms of said offer, subject to the redemption laws of the State of Tennessee.

BE IT FURTHER RESOLVED, that Hamilton County and the City of Chattanooga is authorized to proceed with the closing of the transaction and the collection of the consideration and after paying the state its share of the taxes, court costs and expenses of the sale, disburse the balance pro rata, based on the tax rates between the City of Chattanooga and Hamilton County.

BE IT FURTHER RESOLVED, that this Resolution take effect from and after its passage, the public welfare requiring it.

/s/ Bob Long

MEMBER OF THE COUNTY COUNCIL

N O V E M B E R T E R M 1 9 7 2

RESOLUTION-TITLE-AUTHORITY TO ACCEPT OFFER OF JOHN P. HOOVER TO PURCHASE LOT #50 OF 94 & W50 OF 95, WARD 11, McCLUNG'S, REEVES TAX #117-4-7 AND #117-4-6, AS SHOWN IN PLAT BOOK E-2, PAGE 255, IN THE REGISTER'S OFFICE OF HAMILTON COUNTY, TENNESSEE IN THE AMOUNT OF \$526.00.

BE IT RESOLVED, BY THE COUNTY COUNCIL OF HAMILTON COUNTY, TENNESSEE, IN SESSION ASSEMBLED:-

WHEREAS, Lot E50 of 94 & W50 of 95, Ward 11, McClung's, Reeves Tax #117-4-7 and #117-4-6, as shown in Plat Book E-2, Page 255, in the Register's Office of Hamilton County, Tennessee was purchased by Hamilton County and the City of Chattanooga on account of unpaid taxes; and

WHEREAS, said property has been appraised at a value of \$400.00; and

WHEREAS, the Mayor and Commissioners of the City of Chattanooga have approved an offer of \$526.00 from John P. Hoover.

NOW, THEREFORE, BE IT RESOLVED, THAT THE SAID OFFER OF \$526.00 be approved and the County Judge be authorized to join in a quitclaim deed of conveyance in accordance with the terms of said offer, subject to the redemption laws of the State of Tennessee.

BE IT FURTHER RESOLVED, that Hamilton County and the City of Chattanooga is authorized to proceed with the closing of the transaction and the collection of the consideration and after paying the state its share of the taxes, court costs and expenses of the sale, disburse the balance pro rata, based on the tax rates between the City of Chattanooga and Hamilton County.

BE IT FURTHER RESOLVED, that this Resolution take effect from and after its passage, the public welfare requiring it.

/s/ Bob Long
MEMBER OF THE COUNTY COUNCIL

RESOLUTION-TITLE-AUTHORITY TO ACCEPT OFFER OF T. R. GAYTON AND WIFE, GRACE S. GAYTON TO PURCHASE LOT 11, BLOCK 1, WARD 11, MINDEL PARK OF OLMSTEDS SUB., REEVES TAX #104-33-9, AS SHOWN IN PLAT BOOK 6, PAGE 7; IN THE REGISTER'S OFFICE OF HAMILTON COUNTY, TENNESSEE IN THE AMOUNT OF \$110.00.

BE IT RESOLVED, BY THE COUNTY COUNCIL OF HAMILTON COUNTY, TENNESSEE, IN SESSION ASSEMBLED:-

WHEREAS, Lot 11, Block 1, Ward 11, Mindel Park of Olmsteds Sub., Reeves Tax #104-33-9, as shown in Plat Book 6, Page 7, in the Register's Office of Hamilton County, Tennessee was purchased by Hamilton County and the City of Chattanooga on account of unpaid taxes; and

WHEREAS, said property has been appraised at a value of \$100.00; and

WHEREAS, the Mayor and Commissioners of the City of Chattanooga have approved an offer of \$110.00 from T. R. Gayton and wife, Grace S. Gayton.

NOW, THEREFORE, BE IT RESOLVED, that the said offer of \$110.00 be approved and the County Judge be authorized to join in a quitclaim deed of conveyance in accordance with the terms of said offer, subject to the redemption laws of the State of Tennessee.

BE IT FURTHER RESOLVED, that Hamilton County and the City of Chattanooga is authorized to proceed with the closing of the transaction and the collection of the consideration and after paying the state its share of the taxes, court costs and expenses

N O V E M B E R T E R M 1 9 7 2

of the sale, disburse the balance pro rata, based on the tax rates between the City of Chattanooga and Hamilton County.

BE IT FURTHER RESOLVED, that this Resolution take effect from and after its passage, the public welfare requiring it.

/s/ Bob Long
MEMBER OF THE COUNTY COUNCIL

RESOLUTION-TITLE-AUTHORITY TO ACCEPT OFFER OF JOHN P. HOOVER TO PURCHASE LOT 26, BLOCK 2, WARD 11, OLMSTED'S SUB. OF MINDELL PARK, REEVES TAX #117-9-27, AS SHOWN IN PLAT BOOK 6, PAGE 7, IN THE REGISTER'S OFFICE OF HAMILTON COUNTY, TENNESSEE IN THE AMOUNT OF \$101.00.

BE IT RESOLVED, BY THE COUNTY COUNCIL OF HAMILTON COUNTY, TENNESSEE, IN SESSION ASSEMBLED:-

WHEREAS, Lot 26, Block 2, Ward 11, Olmsted's Sub. of Mindell Park, Reeves Tax #117-9-27, as shown in Plat Book 6, Page 7, in the Register's Office of Hamilton County, Tennessee, was purchased by Hamilton County and the City of Chattanooga on account of unpaid taxes; and

WHEREAS, said property has been appraised at a value of \$100.00; and

WHEREAS, the Mayor and Commissioners of the City of Chattanooga have approved an offer of \$101.00 from John P. Hoover.

NOW, THEREFORE, BE IT RESOLVED, that the said offer of \$101.00 be approved and the County Judge be authorized to join in a quitclaim deed of conveyance in accordance with the terms of said offer, subject to the redemption laws of the State of Tennessee.

BE IT FURTHER RESOLVED, that Hamilton County and the City of Chattanooga is authorized to proceed with the closing of the transaction and the collection of the consideration and after paying the state its share of the taxes, court costs and expenses of the sale, disburse the balance pro rata, based on the tax rates between the City of Chattanooga and Hamilton County.

BE IT FURTHER RESOLVED, that this Resolution take effect from and after its passage, the public welfare requiring it.

/s/ Bob Long
MEMBER OF THE COUNTY COUNCIL

ON MOTION of Councilman Long, seconded by Councilman Newell, the foregoing twenty (20) Resolutions were unanimously Adopted on a Roll Call vote, with the following members of the County Council being present and voting "Aye": Councilman Long, Councilman Mayfield, Councilman Newell, Councilman Wilson and Judge Frost. Total present-5. Absent-0.

RESOLUTION-TITLE-TO DECLARE RANCHO DRIVE A DISTRICT ROAD.

BE IT RESOLVED, BY THE COUNTY COUNCIL OF HAMILTON COUNTY, TENNESSEE, IN SESSION ASSEMBLED:-

THAT, Rancho Drive leading from Proffitt Lane in a westerly direction 0.53 of

N O V E M B E R T E R M 1 9 7 2

a mile to a turn-around, be declared a district road 3rd Class.

The above named road is in the 2nd Civil District, on Ooltewah #2 Quadrangle, has a 50' right-of-way, a partial stone base and an oil surface treatment

BE IT FURTHER RESOLVED, That this Resolution take effect from and after its passage, the public welfare requiring it.

/s/ Bob Long
MEMBER OF THE COUNTY COUNCIL

RESOLUTION-TITLE-TO DECLARE PRUETT LANE A DISTRICT ROAD.

BE IT RESOLVED, BY THE COUNTY COUNCIL OF HAMILTON COUNTY, TENNESSEE, IN SESSION ASSEMBLED:-

THAT, Pruett Lane leading from Hixson Pike in an easterly direction 0.15 of a mile to a dead end, be declared a district road 2nd Class.

It is located in the 3rd Civil District near Port Serena, has about a 60' right-of-way, is a split-level road with an oiled surface and was built several years ago by a developer.

BE IT FURTHER RESOLVED, That this Resolution take effect from and after its passage, the public welfare requiring it.

/s/ Bob Long
MEMBER OF THE COUNTY COUNCIL

RESOLUTION-TITLE-TO DECLARE MASSENGALE LANE A DISTRICT ROAD.

BE IT RESOLVED, BY THE COUNTY COUNCIL OF HAMILTON COUNTY, TENNESSEE, IN SESSION ASSEMBLED:-

THAT, Massengale Lane leading from Isbill Road in a westerly direction 0.11 of a mile to a turn-around, be declared a district road 5th Class.

The above named road is in the 3rd Civil District in Tiftonia, has a 30' right-of-way and is an old chert road.

BE IT FURTHER RESOLVED, That this Resolution take effect from and after its passage, the public welfare requiring it.

/s/ Bob Long
MEMBER OF THE COUNTY COUNCIL

RESOLUTION-TITLE-TO DECLARE RAY-JO CIRCLE AND SPRING VIEW LANE DISTRICT ROADS.

BE IT RESOLVED, BY THE COUNTY COUNCIL OF HAMILTON COUNTY, TENNESSEE, IN SESSION ASSEMBLED:-

THAT, Ray-Jo Circle extending from Morris Hill Road in an easterly, northerly and westwardly direction a distance of 0.35 of a mile back to Morris Hill Road; and that Spring View Lane extending from Ray-Jo Circle in an easterly direction 0.09 of a mile to the east line of Lot #8 at a temporary turn-around, be declared district roads 2nd Class.

The aboved named roads are in the 2nd Civil District in Units 1 & 2 of Ray-Jo

N O V E M B E R T E R M 1 9 7 2

Estates, have a 50' right-of-way, a 4" stone base, a 2" plant mix pavement with asphalt curbs and were built by Road Builders and Dave Brown Construction Co. for the developer: R. S. Smith.

BE IT FURTHER RESOLVED, That this Resolution take effect from and after its passage, the public welfare requiring it.

/s/ Bob Long
MEMBER OF THE COUNTY COUNCIL

ON MOTION of Councilman Long, seconded by Councilman Wilson, the foregoing four (4) Resolutions were unanimously Adopted by Acclamation. Total present-5. Absent-0.

RESOLUTION-TITLE-ACCEPTING BID OF FORREST CATE FORD, INC. FOR THREE (3) PASSENGER CARS, 1973 MODELS 4 DOORS, INTERMEDIATE SIZE WITH TRADE-IN OF TWO (2) 1967 FORD CUSTOM, ONE (1) 1968 CHEVROLET BISCAYNE, ALL TWO DOORS, FOR HEALTH DEPT. IN THE AMOUNT OF \$8,420.00.

BE IT RESOLVED, BY THE COUNTY COUNCIL OF HAMILTON COUNTY, TENNESSEE, IN SESSION ASSEMBLED:-

WHEREAS, in response to public advertisement bids were received for the purchase of Three (3) Passenger Cars, 1973 Models 4 Doors, Intermediate size with trade-in of Two (2) 1967 Ford Custom, One (1) 1968 Chevrolet Biscayne, All Two doors, for Health Dept. in the amount of \$8,420.00.

WHEREAS, the bid of Forrest Cate Ford, Inc. was considered the best bid received.

NOW THEREFORE BE IT RESOLVED BY THE COUNTY COUNCIL OF HAMILTON COUNTY, TENNESSEE IN SESSION ASSEMBLED: That the Purchasing Agent is hereby authorized to accept the bid of Forrest Cate Ford, Inc.

Same to be paid out of County General Fund.

BE IT FURTHER RESOLVED: That this resolution take effect from and after its passage, the public welfare requiring it.

/s/ Bob Long
MEMBER OF THE COUNTY COUNCIL

ON MOTION of Councilman Long, seconded by Councilman Wilson, the foregoing Resolution was unanimously Adopted on a Roll Call vote, with the following members of the County Council being present and voting "Aye": Councilman Long, Councilman Mayfield, Councilman Newell, Councilman Wilson and Judge Frost. Total present-5. Absent-0.

ON MOTION of Councilman Wilson, seconded by Judge Frost, the Meeting was Adjourned.

Chester L. Frost
CHAIRMAN

DECEMBER TERM 1972

STATE OF TENNESSEE)

WEDNESDAY, DECEMBER 6, 1972

COUNTY OF HAMILTON)

BE IT REMEMBERED, That on this the 6th day of December, 1972, a Regular Meeting of the County Council was begun and held at the Court House in the City of Chattanooga, when the following proceedings were had, to-wit:

Present and presiding, the Honorable Chester L. Frost, Chairman.

The County Court Clerk called the Roll of the County Council and the following, constituting a Quorum, answered to their names: Councilman Long, Councilman Mayfield, Councilman Newell, Councilman Wilson and Judge Frost. Total present - 5. Absent - 0.

The invocation was given by Rev. James Patterson, Pastor of the Westminister Presbyterian Church, who was County Chaplain for the day.

ON MOTION of Councilman Mayfield and seconded by Councilman Wilson, to dispense with the reading of the Minutes of the previous Meeting, treat same as read, approved, made a matter of record and filed. The foregoing Motion was unanimously Adopted by Acclamation. Total present - 5. Absent - 0.

RESOLUTION - TITLE - REZONING FROM AGRICULTURAL DISTRICT TO RURAL RESIDENTIAL DISTRICT A TRACT OF LAND LOCATED AT 6060 BROWNTOWN ROAD, BEING ON THE EAST LINE OF BROWNTOWN ROAD, SOUTH OF ITS INTERSECTION WITH OLD DAYTON PIKE. THIS TRACT FRONTS 365' ON THE EAST LINE OF BROWNTOWN ROAD AND EXTENDS SE 985', THENCE NE 296.5' THENCE NW 385', THENCE NW, ALONG THE CENTER LINE OF A CREEK, FOR 84', THENCE NW 425' TO BROWNTOWN ROAD.

BE IT RESOLVED, BY THE COUNTY COUNCIL OF HAMILTON COUNTY, TENNESSEE, IN SESSION ASSEMBLED:-

WHEREAS, Joe T. Clark petitioned the Chattanooga-Hamilton County Regional Planning to rezone a tract of land located at 6060 Browntown Road and said Planning Commission after hearing recommended that said petition be approved, subject to satisfactory soil results; and

WHEREAS, Joe T. Clark requested that the County Council consider said petition and notice has been published in a newspaper in general circulation in Hamilton County that the County Council would hold a public hearing on December 6, 1972, concerning the passage of this Resolution as required by law, and such hearing having been held.

NOW, THEREFORE, BE IT RESOLVED, BY THE COUNTY COUNCIL OF HAMILTON COUNTY, TENNESSEE, IN SESSION ASSEMBLED: That the Zoning Resolution of Hamilton County be amended to rezone from Agricultural District to Rural Residential District a tract of land located at 6060 Browntown Road, being on the East line of Browntown Road, South of its intersection with Old Dayton Pike. This tract fronts 365' on the East line of Browntown Road and extends SE 985', thence ^{NE}296.5', thence NW 385', thence NW, along the centerline of a creek, for 84', thence NW 425' to Browntown Road.

BE IT FURTHER RESOLVED, that this Resolution take affect from and after its passage, the public welfare requiring it.

/s/ Bob Long

Member of the County Council

DECEMBER TERM 1972

ON MOTION of Councilman Long, seconded by Councilman Mayfield, the foregoing Resolution was unanimously adopted by Acclamation. Total present - 5. Absent - 0.

RESOLUTION - TITLE - REZONING FROM RURAL RESIDENTIAL AND AGRICULTURAL TO MOBILE HOME DISTRICT A TRACT OF LAND LOCATED AT THE NE INTERSECTION OF LEE HWY. AND APISON PIKE. THIS TRACT BEGINS SOME 930' EAST OF LEE HWY., FRONTS 40' ON THE NORTH LINE OF APISON PIKE AND EXTENDS NW 85', THENCE SE 230', THENCE NE 429', THENCE SE 350', THENCE NE 460', THENCE SW 790', THENCE SW 100', THENCE NW 315' TO LEE HWY, FRONTS 25' ON THE EAST LINE OF LEE HWY, THENCE SE 280', THENCE SW 140', THENCE SE 324', THENCE NE 30', THENCE SW 429', THENCE SE 70', THENCE SE 85' TO APISON PIKE.

BE IT RESOLVED, BY THE COUNTY COUNCIL OF HAMILTON COUNTY, TENNESSEE, IN SESSION ASSEMBLED:-

WHEREAS, Warren Woodard, Sr. and Owens Jones, Jr. petitioned The Chattanooga-Hamilton County Regional Planning Commission to rezone a tract of land located at the NE intersection of Lee Hwy. and Apison Pike, and said Planning Commission after hearing recommended that said petition be approved; and

WHEREAS, Warren Woodard, Sr. and Owens Jones, Jr. requested that the County Council consider said petition and notice has been published in a newspaper in general circulation in Hamilton County that the County Council would hold a public hearing on December 6, 1972, concerning the passage of this Resolution as required by law, and such hearing having been held.

NOW, THEREFORE, BE IT RESOLVED, BY THE COUNTY COUNCIL OF HAMILTON COUNTY, TENNESSEE, IN SESSION ASSEMBLED: That the Zoning Resolution of Hamilton County be amended to rezone from Rural Residential and Agricultural to Mobile Home District a tract of land located at the NE intersection of Lee Highway and Apison Pike. This tract begins some 930' East of Lee Hwy., fronts 40' on the North line of Apison Pike and extends NW 85', thence SE 230', thence NE 429', thence SE 350', thence NE 460', thence SW 790', thence SW 100', thence NW 315' to Lee Hwy., fronts 25' on the East line of Lee Highway, thence SE 280', thence SW 140', thence SE 324', thence NE 30', thence SW 429', thence SE 70', thence SE 85' to Apison Pike.

BE IT FURTHER RESOLVED, that this Resolution take effect from and after its passage, the public welfare requiring it.

/s/ Bob Long
Member of the County Council

ON MOTION of Councilman Long, seconded by Councilman Wilson, the foregoing Resolution was adopted by Acclamation with Judge Frost voting "Nay". Present - 5. Absent - 0.

RESOLUTION - REZONING FROM URBAN RESIDENTIAL DISTRICT TO APARTMENT-TOWNHOUSE DISTRICT A TRACT OF LAND LOCATED ON THE SE LINE OF HWY. 58, NORTH OF CONGRESS LANE ALSO SW OF HERITAGE HILL UNIT 3. (1) THIS TRACT BEGINS 200' EAST OF CONGRESS LANE, FRONTS 1155' ON THE SE LINE OF HWY. 58 AND EXTENDS NE 330', THENCE SW 1405', THENCE NW 300' TO HIGHWAY 58. (2) THIS TRACT BEGINS AT THE SW CORNER OF LOT 62 HERITAGE HILLS UNIT 2, AND EXTENDS SE 915', THENCE SW 590', THENCE NE 698' TO THE SW CORNER OF LOT 67, UNIT 3, SAID SUBDIVISION, FRONTS 281.99' ON THE WEST LINE OF UNIT 3; SAID SUBDIVISION, THENCE EAST 15', FRONTS 230' ON THE WEST LOT LINES OF LOTS 63 AND 64, UNIT 2, HERITAGE HILLS.

DECEMBER TERM 1972

BE IT RESOLVED, BY THE COUNTY COUNCIL OF HAMILTON COUNTY, TENNESSEE, IN SESSION ASSEMBLED:-

WHEREAS, Suburban Homes of Chattanooga, Inc. petitioned The Chattanooga-Hamilton County Regional Planning Commission to rezone a tract of land located on the SE line of Highway 58, North of Congress Lane, also SW of Heritage Hills Unit 3, and said Planning Commission after hearing recommended that said petition be approved; and

WHEREAS, Suburban Homes of Chattanooga, Inc. requested that the County Council consider said petition and notice has been published in a newspaper in general circulation in Hamilton County that the County Council would hold a public hearing on December 6, 1972, concerning the passage of this Resolution as required by law, and such hearing having been held.

NOW, THEREFORE, BE IT RESOLVED, BY THE COUNTY COUNCIL OF HAMILTON COUNTY, TENNESSEE, IN SESSION ASSEMBLED: That the Zoning Resolution of Hamilton County be amended to rezone from Urban Residential District to Apartment-Townhouse District a tract of land located on the SE line of Highway 58, North of Congress Lane also SW of Heritage Hill Unit 3.

1. This tract begins 200' East of Congress Lane, fronts 1155' on the SE line of Highway 58 and extends NE 330', thence SW 1405', thence NW 300' to Highway 58.

2. This tract begins at the SW corner of Lot 62 Heritage Hills Unit 2, and extends SE 915', thence SW 590', thence NE 698' to the SW corner of Lot 67, Unit 3, said subdivision, fronts 281.99' on the West line of Unit 3, said subdivision, thence East 15', fronts 230' on the West lot lines of Lots 63 and 64, Unit 2, Hermitage Hills.

BE IT FURTHER RESOLVED, that this Resolution take effect from and after its passage, the public welfare requiring it.

/s/ Bob Long
Member of the County Council

RESOLUTION - TITLE - REZONING FROM URBAN RESIDENTIAL TO GENERAL BUSINESS DISTRICT A TRACT OF LAND LOCATED IN THE 5900 BLOCK OF HIGHWAY 58, BEING AT THE SE INTERSECTION OF HIGHWAY 58 AND CONGRESS LANE. THIS TRACT FRONTS 293' ON THE EAST LINE OF CONGRESS LANE, FRONTS 200' ON THE SOUTH LINE OF HIGHWAY 58 AND EXTENDS SE 300', THENCE SW 55', THENCE SOUTH 50', THENCE WEST 212.5' TO CONGRESS LANE.

BE IT RESOLVED, BY THE COUNTY COUNCIL OF HAMILTON COUNTY, TENNESSEE, IN SESSION ASSEMBLED:-

WHEREAS, Suburban Homes of Chattanooga, Inc. petitioned The Chattanooga-Hamilton County Regional Planning Commission to rezone a tract of land located in the 5900 Block of Highway 58, and said Planning Commission after hearing recommended that said petition be denied and recommended Apartment-Townhouse District; and

WHEREAS, Suburban Homes of Chattanooga, Inc. requested that the County Council consider said petition and notice has been published in a newspaper in general circulation in Hamilton County that the County Council would hold a public hearing on December 6, 1972, concerning the passage of this Resolution as required by law, and such hearing having been held.

D E C E M B E R T E R M 1 9 7 2

NOW, THEREFORE, BE IT RESOLVED, BY THE COUNTY COUNCIL OF HAMILTON COUNTY, TENNESSEE, IN SESSION ASSEMBLED: That the Zoning Resolution of Hamilton County be amended to rezone from Urban Residential to General Business District a tract of land located in the 5900 Block of Highway 58, being at the SE intersection of Highway 58 and Congress Lane. This tract fronts 292' on the East line of Congress Lane, fronts 200' on the South line of Highway 58 and extends SE 300', thence SW 55', thence South 50', thence West 212.5' to Congress Lane.

BE IT FURTHER RESOLVED, that this Resolution take effect from and after its passage, the public welfare requiring it.

/s/ Bob Long
Member of the County Council

ON MOTION of Councilman Long, seconded by Councilman Mayfield, the two foregoing Resolutions were unanimously adopted by Acclamation. Total present - 5. Absent - 0.

RESOLUTION - TITLE - REZONING FROM RURAL RESIDENTIAL TO LOCAL BUSINESS A TRACT OF LAND LOCATED ON THE NORTH SIDE OF HIXSON PIKE, EAST OF RIDGE TRAIL ROAD. THIS TRACT BEGINS SOME 940' EAST OF RIDGE TRAIL ROAD, FRONTS 212.3' ON THE NORTH LINE OF HIXSON PIKE AND EXTENDS NW 96'. THENCE NW 138' TO USA-TVA MONUMENT 208-7. THENCE NW 56' TO A POINT 290' NORTH OF HIXSON PIKE, THENCE SW 245.2', THENCE SE 105.45', THENCE SE 184.55' TO HIXSON PIKE.

BE IT RESOLVED, BY THE COUNTY COUNCIL OF HAMILTON COUNTY, TENNESSEE, IN SESSION ASSEMBLED:-

WHEREAS, Robert O. Short petitioned The Chattanooga-Hamilton County Regional Planning Commission to rezone a tract of land located on the North side of Hixson Pike, East of Ridge Trail Road, and said Planning Commission after hearing recommended that said petition be approved; and

WHEREAS, Robert O. Short requested that the County Council consider said petition and notice has been published in a newspaper in general circulation in Hamilton County that the County Council would hold a public hearing on December 6, 1972, concerning the passage of this Resolution as required by law, and such hearing having been held.

NOW, THEREFORE, BE IT RESOLVED, BY THE COUNTY COUNCIL OF HAMILTON COUNTY, TENNESSEE, IN SESSION ASSEMBLED: That the Zoning Resolution of Hamilton County be amended to rezone from Rural Residential to Local Business a tract of land located on the North side of Hixson Pike, East of Ridge Trail Road. This tract begins some 940' East of Ridge Trail Road, fronts 212.3' on the North line of Hixson Pike and extends NW 96', thence NW 138' to USA-TVA monument 208-7, thence NW 56' to a point 290' North of Hixson Pike, thence SW 245.2', thence SE 105.45', thence SE 184.55' to Hixson Pike.

BE IT FURTHER RESOLVED, that this Resolution take effect from and after its passage, the public welfare requiring it.

/s/ Frank Newell
Member of County Council

DECEMBER TERM 1972

ON MOTION of Councilman Newell, seconded by Councilman Long, the foregoing Resolution was unanimously adopted by Acclamation. Total present - 5. Absent - 0.

RESOLUTION - TITLE - REZONING FROM AGRICULTURAL TO R-1 RESIDENTIAL ZONE A TRACT OF LAND LOCATED EAST OF AND ADJOINING HURRICANE CREEK ESTATES, SOUTH OF EAST BRAINERD ROAD. THIS TRACT BEGINS AT THE NEW CORNER OF SECTION 19, TOWNSHIP 5, NORTH, RANGE 2, WEST OF THE BASIS LINE OCOEE DISTRICT, AND EXTENDS SW, BETWEEN THE DIVIDING LINE OF SECTIONS 19 AND 20 FOR 2213', THENCE NW 1086.8', THENCE NE 882', THENCE NW 1446', THENCE SE, ALONG THE DIVIDING LINE OF SECTIONS 18 AND 19, FOR 1733.6', TO THE POINT OF BEGINNING.

BE IT RESOLVED, BY THE COUNTY COUNCIL OF HAMILTON COUNTY, TENNESSEE, IN SESSION ASSEMBLED:-

WHEREAS, Helen P. Austin and Town & Country Development petitioned The Chattanooga-Hamilton County Regional Planning Commission to rezone a tract of land located East of and adjoining Hurricane Creek Estates, South of East Brainerd Road, and said Planning Commission after hearing recommended that said petition be approved; and

WHEREAS, Helen P. Austin and Town and Country Development requested that the County Council consider said petition and notice has been published in a newspaper in general circulation in Hamilton County that the County Council would hold a public hearing on December 6, 1972, concerning the passage of this Resolution as required by law, and such hearing having been held.

NOW, THEREFORE, BE IT RESOLVED, BY THE COUNTY COUNCIL OF HAMILTON COUNTY, TENNESSEE, IN SESSION ASSEMBLED: That the Zoning Resolution of Hamilton County be amended to rezone from Agricultural to R-1 Residential Zone a tract of land located East of and adjoining Hurricane Creek Estates, South of East Brainerd Road. This tract begins at the NE corner of Section 19, Township 5, North, Range 2, West of the basis line Ocoee District, and extends SW, between the dividing line of Sections 19 and 20 for 2213', thence NW 1086.8', thence NE 882', thence NW 1446', thence SE, along the dividing line of Sections 18 and 19, for 1733.6', to the point of beginning.

BE IT FURTHER RESOLVED, THAT THIS Resolution take effect from and after its passage, the public welfare requiring it.

/s/ Bob Long
Member of the County Council

ON MOTION of Councilman Long, seconded by Councilman Mayfield, the foregoing Resolution was unanimously adopted by Acclamation. Total present - 5. Absent - 0.

RESOLUTION - TITLE - REZONING FROM AGRICULTURAL-RURAL RESIDENTIAL TO MOBILE HOME DISTRICT A TRACT OF LAND LOCATED ON THE NORTH LINE OF DAISY DALLAS ROAD, WEST OF HENSLEY ROAD. THIS TRACT BEGINS SOME 780' WEST OF HENSLEY ROAD, FRONTS 687' ON THE NORTH LINE OF DAISY DALLAS ROAD AND EXTENDS NE 920' TO THE SOUTH LINE OF MATHERLY STREET, THENCE SE ALONG THE SOUTH LINE OF NORTH CHESTER SUBDIVISION, FOR 687', THENCE SW SOME 760' TO DAISY DALLAS ROAD.

BE IT RESOLVED, BY THE COUNTY COUNCIL OF HAMILTON COUNTY, TENNESSEE, IN SESSION ASSEMBLED:-

DECEMBER TERM 1972

WHEREAS, Maurice G. Beavers petitioned The Chattanooga-Hamilton County Regional Planning Commission to rezone a tract of land located on the North line of Daisy Dallas Road, West of Hensley Road, and said Planning Commission after hearing recommended that said petition be denied; and

WHEREAS, Maurice G. Beavers requested that the County Council consider said petition and notice has been published in a newspaper in general circulation in Hamilton County that the County Council would hold a public hearing on December 6, 1972, concerning the passage of this Resolution as required by law, and such hearing having been held.

NOW, THEREFORE, BE IT RESOLVED, BY THE COUNTY COUNCIL OF HAMILTON COUNTY, TENNESSEE, IN SESSION ASSEMBLED: That the Zoning Resolution of Hamilton County be amended to rezone from Agricultural-Rural Residential to Mobile Home District a tract of land located on the North line of Daisy Dallas Road, West of Hensley Road. This tract begins some 780' West of Hensley Road, fronts 687' on the North line of Daisy Dallas Road and extends NE 920' to the South line of Matherly Street, thence SE, along the South line of North Chester Subdivision, for 687', thence SW some 760' to Daisy Dallas Road.

BE IT FURTHER RESOLVED, that this Resolution take effect from and after its passage, the public welfare requiring it.

/s/ Chester L. Frost
Member of the County Council

ON MOTION of Judge Frost, seconded by Councilman Mayfield, the foregoing Resolution was unanimously denied by Acclamation. Total present-5. Absent - 0.

ON MOTION of Judge Frost, seconded by Councilman Wilson, to delay for thirty (30) days, any action on Resolution No. 290 (James W. Thomas, Jr., et al.) The foregoing Motion was unanimously adopted by Acclamation. Total present - 5. Absent - 0.

RESOLUTION - TITLE - TO AMEND A RESOLUTION ADOPTED BY THE HAMILTON COUNTY COUNCIL ON FEBRUARY 16, 1972, THAT ESTABLISHED A BOARD OF PLUMBING EXAMINERS FOR THE LICENSING OF QUALIFIED PLUMBING CONTRACTORS AND THOSE ENGAGED IN THE VARIOUS PHASES OF PLUMBING WORK WITHIN HAMILTON COUNTY: TO ESTABLISH EXAMINATION AND LICENSING FEES: TO REGULATE ACTIVITIES OF PERSONS LICENSED HEREUNDER: AND TO PROVIDE PENALTIES FOR THE VIOLATION THEREOF.

(For Photostat of said resolution see Page 188-A through 188-C.)

ON MOTION of Judge Frost, seconded by Councilman Long, the foregoing Resolution was unanimously adopted on a Roll Call vote; with the following members of the County Council voting as follows: Councilman Long, "Aye", Councilman Mayfield, "Aye"; Councilman Newell, "Aye"; Councilman Wilson, "Aye" and Judge Frost, "Aye". Total present - 5. Absent - 0.

A RESOLUTION TO AMEND A REGULATION ENTITLED: "A REGULATION FOR AIR CONSERVATION AND THE PREVENTION; ABATEMENT AND CONTROL OF AIR POLLUTION; CREATING AN AIR POLLUTION CONTROL AUTHORITY AND PRESCRIBING ITS POWERS AND DUTIES: AND ESTABLISHING STANDARDS, RULES AND REGULATIONS FOR THE ABATEMENT AND CONTROL OF AIR POLLUTION AND PROVIDING PENALTIES FOR VIOLATIONS THEREOF: AND PROVIDING FOR THE ISSUANCE, SUSPENSION AND REVOCATION OF INSTALLATION PERMITS, TEMPORARY OPERATING PERMITS AND CERTIFICATES OF OPERATION: AND AUTHORIZING THE IMPOSITION AND COLLECTION OF PENALTIES AND FORFEITURES."

(For Photostat of this Resolution see Page 188-D through 188-Z.)

44

State of Tennessee }
Hamilton County

December 6, 1972

A RESOLUTION

TITLE TO AMEND A RESOLUTION ADOPTED BY THE HAMILTON COUNTY COUNCIL ON FEBRUARY 16, 1972, THAT ESTABLISHED A BOARD OF PLUMBING EXAMINERS FOR THE LICENSING OF QUALIFIED PLUMBING CONTRACTORS AND THOSE ENGAGED IN THE VARIOUS PHASES OF PLUMBING WORK WITHIN HAMILTON COUNTY; TO ESTABLISH EXAMINATION AND LICENSING FEES; TO REGULATE ACTIVITIES OF PERSONS LICENSED HEREUNDER; AND TO PROVIDE PENALTIES FOR THE VIOLATION THEREOF.

Be it Resolved, by the County Council of Hamilton County, Tennessee, in Session Assembled:—

1. That Section 2 entitled "Same--Composition: Officers." as was adopted is hereby stricken, and in lieu thereof insert the following section, viz: "BE IT RESOLVED, That the Board of Plumbing Examiners for Hamilton County, Tennessee, will be composed of five persons to be appointed by the Hamilton County Council; two of whom shall be Master Employer Plumbers of not less than five years practical experience, one being a union employer and the other a non-union employer; and three of whom shall be Journeyman Plumbers of not less than five years practical experience, one of the three being a union member and one being a non-union plumber, and the third member may be either union or non-union."

2. That Section 3 entitled "Same--Removal of members; quorum" be amended by removing the last sentence in the paragraph which reads, "In the event of a tie vote on any vote taken by the Plumbing Board, the matter may be referred to the County Engineer of Hamilton County who may cast the deciding vote".

3. That Section 6 entitled "Application and Qualifications for examination and license" be stricken in its entirety, and in lieu therefore insert the following section, viz:

Qualifications for Class I Master Plumbing Contractor: Any person shall be eligible for written examination as a Class I Master Plumbing Contractor who (1) has had three (3) or more years' practical experience

.....
Member of the County Council

Action taken.....

as a journeyman plumber; or (2) has held an unrevoked Class I Master Plumbing Contractor's license in the City of Chattanooga; or (3) has a professional license to practice engineering in the State of Tennessee; or (4) has had such education and experience in plumbing installation and maintenance of commercial, industrial or residential installations as shall be acceptable by the Board.

Note: The Class II Residential Plumbing Contractors Section is being eliminated and all those holding Class II Residential Plumbing Licenses will be granted Class I licenses upon payment of fees.

Qualifications for Class III Journeyman Plumber: Any person shall be eligible for written examination as a journeyman plumber who (1) has had three (3) or more years practical experience as a registered apprentice plumber; or (2) has previously held an unrevoked journeyman plumber's license in the City of Chattanooga; or (3) has satisfactorily completed a recognized apprentice training program; or (4) has had such experience in plumbing as shall be acceptable to the Board.

Each applicant for examination by the Board shall file with the Building Commissioner's Office an application for such examination. Such applicant shall state the class of license applied for, the name and the proposed place of business of the applicant, or the name of the prospective employer of the applicant, and such other information as the Board shall require.

An examination fee in the following amount shall accompany the application which will be applied to first year license if applicant passes the examination:

Class I	Master Plumbing Contractor	\$25.00
Class III	Journeyman Plumber	10.00

Note: Section 6(b) is being eliminated completely.

4. That Section 7(2) entitled "Plumbing licenses--Required, exceptions" be amended by striking therefrom any reference to Class II Residential Plumbing License.

5. That Section 8 entitled "Same--Classes" be amended by eliminating the first paragraph and substituting therefor "Two classes of licenses and certificates shall be issued by the Board of Plumbing Examiners designated respectfully as Class I Master Plumbing Contractor's License, or as Class III Journeyman Plumber's License.

Said Section is further amended by striking therefrom the entire third paragraph dealing with Class II Residential Plumbing Contractor's License.

6. That Section 9 entitled "Same--Fees" be stricken in its entirety and in lieu thereof insert the following, viz:

Fees for licenses granted or renewed under this Resolution shall be as follows:

For Class I, Master Plumbing Contractor's License, and
for each renewal thereof-----\$50.00 per year or
part thereof.

For Class III, Journeyman Plumber's License and for each
renewal thereof-----\$5.00 per year or
part thereof.

Such fees shall be collected by the Building Commissioner's Office and paid over to the County. All fees collected shall be used along with other fees to pay the expenses of the Office of Building Commissioner.

BE IT FURTHER RESOLVED, that this Resolution take effect from and after its passage, the public welfare requiring it.

Walter L. Groat
Member of the County Council

Action taken Approved

12

REGULATION AMENDMENT

A RESOLUTION TO AMEND A REGULATION ENTITLED: "A REGULATION FOR AIR CONSERVATION AND THE PREVENTION, ABATEMENT AND CONTROL OF AIR POLLUTION; CREATING AN AIR POLLUTION CONTROL AUTHORITY AND PRESCRIBING ITS POWERS AND DUTIES; AND ESTABLISHING STANDARDS, RULES AND REGULATIONS FOR THE ABATEMENT AND CONTROL OF AIR POLLUTION AND PROVIDING PENALTIES FOR VIOLATIONS THEREOF; AND PROVIDING FOR THE ISSUANCE, SUSPENSION AND REVOCATION OF INSTALLATION PERMITS, TEMPORARY OPERATING PERMITS AND CERTIFICATES OF OPERATION; AND AUTHORIZING THE IMPOSITION AND COLLECTION OF PENALTIES AND FORFEITURES."

Be it Resolved by the County Council of Hamilton County, Tennessee, That the Regulation above captioned be, and hereby is, amended as follows:

SECTION 1. That the caption of the Regulation be, and hereby is, amended by striking the period (.) at the end of the caption and substituting in lieu thereof the following:

"; AND REQUIRING MONITORING OF SOURCES AND MAKING EMISSION DATA AVAILABLE TO THE PUBLIC; AND PROVIDING FOR THE LICENSING OF OPERATORS OF CERTAIN TYPES OF EQUIPMENT."

SECTION 2. That the Regulation be, and hereby is, amended by striking the first sentence of Paragraph 3 of Section 2-A and substituting in lieu thereof the following:

"The Board shall select annually a Chairman, Vice-Chairman and Secretary from among its members as officers; each officer shall have the right to vote on all matters, and shall hold office until the expiration of the term for which elected and thereafter until his successor has been elected."

SECTION 3. That the Regulation be, and hereby is, amended by striking from Paragraph 1 of Section 3-A the language: "standards, rules and regulations consistent with the general intent and purposes of

this regulation to prevent, abate and control air pollution" and substituting in lieu thereof the following:

"provisions of this regulation".

SECTION 4. That the Regulation be, and hereby is, amended by striking from Paragraph 3 of Section 3-A the language: "Through its Bureau, make" and substituting in lieu thereof the following:

"Make".

SECTION 5. That the Regulation be, and hereby is, amended by adding immediately after the word "operation" in Paragraph 11 of Section 3-A the following:

"and other permits and licenses provided for in this regulation".

SECTION 6. That the Regulation be, and hereby is, amended by striking from Section 4-B the fourth sentence in its entirety and substituting in lieu thereof the following:

"All action taken by the Board under this section shall be approved in writing by the chairman, vice-chairman or chairman pro tem. of the Board."

SECTION 7. That the Regulation be, and hereby is, amended by adding immediately following the language: "temporary operating permit" in the second sentence of Section 4-C the following:

"or any other permit or license issued pursuant to the provisions of this regulation".

SECTION 8. That the Regulation be, and hereby is, amended by striking from the first sentence of Section 5-C the word: "shall" and substituting in lieu thereof the word:

"may"

SECTION 9. That the Regulation be, and hereby is, amended by striking from the fourth sentence of Section 5-D the language: "sixty" and substituting in lieu thereof the following:

"thirty (30)"

SECTION 10. That the Regulation be, and hereby is, amended by adding immediately following the word: "vice-chairman" in the first and fourth sentences of Section 7-B the following:

"or chairman pro tem."

SECTION 11. That the Regulation be, and hereby is, amended by striking the fifth sentence of Section 7-B in its entirety and substituting in lieu thereof the following:

"Witnesses may likewise be examined by any member of the Board, the County Attorney, the attorney representing the Board, the attorney presenting proof from the Bureau, the applicant for variance or his attorney, an alleged violator or his attorney, or any other person determined by the Board to have a real and substantial interest in the hearing or his attorney."

SECTION 12. That the Regulation be, and hereby is, amended by striking from the first sentence of Section 7-E the word "final"; and further by striking the fourth and fifth sentences of Section 7-E in their entirety and substituting in lieu thereof the following:

"Upon receipt of said notice of appeal and bond, the Director shall immediately notify the Chairman, Vice-Chairman or Chairman pro tem. of the Board of the appeal. The hearing on appeal to the Board may be had at a special meeting of the Board called by the Chairman, Vice-Chairman or Chairman pro tem. or at a regular meeting."

SECTION 13. That the Regulation be, and hereby is, amended by adding to Section 8 as the concluding sentence thereof the following:

"Notwithstanding the foregoing, neither the composition of air contaminants nor emission data shall be considered confidential under this section."

SECTION 14. That the Regulation be, and hereby is, amended by striking Rule 2 of Section 9 in its entirety and substituting in lieu thereof the following:

"Rule 2. Regulation of Nitrogen Oxides

Rule 2.1. No person shall cause, suffer, allow or permit the emission of nitrogen oxides, expressed as nitrogen dioxide, from fuel burning equipment built or installed on and after the 1st day of January, 1973, in excess of the following:

- a. 165 ppm corrected to 15 percent excess air when gaseous fossil fuel is fired (equivalent to 0.20 pounds of nitrogen oxides, expressed as nitrogen dioxide, per million BTU heat input).
- b. 227 ppm corrected to 15 percent excess air when liquid fossil fuel is fired (equivalent to 0.30 pounds of nitrogen oxides, expressed as nitrogen dioxide, per million BTU heat input).
- c. 525 ppm corrected to 15 percent excess air when solid fossil fuel is fired (equivalent to 0.70 pounds of nitrogen oxides, expressed as nitrogen dioxide, per million BTU heat input).

When different fossil fuels are burned simultaneously in any combination, the applicable standard shall be determined by proration (i. e. the allowable emission, expressed as nitrogen dioxide, shall be equal to the value obtained from the equation: $A = S \times (525) + L \times (227) + G \times (165)$ where

- S = fraction of total heat input derived from solid fossil fuel
 L = fraction of total heat input derived from liquid fossil fuel
 G = fraction of total heat input derived from gaseous fossil fuel
 A = the emission limit in ppm

Rule 2.2. On and after the 1st day of July, 1975, no person shall cause, suffer, allow or permit the emission of nitrogen oxides from any nitric acid plant in being before the 1st day of January, 1973, in excess of 5.5 pounds (calculated as nitrogen dioxide) per ton of acid produced.

Rule 2.3. No person shall cause, suffer, allow or permit the emission of nitrogen oxides from any nitric acid plant built or installed on and after the 1st day of January, 1973, in excess of 3 pounds (calculated as nitrogen dioxide) per ton of acid produced.

Rule 2.4. All sampling of emissions from any source of nitrogen oxides and all analyses of samples to determine the amount of nitrogen oxides in such samples shall be conducted as specified by techniques promulgated by the Board."

SECTION 15. That the Regulation be, and hereby is, amended by adding to Rule 4 of Section 9 as part thereof the following:

"Rule 4.4. The Director or his representative may examine the weigh bills for all fuels delivered to and by all fossil fuel dealers by any means of transportation."

SECTION 16. That the Regulation be, and hereby is, amended by striking from Rule 5.1. of Section 9 the language: "on or after the third anniversary of the adoption of the regulation" and substituting in lieu thereof the following:

"on and after the 14th day of October, 1972".

SECTION 17. That the Regulation be, and hereby is, amended by striking Rule 6.3., Rule 6.4. and Rule 6.5. of Section 9 in their entirety and substituting in lieu thereof the following:

"Rule 6.3. Open burning of vegetation and wood materials may be permitted by the Director provided the following conditions are met:

- a. A signed application shall be submitted to the Director giving the reasons why no other method of disposal can be employed, amount of material to be burned and location of material to be burned.
- b. No burning shall occur until such inspection of the material as may be required by the Bureau is conducted.
- c. Burning shall be conducted only on days of low pollution potential, as determined by the Bureau, and only between the hours of 9:00 A.M. and 4:00 P.M. on such days.
- d. Only clean fuel not containing garbage, rubber, plastics or other refuse shall be allowed for the start-up of fires.
- e. Written approval is received from the Director.

Rule 6.4. Controlled burning of vegetation and wood materials may be permitted by the Director provided the following conditions are met:

- a. A signed application shall be submitted to the Director including the following:
 1. Complete plans and details of the method and equipment to be used for the control of such burning.
 2. Name of the person in charge of the equipment and how he may be contacted.
- b. An annual fee of \$100.00 shall be included with the application, which fee shall be collected by the Bureau and remitted to the Fiscal Agent of the Board. Controlled burning permits are renewable annually. Application for renewal of a controlled burning permit shall be made in writing not less than sixty (60) days prior to the expiration of the permit for which renewal is sought.
- c. Written approval is received from the Director.

Rule 6.5. Open burning shall be allowed without compliance with Rule 6.3. only in the following specifically listed instances:

- a. Fires used for cooking of food or for ceremonial or recreational purposes, including barbecues and outdoor fireplaces, but only if such fires are fuelled for that particular purpose.
- b. Fires set by or at the direction of responsible fire control agencies for the prevention, elimination or reduction of the spread of existing fires.
- c. Safety flares and smokeless flares, except those for the combustion of waste gases. Flares for the combustion of waste gases shall comply with applicable provisions of Section 10 of this regulation."

SECTION 18. That the Regulation be, and hereby is, amended by adding to Rule 6 of Section 9 as part thereof the following:

"Rule 6.6. Open burning may be permitted in the following instances, provided a written statement, such as is required in Rule 6.3. a. is filed with the Director and written approval is given by the Director:

- a. Fires set for the training and instruction of public or private fire fighting personnel, including those in civil defense.
- b. Other open burning where there is no other practical, safe and lawful method of disposal."

SECTION 19. That the Regulation be, and hereby is, amended by striking Rule 7.3. of Section 9 in its entirety and substituting in lieu thereof the following:

"Rule 7.3. No person shall cause, suffer, allow or permit emission from any incinerator in being before the 1st day of January, 1973, in excess of 0.4 pounds per 100 pounds charge. No person shall cause, suffer, allow or permit emission from any incinerator built or installed on and after the 1st day of January, 1973, in excess of 0.1 pounds per 100 pounds charge. Provided, however, that on and after the 1st day of July, 1975, no person shall cause, suffer, allow or permit emission from any incinerator in excess of 0.1 pounds per 100 pounds charge".

SECTION 20. That the Regulation be, and hereby is, amended by striking from Rule 7.4. of Section 9 the language: "effective date of this regulation" and substituting in lieu thereof the following:

"14th day of October, 1969".

SECTION 21. That the Regulation be, and hereby is, amended by striking from Rule 7.5. of Section 9 the period (.) and substituting in lieu thereof the following:

"and a barometric damper."

SECTION 22. That the Regulation be, and hereby is, amended by adding to Rule 7 of Section 9 as parts thereof the following:

"Rule 7.6. A pathological waste incinerator is one which has a solid hearth and which otherwise complies with the provisions of Rule 7.4. Any non-pathological waste incinerator in which pathological wastes are to be burned must have a solid hearth of sufficient size to accomodate such waste, which hearth must be located in such position that the waste can be placed opposite the flame port in the hottest part of the primary chamber. Unless the incinerator is specifically designed for the burning of pathological waste, no more than ten (10) percent of a charge shall consist of pathological waste.

Rule 7.7. On and after the 1st day of March, 1973, the person in responsible charge of the operation of an incinerator must be licensed by the Bureau. Such license shall be issued only after a passing score is received on a standardized test to be devised and administered by the Bureau. The Bureau shall test persons on their knowledge of the principles of incineration, including but not necessarily limited to the subjects of preignition, firing and cleaning. The Bureau shall have the power to collect a onetime fee of \$5.00 pursuant to the issuance of such license. Said fee shall be remitted to the Fiscal Agent of the Board. The Director shall have authority to suspend or revoke such license if the person holding such license willfully or by reason of incompetence violates any provision of this regulation. No license issued in accordance with the provisions of this Rule shall be assignable or transferrable. The failure to issue a license, or suspension or revocation of such license shall be an order or determination of the Director within the meaning of Section 7-E of this regulation."

SECTION 23. That the Regulation be, and hereby is, amended by striking Rules 8.1. and 8.2. of Section 9 in their entirety and substituting in lieu thereof the following:

"Rule 8.1. All existing installations from which any air contaminant is emitted or escapes into open air as a result of the combustion of fuel shall comply with Schedule 1 of Table 1 and with the provisions of Rule 8.3. on and after the 14th day of October, 1972. Schedule 1 of Table 1 and the provisions of Rule 8.3. shall apply to all new fuel burning installations. Provided, however, that on and after the 1st day of July, 1974, the emission limits of Schedule 1 of Table 1 shall no longer be applicable and no person shall cause, suffer, allow or permit the emission of air contaminants from fuel burning equipment in being before the 1st day of January, 1973, in excess of that provided in Schedule 2 of Table 1.

Rule 8.2. No person shall cause, suffer, allow or permit the emission of air contaminants from fuel burning equipment built or installed on and after the 1st day of January, 1973, in excess of that provided in Schedule 3 of Table 1."

SECTION 24. That the Regulation be, and hereby is, amended by striking from Rule 8.3. of Section 9 the second sentence thereof and substituting in lieu thereof the following:

"The limitations, subject to linear interpolation, are to be conformed to when the fuel burning equipment is operating at the maximum design heat input rating."

SECTION 25. That the Regulation be, and hereby is, amended by striking Table 1 of Rule 8 of Section 9 in its entirety and substituting in lieu thereof the following:

"TABLE 1

Emission Standards For Fuel Burning Equipment

<u>Equipment Rating</u> (10^6 BTU/Hr)	<u>Allowable Particulate Emission</u> (Lbs/ 10^6 BTU/Hr)		
	<u>Schedule 1</u>	<u>Schedule 2</u>	<u>Schedule 3</u>
0 - 10.0	.60	.60	.60
50.0	.46	.40	.25
100.0	.40	.33	.17
250.0	.36	.26	.10
500.0	.30	.22	.10
1,000.0	.27	.18	.10
2,000.0	.245	.15	.10
5,000.0	.210	.12	.10
7,500.0	.200	.11	.10
10,000.0	.185	.10	.10

Determine intermediate values by linear interpolation."

SECTION 26. That the Regulation be, and hereby is, amended by striking Rule 9 of Section 9 in its entirety and substituting in lieu thereof the following:

"Rule 9. Regulation of Visible Emissions from Internal Combustion Engines.

Rule 9.1. No person shall cause, suffer, allow or permit the emission of visible air contaminants from any spark ignition engine of ten (10) horsepower or more

- a. For a period of time exceeding ten (10) seconds, or
- b. After the vehicle has moved 100 yards or more from its initial starting point.

Rule 9.2. No person shall cause, suffer, allow or permit the visible emission of air contaminants from a diesel type engine for a period of more than sixty (60) consecutive seconds in excess of number one (1) of the Ringelmann Chart, or in excess of an opacity of twenty (20) percent.

Rule 9.3. Responsibility for compliance with Rules 9.1. and 9.2. applies to the owner, the registered owner, the lessee and the operator, individually, and each shall be jointly or severally liable for violation of these Rules and subject to the fines and penalties of this regulation.

Rule 9.4. Testing of vehicles to determine compliance with Rules 9.1. and 9.2. shall become a part of and be included in the semi-annual safety lane inspection required by Section 24-317 of the Chattanooga City Code (Code 1968).

Rule 9.5. Testing in the outdoor atmosphere of internal combustion engines which have been or are to be repaired will be allowed if such tests are performed on the premises of the repairing facility.

Rule 9.6. No motor vehicle which is equipped with a pollution control device shall be modified or altered in any manner which will decrease its efficiency or effectiveness in the control of air pollution.

Rule 9.7. No diesel engine which supplies motive power to a vehicle shall be allowed to idle more than five (5) consecutive minutes when the vehicle is not in motion, except when the vehicle is forced to remain motionless because of traffic conditions over which the operator has no control; provided, however, that any diesel engine which supplies motive power to a truck or locomotive shall be allowed to idle for more than five (5) consecutive minutes when it is at a distance in excess of five hundred (500) feet from the nearest residential, recreational, institutional, retail sales, hotel or educational premises."

SECTION 27. That the Regulation be, and hereby is, amended by striking Rule 10.5. of Section 9 in its entirety and substituting in lieu thereof the following:

"Rule 10.5. Notwithstanding the provisions of Rule 10.2. and Rule 10.4., no person shall cause, suffer, allow or permit emission from any air contaminant source built or installed on and after the 1st day of January, 1973, in excess of that provided in Schedule 3 of Table 2 of Rule 10."

SECTION 28. That the Regulation be, and hereby is, amended by adding to Rule 10 of Section 9 as part thereof the following:

"Rule 10.6. Tests to determine compliance with this Rule 10 shall be conducted as provided in Sections 10 and 14 of this regulation; provided, however, that compliance with this Rule 10 does not exempt such persons from the compliance with any other rule or section of this regulation applicable to emissions."

SECTION 29. That the Regulation be, and hereby is, amended by striking Table 2 of Rule 10 of Section 9 in its entirety and substituting in lieu thereof the following:

TABLE 2

Particulate Emission Standards For Process Equipment

Input Process Weight (Lb/Hr)	Output Emission Installation Type (Lb/Hr)		
	Schedule 1	Schedule 2	Schedule 3
100	0.551	0.551	0.55
200	0.887	0.887	0.86
400	1.40	1.40	1.32
600	1.83	1.83	1.70
800	2.22	2.48	2.03
1,000	2.58	2.91	2.34
1,500	3.38	3.98	3.00
2,000	4.10	5.00	3.59
2,500	4.76	6.00	4.12
3,000	5.38	6.92	4.62
3,500	5.96	7.85	5.08
4,000	6.52	8.80	5.52
5,000	7.58	10.2	6.34
6,000	8.56	12.0	7.09
7,000	9.49	13.4	7.81
8,000	10.4	14.8	8.50
9,000	11.2	16.1	9.10
10,000	12.0	17.9	9.70
12,000	13.6	20.3	10.90
16,000	16.5	25.7	13.0
18,000	17.9	28.0	14.0
20,000	19.2	30.6	15.0
30,000	25.2	42.0	19.2
40,000	30.5	47.0	23.0
50,000	35.4	48.0	26.4
60,000	40.0	49.0	29.6
70,000	41.3	49.6	30.6
80,000	42.5	50.0	31.2
90,000	43.6	50.3	31.8
100,000	44.6	51.0	32.4
120,000	46.3	52.0	33.3
140,000	47.8	53.0	34.2
160,000	49.0	54.6	34.9
200,000	51.2	55.5	36.1
1,000,000	69.0	69.0	46.7

Determine intermediate values by linear interpolation."

SECTION 30. That the Regulation be, and hereby is, amended by the designation of the first paragraph of Rule 11 of Section 9 as Rule 11.1. and by the designation of the second paragraph of Rule 11 of Section 9 as Rule 11.2.

SECTION 31. That the Regulation be, and hereby is, amended by striking Rule 13 of Section 9 in its entirety and substituting in lieu thereof the following:

"Rule 13.1. No person shall cause, suffer, allow or permit the emission of gas containing sulfur dioxide from any new source in excess of 500 ppm (volume).

Rule 13.2. No person shall cause, suffer, allow or permit the emission of gas containing sulfur dioxide from any existing source in excess of 2,000 ppm (volume).

Rule 13.3. On and after the 1st day of July, 1974, the provisions of Rule 13.2. above shall no longer be applicable and all air contaminant sources shall be construed as new sources for the purpose of Rule 13 of this regulation and shall be required to meet those standards set forth in Rule 13.1. above stated.

Rule 13.4. Fuel burning equipment exhaust gas volume is to be corrected to thirty (30) percent excess air for purposes of determining sulfur dioxide concentration.

Rule 13.5. All sampling of exhaust gases from any source of sulfur dioxide and all analyses of samples to determine the amount of sulfur dioxide in exhaust gases shall be conducted as specified by techniques promulgated by the Board.

Rule 13.6. For the purposes of this Rule 13, all sulfur present in gaseous compounds and containing oxygen shall be deemed to be present as sulfur dioxide.

Rule 13.7. Compliance with this Rule 13 shall not relieve a person from the requirements of Rule 12 or from the requirements of any other rules or provisions of this regulation."

SECTION 32. That the Regulation be, and hereby is, amended by adding as Rule 15 of Section 9 thereof the following:

"Rule 15. Regulation of Asbestos

Rule 15.1. No person shall cause, suffer, allow or permit emissions from any fabricating or manufacturing source involving the use of commercial asbestos except in accordance with the following:

- a. Emissions of particulate matter, either from any such source continuously generating visible emissions, or in direct forced gas streams, shall not exceed the amounts which would be emitted if the air containing such visible emissions or if such forced exhausts were treated

- (1) in fabric filter installations equipped with woven cotton fabrics having airflow permeabilities not exceeding 20 cfm/ft^2 , utilizing no bypass devices and providing for emptying collection hoppers without creating visible emissions of particulate matter, or
- (2) where approved by the Director because of special process conditions, in wet collectors of the high-energy venturi type operated with a minimum gas pressure decrease across the venturi throat of 40 inches w. g.

- b. Visible emissions of particulate matter from any manufacturing or fabricating operations in an area directly open to the atmosphere are prohibited.

Rule 15.2. No person shall cause, suffer, allow or permit the visible emission of asbestos particulate matter resulting from the repair or demolition of any building or structure; provided, however, that the provisions of this Rule shall not be applicable to the repair or demolition of a single-family dwelling.

Rule 15.3. No person shall cause, suffer, allow or permit the spraying of any product which contains asbestos onto any portion of a building or structure.

Rule 15.4. No person shall cause, suffer, allow or permit the spraying of any product which contains asbestos in an area directly open to the atmosphere.

Rule 15.5. No person shall cause, suffer, allow or permit the emission of particulate matter from the spraying of any product which contains asbestos, if such spraying is not specifically prohibited by Rule 15.3. or 15.4., in excess of the amount which would be emitted if the air containing such emissions were treated

- a. in fabric filter installations equipped with woven cotton fabrics having airflow permeabilities not exceeding 20 cfm/ft^2 , utilizing no bypass devices and providing for emptying collection hoppers without creating visible emissions of particulate matter, or
- b. where approved by the Director because of special process conditions, in wet collectors of the high-energy venturi type operated with a minimum gas pressure decrease across the venturi throat of 40 inches w. g.

Rule 15.6. No person shall cause, suffer, allow or permit the surfacing or resurfacing of any roadway with any solid waste product of asbestos mining or milling operations which contains asbestos.

Rule 15.7. The owner, operator or other person in responsible charge of an installation or operation which is the

source of asbestos emissions shall make available to the Director sufficient information as may be required to demonstrate that substitute equipment, other than the fabric filter installations or wet collectors specified in Rules 15.1. and 15.5., will provide the degree of control which, in the judgment of the Director, is at least as stringent as that which would be achieved by using such fabric filter installations or wet collectors. To the maximum extent practicable, the determination of equivalent degree of emission control will be based upon operation at the actual conditions at which the substitute equipment is or will be operated on the emission source. Factors which will be considered include, but are not limited to, collection efficiency, reliability, and maintenance practices associated with proper operation of the substitute equipment.

Rule 15.8. The owner, operator or other person in responsible charge of an installation or operation which is the source of asbestos emissions shall devise methods of estimating such emissions, submit such proposed estimating methods in writing to the Director and receive written approval from the Director for the use of such methods. Such person shall be responsible for submitting estimated emissions in writing to the Director at least every three (3) months."

SECTION 33. That the Regulation be, and hereby is, amended by adding as Rule 16 of Section 9 thereof the following:

"Rule 16. Regulation of Beryllium

Rule 16.1. No person shall cause, suffer, allow or permit total emissions from machine shops, ceramic plants, propellant plants, foundries, extraction plants, or incinerators designed or modified for disposal of toxic substances in excess of 10 grams of beryllium in a 24-hour period. For purposes of this Rule, "total emissions" means the emissions of beryllium in any form or any compound, from all points within a stationary source including emissions from the disposal of beryllium contaminated waste.

Rule 16.2. All beryllium emissions shall be transported through stacks or ducts which permit testing by standard stack sampling methods. The owner, operator or other person in responsible charge of an installation or operation which is the source of beryllium emissions shall conduct source tests at least every three (3) months and shall submit the results of such tests in writing to the Director."

SECTION 34. That the Regulation be, and hereby is, amended by striking Paragraph 1 of Section 10-A in its entirety and substituting in lieu thereof the following:

"1. No person shall construct, install, reconstruct or alter any fuel burning, refuse burning, process or

control equipment until an application, together with plans and specifications applicable to the work on the equipment and structures or buildings used in connection therewith, has been filed by the person or his agent in the office of, and has been approved by, the Director and an Installation Permit issued by him for such construction, installation or alteration."

SECTION 35. That the Regulation be, and hereby is, amended by striking from the first sentence of Paragraph 2 of Section 10-A the language: ", including the means provided for admitting the air for combustion processes"; by also striking the language: "; the use to be made of such process, fuel burning, refuse burning or control equipment"; and by also striking the language: "physical characteristics of particulate emitted,".

SECTION 36. That the Regulation be, and hereby is, amended by striking Paragraph 3 of Section 10-A in its entirety and substituting in lieu thereof the following:

"3. Maintenance or repair or physical transfer of any installed equipment within the premises of original installation which does not change the capacity of such process or control equipment, and which does not involve any change in the method of processing or increase the amount or alter the characteristics of the emission of air pollutants therefrom may be made without an Installation Permit. The physical transfer of any installed equipment to a location other than within the premises of original installation shall cause said equipment to be reclassified as "new equipment. " "

SECTION 37. That the Regulation be, and hereby is, amended by striking the third sentence of Paragraph 4 of Section 10-A in its entirety and substituting in lieu thereof the following:

"Said bond to be conditioned upon compliance with this regulation and to provide for forfeiture upon proof of a violation of any provision of this regulation by the subject secret process; provided that proof of a violation of any provision of this regulation shall prima facie create a presumption of fact that said violation was a violation by the subject secret process. " "

SECTION 38. That the Regulation be, and hereby is, amended by striking the first sentence of Paragraph 15 of Section 10-A in its entirety and substituting in lieu thereof the following:

"The following fee schedule shall apply to the issuance of all Installation Permits with the exception of those solely for control equipment, for which no fee is required. Said fees shall be collected by the Bureau and remitted to the Fiscal Agent of the Board."

SECTION 39. That the Regulation be, and hereby is, amended by striking from Schedule 10-A-IV and from Schedule 10-A-V of Paragraph 15 of Section 10-A so much of the language as reads "\$40.00" and substituting in lieu thereof the following:

"\$15.00".

SECTION 40. That the Regulation be, and hereby is, amended by striking Paragraph 4 of Section 10-B in its entirety and substituting in lieu thereof the following:

"4. A Temporary Operating Permit shall be valid for not in excess of six (6) months after the date of issue. Extensions of time not in excess of three (3) months may be granted by the Director. Upon the expiration of such Permit or of such extensions as may be granted, application for a Certificate of Operation must be made as is hereinafter provided."

SECTION 41. That the Regulation be, and hereby is, amended by striking Paragraph 5 of Section 10-B in its entirety, including Schedule 10-B-I through 10-B-V, and substituting in lieu thereof the following:

"5. A fee of \$15.00 will be assessed for the issuance of each Temporary Operating Permit, and for each extension thereof should an extension be granted, which fee shall be collected by the Bureau and remitted to the Fiscal Agent of the Board. No fee shall be required for permits upon control equipment."

SECTION 42. That the Regulation be, and hereby is, amended by striking the second sentence of Paragraph (1) of Section 10-C in its entirety and substituting in lieu thereof the following:

"Said Certificate of Operation shall be kept on file and made available to Bureau representatives upon request."

SECTION 43. That the Regulation be, and hereby is, amended by striking from the end of Paragraph (3) of Section 10-C the period (.) and substituting in lieu thereof the following:

" , and no person shall operate any equipment which requires a Certificate of Operation until such Certificate shall have been obtained. No person shall cause, suffer, allow or permit the operation of any equipment which requires a Certificate of Operation until such Certificate shall have been obtained. No person shall cause, suffer, allow or permit the operation of any equipment which requires a Certificate of Operation if a previously issued Certificate of Operation has been suspended or revoked."

SECTION 44. That the Regulation be, and hereby is, amended by renumbering Paragraph (4) of Section 10-C as Paragraph (5) of Section 10-C, and by the adding as Paragraph (4) of Section 10-C the following:

"(4) The Director shall have authority to require owners, operators or persons in responsible charge of stationary sources to install, maintain and use emission monitoring devices and to make periodic reports to the Director on the nature and amounts of emissions from such stationary sources. The Director shall have authority to make such data available to the public as reported and as correlated with any applicable emission standards or limitations."

SECTION 45. That the Regulation be, and hereby is, amended by striking from Schedule 10-C-IX and from Schedule 10-C-X of Paragraph (4) of Section 10-C so much of the language as reads: "\$25.00" and substituting in lieu thereof the following:

"\$15.00"

SECTION 46. That the Regulation be, and hereby is, amended by striking Section 10-D in its entirety.

SECTION 47. That the Regulation be, and hereby is, amended by adding immediately preceding the word; "Operating" in Paragraph (2) of Section 10-E the word:

"Temporary"

SECTION 48. That the Regulation be, and hereby is, amended by adding to Section 10-E as parts thereof the following:

"(8) Any equipment which can be classified as a minor pollution source shall be exempted from the requirements of Sections 10-A and 10-B, but must have a Certificate of Operation. No person shall operate any such equipment until an application for a Certificate of Operation, together with plans and specifications of the equipment, has been filed by such person and a Certificate of Operation has been issued by the Director. An annual fee of \$5.00 shall be assessed for the issuance of a Certificate of Operation upon such equipment.

(9) Unless otherwise specified in this regulation all measurements or calculations of stack emission concentrations shall be corrected to the minimum amounts of air and water vapor which are necessary for the process operation. Such measurements or calculations shall be corrected to a standard temperature of seventy (70) degrees Fahrenheit and a standard pressure of seven hundred sixty (760) millimeters of mercury. All water vapor shall be treated as a perfect gas."

SECTION 49. That the Regulation be, and hereby is, amended by striking Section 16 in its entirety and substituting in lieu thereof the following:

"Sec. 16. Definitions.

In the interpretation and enforcement of this regulation, the following definitions shall apply:

1. Air contaminant - Any smoke, soot, fly ash, dust, cinders, dirt, noxious or obnoxious acids, fumes, oxides, gases, vapors, odors, toxic or radioactive substance, waste, particulate, solid, liquid or gaseous matter, or any other materials in the outdoor atmosphere, but excluding uncombined water.
2. Air flow permeability - The volumetric rate of air flow in cfm, produced by a pressure decrease of 0.5 in. w.g. across a new, clean filtering fabric, divided by the area of the fabric in ft². The test air stream is maintained at nominal atmospheric pressure and temperature.
3. Air pollution - The presence in the outdoor atmosphere of one or more air contaminants or combinations thereof in such quantities and of such duration that they are or may tend to be injurious to human, plant, or animal life, or property, or that interfere with the comfortable enjoyment of life or property or the conduct of business.
4. Asbestos - Any of six (6) naturally occurring, hydrated mineral silicates: Actinolite, amosite, anthophyllite, chrysotile, crocidolite, and tremolite.
5. Board - The Chattanooga-Hamilton County Air Pollution Control Board as recognized and/or created by this regulation.

6. Bureau - The Bureau of Air Pollution Control as recognized and/or established by this regulation.
7. Control equipment - Any item of equipment used to eliminate or reduce the emission of an air contaminant.
8. Controlled burning - Open burning conducted in such manner or with the aid of such special equipment that emissions are reduced.
9. Director - The Director of the Bureau.
10. Dry basis - The method of reporting coal analysis with moisture eliminated and remaining constituents recalculated to total 100 percent.
11. Dwelling unit - Any room or group of rooms located within a dwelling and forming a single habitable unit with facilities which are used or intended to be used for living, cooking, sleeping and eating.
12. Emission - A release into the outdoor atmosphere of air contaminants.
13. Emission point - That place where emission occurs.
14. Excess air - Air entering a combustion chamber in excess of the amount theoretically required to complete combustion of materials in the combustion chamber.
15. Existing - Things, such as equipment, machines, devices, articles, contrivances or installations which were in being before the 14th day of October, 1969. If any such existing equipment, machine, device, article, contrivance or installation is altered, repaired or rebuilt so that potential air pollutant emission is increased, it shall be reclassified as "new", as defined in this regulation.
16. Fly ash - Particulate matter capable of being gas or air borne, consisting essentially of fused ash and/or burned or unburned materials resulting from combustion of fuel or refuse.
17. Fossil fuel - Coal, coke and liquid petroleum fuels other than gasoline, diesel fuels and kerosene.
18. Fuel burning equipment - Any equipment, device or contrivance used for the burning of any fuel (except refuse) and all appurtenances thereto, including ducts, breechings, fly ash collecting equipment, fuel feeding equipment, ash removal equipment, combustion controls, stacks, chimneys, etc., used for indirect heating in which the material being heated is not contacted by, and adds no substance to, the products of combustion. Such equipment includes, but is not limited to, that used for heating water to boiling; raising steam or superheating steam; heating air as in warm air furnaces; furnishing process heat that is conducted through process vessel walls; and furnishing process heat indirectly through its transfer by fluids.

19. Fugitive dust - Particulate matter emitted from any source other than a flue or stack.
20. Hand fired fuel burning equipment - Fuel burning equipment in which fresh fuel is manually introduced directly into the combustion chamber.
21. Incinerator - Refuse burning equipment as is hereinafter defined.
22. Internal combustion engine - Any engine of 10 horsepower as rated by S. A. E. methods or larger in which the combustion of gaseous, liquid or pulverized solid fuel takes place.
23. Mechanical fuel burning equipment - Fuel burning equipment incorporating means by which fuel is mechanically introduced into the combustion chamber.
24. Minor pollution source - Any fuel burning, refuse burning or process equipment which, without control equipment, would emit less than 1,000 pounds per year and less than ten (10) pounds per day of air contaminants, and which can otherwise be operated in compliance with this regulation; provided that this definition shall not be applicable to sources of asbestos or beryllium emissions.
25. Multiple chamber incinerator - Any article, machine, equipment, contrivance, structure or part of a structure used to dispose of combustible refuse by burning, consisting of three or more refractory lined combustion furnaces in series, physically separated by refractory walls, interconnected by gas passage ports or ducts and employing adequate design parameters necessary for maximum combustion of the material to be burned.
26. New - Things, such as equipment, machines, devices, articles, contrivances or installations built or installed on or after the 14th day of October, 1969, and things or installations existing at said stated time which are later altered, repaired or rebuilt so that potential air pollutant emission is increased.
27. Opacity - That property of a substance tending to obscure vision and is measured in terms of per cent obscuration. As used in this regulation, it does not include obscuration of vision due to uncombined water droplets. The percentage opacity of a plume is numerically equal to twenty (20) times the Ringelmann number for a plume of black smoke having equivalent capacity of obscuration.
28. Open burning - Unconfined burning of combustible material where no equipment has been provided and used for control of air.
29. Particulate matter - Material other than uncombined water, which is suspended in air or other gases, in a finely divided form, as a liquid or solid.

30. Pathological waste - All, or parts of, organs, bones, muscles, other tissues and organic wastes of human or animal origin, laboratory cultures, and infective dressings and other similar material.
31. Person - Any individual, partnership, co-partnership, firm, company, corporation, association, joint stock company, trust, estate, governmental entity or any other legal entity, or their legal representatives, agents or assigns. The masculine gender shall include the feminine, the singular shall include the plural where indicated by the context.
32. Ppm - Parts per million by volume at a temperature of seventy (70) degrees Fahrenheit and at a pressure of seven hundred sixty (760) millimeters of mercury.
33. Process air - Air used principally as a function of the process.
34. Process emission - Any emission of an air contaminant to the ambient air other than that from fuel burning equipment, incinerator or open burning.
35. Process equipment - Any equipment, device or contrivance for changing any materials whatever or for storage or handling of any materials, the use or existence of which may cause any discharge of air contaminants into the open air but not including that equipment specifically defined as "Fuel Burning Equipment" or "Refuse Burning Equipment," in this regulation.
36. Process weight - The total weight of all materials introduced into any specific process which process may cause any discharge of air contaminant. Solid fuels charged will be considered as part of process weight, but liquid and gaseous fuels and combustion and process air will not. For a cyclical or batch operation, the process weight per hour will be derived by dividing the total process weight by the number of hours in one complete operation from the beginning of any given process to the completion thereof, excluding any time during which the equipment is idle. For a continuous operation, the process weight per hour will be derived by dividing the process weight for a 24-hour period by 24.
37. Refuse burning equipment - Any equipment, device or contrivance used for the destruction of garbage and/or other combustible wastes by burning, and all appurtenances thereto.
38. Ringelmann Smoke Chart - The Chart published in the U. S. Bureau of Mines Information Circular 7718, for use in measuring the shades, density or opacity of air contaminants arising from stacks and other sources.
39. Salvage operation - Any operation conducted in whole or in part for the salvage or reclaiming of any product or material.
40. Smoke - Small gas or airborne particles resulting from combustion operations and consisting of carbon and ash and other matter and present in sufficient quantity to be observable.

41. Source - Any equipment, process or operation which causes or contributes to cause emission at an emission point or any combination of items of equipment, processes or operations which when combined cause emission at an emission point.
42. Standard conditions - 14.7 psia and a temperature of 70° F.
43. Surface-burning type of fuel burning equipment - Fuel burning equipment in which fresh fuel is fired on top of the hot fuel bed.
44. Suspended particulates - Particulate matter which will remain suspended in air for an appreciable period of time.
45. Volatile matter - Those constituents of coal given off as gas or vapor, as determined by methods described by the American Society for Testing Materials. (D271-33)
46. Washing - The process of purifying, cleaning or removing impurities from coal by mechanical processes, regardless of the cleaning medium used."

SECTION 50. That the Regulation, as previously adopted and amended, and as is here amended, be construed to be cumulative in its effect, and it is here declared to be the legislative intent that compliance with any one or more provisions of the Regulation or rules thereof shall not be construed as a defense for non-compliance with any other applicable provisions of the Regulation or rules thereof.

SECTION 51. That the Regulation as is here amended shall take effect two weeks from and after its passage, the public welfare requiring it. The passage of this Resolution shall in no way postpone or delay those actions required of persons subject to the Regulation, nor shall the passage of this amending Resolution operate as a postponement of the effective date of the Regulation which is here amended.

SECTION 52. If any section, part of a section, sentence, clause or phrase of the Regulation or of this Resolution is for any reason declared to be unconstitutional or otherwise invalid by any court of competent jurisdiction, such decision shall not affect the validity of any other portion of the Regulation or of this Resolution, and only such invalid portion shall be elided.

Approved this 15th day of Dec, 1972.

Cluster Frost
Member of the County Council

D E C E M B E R T E R M 1 9 7 2

ON MOTION of Judge Frost, seconded by Councilman Wilson, the foregoing Resolution was unanimously adopted on a Roll Call vote; with members of the County Council voting as follows: Councilman Long, "Aye", Councilman Mayfield, "Aye", Councilman Newell, "Aye", Councilman Wilson, "Aye" and Judge Frost, "Aye". Total present - 5. Absent - 0.

RESOLUTION - TITLE - TO TRANSFER REMAINDER OF PARK FUNDS
(\$8,166.03) TO THE GENERAL FUND TO BE HELD THERE UNTIL
USED FOR PARK PURPOSES.

BE IT RESOLVED, BY THE COUNTY COUNCIL OF HAMILTON COUNTY, TENNESSEE, IN SESSION ASSEMBLED:-

WHEREAS, there is now \$8,166.03 in the Park Fund to be used for Capital Improvements; and

WHEREAS, the machine space used by this small fund is needed to set up another fund.

NOW, THEREFORE, BE IT RESOLVED BY THE COUNTY COUNCIL, that said Park Fund balance of \$8,116.93 be transferred to the General Fund Account to be held there until used for Park purposes.

BE IT FURTHER RESOLVED, that this Resolution take effect as of November 30, 1972, the public welfare requiring it.

/s/ Chester L. Frost
Member of the County Council

ON MOTION of Judge Frost, seconded by Councilman Long, the foregoing Resolution was unanimously adopted on a Roll Call vote: with members of the County Council voting as follows: Councilman Long, "Aye"; Councilman Mayfield, "Aye"; Councilman Newell, "Aye"; Councilman Wilson, "Aye" and Judge Frost, "Aye". Total present - 5. Absent - 0.

RESOLUTION - TITLE - AUTHORIZING THE ESTABLISHMENT
OF A NEW ACCOUNT ENTITLED "FEDERAL REVENUE SHARING
TRUST FUND".

BE IT RESOLVED, BY THE COUNTY COUNCIL OF HAMILTON COUNTY, TENNESSEE, IN SESSION ASSEMBLED:-

WHEREAS, Hamilton County will be receiving certain Revenue Sharing Funds in the near future, and

WHEREAS, one of the conditions for receiving said funds is to establish a special account for same.

NOW, THEREFORE BE IT RESOLVED BY THE COUNTY COUNCIL, that an account be established entitled "Federal Revenue Sharing Trust Fund".

BE IT FURTHER RESOLVED, that this Resolution take effect from and after its passage, the public welfare requiring it.

/s/ Chester L. Frost
Member of the County Council

ON MOTION of Judge Frost, seconded by Councilman Wilson, the foregoing Resolution was unanimously adopted on a Roll Call vote; the following members of the County Council voting as follows: Councilman Long, "Aye"; Councilman Mayfield, "Aye"; Councilman Newell, "Aye", Councilman Wilson, "Aye" and Judge Frost, "Aye". Total present - 5. Absent - 0.

DECEMBER TERM 1972

ON MOTION of Judge Frost, seconded by Councilman Wilson, that the County Council accept, with regret, the resignation of Mr. W. S. (Spencer) Flynn, as Chairman of the Beer Board. The foregoing Motion was unanimously adopted by acclamation. Present - 5. Absent - 0

ON MOTION of Judge Frost, seconded by Councilman Wilson, that the County Council accept, with regret, the resignation of Harold Case as a member of the Board of Appeals. The foregoing Motion was unanimously adopted by Acclamation. Present - 5. Absent - 0.

ON MOTION of Judge Frost, seconded by Councilman Long, that Mr. Hugh O. Maclellan, Jr. be elected for another term as Juvenile Court Commissioner. The foregoing Motion was unanimously adopted by Acclamation. Present - 5. Absent - 0.

RESOLUTION - TITLE - ACCEPTING BID OF RELIABLE COMMUNICATIONS ASSOCIATES FOR TWO (2) EA. CMFM 7A MMH RADIOS WITH SERVICE INCLUDED FOR TWO (2) YEARS IN THE AMOUNT OF \$2,200.00 FOR THE CIVIL DEFENSE.

BE IT RESOLVED BY THE COUNTY COUNCIL OF HAMILTON COUNTY, TENNESSEE, IN SESSION ASSEMBLED:-

WHEREAS, in response to public advertisement bids were received for the purchase of Two (2) ea. CMFM 7A MMH Radios with service included for two (2) years in the amount of \$2,200.00 for the Civil Defense.

WHEREAS, the bid of Reliable Communications Associates was considered the only bid received.

NOW THEREFORE BE IT RESOLVED BY THE COUNTY COUNCIL OF HAMILTON COUNTY, TENNESSEE IN SESSION ASSEMBLED: That the Purchasing Agent is hereby authorized to accept the bid of Reliable Communications Associates.

Same to be paid out of County General Fund.

BE IT FURTHER RESOLVED: That this resolution take effect from and after its passage, the public welfare requiring it.

/s/ Bob Long
Member of the County Council

ON MOTION of Councilman Long, seconded by Councilman Wilson, the foregoing Resolution was unanimously adopted on a Roll Call vote; with members of the County Council voting as follows: Councilman Long, "Aye"; Councilman Mayfield, "Aye"; Councilman Newell, "Aye"; Councilman Wilson, "Aye" and Judge Frost, "Aye". Total present - 5. Absent - 0.

RESOLUTION - TITLE - ACCEPTING BID OF MOTOROLA COMMUNICATIONS & ELECTRONICS, INC., FOR TWELVE (12) MOBILE TWO WAY RADIOS FOR SHERIFF'S OFFICE, IN THE AMOUNT OF \$6,300.00.

BE IT RESOLVED, BY THE COUNTY COUNCIL OF HAMILTON COUNTY, TENNESSEE, IN SESSION ASSEMBLED:-

WHEREAS, in response to public advertisement bids were received for the purchase of Twelve (12) Mobile Two Way Radios for Sheriff's Office, in the amount of \$6,300.00.

WHEREAS, the bid of Motorola Communications & Electronics, Inc. was considered

D E C E M B E R T E R M 1 9 7 2

the lowest and best bid received.

NOW THEREFORE BE IT RESOLVED BY THE COUNTY COUNCIL OF HAMILTON COUNTY, TENNESSEE IN SESSION ASSEMBLED: That the Purchasing Agent is hereby authorized to accept the bid of Motorola Communications & Electronics, Inc.

Same to be paid out of County General Fund.

BE IT FURTHER RESOLVED: That this resolution take effect from and after its passage, the public welfare requiring it.

/s/ Bob Long
Member of the County Council

ON MOTION of Councilman Long, seconded by Councilman Wilson, the foregoing Resolution was unanimously adopted on a Roll Call vote; the following member of the County Council voting as follows: Councilman Long, "Aye"; Councilman Mayfield, "Aye"; Councilman Newell, "Aye"; Councilman Wilson, "Aye" and Judge Frost, "Aye". Present - 5. Absent - 0.

RESOLUTION - TITLE - TO DECLARE CROSS TIMBERS CIRCLE
AND CHARBELL STREET DISTRICT ROADS.

BE IT RESOLVED, BY THE COUNTY COUNCIL OF HAMILTON COUNTY, TENNESSEE, IN SESSION ASSEMBLED;-

THAT, Cross Timbers Circle leading from Bowman Road in a southerly, westerly and northwardly direction 0.52 of a mile back to itself; and that Charbell Street leading from Cross Timbers Circle in a southerly direction 0.03 of a mile to the south lines of Lots 17 & 18, be declared district roads 2nd Class.

The above named roads are in the 3rd Civil District in Cross Timbers Subdivision, have a 50' right-of-way, a 4" stone base, a 2" plant mix pavement with asphalt curbs and were built by Stein Construction Co. for the developers: Bobby Dixon and Preston Maddux.

BE IT FURTHER RESOLVED, That this Resolution take effect from and after its passage, the public welfare requiring it.

/s/ Luke Wilson
Member of the County Council

RESOLUTION - TITLE - TO DECLARE OLD BRITAIN CIRCLE AND COVENTRY LANE
DISTRICT ROADS.

BE IT RESOLVED, BY THE COUNTY COUNCIL OF HAMILTON COUNTY, TENNESSEE, IN SESSION ASSEMBLED:-

THAT, Old Britain Circle leading from Standifer Gap Road in a northerly, westerly and southerly direction, a distance of 0.75 of a mile, back to Old Britain Circle; and that Coventry Lane leading from Old Britain Circle in a easterly direction 0.10 of a mile to a turnaround, be declared district roads 2nd Class.

The above named roads are in the 2nd Civil District in Cambridge Estates Subdivision, have a 50' right-of-way, a 4" stone base, a 2" plant mix pavement with asphalt curbs and were built by Sam Stubblefield (grading) and Gamble Construction Co. for the developers: Porter Yarbrough and Mark Slater.

DECEMBER TERM 1972

BE IT FURTHER RESOLVED, That this Resolution take effect from and after its passage, the public welfare requiring it.

/s/ Luke Wilson
Member of the County Council

RESOLUTION - TITLE - TO DECLARE PRUETT ROAD A
DISTRICT ROAD.

BE IT RESOLVED, BY THE COUNTY COUNCIL OF HAMILTON COUNTY, TENNESSEE, IN SESSION
ASSEMBLED:-

THAT, Pruett Road extending from Oxford Road in a northerly direction 0.20 of a mile to Ambrose Lane, be declared a district road 5th Class.

The above named road is in the 3rd Civil District in Lakeside Subdivision, has a 50' right-of-way and is an old dirt road.

BE IT FURTHER RESOLVED, That this Resolution take effect from and after its passage, the public welfare requiring it.

/s/ Luke Wilson
Member of the County Council

RESOLUTION - TITLE - TO DECLARE STONEWOOD DRIVE A
DISTRICT ROAD.

BE IT RESOLVED, BY THE COUNTY COUNCIL OF HAMILTON COUNTY, Tennessee, in SESSSION
ASSEMBLED:-

THAT, Stonewood Drive extending from Grubb Road in a westerly direction 0.20 of a mile to a turn-around, be declared a district road 2nd Class.

The above named road is in the 3rd Civil District in Grubb Village Subdivision, has a 50' right-of-way, a 4" stone base, a 2" plant mix pavement with asphalt curbs and was built by Stein Construction Co. for the developer: Preston Maddux.

BE IT FURTHER RESOLVED, that this Resolution take effect from and after its passage, the public welfare requiring it.

/s/ Luke Wilson
Member of the County Council

RESOLUTION - TITLE - TO DECLARE SEVIER STREET, TILL-
MAN LANE, CHISHOLM STREET, AND TRAYLOR LANE DISTRICT
ROADS.

BE IT RESOLVED, BY THE COUNTY COUNCIL OF HAMILTON COUNTY, TENNESSEE, IN SESSION
ASSEMBLED:-

THAT, Sevier Street leading from Gann Road in a southeasterly, northerly and westerly direction 0.57 of a mile back to Sevier Street; that Tillman Lane leading from Sevier Street in a northeasterly direction 0.08 of a mile to a turn-around; that Chisholm Street leading from Sevier Street in an easterly direction 0.06 of a mile to a turn-around; and that Traylor Lane extending from Sevier Street in a southwesterly direction 0.04 of a mile to a turn-around, be declared district roads 2nd Class.

The above named roads are in the 3rd Civil District in Sevier Estates Subdivision,

D E C E M B E R T E R M 1 9 7 2

have a 4" stone base and a 2" plant mix pavement with asphalt curbs. Sevier Street and Tillman Lane have 50' right^sof-way - Chisholm Street and Traylor Lane have 40' rights-of-way. The roads were build by Thomas Bros. Construction Co. for the developer: Tommy L. Baker.

BE IT FURTHER RESOLVED, That this Resolution take effect from and after its passage, the public welfare requiring it.

/s/ Luke Wilson
Member of the County Council

RESOLUTION - TITLE - TO DECLARE HICKORY NUT LANE
AND HICKORY WOODS LANE DISTRICT ROADS.

BE IT RESOLVED, BY THE COUNTY COUNCIL OF HAMILTON COUNTY, TENNESSEE, IN SESSION ASSEMBLED:-

THAT, Hickory Nut Lane extending from Old Hixson Pike in a northwesterly direction 0.08 of a mile to a turn-around; and that Hickory Woods Lane extending from Austin Road in a northerly and westerly direction 0.14 of a mile to a turn-around, be declared district roads 2nd Class.

The above named roads are in the 3rd Civil District in Hickory Woods Subdivision have a 4" stone base and a 2". plant mix pavement with asphalt curbs. Hickory Nut Lane has a 40' right-of-way and Hickory Woods Lane has a 50' right-of-way. The roads were build by Lonas Construction Co. for the developers: Ray Moss and L. B. Austin.

BE IT FURTHER RESOLVED, that this Resolution take effect from and after its passage, the public welfare requiring it.

/s/ Luke Wilson
Mamber of the County Council

ON MOTION of Councilman Wilson, seconded by Councilman Mayfield, the six foregoing Resolutions were unanimously adopted by Acclamation. Total present - 5. Absent - 0.

RESOLUTION - TITLE - ACCEPTING BID OF ALLISON MOTOR
AND EQUIPMENT CO. FOR TWO (2) TRUCKS, 1973 GMC SUB-
URBAN MODEL TK 20906 FOR THE OFFICE OF CIVIL DEFENSE
IN THE AMOUNT OF \$8,492.00.

BE IT RESOLVED, BY THE COUNTY COUNCIL OF HAMILTON COUNTY, TENNESSEE, IN SESSION ASSEMBLED:-

WHEREAS, in response to public advertisement bids were received for the purchase of Two (2) Trucks, 1973 GMC Suburban Model TK 20906, for the Office of Civil Defense in the amount of \$8,492.00.

WHEREAS, the bid of Allison Motor and Equiment was considered the lowest and best bid received.

NOW THEREFORE BE IT RESOLVED BY THE COUNTY COUNCIL OF HAMILTON COUNTY, TENNESSEE IN SESSION ASSEMBLED: That the Purchasing Agent is hereby authorized to accept the bid of Allison Motor and Equipment Co.

Same to be paid out of County General Fund.

DECEMBER TERM 1972

BE IT FURTHER RESOLVED: That this resolution take effect from and after its passage, the public welfare requiring it.

/s/ Bob Long
Member of the County Council

ON MOTION of Councilman Long, seconded by Councilman Newell, the foregoing Resolution was unanimously adopted on a Roll Call vote; the following Members of the County Council being present and voting as follows: Councilman Long, "Aye"; Councilman Mayfield, "Aye"; Councilman Newell, "Aye", Councilman Wilson, "Aye" and Judge Frost, "Aye". Total present - 5. Absent - 0.

RESOLUTION - TITLE - ACCEPTING BID OF KEN GARDNER
FORD SALES, INC. FOR ONE (1), TRUCK 1971 USED
1 1/2 TON 12 FT. STAKE BED FOR THE HEALTH DEPT. IN
THE AMOUNT OF \$3100.00.

BE IT RESOLVED, BY THE COUNTY COUNCIL OF HAMILTON COUNTY, TENNESSEE, IN SESSION ASSEMBLED:-

WHEREAS, in response to public advertisement bids were received for the purchase of One (1) 1971 Used 1 1/2 Ton 12 Ft., Truck Stake Bed for the Health Department in the amount of \$3100.00.

WHEREAS, the bid of Ken Gardner Ford Sales, Inc. was considered the lowest and best bid received.

NOW THEREFORE BE IT RESOLVED BY THE COUNTY COUNCIL OF HAMILTON COUNTY, TENNESSEE IN SESSION ASSEMBLED: That the Purchasing Agent is hereby authorized to accept the bid of Ken Gardner Ford Sales, Inc.

Same to be paid out of County General Fund.

BE IT FURTHER RESOLVED: That this resolution take effect from and after its passage, the public welfare requiring it.

/s/ Bob Long
Member of the County Council

ON MOTION of Councilman Long, seconded by Councilman Wilson, the foregoing Resolution was unanimously adopted by Roll Call vote, the following members of the County Council voting as follows: Councilman Long, "Aye"; Councilman Mayfield, "Aye"; Councilman Newell, "Aye"; Councilman Wilson, "Aye" and Judge Frost, "Aye". Total present - 5. Absent - 0.


ON MOTION of Councilman Wilson, seconded by Councilman Newell, to postpone indefinitely any action ~~by action~~ on a request by certain property owners to close a portion of Clematis Drive in Hixson, Tennessee. The foregoing Motion was unanimously adopted by Acclamation. Total present - 5. Absent - 0.

OFFICE OF REGISTER
HAMILTON COUNTY, TENNESSEE
FEE REPORT FOR NOVEMBER 1972

Balance on hand November 1st		\$ 22,221.33
Fees collected for November:		
Recording fees	\$15,886.60	
State fees	<u>809.50</u>	
Total collected		<u>16,696.10</u>
		<u>\$38,917.43</u>
Disbursements:		
Salaries:		
R. H. Thurman	\$ 923.13	
Betty Sharp	775.43	
Sarah DeFriese	722.68	
Evelyn Stoner	669.93	
Betty Friederichsen	580.25	
Gail Stiles	501.13	
Carm Pearam	501.13	
Janet Conyers	464.20	
Wanda Westmoreland	395.63	
Linda Bellsnyder	375.00	
Dorothy Brammer	<u>1575.00</u>	
	7483.51	
Postmaster	14.92	
Dorothy Brammer	<u>22.98</u>	
Total Disbursements		<u>7,521.41</u>
Balance November 30, 1972		<u>\$31,396.02</u>

I certify that the foregoing is a true report for the month of November 1972.

Dorothy P. Brammer



Sworn to and subscribed before me this 5th day of December 1972.

R. H. Thurman
My commission expires 1-13-76

OFFICE OF H. Q. EVATT, SHERIFF
HAMILTON COUNTY, TENNESSEE

FINANCIAL STATEMENTS FOR MONTH OF October, 1972

Opening Cash Balance. \$ 72,362.64

STATEMENT OF CASH RECEIPTS

GENERAL FUND:

Ex-Officio appropriation	\$ 58,000.00	
Misdemeanor Costs	6,591.50	
Waiting on courts	352.00	
Summoning jurors		
Returning prisoners	73.48	
Workhouse cases	399.50	
Uniform allowances	739.58	
Alcoholic rehabilitation officer	<u>572.00</u>	67,228.06

CIRCUIT COURT CLERK:

Court of General Sessions	\$ 6,991.72	
Circuit Court	<u>2,184.85</u>	9,176.57

CRIMINAL COURT CLERK:

Criminal Court	\$ 1,311.86	
Court of General Sessions	<u>1,464.94</u>	2,776.80

OTHER SOURCES:

Foreign papers	\$ 517.75	
Boarding prisoners		
State of Tennessee	12,531.50	
Federal Government ARMY A. W. O. L.	956.00	
City of Chattanooga		
City of Red Bank		
Other: Adv. Em. Ret. Narcotic School	51.05	
Uniform Acct. Pioneer Bank Bal. of 10-1-72	<u>111.80</u>	14,312.16

TOTAL RECEIPTS 93,499.61
TOTAL AVAILABLE CASH \$ 165,862.25

STATEMENT OF DISBURSEMENTS

EXPENSES OF OFFICE:

Salaries-(See attached detail)		68,645.97
Automobile expense-	\$	
Repairs and parts	5,081.75	
Gas, Oil and grease	2,078.85	
Tires and tubes	1,017.61	
Insurance		
Radio service	195.50	
Auto allowance for process servers	<u>300.00</u>	8,643.41
Other-		
Provisions	\$ 8,597.14	
Returning prisoners	276.51	
Uniform allowances	710.60	
Alcoholic rehabilitation officer	572.00	
Miscellaneous: Office	26.23	
Sanitation	35.00	

for Drug Abuse Seminar \$19.68, Printed Chs. Reg. Acct. 395.62 8,612.50

for New Employees \$110.00, Notary Stamp \$6.53, Armed Robbery Seminar \$218.00, Title 85,901.38

TOTAL DISBURSEMENTS on New Patrol Cars \$8.50, 79,960.37

CLOSING CASH BALANCE Special Jury Service \$15.00

Signed H. Q. Evatt
Sheriff

Sworn to and subscribed to before me, this the 9th day of Nov. 1972.

David M. Ramsey
County Court Clerk

SALARIES FOR THE MONTH OF OCTOBER, 1972

SHERIFF

H. Q. Evatt

1,575.00

DEPUTIES

Edward J. Russell	Chief Deputy	973.88
John D. Holt	Ass't. Chief Deputy	708.46
Robert Cornish	Chief of Detectives	734.60
Oscar McMillian	Det. Lieutenant	650.00
Clarence Schroyer	Narcotic Lieutenant	650.00
Martin Brown	Narcotic Detective	634.40
Earl H. Gant	Detective	634.40
Paul Holt	"	118.34
Richard D. Jernigan	"	634.40
G. W. Merriman	"	150.00
Phil Moyers	"	634.40
Robert O'Dell	"	634.40
Wayland Reeves	"	634.40
Willie E. Turner	"	634.40
L. W. Weaver, III	"	634.40
C. L. Westbrook	"	634.40
Roy L. Hale	Captain	667.80
William Robbs	"	667.80
William Robinson	"	667.80
James O. Lane	Lieutenant	650.00
Robert Burkhart	Patrol Sergeant	634.40
Thomas J. Farmer	"	634.40
William G. Newell	"	634.40
Thomas L. Fox	"	634.30
Wm. E. Peace	"	634.30
Foster T. Phillips	"	634.30
James Arrowood	Patrolman	496.23
Jon R. Bodkin	"	550.94
Edward R. Brown	"	550.94
David R. Carlisle	"	539.80
Jack Danielson	"	550.94
Sammy L. Dave	"	595.46
David Davis	"	550.94
Robert Davis	"	595.46
Homer Dawson	"	595.46
Buford Duggan	"	75.00
Andrew J. Ellis	"	150.00
James Hardy	"	595.46
Clyde Hullander	"	595.46
Max V. Hilton	"	595.46
Sam James	"	595.46
Thomas P. Johnson	"	595.46
Kenneth Lee	"	595.46
Donald A. McCullough	"	595.46
Haskell Marler	"	550.94
Fletcher D. Miller	"	595.46
R. L. Monger	"	595.46
Manuel Nash	"	37.50
Lewis S. O'Neal	"	550.94
Fred Paul	"	595.46
Ervin O. Partridge	"	595.46
Clinton H. Peoples	"	595.46
Frank Perry	"	550.94
Cleveland Price	"	550.94
Randall Rich	"	595.46
Thomas Ratledge	"	595.46
Charles Richmond	"	550.94
Jimmy Sharrock	"	550.94
Paul J. Smith	"	550.94
Thurman Stamps	"	550.94
Oliver T. Standifer	"	550.94
Larry D. Stearns	"	37.50

DEPUTIES

Donald Thompson	Patrolman	595.46	
Milton Trotter	"	595.46	
Vernon L. Vaughn	"	550.94	
Rodney Veron	"	550.94	
Chester Westfield	"	595.46	
James Wilken	"	595.46	
Benny F. Williams	"	550.94	
William Williams	"	550.94	
F. A. Wilson	"	595.46	
Bill Uren	"	595.46	
Joe Bush	"	150.00	
David Ziegler	"	539.80	
William Kay	Special Officer (Janitor)	150.00	
James Hutchenson	"	350.60	41,742.37

PROCESSING OFFICERS

E. Jonah Harris	Civil Officer	634.40	
W. J. Moore	"	634.40	
Barney Morgan	"	634.40	
M. L. Price	"	634.40	
Earl Rodgers	"	634.40	
E. J. Self	"	634.40	
Joseph Simpson	"	634.40	
J. Harvey Steele	"	634.40	
Shelton Swafford	"	634.40	
Harry Weddle	"	634.40	6,344.00

JAILERS

Grover C. Fuller	Chief Jailer	595.46	
Robert Allen	Jailer	556.50	
James L. Carr	"	539.80	
Robert L. Mowery	"	573.20	
Ralph Murphy	"	573.20	
Henry L. Patterson	"	573.20	
Wiley Perkinson	"	573.20	
Shelby Rogers	"	573.20	
Young M. Thomas	"	573.20	
Harry Bible	"	573.20	
Frank Raymore	"	556.50	6,260.66

CLERICAL

Mary J. Schoolfield	Co-ordinator	500.84	
Carolyn S. Minnich	Executive Secretary	600.00	
Judith M. Rigler	Det. Dept. Secretary	500.00	
Marguerite M. White	Chief Bookkeeper	706.76	
Lenda M. Reeves	Ass't Bookkeeper	450.00	
Abbrey Haley	Utility Clerk	406.24	
Paulette Winkler	Utility Clerk	406.24	
James Sage	Dispatcher	539.80	
Verna Stanley	"	150.00	
Louise Twyman	"	539.80	4,799.68

OTHERS

Charlotte Bolden	Matron	406.24	
J well Hardaway	"	406.24	
Mary S. Hunter	"	140.00	
Mildred Seay	"	406.24	
Pauline Westbrook	"	406.24	
Claude Kersey	Court Officer	595.46	
H. A. Long	"	595.46	
David Minnich	"	595.46	
A. L. Donpsey	Process Server	511.98	
William F. Drew	"	511.98	
James G. Holder	"	511.98	
Bryant Turner	"	511.98	
Mitchell T. Ball	"	75.00	

OTHERS

Richard Barnard	Special Officer	75.00	
Owen Burns	"	75.00	
Blake Burton	"	75.00	
W. Frank Clark	"	75.00	
G. Frank Coulter	"	75.00	
Wm. E. DeSha, Jr.	"	75.00	
Mitchell Burham	"	75.00	
W. H. Garner	"	75.00	
Craig Glaze	"	75.00	
Wm. A. Goodman	"	75.00	
Theodore Hyatte	"	75.00	
George Hixson	"	75.00	
R. W. Janaway	"	75.00	
John Jenkins	"	75.00	
Karey W. Kaley	"	75.00	
Wm. B. Lampkin	"	75.00	
John Lanham	"	75.00	
Melvin Lovelady	"	75.00	
James C. Massengale	"	75.00	
Charles L. Parks	"	75.00	
Monroe Price	"	75.00	
Edward Robinson	"	75.00	
Douglas Rutherford	"	75.00	
Leslie Satterfield	"	75.00	
Jack Shelton	"	75.00	
Luther Tilley	"	75.00	
Calvin Sivley	"	75.00	
Roosevelt Toney	"	75.00	
John E. White	"	75.00	
A. J. Wilson	"	75.00	7,924.26

OFFICE OF CIRCUIT COURT CLERK
HAMILTON COUNTY
LUCILE HIXSON, CLERK

TO: HONORABLE CHESTER L. FROST, COUNTY JUDGE,
HAMILTON COUNTY, TENNESSEE

REPORT OF CLERK'S FEES COLLECTED AND DISBURSED BY THE OFFICE OF CIRCUIT
COURT CLERK FOR THE MONTH OF November, 1972

RECEIPTS:

Balance of Fees on hand as of <u>October 31, 1972</u>	\$ 9,933.69
Receipt for <u>November, 1972</u>	19,647.93
	\$ 29,581.62

DISBURSEMENTS:

Clerk's Salary:		
Lucile Hixson	\$ 1,575.00	
Deputy Salaries:		
Circuit Court:		
Melanie Clark	\$ 474.75	
Carolyn Crowe	606.63	
Hannah Hale	553.88	
Phoebe Hamilton	606.63	
Judy Harris	450.00	
Bettye Held	606.63	
Louise Hogan	527.50	
Judith Howard	764.88	
Vera Hutson	606.63	
Pamela Ringley	606.63	
Anne Rose	712.13	
Donald Sneed	263.75	
Lois Whaley	553.88	

7,333.92

Sessions Court:		
Judith Brown	\$ 527.50	
Mary P. Carden	474.75	
Gertrude Hunnicutt	764.88	
Mergie McGuffee	712.13	
Karen Monger	474.75	
Virginia Moses	527.50	
Judith Shirley	474.75	
Joan Talley	527.50	
Paula Thompson	527.50	

5,011.26

Equipment Rental:		
Xerox Corporation	\$ 400.00	400.00

Office Supplies:		
T. H. Payne Co.	\$ 25.70	
Cooper's Office Supply	84.55	
Xerox Corp.	29.80	140.05

Miscellaneous:		
R. E. A. Express	\$ 9.65	9.65

14,469.88

EXCESS \$ 15,111.74

I, LUCILE HIXSON, Clerk of the Circuit Court and General Sessions Court hereby certify that the foregoing is a true and correct copy of the receipts and disbursements of Circuit Court and Excess Fees from General Sessions Court.

Lucile Hixson Clerk
LUCILE HIXSON, CLERK

Sworn to and subscribed before me
this 5 day of Nov 19 72

Ann Rose
D.C.

HUMANE EDUCATIONAL SOCIETY, INC.
 CITY DIVISION
 ANIMAL DEPARTMENT SERVICE REPORT
 SEPTEMBER, 1972

Number of New Cases Investigated -----	22
Number of Animals Involved -----	23
Number of Animals in Normal Condition, Released to Owners -----	12
Number of Animals in Normal Condition, Released to Shelter and Dest.---	8
Number of Animals Dest., Heads sent to Health Dept. & Report Negative-	2
Number of Animals in Shelter and Pound September 1, 1972 -----	61
Number of Animals Received During the Month -----	1,024
TOTAL	1,085
Number of Animals Destroyed -----	674
Number of Animals Placed in Homes -----	189
Number of Animals Released to Owner -----	138
Number of Animals in Shelter and Pound September 30, 1972 -----	84
TOTAL	1,085
Total Number of Cats Handled During the Month -----	343
Total Number of Dogs Handled During the Month -----	722
Total Number of Other Animals Handled During the Month -----	20
TOTAL	1,085
Total Number of Ambulance Calls -----	615
Total Number of Police Calls -----	5
Total Number of Injured Calls -----	25
Total Number of Night Calls -----	40
Total Number of Miles Driven by Trucks -----	6,477

Respectfully submitted,

Ralph E. Eidson Sr.
 Ralph E. Eidson, Sr.
 Superintendent

HUMANE EDUCATIONAL SOCIETY, INC.
 CITY DIVISION
 ANIMAL DEPARTMENT SERVICE REPORT
 OCTOBER, 1972

Number of New Cases Investigated -----	15
Number of Animals Involved -----	15
Number of Animals in Normal Condition, Released to Owners -----	7
Number of Animals in Normal Condition, Released to Shelter and Dest.-----	6
Number of Animals Dest., Heads sent to Health Dept. & Report Negative ---	2
Number of Animals in Shelter and Pound October 1, 1972 -----	83
Number of Animals Received During the Month -----	1,006
TOTAL	<u>1,089</u>
Number of Animals Destroyed -----	712
Number of Animals Placed in Homes -----	163
Number of Animals Released to Owner -----	138
Number of Animals in Shelter and Pound October 31, 1972 -----	76
TOTAL	<u>1,089</u>
Total Number of Cats Handled During the Month -----	318
Total Number of Dogs Handled During the Month -----	764
Total Number of Other Animals Handled During the Month -----	7
TOTAL	<u>1,089</u>
Total Number of Ambulance Calls -----	792
Total Number of Police Calls -----	11
Total Number of Injured Calls -----	12
Total Number of Night Calls -----	33
Total Number of Miles Driven by Trucks -----	5,231

Respectfully submitted,

Ralph E. Lidson Sr.
 Ralph E. Lidson, Sr.
 Superintendent

HUMANE EDUCATIONAL SOCIETY, INC.
 CHILDREN'S DEPARTMENT
 SEPTEMBER, 1972

Number of New Cases Investigated -----	35
Number of Old Cases Investigated -----	9
Total Number of Cases Investigated -----	44
Number of Children Involved in New Cases -----	71
Number of Children Involved in Old Cases -----	25
Total Number of Children Involved -----	96
Number of Men and Women Involved in New Cases -----	44
Number of Men and Women Involved in Old Cases -----	15
Total Number of Men and Women Involved -----	59
Total Number of Warnings Issued -----	4
Total Number of Cases in Court -----	3
Total Number of Families Given Emergency Relief -----	27
assisting 59 Children and 39 Adults.	
Total Number of Referrals -----	22

NATURE OF NEW CASES

DESTITUTE CIRCUMSTANCES -----	20
ALLEGED CHILD NEGLECT -----	8
CHILD NEGLECT -----	3
INVESTIGATION FOR OUTSIDE AGENCY -----	3
RUN-A-WAY -----	1

HUMANE EDUCATIONAL SOCIETY, INC.
 CHILDREN'S DEPARTMENT
 OCTOBER, 1972

Number of New Cases Investigated -----	26
Number of Old Cases Investigated -----	9
Total Number of Cases Investigated -----	35
Number of Children Involved in New Cases -----	44
Number of Children Involved in Old Cases -----	16
Total Number of Children Involved -----	60
Number of Men and Women Involved in New Cases -----	36
Number of Men and Women Involved in Old Cases -----	11
Total Number of Men and Women Involved -----	47
Total Number of Warnings Issued -----	2
Total Number of Cases in Court -----	1
Total Number of Families Given Emergency Relief -----	29
assisting 55 Children and 35 Adults.	
Total Number of Referrals -----	23

NATURE OF NEW CASES

DESTITUTE CIRCUMSTANCES -----	22
ALLEGED CHILD ABUSE -----	1
ALLEGED CHILD NEGLECT -----	1
KIDNAPPING MINOR CHILD -----	1
SICK AND DESTITUTE -----	1

HUMANE EDUCATIONAL SOCIETY, INC.
 COUNTY DIVISION
 ANIMAL DEPARTMENT SERVICE REPORT
 SEPTEMBER, 1972

Number of New Cases Investigated -----	7
Number of Animals Involved -----	7
Number of Animals in Normal Condition, Released to Owners -----	5
Number of Animals in Normal Condition, Released to Shelter and Dest.-----	2
Number of Animals in Shelter and Pound September 1, 1972 -----	23
Number of Animals Received During the Month -----	482
TOTAL	505
Number of Animals Destroyed -----	393
Number of Animals Placed in Homes -----	75
Number of Animals Released to Owner -----	23
Number of Animals in Shelter and Pound September 30, 1972 -----	14
TOTAL	505
Total Number of Cats Handled During the Month -----	212
Total Number of Dogs Handled During the Month -----	286
Total Number of Other Animals Handled During the Month -----	7
TOTAL	505
Total Number of Ambulance Calls -----	197
Total Number of Police Calls -----	7
Total Number of Injured Calls -----	4
Total Number of Night Calls -----	4
Total Number of Miles Driven by Trucks -----	3,582

Respectfully submitted,

Ralph E. Eidson Sr.
 Ralph E. Eidson, Sr.
 Superintendent

LUMANE EDUCATIONAL SOCIETY, INC.
 HAMILTON COUNTY DIVISION
 ANIMAL DEPARTMENT SERVICE REPORT
 OCTOBER, 1972

Number of New Cases Investigated -----	3
Number of Animals Involved -----	3
Number of Animals in Normal Condition, Released to Shelter and Dest.-----	3
Number of Animals in Shelter and Pound October 1, 1972 -----	13
Number of Animals Received During the Month -----	462
TOTAL	475
Number of Animals Destroyed -----	351
Number of Animals Placed in Homes -----	85
Number of Animals Released to Owner -----	27
Number of Animals in Shelter and Pound October 31, 1972 -----	12
TOTAL	475
Total Number of Cats Handled During the Month -----	174
Total Number of Dogs handled During the Month -----	297
Total Number of Other Animals Handled During the Month -----	4
TOTAL	475
Total Number of Ambulance Calls -----	185
Total Number of Police Calls -----	7
Total Number of Injured Calls -----	3
Total Number of Night Calls -----	1
Total Number of Miles Driven by Trucks -----	2,525

Respectfully submitted,

Ralph E. Eidson Sr.
 Ralph E. Eidson, Sr.
 Superintendent

REPORT OF DAVID M. RAMSEY, COUNTY COURT CLERK

FOR THE MONTH OF OCTOBER, 1972

FEES, COMMISSIONS AND DISTRIBUTIONS

David M. Ramsey	\$ 1,575.00
Gordon Baker	778.00
Estil Varner	778.00
Donald Hixson	712.00
Everett Schaerer	712.00
Ben J. Woodard, Jr.	686.00
Mary Ella Foster	634.00
Lilyan M. Lucas	634.00
Theresa Stanley	610.00
Edna Wiseman	610.00
Frances Marlowe	610.00
Carolyn Williams	610.00
Minnie H. Wade	580.00
Kittie Wallace	580.00
Ruth E. Schmid	580.00
Barbara Adams	580.00
Betty Lynch	580.00
Walter Newman	580.00
Ray Fisher	580.00
Betty Sutherland	580.00
Dorothy Bowling	580.00
Marilyn McCollum	580.00
Gwendolyn Fletcher	527.50
Louise Conner	527.50
Robert Kistler, Jr.	554.00
Jane Poland	527.50
	<hr/>
TOTAL REGULARS	\$ 16,885.50
OTHER DISBURSEMENTS:	
Legal directory	5.00
Auto Expense	375.00
Extra Auto Clerks	1,214.00
	<hr/>
	1,594.00
	<hr/>
TOTAL DISBURSEMENTS	\$ 18,479.50
FEES PREVIOUSLY REPORTED	7,991.90
FEES FOR OCTOBER, 1972	23,475.61
	<hr/>
	31,467.51
LESS TOTAL DISBURSEMENTS	18,479.50
	<hr/>
TOTAL EXCESS FEES	\$ 12,988.01

This is to certify that this is a true and correct report of the receipts and disbursements for this period.

David M. Ramsey

 DAVID M. RAMSEY
 COUNTY COURT CLERK

**OFFICE OF CRIMINAL COURT CLERK
HAMILTON COUNTY
CLYDE M. SANDERS, CLERK
November 10, 1972**

TO: HONORABLE CHESTER L. FROST, COUNTY JUDGE,
HAMILTON COUNTY, TENNESSEE

REPORT OF CLERK'S FEES COLLECTED AND DISBURSED BY THE OFFICE OF
THE CRIMINAL COURT CLERK AND OFFICE OF CLERK OF THE COURT OF
GENERAL SESSIONS, CRIMINAL DIVISION:

FROM: October 1, 1972 THRU: October 31, 1972

Reference is made to the cash receipts in the records of both
offices, which show in detail each item of collection and the
same are hereby made a part of this report.

RECEIPTS:	CRIMINAL COURT	SESSIONS COURT
Balance of Fees on hand as of <u>October 1, 1972</u>	\$ <u>1,982.29</u>	\$ <u>None</u>
Receipts for <u>Oct. 1972</u>	<u>2,627.16</u>	<u>3,978.07</u>
Excess Fees from Court of General Sessions	<u>36.00</u>	
TOTALS:	\$ <u>4,645.45</u>	\$ <u>3,978.07</u>

DISBURSEMENTS:

Salaries:

<u>Clyde M. Sanders, Clerk</u>	\$ <u>1,575.00</u>	
<u>Leon Haley, Jr.</u>	<u>973.90</u>	
<u>Edna M. Camp</u>	<u>751.30</u>	
<u>Benton H. Pitts</u>	<u>612.16</u>	
<u>Sara M. Caperton</u>	<u>639.99</u>	
<u>Walter A. Goldston</u>	<u>667.82</u>	
<u>Gifford L. Fuller</u>	<u>639.99</u>	
<u>Garnett B. Prince, Jr.</u>	<u>639.99</u>	
<u>Gerald S. Brown</u>	<u>639.99</u>	
<u>Thomas E. Hopkins</u>	<u>527.50</u>	
<u>Charles H. Sutherland</u>		<u>806.95</u>
<u>Charles H. McArthur</u>		<u>695.65</u>
<u>Floyd E. Wiggins</u>		<u>612.16</u>
<u>Daniel Seebeck</u>		<u>612.16</u>
<u>William L. Knowlen</u>		<u>612.16</u>
<u>Frank Coulter</u>		<u>612.16</u>

Other:

_____	_____	_____
_____	_____	_____
_____	_____	_____
_____	_____	_____

TOTALS:	\$ <u>7,667.64</u>	\$ <u>3,951.24</u>
BALANCE OF FEES AS OF <u>Oct. 31, 1972</u>	\$ <u>3,022.19</u>	\$ <u>26.83</u>

STATE OF TENNESSEE)
COUNTY OF HAMILTON)

I, Clyde M. Sanders, Clerk of the Criminal Court and Clerk of the
Criminal Division, Court of General Sessions, of said State and
County, do hereby certify the foregoing to be a true and correct
report of the Clerk's Fees collected and disbursed by me as such
Clerk for the period from October 1, 1972 thru October 31, 1972.

Clyde Sanders
CRIMINAL COURT CLERK

Sworn and subscribed to before me
this 10 day of November, 1972

Edna Camp Notary Public
My Commission Expires: 7-8-73



W. R. (BILL) NOBLES, TRUSTEE
HAMILTON COUNTY, TENNESSEE
 ROOM 110 COURT HOUSE
 CHATTANOOGA, TENNESSEE 37402

REPORT FOR MONTH OF October 19672

DEPARTMENT Trustee's Office

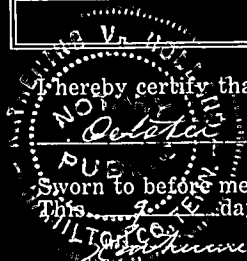
OPENING BALANCE	15,047	44
TAX-LEVY 2% Commission	44,641	71
DO 1% Commission	17,391	16
DO Commission Adjustment	600	00
DO		
DO		
DO		
DO		
DO		
GENERAL RECEIPTS DETAIL ON BACK		
TOTAL — CREDITS	77,680	31
WARRANTS PAID — DETAIL ON BACK —	10,929	00
2% COMMISSION ON TAX COLLECTIONS		
1% COMMISSION ON GENERAL RECEIPTS		
MISC. — DEBITS —		
TOTAL DEBITS	10,929	00
NET CLOSING BALANCE	66,751	31

I hereby certify that the foregoing is a true report for the above stated Department for the Month of _____

October, 19672

Sworn to before me
 This 9th day of November, 19672

W. R. Nobles
 W. R. Nobles, Trustee, Hamilton County, Tennessee



Notary Public
 My Commission Expires July 9, 1973



RECEIPTS DETAIL			
	Wm.R. Nobles	1,575	00
	Katherine Holland	966	00
Jury	Mary Eldridge	751	00
	Dorothy Smith	639	00
DISBURSEMENTS DETAIL Tot Murphy		639	00
	Helen DeVore	639	00
	Sybil Smith	611	00
	Elnora Anderson	500	00
	Lenore Wolfe	445	00
	Martha Gardenhire	445	00
	Sue Reed	445	00
	Pamelia Robertson	445	00
	Lynn Hocker	445	00
	Mrs.Dorothy Brammer, Register	2,000	00
	Sheraton Motor Inn-Nashville, Tenn.	84	00
	Carlos Smith, Attorney	300	00
		10,929	00

D E C E M B E R T E R M 1 9 7 2

RESOLUTION - TITLE - REQUESTING SOUTH CENTRAL BELL TELEPHONE COMPANY TO MAKE THE TELEPHONES IN THE HIGHWAY 58-GEORGETOWN AREA A PART OF THE CHATTA-NOOGA-HAMILTON COUNTY AREA INSTEAD OF THE CLEVELAND-BRADLEY COUNTY AREA.

BE IT RESOLVED, BY THE COUNTY COUNCIL OF HAMILTON COUNTY, TENNESSEE, IN SESSION ASSEMBLED:-

WHEREAS, the Hamilton County Council has received a petition from a large number of residents of subject area requesting that their telephones be made a part or a branch of the Chattanooga-Hamilton County area instead of the Cleveland-Bradley County area; and

WHEREAS, inasmuch as it is necessary at the present time for these citizens of Hamilton County to place long distance calls for the Sheriff's Department, the Health Department, the Building Inspector, for road service, and to call the School Department as well as any office in the Hamilton County Courthouse; and

WHEREAS, these residents are citizens and taxpayers of Hamilton County and should be provided this very important service.

NOW, THEREFORE, BE IT RESOLVED BY THE COUNTY COUNCIL OF HAMILTON COUNTY, TENNESSEE, that the South Central Bell Telephone Company be requested to make the necessary study to the end that said telephones in subject area may become a part of the Chattanooga - Hamilton County area of service.

BE IT FURTHER RESOLVED, that this Resolution take effect from and after its passage, the public welfare requiring it.

/s/ Frank Newell
Member of the County Council

ON MOTION of Councilman Newell, seconded by Councilman Long, the foregoing Resolution was unanimously adopted by Acclamation. Total present - 5. Absent - 0.

ON MOTION of Councilman Mayfield, seconded by Councilman Wilson, that the reports of the various county officials and County institutions be accepted, treat same as read, approved, made a matter of record and filed. The foregoing Motion was unanimously adopted by Acclamation. Total present - 5. Absent - 0.

(FOR PHOTOSTAT OF REPORTS, SEE PAGES 195-A THROUGH 195-P)

ON MOTION of Judge Frost, seconded by Councilman Mayfield, that the Hamilton County Building Inspector be instructed to look into a situation where a Trailer Park is being opened at Clearview and Ziegler Roads (according to Attorney Carter Schoolfield) and see if the matter cannot be clarified, and to report his findings to the legal department for further action on said situation. The foregoing Motion was unanimously adopted by Acclamation. Total present - 5. Absent - 0.

ON MOTION of Judge Frost, seconded by Councilman Newell, that Mr. Bill Hall submit to the Council in writing, his proposal to give to Hamilton County and/or the STATE of Tennessee, one mile of right-of-way, or easement, through certain property of his near the Ooltewah-Georgetown Road. The foregoing Motion was unanimously adopted by

D E C E M B E R T E R M 1 9 7 2

Acclamation. Total present - 5. Absent - 0.

RESOLUTION - TITLE - REZONING FROM AGRICULTURAL DISTRICT TO WHOLESALE AND LIGHT INDUSTRIAL DISTRICT A TRACT OF LAND LOCATED ON THE STATE ACCESS ROAD, ALONG I-75 BETWEEN AMOS ROAD AND SNOW HILL ROAD. THIS TRACT IS PART OF THE PAULINE HUNDLEY TRACT AND BEGINS SOME 1100' EAST OF SNOW HILL ROAD AND FRONTS 950' ON NORTH LINE OF THE STATE ACCESS ROAD AND EXTENDS NW 850' THENCE SW 550' THENCE SE 675' TO THE STATE ACCESS ROAD.

BE IT RESOLVED, BY THE COUNTY COUNCIL OF HAMILTON COUNTY, TENNESSEE, IN SESSION ASSEMBLED:-

WHEREAS, Pauline Hundley and Others petitioned The Chattanooga-Hamilton County Regional Planning Commission to rezone a tract of land located on the State Access Road, along I-75 between Amos Road and Snow Hill Road, and said Planning Commission after hearing recommended that said petition be approved; and

WHEREAS, Pauline Hundley and Others requested that the County Council consider said petition and notice has been published in a newspaper in general circulation in Hamilton County that the County Council would hold a public hearing on December 6, 1972, concerning the passage of this Resolution, as required by law, and such hearing having been held.

NOW, THEREFORE, BE IT RESOLVED, BY THE COUNTY COUNCIL OF HAMILTON COUNTY, TENNESSEE, IN SESSION ASSEMBLED: That the Zoning Resolution of Hamilton County be amended to rezone from Agricultural District to Wholesale and Light Industrial District a tract of land located on the State Access Road, along I-75 between Amos Road and Snow Hill Road. This tract is part of the Pauline Hundley tract and begins some 1100' East of Snow Hill Road and fronts 950' on North line of the State Access Road and extends NW 850' thence SW 550' thence SE 675' to the State Access Road.

BE IT FURTHER RESOLVED, that this Resolution take effect from and after its passage, the public welfare requiring it.

/s/ Bob Long
Member of the County Council

ON MOTION of Councilman Wilson, seconded by Councilman Long, the foregoing Resolution was unanimously adopted by Acclamation. Total present-5. Absent - 0.

ON MOTION OF COUNCILMAN MAYFIELD, SECONDED BY COUNCILMAN WILSON, the Meeting was adjourned.

Chester S. Groat

C H A I R M A N

DECEMBER TERM 1972

STATE OF TENNESSEE)

WEDNESDAY, DECEMBER 20, 1972

COUNTY OF HAMILTON)

BE IT REMEMBERED, That on this the 20th day of December, 1972, a Regular Meeting of the County Council was begun and held at the Court House in the City of Chattanooga, when the following proceedings were had, to-wit:

Present and presiding, the Honorable Chester L. Frost, Chairman.

The County Court Clerk called the Roll of the County Council and the following, constituting a Quorum, answered to their names: Councilman Long, Councilman Mayfield, Councilman Newell, Councilman Wilson and Judge Frost. Total present - 5. Absent - 0.

The invocation was given by Rev. W. L. Pickering, Pastor of the First Centenary United Methodist Church, who was County Chaplain for the Day.

ON MOTION of Councilman Mayfield, seconded by Councilman Wilson, to dispense with the reading of the minutes of the previous meeting, treat same as read, approved, made a matter of record and filed. The foregoing Motion was unanimously adopted by Acclamation. Total present - 5. Absent - 0.

RESOLUTION - TITLE - REZONING FROM AGRICULTURAL DISTRICT TO R-1 RESIDENTIAL DISTRICT A TRACT OF LAND LOCATED ON THE WEST LINE OF JULIAN RIDGE ROAD, SOUTH OF IGOU GAP ROAD. THIS TRACT BEGINS 1002.7' SOUTH OF IGOU GAP ROAD, FRONTS 434' ON THE WEST LINE OF JULIAN RIDGE ROAD AND EXTENDS NW 521.8', THENCE NE 200', THENCE NW 110', THENCE NE 531.9' to JULIAN RIDGE ROAD, BEING LOT 14, W. C. JULIAN SUBDIVISION.

BE IT RESOLVED, BY THE COUNTY COUNCIL OF HAMILTON COUNTY, TENNESSEE, IN SESSION ASSEMBLED:

WHEREAS, John H. LeRoy, Trustee, petitioned The Chattanooga-Hamilton County Regional Planning Commission to rezone a tract of land located on the West line of Julian Ridge Road, South of Igou Gap Road, and said Planning Commission after hearing recommended that said petition be approved; and

WHEREAS, John H. LeRoy, Trustee, requested that the County Council consider said petition and notice has been published in a newspaper in general circulation in Hamilton County that the County Council would hold a public hearing on November 15, 1972, concerning the passage of this Resolution as required by law, and such hearing having been held.

NOW, THEREFORE, BE IT RESOLVED, BY THE COUNTY COUNCIL OF HAMILTON COUNTY, TENNESSEE, IN SESSION ASSEMBLED: That the Zoning Resolution of Hamilton County be amended to rezone from Agricultural District to R-1 Residential District a tract of land located on the West line of Julian Ridge Road, South of Igou Gap Road. This tract begins 1002.7' South of Igou Gap Road, fronts 434' on the West line of Julian Ridge Road and extends NW 521.8', thence NE 200', thence NW 110', thence NE 531.9' to Julian Ridge Road, being Lot 14, W. C. Julian Subdivision.

BE IT FURTHER RESOLVED, that this Resolution take effect from and after its passage, the public welfare requiring it.

/s/ Chester L. Frost
Member of the County Council

D E C E M B E R T E R M 1 9 7 2

ON MOTION of Judge Frost, seconded by Councilman Wilson, the foregoing Resolution was unanimously adopted by Acclamation. Total present - 5. Absent - 0.

RESOLUTION - TITLE - REZONING FROM RURAL RESIDENTIAL TO LOCAL BUSINESS
A TRACT OF LAND LOCATED AT THE INTERSECTION OF DAISY DALLAS ROAD AND
MIDDLE VALLEY PIKE. THIS TRACT FRONTS 150' ON THE SOUTH LINE OF DAISY
DALLAS ROAD EXTENDS SW 150' THENCE SE 150' ALONG MIDDLE VALLEY PIKE,
THENCE NE 150' ALONG THE WEST LINE OF MIDDLE VALLEY PIKE TO ADISY DALLAS
ROAD.

BE IT RESOLVED, BY THE COUNTY COUNCIL OF HAMILTON COUNTY, TENNESSEE, IN SESSION
ASSEMBLED:-

WHEREAS, J. W. Walker petitioned the Chattanooga-Hamilton County Regional Planning Commission to rezone a tract of land located at the intersection of Daisy Dallas Road and Middle Valley Pike, and said Planning Commission after hearing recommended that said petition be denied; and

WHEREAS, J. W. Walker requested that the County Council consider said petition and notice has been published in a newspaper in general circulation in Hamilton County that the County Council would hold a public hearing on December 20, 1972, concerning the passage of this Resolution as required by law, and such hearing having been held.

NOW, THEREFORE, BE IT RESOLVED, BY THE COUNTY COUNCIL OF HAMILTON COUNTY, TENNESSEE, IN SESSION ASSEMBLED: That the Zoning Resolution of Hamilton County be amended to rezone from Rural Residential to Local Business a tract of land located at the intersection of Daisy Dallas Road and Middle Valley Pike. This tract fronts 150' on the South line of Daisy Dallas Road extends SW 150' thence SE 150' along Middle Valley Pike thence NE 150' along the West line of Middle Valley Pike to Daisy Dallas Road.

BE IT FURTHER RESOLVED, that this Resolution take effect from and after its passage, the public welfare requiring it.

/s/ Luke Wilson
Member of the County Council

ON MOTION of Councilman Wilson, seconded by Judge Frost, the foregoing Resolution was unanimously denied by Acclamation. Total present - 5. Absent - 0.

RESOLUTION - TITLE - REZONING FROM AGRICULTURAL TO URBAN RESIDENTIAL
A TRACT OF LAND LOCATED AT THE SE INTERSECTION OF SANDSWITCH ROAD AND
LOWER MILL ROAD. THIS TRACT BEGINS 700' NORTH OF HARTMAN ROAD, FRONTS
820' ON THE EAST AND SOUTH LINES OF LOWER MILL ROAD AND EXTENDS SE
185.58', THENCE NE 113' THENCE NW 186.85' TO LOWER MILL ROAD, FRONTS 1140'
ON THE SE LINE OF LOWER MILL ROAD, THENCE SE 435', THENCE SW 400', THENCE
NW 180', THENCE SW 815.56', THENCE SE 286.25', THENCE SW 73.97', THENCE
SW 451.5' TO LOWER MILL ROAD.

BE IT RESOLVED, BY THE COUNTY COUNCIL OF HAMILTON COUNTY, TENNESSEE, IN SESSION
ASSEMBLED:-

WHEREAS, John H. Sutton, Jr. petitioned The Chattanooga-Hamilton County Regional Planning Commission to rezone a tract of land located at the SE intersection of Sandswitch Road and Lower Mill Road, and said Planning Commission after hearing recommended that said petition be denied for Urban Residential and approved for R-1 Residential; and

WHEREAS, John H. Sutton, Jr. requested that the County Council consider said peti-

D E C E M B E R T E R M 1 9 7 2

and notice has been published in a newspaper in general circulation in Hamilton County that the County Council would hold a public hearing on December 20, 1972, concerning the passage of this Resolution as required by law, and such hearing having been held.

NOW, THEREFORE, BE IT RESOLVED, BY THE COUNTY COUNCIL OF HAMILTON COUNTY, TENNESSEE, IN SESSION ASSEMBLED: That the Zoning Resolution of Hamilton County be amended to rezone from Agricultural to Urban Residential a tract of land located at the SE intersection of Sandwitch Road and Lower Mill Road. This tract begins 700' North of Hartman Road, fronts 820' on the East and South lines of Lower Mill Road and extends SE 185.58', thence NE 113', thence NW 186.85' to Lower Mill Road, fronts 1140' on the SE line of Lower Mill Road, thence SE 435', thence SW 400', thence NW 180', thence SW 815.56', thence SE 286.25', thence SW 73.97', thence SW 451.5', to Lower Mill Road.

BE IT FURTHER RESOLVED, that this Resolution take effect from and after its passage, the public welfare requiring it.

/s/ Bob Long
Member of the County Council

ON MOTION of Councilman Long, seconded by Councilman Newell, the foregoing Resolution was unanimously adopted by Acclamation. Total present - 5. Absent - 0.

RESOLUTION - TITLE - REZONING FROM AGRICULTURAL TO URBAN RESIDENTIAL DISTRICT A TRACT OF LAND LOCATED WEST OF GRUBB ROAD SOUTH OF TROXLER TRAIL. THIS TRACT BEGINS SOME 1183' WEST OF GRUBB ROAD AND EXTENDS WEST 306.4', THENCE SW 444.9', THENCE EAST 728', THENCE NW 63.4', THENCE NW 111', THENCE NW 306.12', BEING A PROPOSED ADDITION TO PROPOSED GRUBB VILLAGE SUBDIVISION.

BE IT RESOLVED, BY THE COUNTY COUNCIL OF HAMILTON COUNTY, TENNESSEE, IN SESSION ASSEMBLED:-

WHEREAS, John M. McDonald petitioned The Chattanooga-Hamilton County Regional Planning Commission to rezone a tract of land located West of Grubb Road and South of Troxler Trail, and said Planning Commission after hearing recommended that said petition be denied for Urban Residential and approved for R-1 Residential; and

WHEREAS, John M. McDonald requested that the County Council consider said petition and notice has been published in a newspaper in general circulation in Hamilton County that the County Council would hold a public hearing on December 20, 1972, concerning the passage of this Resolution as required by law, and such hearing having been held.

NOW, THEREFORE, BE IT RESOLVED, BY THE COUNTY COUNCIL OF HAMILTON COUNTY, TENNESSEE, IN SESSION ASSEMBLED: That the Zoning Resolution of Hamilton County be amended to rezone from Agricultural to Urban Residential District a tract of land located West of Grubb Road, South of Troxler Trail. This tract begins some 1183' West of Grubb Road and extends West 306.4', thence SW 444.9', thence East 728', thence NW 63.4', thence NW 111', thence NW 306.12', being a proposed addition to proposed Grubb Village Subdivision.

BE IT FURTHER RESOLVED, that this Resolution take effect from and after its passage, the public welfare requiring it.

/s/ Bob Long
Member of the County Council

D E C E M B E R T E R M 1 9 7 2

ON MOTION of Councilman Long, seconded by Councilman Wilson, the foregoing Resolution was unanimously adopted by Acclamation. Total present - 5. Absent - 0.

RESOLUTION - TITLE REZONING FROM AGRICULTURAL TO R-1 RESIDENTIAL DISTRICT A TRACT OF LAND LOCATED ON THE EAST LINE OF CRESTVIEW DRIVE, SOUTH OF BOHR DRIVE. THIS TRACT BEGINS 100' SOUTH OF BOHR DRIVE, FRONTS 665' ON THE EAST LINE OF CRESTVIEW DRIVE AND EXTENDS SE 760', THENCE NE 600', THENCE NW 740', TO CRESTVIEW DRIVE, BEING THE MASSEY TRACT.

BE IT RESOLVED, BY THE COUNTY COUNCIL OF HAMILTON COUNTY, TENNESSEE, IN SESSION ASSEMBLED:-

WHEREAS, John M. McDonald petitioned The Chattanooga-Hamilton County Regional Planning Commission to rezone a tract of land located on the East line of Crestview Drive, South of Bohr Drive, and said Planning Commission after hearing recommended that said petition be approved; and

WHEREAS, John M. McDonald requested that the County Council consider said petition and notice has been published in a newspaper in general circulation in Hamilton County that the County Council would hold a public hearing on December 20, 1972, concerning the passage of this Resolution as required by law, and such hearing having been held.

NOW, THEREFORE, BE IT RESOLVED, BY THE COUNTY COUNCIL OF HAMILTON COUNTY, TENNESSEE, IN SESSION ASSEMBLED: That the Zoning Resolution of Hamilton County be amended to rezone from Agricultural to R-1 Residential District a tract of land located on the East line of Crestview Drive, South of Bohr Drive. This tract begins 100' South of Bohr Drive, fronts 665' on the East line of Crestview Drive and extends SE 760', thence NE 600, thence NW 740' to Crestview Drive, being the Massey tract.

BE IT FURTHER RESOLVED, that this Resolution take effect from and after its passage, the public welfare requiring it.

/s/ Bob Long
Member of the County Council

ON MOTION of Councilman Long, seconded by Councilman Wilson, the foregoing Resolution was unanimously adopted by Acclamation. Total present - 5. Absent - 0.

RESOLUTION - TITLE - ACCEPTING BIDS OF MID-STATE MATERIALS CO., INC., ROAD BUILDERS, INC., THE STONE MAN, INC., AND VULCAN MATERIALS COMPANY FOR A SIX MONTHS SUPPLY OF ROAD MATERIALS FOR THE HAMILTON COUNTY HIGHWAY DEPARTMENT.

BE IT RESOLVED, BY THE COUNTY COUNCIL OF HAMILTON COUNTY, TENNESSEE, IN SESSION ASSEMBLED:-

WHEREAS, in response to public advertisement bids were received for the purchase of a six months supply of road materials for the Hamilton County Highway Department; and

WHEREAS, the bids received were as follows:

Asphalt Emulsion (Mid-State Materials)	\$34.80 per ton
Asphalt Emulsion (Vulcan Materials)	\$34.80 per ton
Hot Mix Asphalt (Vulcan Materials)	\$ 7.00 per ton
Hot Mix Asphalt (Road Builders) Binder	\$ 7.25 per ton
Topping	\$ 7.50 per ton

DECEMBER TERM 1972

Cold Mix Asphalt (Vulcan Materials)	\$ 7.50 per ton
Cold Mix Asphalt (Road Builders)	\$ 7.50 per ton
Crushed Stone (Vulcan Materials)	\$ 1.35 per ton
Crushed Stone (The Stone Man)	\$ 1.55 per ton

NOW, THEREFORE, BE IT RESOLVED, BY THE COUNTY COUNCIL OF HAMILTON COUNTY, TENNESSEE, IN SESSION ASSEMBLED: That the Purchasing Agent is hereby authorized to accept the bids of the above companies for a six months supply of various road materials and to purchase said materials at the supply point affording the most economical haul for the County. The same to be paid out of Highway Department budget.

BE IT FURTHER RESOLVED, that this Resolution take effect from and after its passage, the public welfare requiring it.

/s/ Bob Long
Member of the County Council

ON MOTION of Councilman Long, seconded by Councilman Wilson, the foregoing Resolution was unanimously adopted on a roll call vote, the following members of the Council being present and voting as follows: Councilman Long, "Aye"; Councilman Mayfield, "Aye"; Councilman Newell, "Aye"; Councilman Wilson, "Aye" and Judge Frost, "Aye". Total present - 5. Absent - 0.

RESOLUTION - TITLE - TO GRANT A VARIANCE IN SUBDIVISION REGULATIONS.

BE IT RESOLVED, BY THE COUNTY COUNCIL OF HAMILTON COUNTY, TENNESSEE, IN SESSION ASSEMBLED:-

THAT, due to extreme topographic conditions Investors Co. of Tennessee, Inc. be granted a variance in the Subdivision Regulations to construct 400 feet of Ethelyn Lane in Autumn Crest Estates with a grade of 19%.

The maximum grade allowed is 15% except by a variance by the Hamilton County Council.

BE IT FURTHER RESOLVED, That this Resolution take effect from and after its passage, the public welfare requiring it.

/s/ Frank Newell
Member of the County Council

ON MOTION of Councilman Newell, seconded by Councilman Long, the foregoing Resolution was unanimously adopted by Acclamation. Total present - 5. Absent - 0.

RESOLUTION - TITLE - TO RELOCATE AN EXISTING RIGHT-OF-WAY CONNECTING GUTH ROAD (WINDING LANE) AND STATE HIGHWAY 153

BE IT RESOLVED, BY THE COUNTY COUNCIL OF HAMILTON COUNTY, TENNESSEE, IN SESSION ASSEMBLED:-

WHEREAS, a 40' right-of-way exists to connect Guth Road and State Highway 153, and WHEREAS, no street has been constructed on said right-of-way, and WHEREAS, the owners of the property on both sides of said right-of-way have petitioned the County Council to relocate said right-of-way approximately 65' northward, and

DECEMBER TERM 1972

WHEREAS, the proposal will provide a better alignment for both roads, and same is approved by the County Engineer.

NOW, THEREFORE, BE IT RESOLVED BY THE COUNTY COUNCIL OF HAMILTON COUNTY, TENNESSEE, IN SESSION ASSEMBLED: That the existing right-of-way connecting Guth Road (Winding Lane) and State Highway 153 be abandoned and a 40' right-of-way be accepted in a location approximately 65' northward as shown on drawing by G. F. Gatlin Surveying Company, Inc., and attached hereto, but not for copy.

BE IT FURTHER RESOLVED, that this Resolution take effect from and after its passage, the public welfare requiring it.

/s/ Chester L. Frost
Member of the County Council

ON MOTION of Judge Frost, seconded by Councilman Mayfield, the foregoing Resolution was unanimously adopted by Acclamation. Total present-5. Absent - 0.

ON MOTION of Councilman Wilson, seconded by Councilman Mayfield, that Mr. Spencer Flinn be appointed to the Hamilton County Beer Commission for a new term of three (3) years. The foregoing Motion was unanimously adopted by Acclamation. Total present - 5. Absent - 0.

ON MOTION of Councilman Wilson, seconded by Judge Frost, the Meeting was adjourned.

Chester L. Frost

CHAIRMAN