

November 19, 1969

January 21, 1970 (Con't.)

ASSESSOR OF PROPERTY AUTOMOBILE:
 Resolutuion-Accepting Bid of
 Newton Chevrolet for Two 1970
 Model-Automobiles-for-the
 Assessor of Property in the
 Amount of \$4,411.52. 3

AGREEMENT-TO-SELL:
 Resolution-Authorizing the
 County Judge to Join With the
 City of Chattanooga in Executing
 an "Agreement to Sell" A Portion
 of-City-County-Owned-Property
 to the Tennessee State Highway
 Department for Project #33139-
 2503-04, Tract #7, in the Amount
 of \$1,800.00. 11

AGREEMENT TO SELL:
 Resolution-Authorizing the
 County Judge to Join with the
 City of Chattanooga in Execut-
 ing an "Agreement to Sell" A
 Portion of City-County Owned
 Property to the Tennessee State
 Highway Department for Project
 #33139-2503-04, Tract #44, in
 the Amount of \$1,150.00. 11

AGREEMENT FOR BOUNDARY LINE:
 Resolution-Authorizing the
 County Judge and County Manager
 to Join with the State of Tennes-
 see and A. M. Benton and wife,
 Irene Benton in Executing a "Bound-
 ary Line Agreement" for the
 Southwest Right-of-way Line of
 Highway 153 at Highway 58. 10
 December 17, 1969

ASSESSMENT OF PROPERTY:
 Resolution (With no Title)-
 Re: Equitable Assessment of
 Property in county. 31

AIR POLLUTION EXEMPTION:
 Resolution-Authorizing the
 County Judge to Join with the
 City of Chattanooga and the
 Chattanooga-Hamilton County Air
 Pollution Control Board to Pe-
 tition the Air Pollution Control
 Board of the State of Tennessee
 to Exempt Hamilton County from
 the Provisions of Sections 53-
 3408 thru 53-3422, Inclusive,
 TCA. 33
 January 21, 1970

ANDERSEN AND COMPANY:
 Motion-To employ Arthur Andersen
 and Co. to make an audit for Mr.
 Carl Baker, Clerk & Master, who
 has resigned that post effective
 Feb. 1, 1970. 71

ADVERTISE-SALE-OF-CENTRAL-HIGH-SCHOOL:
 Motion-To advertise the sale of
 Central High School property,
 and seek bids on same. 71

AMEND SCHOOL FUND BUDGET (HEADSTART):
 Resolution-To Amend School Fund
 Budget by Adding: Headstart
 \$197,972.57. 72

ARLINGTON-HEIGHTS:
 Resolution-Authority to Accept
 Offer of Carl L. Gibson to Pur-
 chase Lots 17 thru 24, Block 1,
 Ward 12, Arlington Heights, as
 Shown in Plat Book 5, Page 21,
 in the Register's Office of
 Hamilton County, Tenn., in the
 Amount of \$500.00. 73

ALTON PARK #1 SUBDIVISION:
 Resolution-Authority to Accept
 Offer of George W. Brown to Pur-
 chase Lot 92, Block 35, Alton
 Park #1 Subdivision, as shown
 in Plat Book 3, Page 8, in the
 Register's Office of Hamilton
 County, Tenn., in the Amount
 of \$50.00. 74

ANDERSON, DAVID E. & LOUISE W.:
 Resolution-Authority to Accept
 Offer of David E. Anderson &
 Louise W. Anderson, Widow to
 Purchase Lot 435, Ward 15,
 Allen Addition to East High-
 lands-as-shown-in-Plat-Book-7,
 Page 33, in the Register's
 Office of Hamilton County,
 Tenn. in the Amount of \$50.00. 75
 February 4, 1970

ALLISON MOTOR & EQUIPMENT COMPANY:
 Resolution-Accepting Bid of
 Allison Motor & Equipment Co.
 for six (6) New 1970 Model
 Dump Trucks for the Hamilton
 County-Highway-Department-in-
 the Amount of \$43,188.00. 88
 February 18, 1970

AIR POLLUTION CONTROL BOARD:
 Motion-To employ Dr. Richard
 Neal as Technical Director of
 the Air Pollution Control
 Board. 94
 February 18, 1970 (ADJOURNED)
 (MEETING)

APPRAISAL OF CENTRAL-HIGH-PROPERTY:
 Motion-That the appraisal of
 the Central High School prop-
 erty by Mr. John R. McGauley
 be made public. Judge Frost
 announced that the appraisal
 price is \$234,700.00. 96
 March 4, 1970

ARLINGTON-PLAN:
 Resolution-Authority to Accept
 Offer of Martin F. McDonough,
 Jr. & wife, Jo Ann McDonough
 to Purchase Lot 14, Block 15,
 Ward 19, Arlington Plan, as
 shown in Plat Bk. 4, P. 2, in
 the Register's Office of Ham-
 iltion Co., Tenn. in the Amount
 of \$50.00. 98
 March 18, 1970

AWARD FOR CONSERVATIONIST OF THE
 YEAR:
 Motion-That the County Council
 go on record commending Council-
 man Cartter Patten for being
 selected recipient of the Gov-
 ernor's Award "Conservationist
 of the Year" by the Tennessee
 Conservation League. 123

ALLEY CLOSED AND ABANDONED:
 Resolution-Closure and Abandon-
 ment of the Following Streets
 and Alley Located in Blocks
 A, B, C & D, West Chattanooga
 Land Company's Subdivision and
 in the Fred Mitchell Tract:
 1. This 20' Alley Begins at
 the East Line of Lot 2, Block
 A and Extends Southeastwardly
 some 1560' to the West Line of
 Lot 1, Block D. 123

ADDITION TO PUBLIC HEALTH BUILDING:
 Resolution-Assurance to Chatta-
 nooga-Hamilton County Health
 Department of County Council
 Participation in a Public
 Health Building Addition. 127

AMENDING SCHOOL FUND BUDGET:
 Resolution-To Amend the School
 Fund Budget By Adding the
 Following:
 Impacted Area Public Law 874
 104,000.00
 State Capital Outlay
 38,867.00
 142,867.00 128

ARBOR PLACE LANE:
 Resolution-To Declare Arbor
 Place Lane and Teakwood Drive
 District Roads. 129

November 19, 1969

January 21, 1970 (Con't.)

BILOXI PRESTRESS CONCRETE, INC.:
 Resolution-Authority to Accept Offer of Biloxi Prestress Concrete, Inc. to Purchase Lots 1, 2, 5, 10, 11 and 13, Block A; Lots 1 and 2, Block B, and Lot 1, Block C, S. P. Long Subdivision as Recorded in Plat Book 6, Page 61 in the Register's Office of Hamilton County, Tennessee in the Amount of \$2,240.00. 4

BOUNDARY LINE AGREEMENT (A. M. BENTON & WIFE, IRENE BENTON):
 Resolution-Authorizing the County Judge and County Manager to Join with the State of Tennessee and A. M. Benton and wife, Irene Benton in Executing A "Boundary Line Agreement" For the Southwest Right-of-Way Line of Highway 153 at Highway 58. December 3, 1969 10

BUILDING PERMIT FEE OF \$15.00:
 Resolution-Authority for the Hamilton County Building Inspector to Charge an Additional Fee of \$15.00 for a Building Permit Whereby the Installation of a Septic Tank is Required, To Recall Permits so Issued Unless the Septic Tank Design and Installation is Approved by the Chattanooga-Hamilton County Health Department Prior to Occupancy, to Provide a Penalty for Violation: And to Amend Council Resolution Dated Aug. 18, 1965, by Deleting Sub-Paragraph (b) of Section 4. December 17, 1969 17

BELL, W. H. TRACT:
 Resolution-Rezoning from Rural Residential District to Local Business District a Tract of Land Being a Part of the W. H. Bell Tract. This Tract is located 80' South of the South Line of Mimosa Drive, Fronts 300' on the East Line of Dayton Highway (U.S.-27) and Extends Southeastwardly Between Parallel Lines a Distance of 150'. 29

BOY SCOUTS OF AMERICA:
 Resolution-Authority for County Judge in Consideration of \$1.00 to Sign Quit Claim Deed conveying to Cherokee Area Council, Boy Scouts of America, the Remainder of the Property Donated to Hamilton County by Will of Sallie M. Conner as Probated in the Chancery Court, Docket No. 26865. 33

BRAMMER, DOROTHY P. - REGISTER:
 Report for November, 1969. January 7, 1970 53

BRAMMER, DOROTHY P. - REGISTER:
 Report for December, 1969. 61

BACK TAX PROPERTIES:
 Listed January 21, 1970 63

BAKER, CARL (CLERK & MASTER) RESIGNATION:
 Motion-To employ Arthur Andersen and Company to make an audit for Mr. Carl Baker, Clerk & Master, who has resigned that post effective Feb. 1, 1970. 71

BIDS SOUGHT FOR CENTRAL HIGH PROPERTY:
 Motion-To advertise the sale of Central High School property, and seek bids on same. 71

BLUFF VIEW AVENUE:
 Resolution-To Declare Sylvan City Drive and Bluff View Avenue District Roads. 73

BROWN, GEORGE W.:
 Resolution-Authority to Accept Offer of George W. Brown to Purchase Lot 23 and Lot 24, Ward 17, Frazier-Sawyer Subdivision, as shown in Plat Bk. 6, P. 66, in the Register's Office of Hamilton County, Tennessee in the Amount of \$100.00. 74

BROWN, GEORGE W.:
 Resolution-Authority to Accept Offer of George W. Brown to Purchase Lot 92, Block 35, Alton Park #1 Subdivision, as Shown in Plat Book 3, P. 8, in the Register's Office of Hamilton County, Tennessee, in the Amount of \$50.00. March 4, 1970 74

BENTLEY, FRANK:
 Resolution-Authority to Accept Offer of Frank Bentley & wife, Frances L. to Purchase Lot 69, Ward 12, Payers Subdivision as shown in Plat Bk. 4, P. 23 & 24 in the Register's Office of Hamilton Co., Tenn. in the Amount of \$400.00. 100

BRAMMER, DOROTHY P. - REGISTER:
 Report for January, 1970. March 18, 1970 120

BARKER, WILLIAM C. (EDGAR L. BARKER ESTATE):
 Resolution-Rezoning from Rural Residential District to Local Business District Two Tracts of Land Being Part of Lot F of the Edgar L. Barker Estate.
 1. This Tract is located 290' North of the North Line of Williams Road, Fronts 138' on the West Line of Hixson Pike & Extends Westwardly Between Parallel Lines a Distance of 379'.
 2. This Tract is Located 288' North of the North Lines of Williams Road, Fronts 140' on the East Line of Hixson Pike & Extends Eastwardly Between Parallel Lines: The North Line Being 412', the South Line Being 401'. 125

BARKER, EDGAR L. - ESTATE:
 Resolution-Rezoning from Rural Residential District to Local Business District A Tract of Land being a Portion of Tract "B" of the Edgar L. Barker Estate. This tract is Located 320' South of the Hixson Pike Cloverleaf, Fronts 132' on the East Line of Hixson Pike & Extends Eastwardly Between Parallel Lines: The North Line Being 456'; the South Line Being 445'. 126

BUDGET FOR SCHOOL FUND AMENDED:
 Resolution-To Amend the School Fund Budget by Adding the Following:
 Impacted Area Public Law 874 104,000.00
 State Capital Outlay 38,867.00
 142,867.00 128

BURRIS STREET & BATTERY PLACE:
 Resolution-Authorizing the County Judge to Join with the City of Chattanooga to Sell to the State of Tenn., Dept. of Highways, Tract No. 145 Project U-094-1 (3) for \$425.00. 130

BRAMMER, DOROTHY P. - REGISTER:
 Report for February 1970. 131-E

4

April 1, 1970

April 15, 1970 (Continued)

AGE OF COUNTY COUNCIL MEMBERS:
Resolution-Ratifying and Approving House Bill No. 1987, Chapter No. 305, Private Acts of 1970. (DISAPPROVED) (Lowering Age) 132

AUDIT FOR 1969-70:
Motion-That the proposal of Arthur Anderson Company be accepted and that the firm be employed to make the Annual Audit for 1969-70. 133

AMENDMENT-REPEAL EFFORT (RE: TEACHER'S RETIREMENT):
Motion-That the County Council authorize County Attorney Jas. F. Turner and the County Legal Dept. to join in with the City of Chattanooga and other municipalities in an effort to repeal an amendment passed during the last legislature, pertaining to teacher's retirement systems. This amendment is estimated to cost the County around \$500,000.00 per year. 133
April 15, 1970

AUSTIN, L. B., JR. & RAY MOSS, JR.:
Resolution-Rezoning from Agricultural District to Rural Residential District a Tract of Land being a Part of the L. B. Austin Tract and Part of Tract 4, Lot 2 of the former Lou Gibson Tract. This Tract is located some 365' Northwest of the W. Line of Old Hixson Pk., Fronts 325.17' on the N. Line of Austin Rd. & Extends Northeastwardly 180.7' to the NE Corner of the Alfred Hixson Property: Thence Northwestwardly Along the Rear Property Lines of Hixson, Major A. Jenkins, & Sam Mannon 426' to the Rear Line of Lot 17, Smithwood Subdivision: Thence Northeastwardly Along the Rear Lot Lines of Lots 17, 16, 15 & 14 for 273.88'; Thence Southeastwardly 630'; Thence Southwestwardly Along the W. Property Line of Robert L. Hixson for 145.7'; Thence Southeastwardly Along the S. Line of the Hixson Tract 157'; Thence Southwestwardly Being 340' W. of & Parallel with the Center Line of Old Hixson Pk. (Zoned Rural Residential) for 155'; Thence Northwestwardly 112' to NW-Corner of J. O. Riddle Property: Thence Southwestwardly Along the W. Line of the Riddle Property for 184.6' to the N. Line of Austin Rd.; the Point of Beginning. 158

AMENDING RESOLUTION FOR CLOSURE & ABANDONMENT OF ALLEY, TENNESSEE ST., KENTUCKY ST., NEW YORK AVENUE, LOOKOUT LAKE ROAD:

Resolution-Amending Resolution of March 18, 1970 Entitled "Closure & Abandonment of the Following Streets & Alley Located in Blocks A, B, C, & D, W. Chattanooga Land Company's Subdivision & in the Fred Mitchell Tract:

1. This 20' Alley Begins at the E. Line of Lot 2, Bl. A & Extends Southeastwardly some 1560' to the W. Line of Lot 1, Block D.

2. This 50' Unopened St. (Tennessee Street) Begins at the South Line of Pan Gap Rd. & Extends southwestwardly Between Lot 10, Bl. A & Lot 1, Bl. B, A Distance of 140' to the N. Line of an Alley (Item 1.)

3. This 40' Unopened Street (Kentucky Street) Begins at the South Line of Pan Gap Rd. & Extends Southwestwardly Between Lot 10, Bl. B & Lot 1, Bl. C, A distance of 140' to the N. Line of an Alley (Item 1).

4. This 40' Unopened Street (New York Avenue) Begins at the S. Line of Pan Gap Rd. & Extends Southwestwardly Between Lot 10, Bl. C & Lot 1, Bl. D, A Distance of 140' to the N. Line of an Alley (Item 1). Subject to the approval of the County Engineer & Public Utility Easements by Adding:

5. This 30' Unopened St. (Lookout Lake Rd.) Begins 585' W. of Raccoon Trail at the E. Property Line of the Fred Mitchell Estate & Extends Westwardly, some 1020' to the E. Property Line of Lot 11, Char Mac Hills Subdivision. 162

ARLINGTON PLAN:
Resolution-Authority to Accept Offer of John A. Igou & wife, Donna G. Igou to Purchase Lot 13, Bl. 15, Ward 19, Arlington Plan, as shown in Plat Bk. 4, P. 2, in the Register's Office of Hamilton County, Tenn. in the Amount of \$50.00. 167

ARLINGTON PLAN:
Resolution-Authority to Accept Offer of A. C. Eubanks & wife, Bessie Eubanks to Purchase Lot 6, Block 10, Ward 19, Arlington Plan, as shown in Plat Bk. 4, Pages 2 & 5, in the Register's Office of Hamilton County, Tenn. in the Amount of \$500.00. 172

ALLEN ADDITION TO EAST HIGHLANDS:
Resolution-Authority to Accept Offer of Charles Dunn, Leroy Lewis, Jr., Fred R. Miller, Jr., Harold L. Miller & William Mason to Purchase Lot 358, Ward 15, Allen Addition to East Highlands, as shown in Plat Bk. 7, P. 33, in the Register's Office of Hamilton County, Tenn. in the Amount of \$100.00. 173

AADNESEN, MICHAEL J. & JOY L.:
Resolution-Authority to Accept Offer of Michael J. Aadnesen & wife, Joy L. Aadnesen to Purchase Lot 6, Bl. 3, Ward 12, G. T. White S/D Bl. 46, as shown in Plat Bk. , Page , in the Register's Office of Hamilton County, Tenn. in the Amount of \$100.00. 178
April 29, 1970

ADDITIONAL ASSISTANT DISTRICT ATTORNEYS GENERAL:
Resolution-Ratifying & Approving House Bill No. 572, Public Acts of 1970. 184
(Re: Two Additional Assistant Attorneys General.)
May 6, 1970

AIR POLLUTION CONTROL BOARD:
Motion-That the County Council confirm and ratify the employment of Mr. Josiah Baker as part-time Attorney for the Air Pollution Control Board; two, that the Council confirm the continued employment of Mrs. Diana Donaldson, Mr. Warren Cooley, Mr. Walter Harvey & Mr. Byron Strickland, three, that the Council confirm the employment of Mr. John Odom, Mr. Jas. Holloway and Mr. John Calder

May 6, 1970 (Continued)

August 5, 1970 (Con't.)

effective May 1, 1970, and four, that the Council confirm the employment of Mr. Al Farmer effective May 18, 1970. 186

AMENDING SCHOOL FUND BUDGET:
Resolution-To Amend the School Fund Budget by Adding:
Head Start \$60,000.00
State Auditory Equipment \$11,330.00 187

AMENDING COUNTY FUND BUDGET:
Resolution-To Amend County Fund Budget by Adding \$3,890.00 to Federal Projects in the Health Department. 187

AUTOMOBILE FOR MAINTENANCE SUPERVISOR:
Resolution-Accepting Bid of Forrest Cate Ford, Inc. for one new 1970 Model Automobile for the Hamilton County Maintenance Supervisor in the Amount of \$2239.38, Less One Trade-In. 188

May 20, 1970
AMENDING HEALTH DEPT. BUDGET:
Resolution-Amending the Chattanooga-Hamilton County Health Department Budget by Adding: \$1,500.00 for Mosquito Control. 209

AUTHORIZING TRANSFER OF UNENCUMBERED BALANCES:
Resolution-Authorizing Transfer of unencumbered balances. 210

June 17, 1970
AMENDING RESOLUTION CHANGING AMOUNT FROM \$425.00 to \$450.00:
Resolution-Amending Resolution of March 18, 1970 Entitled "Authorizing the County Judge to Join with the City of Chattanooga to Sell to the State of Tennessee, Dept. of Highways, Tract No. 145-Project U-094-1(3) For \$425.00" By Changing the Amount Offered from \$425.00 to \$450.00. 238

June 29, 1970 (Adjourned Meeting)
ASSESSOR OF PROPERTY-CAR:
Resolution-Accepting Bid of Forrest Cate Ford, Inc. for Two 1970 Model Ford Custom Automobiles for the Assessor of Property in the Amount of \$4671.38. 249

July 15, 1970
ADDITION TO ERLANGER HOSPITAL:
Motion-To assure the Erlanger Hospital Board that the Hamilton County Council will provide an additional amount of \$233,924.00 to help meet the low bid on a contract to construct a two-story addition to Erlanger Hospital. This amount will be provided at the proper time, and will be done without a tax increase. 259

ALLENS ADDITION TO MISSION PARK:
Resolution-Authority to Accept Offer of Southern Garnettors, Inc. to Purchase Lot 19, Block 11, Ward 12, Allens Addition to Mission Park as shown in Plat Bk. 6, P. 51, in the Register's Office of Hamilton County, Tenn., in the Amount of \$301.00. 263

August 5, 1970
AMEND SCHOOL BUDGET:
Resolution-To Amend the School Fund Budget as Follows: Decrease State Capital Outlay & Increase Transportation \$12,500.00. Increase Federal Program \$114,848.11. 284

AIRPORT CONNECTOR ROAD:
Resolution-Authorizing the County Judge to Execute a Contract with the Dept. of Highways of the State of Tenn. & the City of Chattanooga, Tennessee on Project No. 33412-3303-23 & Project No. 33144-3503-04. 285

September 16, 1970.
AGREEMENT-ON-RESOLUTION #85:
Motion-To refer Resolution to Rezone #85 (L. W. Rhodes, Sr.) back to the Zoning & Planning Commission for the parties concerned to reach an agreement on this Resolution. 333

ASHLEY TRACT (JOSEPH):
Resolution-Rezoning from Agricultural & Rural Residential Districts to Urban Residential District A Tract of Land Being the Joseph Ashley Tract. 333

AMEND ZONING ACT (FOR DAY CARE CENTER):
Motion-To defer until the 2nd Meeting in October, 1970, any action to amend the zoning act to allow the operation of a Day Care Center, Kindergarten, etc. 338

AIRPORT CONNECTOR ROAD:
Resolution-Authorizing the County Judge to Execute an Option to Sell to the City of Chattanooga the West 35' more or less of Lot 15, Block B, Washington Park Subdivision as shown in Plat Book 14, P. 144 of the Hamilton County Register's Office to be used for the Right-of-way of the Airport Connector Road for the sum of \$1.00. 338

April 1, 1970	April 15, 1970
BRISTOW, WALLACE: Motion-That Mr. Wallace Bristow of the Hamilton National Bank be named to the Sinking Fund Commission, replacing Mr. W. D. Moon.	BRAMMER, DOROTHY P. - REGISTER: Report for March, 1970.
BIRCHWOOD-PIKE--ROAD-TO-I.B.E.W. CAMP:	182-A April 29, 1970
Motion-To Accept as a County Rd. 5th Class an unnamed road from Birchwood Pike, 1/2 mile to the I.B.E.W. Camp; formal Resolution to be prepared after the road is named and right-of-way established.	BAHNER, MAXFIELD-(BAR-ASSOCIATION-LETTER): Letter: Re-Motel-hotel Privilege Tax for new Jail.
April 15, 1970	May-6,-1970
BUDGET REQUEST FOR HEALTH DEPT.: Motion-That the Budget Request of the Chattanooga-Hamilton County Health Dept., in the Amount of \$684,195. be made a part of the Minutes of the County Council. (Report not for copy).	BAKER, JOSIAH(AIR POLLUTION BOARD): Motion-That the County Council confirm and ratify the employment of Mr. Josiah Baker as part-time Attorney for the Air Pollution Control Board; two, that the Council confirm the continued employment of Mrs. Diana Donaldson, Mr. Warren Cooley, Mr. Walter Harvey, and Mr. Byron Strickland; three, that the Council confirm the employment of Mr. John Odom, Mr. James Holloway and Mr. John Calder effective May 1, 1970, and four, that the Council confirm the employment of Mr. Al Farmer effective May 18, 1970.
BROWN, MR. J. OTIS:	185
Motion-That the appointment of Mr. J. Otis Brown to the Juvenile Court Commission be approved and ratified.	BAKER, CARL-CLK. & MASTER: Report for September, 1969.
BLACHLEY'S SUBDIVISION: Resolution-Authority to Accept Offer of E. H. Johnson & wife, Reba G. Johnson to Purchase Lot 23, Ward 11, Blachleys Subdivision, as shown in Plat Book Page , in the Register's Office of Hamilton County, Tenn. in the Amount of \$300.00.	Report for October, 1969.
BLEDSON, SIMS & ADDIE:	Report for November, 1969.
Resolution-Authority to Accept Offer of Sims Bledsoe & wife, Addie Bledsoe to Purchase Lot S. 18 Ft. N. 27 ft. of 40, Ward 12, Stanleys S/D Jennings Tr., as shown in Plat Bk. 1. P. 26, in the Register's Office of Hamilton County, Tenn. in the Amount of \$50.00.	Report for December, 1969.
BLEDSON, SIMS, SR. & ADDIE:	Report for January, 1970.
Resolution-Authority to Accept Offer of Sims Bledsoe, Sr. & wife, Addie Bledsoe to Purchase Lot 183, Ward 12, Griffiths Addition to Walnut Park, as shown in Plat Bk. 2, P. 14, in the Register's Office of Hamilton County, Tenn. in the Amount of \$150.00.	May 20, 1970
BLEDSON, SIMS, SR. & ADDIE:	BUDGET FOR HEALTH DEPT. AMENDED: Resolution-Amending the Chattanooga-Hamilton County Health Dept. Budget by Adding \$1,500.00 for Mosquito Control.
Resolution-Authority to Accept Offer of Sims Bledsoe, Sr. & wife, Addie Bledsoe to Purchase Lot 3, Ward 14, Jas. Wilson Subdivision, as shown in Plat Bk. 12, P. 86, in the Register's Office of Hamilton County, Tenn. in the Amount of \$100.00.	Report for Mosquito Control.
BALDWIN, JAMES EDGAR & EFFIE DONALD:	BALANCES TRANSFER: Resolution-Authorizing Transfer of Unencumbered Balances.
Resolution-Authority to Accept Offer of James Edgar Baldwin, Sr. & wife, Effie Donald Baldwin to Purchase Lot 52, Bl. 11, Ward 15, as shown in Plat Bk. 7, P. 32, in the Register's Office of Hamilton County, Tenn. in the Amount of \$50.00.	209
BANCROFT, RALPH H. & C. G. FERGUSON:	BRAMMER, DOROTHY-REGISTER: Report for April, 1970.
Resolution-Authority to Accept Offer of Ralph H. Bancroft & C. G. Ferguson to Purchase Lot 7, Bl. 16, Ward 12, Sherman Park, as shown in Plat Bk. 4, Page 30, in the Register's Office of Hamilton County, Tenn. in the Amount of \$725.25.	June-3,-1970
179	BEACON LANE: Resolution-To Declare Saratoga Lane, Revere Circle & Beacon Lane District Roads.
179	BARCLAY LANE: Resolution-To Declare Porter Drive & Barclay Lane District Roads.
179	BROWN BROTHERS, INC.: Resolution-Accepting Bid of Brown Borthers, Inc. for Paving of the Parking Lot at the Health Dept. in the Amount of \$1500.00.
179	June 17, 1970
179	BUDGET FOR SCHOOL FUND: Resolution-To Amend the School Fund Budget By Adding the Following:
179	Adult Education \$ 39,560.00 Administration \$ 17,400.00 Pupil Transportation 31,000.00 School Lunch Program 36,000.00 \$123,960.00
179	BLAKE, IRENE: Resolution-Authority to Accept Offer of Irene Blake to Purchase Lot 4, Block 20, Ward 13, Boulevard Park, as shown in Plat Bk. t, Page 50, in the Register's Office of Hamilton County, Tenn. in the Amount of \$225.00.
179	June 29, 1970 (Adjourned Meeting)
179	BUDGET FOR 1970-1971: Resolution-Adopting Budget Covering the Fiscal Year 1970-1971 and Fixing the Tax Levy For the Year 1970 for Hamilton County, Tennessee.
179	239
179	238
179	231
179	232
179	233
179	238
179	239
179	239
179	248
179	248
179	248
179	248
179	248
179	248
179	248
179	248
179	248
179	248

July 1, 1970

August 19, 1970

BIDS ON SALE OF PROPERTY (EDUCATION) :

Motion-To reject all bids on the sale of property belonging to the Dept. of Education & located on Bonny Oaks Drive. 253

BONNEVILLE CIRCLE:

Resolution-To Declare Bonneville Circle a District Road. 254

BOULEVARD PARK:

Resolution-Authority to Accept Offer of Leroy Scott & wife, Mary Scott to Purchase S 105 Feet of Lot 7, Ward 13, Block 20, Boulevard Park, as shown in Plat Bk: 5, P. 50 in the Register's Office of Hamilton County, Tennessee in the Amount of \$200.00. 257

BRAMMER, DOROTHY P. - REGISTER:

Report for May, 1970. 257-D
July 15, 1970

BORK MEMORIAL HOSPITAL BOARD:

Motion-That Mr. William Hubbuch and Mr. Ward J. Peavy continue for another four (4) year term on the Board of Trustees at the Bork Memorial Hospital and the Hamilton County Nursing Home. 260

BUFFINGTON, JIM & DORIS J.:

Resolution-Authority to Accept Offer of Jim Buffington & wife, Doris J. Buffington to Purchase Lot 160 and Lot 162, White City, Ward 13, Reeves Tax #150-12-4 & #150-12-6, as Shown in Plat Bk: 6, P. 39, in the Register's Office of Hamilton County, Tenn. in the Amount of \$200.00. 261

BOULEVARD PARK:

Resolution-Authority to Accept Offer of John P. Hoover to Purchase Lot 7, Block 23, Ward 13, Boulevard Park, as shown in Plat Book 5, Page 50, in the Register's Office of Hamilton County, Tenn. in the Amount of \$326.00. 266

BELVOIR PLACE:

Resolution-Authority to Accept Offer of Chrystol D. Vess to Purchase Lot PT of 30, Block K, Ward 15, Belvoir Place, Reeves Tax #96-7-23 as shown in Plat Bk. 10, P. 37, in the Register's Office of Hamilton County, Tenn. in the Amount of \$50.00. 267
August 15, 1970

BAKER, TOMMY LEWIS:

Resolution-Rezoning from Agricultural District to Rural Residential District a Tract of Land Being Part of the N. 40 acres of Lot 5 of the Sevier Lovelady Lands. This Tract is Located some 1410' NE of Thrasher Pk. Being some 150' SE of & Parallel with Gann Rd. for 837.94', & Extends Southeastwardly for 1890.84', Thence Southwestwardly at a Right Angle for 876.36', Thence Northwestwardly at a Right Angle for 1670.66' to a Point 150' SE of Gann Rd., the Point of Beginning. (Balance of Tract Which Consists of 837.94' Frontage on Gann Rd. is Within the Corporate Limits of Soddy-Daisy.) 278

BECK SUBDIVISION:

Resolution-Authority to Accept Offer of Pat St. Charles, Jr., Trustee, to Purchase 4.3 Acres, more or less, Beck Subdivision, Reeves No. 1870-7-2 in the Amount of \$410.00. 295

BRAMMER, DOROTHY P. - REGISTER:

Report for June, 1970. 313
September 16, 1970

BRAMMER, DOROTHY P. - REGISTER:

Report for August, 1970. 348

BONDS & BORROWING

BONDS & BORROWING

August 5, 1970

RESOLUTION-TITLE-

Resolution-Authorizing Hamilton County, Tenn. to Borrow the Sum of Six Hundred Thousand Dollars (\$600,000.00) of which Sum Two Hundred Thousand Dollars (\$200,000.00) will be Borrowed From American National Bank & Trust Co. of Chatta., Chatta., Tenn., Two Hundred Thousand Dollars (\$200,000.00) from Hamilton National Bank of Chatta., Chatta., Tenn., & Two Hundred Thousand Dollars (\$200,000.00) from Pioneer Bank, Chatta., Tenn., said Borrowing to be upon notes to be signed by the County Judge & the County Court Clerk of said County with Seal Attached & to Authorize the Renewal of such notes, in Accordance with Sections 5, 6 & 7 of Chapter 358 of the Public Acts of 1957 of the General Assembly of the State of Tenn.

282

BILLS (HOUSE)

March 18, 1970

BILLS (SENATE)

May 20, 1970

HOUSE BILL NO. 1716:
 Resolution-Ratifying and Approving House Bill No. 1716, Chapter No. 325, Private Acts of 1970. (Financing the Processing of Applicants to the Planning Commission.) (PHOTOSTAT)
 April 1, 1970

127

127-A

HOUSE BILL NO. 1987:
 Resolution-DISAPPROVING House Bill No. 1987, Chapter No. 305, Private Acts of 1970. (To Lower Age of County Council Members). (PHOTOSTAT-OF-BILL)
 April 29, 1970 (CALLED SESSION)

132

132-A

HOUSE BILL NO. 572:
 Resolution- APPROVING House Bill No. 572, Public Acts of 1970. (Two Additional Assistant Attorneys General.) PHOTOSTAT OF BILL

184

184-A

SENATE BILL NO. 1840, CHAPTER 317 PRIVATE ACTS OF 1970: (Hamilton County Regional Disposal Authority Act.) Judge Frost stated that subject Private Act was heretofore received from the Secretary of State, and that he and the Legal Dept. had studied said legislation. He further stated that the Act as passed did not permit the "Authority" to collect solid wastes and therefore did not meet the needs of the areas as presented to the Legislative Body. He further discussed Section 5-1901 et seq of the Code wherein the several counties of the State were authorized to provide garbage and rubbish collection services and/or garbage and rubbish disposal services to the entire county or to special districts within the County as provided herein. Inasmuch as this general legislation permitted the counties to render this service to the people he stated that he could not recommend the approval of said Private Act. However, under the law it was necessary to present said Bill to the governing body for their attention, and when he offered same to the County Council no Member made a motion to approve. Therefore, the County Judge was uauthorized to notify the Secretary of State that the governing body did not approve said legislation.

210

November 19, 1969

January 21, 1970 (Con't.)

CROSBY SUBDIVISION:
 Resolution-Authority to Accept Offer of Albert L. Lewis and wife, Thelma to Purchase Lot 15, Crosby Subdivision as Recorded in Book 8, Page 24 in the Register's Office of Hamilton County, Tennessee in the Amount of \$100.00. 8

CIRCUIT COURT CLERK-LUCILE HIXSON:
 Report for October, 1969. 13
 December 3, 1969

COUNTY COURT CLERK - DAVID M. RAMSEY:
 Report for November, 1969. 28
 December 17, 1969

CUMMINGS, J. WALTER TRACT:
 Resolution-Rezoning from Agricultural-District to Local Business District a Tract of Land Being Part of the J. Walter Cummings Tract. This Tract is Located 993.13' South of the South Line of Cummings Highway, Fronts 200' on the West line of I-24 and Extends Northwestwardly, at a Right Angle, for 100'; Thence Northeastwardly Being 100' West of and Parallel with I-24, for 310' #; Thence Southeastwardly 135' to the West Line of I-24, the Point of Beginning. 30

CUMMINGS, JOHN W.:
 (See above Resolution). 30

CHEROKEE AREA COUNCIL BOY SCOUTS:
 Resolution-Authority for County Judge in Consideration of \$1.00 to Sign Quit Claim Deed Conveying to Cherokee Area Council, Boy Scouts of America, the Remainder of the Property Donated to Hamilton County by Will of Sallie M. Conner as Probated in the Chancery Court, Docket No. 26865. 33

COUCH, L. J. (PEDDLER'S LICENSE):
 Motion-To Approve Petition of Mr. L. J. Couch for an exemption of Peddler's license. 33

CONTROL BOARD PETITIONED ON AIR POLLUTION EXEMPTION:
 Resoltuion-Authorizing the County Judge to Join with the City of Chattanooga and the Chattanooga-Hamilton County Air Pollution Control Board to Petition the Air Pollution Control Board of the State of Tennessee to Exempt Hamilton County from the Provisions of Sections 53-3408 thru 53-3422, Inclusive, TCA. 33

CIRCUIT COURT CLERK-LUCILE HIXSON:
 Report for November, 1969. 48

CRIMINAL COURT CLERK-CLYDE M. SANDERS:
 Report for November, 1969. 49
 January 7, 1970

CRIMINAL COURT CLERK-CLYDE M. SANDERS:
 Report for December, 1969. 60

COUNTY COURT CLERK-DAVID M. RAMSEY:
 Report for December, 1969. 62
 January 21, 1970

CASSANDRA SMITH ROAD:
 Resolution-Closure and Abandonment of the Following 50' Rights-of-way Being in the undeveloped portion of the Ridgeview Circle Subdivision:
 1. This Right-of-way is Located some 1030' East of the East Line of Cassandra Smith Road, some 98' South of Ridgeview Circle Drive, Begins at a Point 98' North of the Southeast Corner of Lot 13, Ridgeview Circle Subdivision, and Extends Southwestwardly some 610' (The Southern 159' of said Distance

Being Along the Western Line of the Oscar L. Fox Tract) to the Northern Line of a Proposed Roadway.
 2. This Right-of-way is Located some 240' South of the South Line of Ridgeview Circle Drive, Begins 150' East of the East Line of Cassandra Smith Road and Extends EASTwardly some 790' to its Intersection with the above Proposed Abandonment (Item 1).
 3. This Right-of-way is Located some 300' East of the East Line of Cassandra Smith Road, Begins 150' East of the West End of the Above Proposed Abandonment (Item 2) and Extends Southeastwardly some 190' to the Northern Line of a Proposed Road, Said Point Being some 410' East of the East Line of Cassandra Smith Road. These Closure and Abandonments are subject to the Approval of the County Engineer. 68

CASEY (RESOLUTION #144):
 Motion-To return Resolution #144 (Casey) to the Planning Commission for further study and amendment. 71

CENTRAL HIGH SCHOOL ADVERTISED FOR SALE:
 Motion-To advertise the sale of Central High School property, and seek bids on same. 71

CURTIS:
 Resolution-Authority to Accept Offer of David Richelson & wife, Miriam R. Richelson to Purchase Lot 22, Block 6, Ward 12, Curtis, as shown in Plat Bk. 2, P. 12, in the Register's Office of Hamilton County, Tennessee in the Amount of \$861.00. 75

CIRCUIT COURT CLERK-LUCILE HIXSON:
 Report for December, 1970. 85
 February 18, 1970 (ADJOURNED MEETING)

CENTRAL HIGH SCHOOL PROPERTY:
 Motion-Judge Frost announced that inasmuch as the Chancery Court had dismissed the Restraining Order in the case of Eugene Turner versus Chester Frost, et al, subject property could be sold. However, inasmuch as the City of Chattanooga had filed a Motion for Permission to Intervene in the Chancery Court Suit and for the first time indicated some interest in purchasing said property he thought the sale should be delayed. After talking to Dr. Spencer McCallie, representing McCallie School, and to Mr. John Stophel, representing Ridgedale Baptist Church, and securing their permission to delay the opening of their bids, Judge Frost made a Motion that the Council delay opening bids heretofore received on Feb. 16, 1970, on subject property until the next regular meeting of the County Council on Mar. 4, 1970, and that in the meantime the City of Chattanooga be contacted to determine the interest and desire to purchase said property. Said Motion was seconded by Councilman Patten and a general discussion followed. Thereafter by unanimous vote the Motion was carried. 96

CENTRAL HIGH SCHOOL Appraisal:
 Motion-That the appraisal of Central High School property by Mr. John R. McGauley be made public. Appraisal-\$234,700.00. 96

12

March 4, 1970		April 15, 1970 (Con't.)
CENTRAL HIGH SCHOOL PROPERTY SALE: Motion-To sell Central High School Property on Dodds Avenue to Ridgedale Baptist Church & McCallie School.	97	the E. Line of Hixson Pk., Fronts 125' on the N. Line of Albert Lane & Extends Northeastwardly 118.5' to a Point in the Extended Dividing Line of
CIRCUIT COURT CLERK-LUCILE HIXSON: Report for January, 1970.	109	Lots 39 & 40 of Dale Acres Sub-division: Thence Northwestwardly 125' to Hixson Pk., the
CRIMINAL COURT CLERK-CLYDE M. SANDERS: Report for January, 1970. March 18, 1970	121	Point of Beginning. 160
"CONSERVATIONIST OF THE YEAR" AWARD: Motion-That the County Council go on record commending Councilman Cartter Patten for being selected recipient of the Governor's Award "Conservationist of the Year" by the Tennessee Conservation League. March 18, 1970	123	CONTRACT WITH DEPT. OF HIGHWAYS: Resolution-Authorizing the Co. Judge to Execute a Contract with the Dept. of Highways of the State of Tenn. & the City of Chattanooga, Tenn. on Project LIC-33142-3303-23 as Refers to Lighting. 163
CHATTANOOGA-HAMILTON COUNTY HEALTH DEPT. Resolution-Assurance to Chattanooga-Hamilton County Health Dept. of County Council Participation in a Public Health Building Addition.	127	CLARK, JIM & RUBY W.: Resolution-Authority to Accept Offer of Jim Clark & wife, Ruby W. Clark to Purchase Lot 4, Block 63, Ward 13, E. E. Land Company No. 1, as shown in Plat Bk. 2, P. 22, in the Register's Office of Hamilton County, Tenn. in the Amount of \$606.00. 165
CITY OF CHATTANOOGA & HAMILTON COUNTY: Resolution-Authorizing the County Judge to Join with the City of Chattanooga to Sell to the State of Tennessee, Dept. of Highways, Tract No. 145 Project U-094-1 (3) for \$425.00.	130	CLIFTON HILLS NO. 2: Resolution-Authority to Accept Offer of C. W. Landolt to Purchase Lot 390, Ward 13, Clifton Hills No. 2, as shown in Plat Bk. 6, P. 16, in the Register's Office of Hamilton County, Tenn. in the Amount of \$252.00. 169
CIRCUIT COURT CLERK-LUCILE HIXSON: Report for February, 1970. COMMISSION (SINKING FUND): Motion-That Mr. Wallace Bristow of the Hamilton Nat'l. Bank be named to the Sinking Fund Commission, replacing Mr. W. D. Moon. April 1, 1970	131	CAGLES 2ND ADDITION: Resolution-Authority to Accept Offer of W. Marion Parks to Purchase Lot South 22 ft. of Lot 9, Bl. 15, Ward 12, Cagles 2nd Addition, as shown in Plat Bk. 4, P. 15, in the Register's Office of Hamilton County, Tenn. in the Amount of \$300.00. 170
COUNTY ROAD 5th CLASS: Motion-To Accept as a County Road 5th Class an unnamed road from Birchwood Pike, 1/4 mile to the I.B.E.W. CAMP; formal Resolution to be prepared after the road is named and right-of-oway established.	134	CIRCUIT COURT CLK. LUCILE HIXSON: Excess Fee Report for Period 9-69 thru 3-70. Report for March, 1970. May 6, 1970 182-B 182-C
COUNTY COURT CLK.-DAVID M. RAMSEY: Report for January, 1970. Report for February, 1970. Report for March, 1970.	153 154 155	CALDER, JOHN. COOLEY, WARREN: Motion-That the County Council confirm & ratify the employment of Mr. Josiah Baker as part-time Attorney for the Air Pollution Control Board; two, that the Council confirm the continued employment of Mrs. Diana Donaldson, Mr. Warren Cooley, Mr. Walter Harvey, and Mr. Byron Strickland; three, that the Council confirm the employment of Mr. John Odom, Mr. Jas. Holloway & Mr. John Calder effective May 1, 1970, and four, that the Council confirm the employment of Mr. Al Farmer effective May 18, 1970. 186
April 15, 1970 CALLAWAY, COUNCILMAN HOWARD: Motion-that the resignation of Councilman Howard Callaway be accepted and that the letter of resignation be made a part of the Minutes of the County Council, and also comments from Judge Frost in accepting the resignation-be made a matter of record.	157	CERTIFIED COPY OF PRECINCT BOUNDARIES MAP: Resolution-Authority for the Hamilton County Election Commission to Clarify Existing Precinct Boundaries by Drawing same upon a Map of Hamilton County, to Record the same with the County Court Clerk Pursuant to T.C.A. 2-701 and to keep said Map as Certified to by the County Court Clerk in its Possession. 186
CRANE, ERNEST D.: Resolution-Rezoning from Agricultural District to Rural Residential District A Tract of Land Being the East 1/2 of Lot 3, Lots 4 & 5, Block 7, West Side Land Company's Addition to Tiftonia. This Tract Fronts 175' on the N. Line of Kelley's Ferry Rd., Fronts 143' on the W. Line of Dower Rd. & Extends Northwestwardly 207.5' Along the Burt Tract; Thence Southeastwardly 221.6' to Kelley's Ferry Road, the Point of Beginning.	159	COUNTY FUND BUDGET: Resolution-To Amend County Fund Budget by Adding \$3,890.00 to Federal Projects in the Health Department. 187
CASEY, DAVID P.: Resolution-Rezoning from Urban Residential District to Local Business District a Tract of Land Being a Part of the David P. Casey Tract. This Tract Fronts 112' on		

May 6, 1970

June 17, 1970 (Con't.)

COULTER TRACT:
Resolution-Authority to Accept Offer of Jack Swafford & wife, Elaine F. to Purchase 306 x 220 ft. more or less, George Coulter Tract, Reeves No. 1090-1-13 in the amount of \$110.00. 191

CLERK & MASTER-Carl Baker:
Report for September, 1969. 204
Report for October, 1969. 203
Report for November, 1969. 202
Report for December, 1969, 201
Report for January, 1970. 200

CLERK & MASTER - ROBERT W. SUMMAR:
Report for February, 1970. 199
Report for March, 1970. 198

COUNTY COURT CLERK-DAVID M. RAMSEY:
Report for April, 1970. 208
May 20, 1970

CIR. CT. CLK.--LUCILE HIXSON:
Report for April, 1970. 220

CRIM. CT. CLK.-CLYDE M. SANDERS:
Report for April, 1970. 221
June 3, 1970

CARPENTER, NELL WRIGHT:
Resolution-Rezoning from Rural Residential District to Local Bueiness District a Tract of Land Being Lot 5 of the W. S. Thomas Subdivision, This Tract is Located some 1400' E. of the Intersection of Lee Hwy. & F-75, Fronts 100' on Lee Hwy. (Widened) and Extends Northwestwardly Between Parallel Lines, the Eastern Line Being 150', the Western Line Being 175', the Northern Line Measures 103'. 225

CRABTREE, J. F.:
Resolution-Authority to Accept Offer of J. F. Crabtree to Purchase Lot 323, Ward 13, Clifton Hills No. 2, as shown in Plat Bk. 6, P. 16, in the Register's Office of Hamilton County, Tennessee in the Amount of \$500.00. 229

CONTRACT WITH T.V.A.:
Resolution-Authorizing the County Judge to Enter Into A Contract with the T.V.A. for the Release of Damages & Construction Permit for Road Improvements to the Sequoyah Nuclear Plant at the Sequoyah Nuclear Plant Access Railroad & Highway & Lovell Road. 231

COTTONWOOD LANE:
Resolution-To Grant a Variance of Subdivision Regulations to Construct 300' of Cottonwood Lane with a Grade of 16.86%. 232

CAR FOR SHERIFF'S DEPARTMENT.
Resolution-Accepting Bid of Forrest Cate Ford, Inc. for One New 1970 Model Automobile for the Sheriff's Department in the Amount of \$2,633.75. 233
June 17, 1970

CAPITAL OUTLAY NOTES (RURAL SCHOOL):
Resolution-Resolution of the County Council of Hamilton County, Tenn., Authorizing the Execution and Issuance of Interest Bearing Rural School Capital Outlay Notes not to Exceed the Sun of \$1,440,000.00 By Hamilton County, Tennessee, and Providing for the Payment of Said Notes. 237

CENTRAL LAND COMPANY S/D:
Resolution-Authority to Accept Offer of Carl L. Swafford to Purchase Lot 748, NE Corner of Block 29; Central Land Company S/D, Reeves Tax #88-18-4, Triangular in Shape,

Bounded on the N. by E. 11th St., on the E. by Unopened Magnolia St. & on the S. by Chattanooga Belt RR, Ward 7, as shown in Plat Bk. 5, P. 5, in the Register's Office of Hamilton County, Tenn., in the Amount of \$682.79. 240

June 29, 1970 (Adjourned Meeting)

CARS FOR ASSESSOR OR PROPERTY:
Resolution-Accepting Bid of Forrest Cate Ford, Inc. for Two 1970 Model Ford Custom Automobiles for the Assessor of Property in the Amount of \$4671.38. 249
July 1, 1970

CONDEMNATION OF E. A. WRIGHT PROPERTY:
Motion-To authorize the Legal Dept. to condemn certain property belonging to E. A. Wright on Wiehl Street to expand the parking lot at Erlanger Hospital. 253

CHATTANOOGA TOPICS PROGRAM:
Resolution-Authorizing the County Judge & County Manager to Execute a emorandum of Understnding Between the City of Chattanooga & Hamilton County and the Tenn. Dept. of Highways in Cooperation with the U. S. Dept. of Transportation, Federal Highway Administration, Bureau of Public Roads Relative to the Establishment of a Traffic Operations Program to Increase Capacity & Safety Hereinafter Referred to as the Chattanooga Topics Program. 253

COLEMAN, JIMMY C.:
Resolution-Authority to Accept Offer of Jimmy C. Coleman to Purchase W50, E 95 of 734, Ward 13, Bl. 52, Missionary Ridge Land Company as shown in Plat Bk. 2, Page 25 in the Register's Office of Hamilton County, Tenn. in the Amount of \$100.00. 256

CIR. CT. CLK.-LUCILE HIXSON:
Report for May, 1970. 257-G

CRIM. CT. CLK.: - CLYDE M. SANDERS:
Report for May, 1970. 257-H

CO. COURT CLERK-DAVID M. RAMSEY:
Report for May, 1970. 257-I
Report for June, 1970. 257-M
July 15, 1970

CHATTA.-HAMILTON COUNTY RESCUE SERVICE:
Resolution-A Resolution Designating the Chattanooga-Hamilton County Rescue Service as the Rescue Service for Hamilton County, Tennessee. 260

COCKRAN'S SUBDIVISION:
Resolution-Authority to Accept Offer of Luther Masingill & wife, Mary Masingill to Purchase Lots 6, 7 & 8, Ward 12, Cochran's Subdivision, as shown in Plat Book 2, Page 41, in the Register's Office of Hamilton County, Tenn. in the Amount of \$2,051.35. 266

CLIFTON HILLS NO. 2:
Resolution-Authority to Accept Offer of June F. Hood & wife, Pauline J. Hood to Purchase Lot 377, Ward 13, Clifton Hills No. 2, as shown in Plat Bk. 6, P. 16, in the Register's Office of Hamilton County, Tennessee in the Amount of \$623.39. 268

24

CLOSING AND ABANDONING

November 19, 1969

ELM STREET:
Resolution-Closure and Abandonment of a Section of Elm Street (not open) Located in Block 11 of Padgett's Addition to Oolteawah. This 33' Section of Elm Street is Located 608' ± South of Walnut Street, Begins on the East Line of High Street and Extends Southeastwardly 145' to an Unopened Alley Subject to the Approval of the County Engineer. January 21, 1970

1

~~RIGHTS-OF-WAY IN UNDEVELOPED PORTION OF RIDGEVIEW CIRCLE SUBDIVISION:~~

Resolution-Closure and Abandonment of the Following 50' Rights-of-way Being in the undeveloped Portion of the Ridgeview Circle Subdivision:

1. This Right-of-Way is Located some 1030' East of the East Line of Cassandra Smith Road, some 98' South of Ridgeview Circle Drive, Begins at a Point 98' North of the Southeast Corner of Lot 13, Ridgeview Circle Subdivision, and Extends Southwestwardly some 610' (The Southern 159' of Said Distance Being Along the Western Line of the Oscar L. Fox Tract) to the Northern Line of a Proposed Roadway.

2. This Right-Of-Way is Located some 240' South of the South Line of Ridgeview Circle Drive, Begins 150' East of the East Line of Cassandra Smith Road and Extends Eastwardly some 790' to its Intersection with the Above Proposed Abandonment (Item 1).

3. This Right-of-way is Located some 300' East of the East Line of Cassandra Smith Road, Begins 150' East of the West End of the Above Proposed Abandonment (Item 2) and Extends Southeastwardly some 190' to the Northern Line of a Proposed Road, said Point Being some 410' East of the East Line of Cassandra Smith Road. These Clousre and Abandonments are subject to the Approval of the County Engineer.

68

March 18, 1970

AN ALLEY:

TENNESSEE STREET:

KENTUCKY STREET:

NEW YORK AVENUE:

Resolution-Closure and Abandonment of the following Streets and Alley Located in Blocks A, B, C & D, West Chattanooga Land Company's Subdivision and in the Fred Mitchell Tract:

1. This 20' Alley Begins at the East Line of Lot 2, Block A and Extends Southeastwardly some 1560' to the West Line of Lot 1, Block D.

2. This 50' Unopened Street (Tennessee Street) Begins at the South Line of Pan Gap Road and Extends Southwestwardly Between Lot 10, Block A and Lot 1, Block B, A Distance of 140' to the North Line of an Alley (Item 1).

3. This 40' Unopened Street (Kentucky Street) Begins at the South Line of Pan Gap Road and Extends Southwestwardly Between Lot 10, Block B and Lot 1, Block C, a Distance of 140' to the North Line of an Alley (Item 1).

4. This 40' Unopened Street (New York Avenue) Begins at the South Line of Pan Gap Road and

CLOSING AND ABANDONING

March 18, 1970 (Continued)

Extends Southwestwardly Between Lot 10, Block C and Lot 1, Block D, A Distance of 140' to the North Line of an Alley (Item 1). Subject to the Approval of the County Engineer and Public Utility Easements. April 15, 1970

123

AN ALLEY:

TENNESSEE STREET :

KENTUCKY STREET :

NEW YORK AVENUE :

LOOKOUT LAKE ROAD:

Resolution-Amending Resolution of March 18, 1970 Entitled "Closure & Abandonment of the Following Streets & Alley Located in Blocks A, B, C, & D, West Chattanooga Land Company's Subdivision & in the Fred Mitchell Tract:

1. This 20' Alley Begins at the E. Line of Lot 2, Block A & Extends Southeastwardly some 1560' to the W. Line of Lot 1, Block D.

2. This 50' Unopened Street (Tenn. Street) Begins at the S. Line of Pan Gap Rd. & Extends Southwestwardly Between Lot 10, Block A & Lot 1, Block B, A Distance of 140' to the N. Line of an Alley (Item 1).

3. This 40' Unopened St. (Kentucky St.) Begins at the S. Line of Pan Gap Rd. & Extends Southwestwardly Between Lot 10, Block B & Lot 1, Block C, A Distance of 140' to the N. Line of an alley (Item 1).

4. This 40' Unopened St. (New York Ave.) Begins at the S. Line of Pan Gap Rd. & Extends Southwestwardly Between Lot 10, Block C & Lot 1, Block D, A Distance of 140' to the N. Line of an Alley (Item 1). Subject to the Approval of the County Engineer & Public Utility Easements by Adding:

5. This 30' Unopened St. (Lookout Lake Rd.) Begins 585' W. of Raccoon Trail at the E. Property Line of the Fred Mitchell Estate & Extends Westwardly some 1020' to the E. Property Line of Lot 11, Char Mac Hills Subdivision. June 17, 1970

162

UPSHAW ROAD:

Resolution-Closing and Abandoning a Section of Upshaw Road (formerly Known as Shot Hollow Road) Adjacent to Lot 9, Washington Hills Re-Subdivision of Lots 9 to 25, Unit #1. This 50' Section of Upshaw Road Begins at a Point where the South Boundary of Upshaw Road Intersects the Western Boundary of the Volunteer Rodinace Works & Extends Westwardly A Distance of 220' to a Point 7.5' E. of the Intersection of Said Upshaw Road & Basswood Drive.

236

June 29, 1970 (Adjourned Meeting)

15

CLOSING AND ABANDONING

CLOSING AND ABANDONING

August 19, 1970

RESOLUTION (PAN GAP ROAD & O'GRADY DR.):
REQUESTS Being a Part of Lots
1-5, 16-20, Bl. 13, Lots 1-5,
16-20, Bl. 14, & the South 60'
of Lots 1-5, Bl. 15, W. Chatta.
Land Company Subdivision #1:
1. Rezone from Agricultural
District to Rural Residential
District A Tract of Land Locat-
ed 325' N. of the N. Line of
Pan Gap Rd., Fronts 425' on the
E. Line of O'Grady Dr. & Ex-
tends Southwestwardly Between
Parallel Lines for 242.5'
(S. Line) 243.8' (N. Line).
2. CLOSE AND ABANDON THE
FOLLOWING STREETS AND ALLEYS:
A. A 20' Alley Located
140' N. of the N. Line of Pan
Gap Rd. Beginning at the E.
Line of O'Grady Dr. & Extending
Southeastwardly for 242'.
B. A 50' right-of-way
(Hooker Ave.) Located 300' N.
of the N. Line of Pan Gap Rd.,
Beginning at the E. Line of
O'Grady Dr. & Extending South-
eastwardly 242.5'.
C. A 20' Alley Located
490' N. of the N. Line of Pan
Gap Rd., Beginning at the E.
Line of O'Grady Dr. & Extending
Southeastwardly for 243'.
D. A 40' right-of-way
(Bragg Ave.) Located 650' N.
of the N. Line of Pan Gap Rd.,
Beginning at the E. Line of
O'Grady Dr. & Extending South-
eastwardly for 243.5'.
THERE REQUESTS ARE SUBJECT
TO THE APPROVAL OF THE COUNTY
ENGINEER.

289

16

July 15, 1970 (Con't.)

August 19, 1970 (Con't.)

COX, ROBERT C. & VIRGINIA F.:
Resolution-Authority-to-Accept
Offer of Robert C. Cox & wife,
Virginia F. Cox to Purchase
Lots 180 & 181, White City, Ward
13, as shown in Plat Bk. 6, P. 39,
in the Register's Office of Hamilton
County, Tenn. in the Amount of
\$725.52.

269

CEDAR-HILLS #2:
Resolution-Authority to Accept
Offer of Ernest F. Turner and
wife, Clara R. Turner, to Pur-
chase Lots 254 & 255, Ward 13,
Pt. Cedar Hills #2, as shown in
Plat Bk. 6, Page 54, in the
Register's Office of Hamilton
County, Tenn. in the Amount of
\$312.00.

270

CARTER, MARY B.:
Resolution-Authority-to-Accept
Offer of Mary B. Carter to Pur-
chase a Lot Situated on the W.
Side of Missionary Ridge & Des-
cribed as Lot B, Ward 12,
Nottinghams Crest View, Reeves
Tax #36-4-2 in the Office of the
Assessor of property for Hamil-
ton County, Tenn. in the Amount
of \$151.26.

272

August 5, 1970
COOPER, ROBERT L.:
Resolution-Rezoning from Rural
Residential District to Local
Business District a Tract of
Land Being a Part of the SW
Quarter of Section 21, Township
4, Range 3, W. of the Basis
Line, Ocoee District. This
Tract is Located at the SE In-
tersection of Harrison Bay Rd.
& Ramsey Rd., Fronts 335' on
the E. Line of Harrison Bay Rd.
(Formerly Known as Birchwood
Pk.), Fronts 135' on the S.
Line of Ramsey Rd. & Extends
Southeastwardly 365', thence
Northwestwardly 91' to the E.
Line of Harrison Bay Rd., the
Point of Beginning.

280

August 5, 1970
CONTRACT WITH HIGHWAY DEPT.
(PROJECTS-33412-3303-23 & 33144-3503-04)
Resolution-Authorizing the County
Judge to Execute a Contract with
the Department of Highways of
the State of Tenn. & the City
of Chattanooga, Tenn. on Project
No. 33412-3303-23 & Project No.
33144-3503-04.

285

(Airport connector road)
CHATTANOOGA PAPER & WOODENWARE CO.:
Resolution-Accepting Bid of
Chattanooga Paper & Woodeware
Co. for Paper Products, Tissue
& Towels for the Hamilton Co.
Storeroom in the amount of
\$12,680.00.

287

August 19, 1970
COUNTY JUDGE TO EXECUTE DEED (YMCA):
Resolution-Authorizing the
County Judge as Fiscal Agent
to Execute a Deed Transferring
Real Property to the Young
Mens Christian Association of
Chattanooga.

290

COUNTY JUDGE TO SIGN CONTRACT (HEALTH
DEPARTMENT):
Resolution-To Authorize the
Co. Judge, the Honorable Chester
L. Frost, to Sign a Contract
Between Selmon T. Franklin
Associates, Architects, Inc. &
The Chattanooga-Hamilton Co.
Health Dept. for the Purpose
of Additions & Alterations to
the Chattna.-Hamilton Co. Health
Dept. Located at 921 E. 3rd St.,
Chattanooga, Tenn.

292

CLOSED CIRCUIT TV SYSTEM FOR JAIL:
Resolution-Accepting Bid of
Soung Engineering Co. for One
Complete Closed Circuit TV
System to be Installed at the
Hamilton County Jail in the
Amount of \$19,937.80.

294

CHAMBERS, ALMA H. (TRACT):
Resolution-Authority to Accept
Offer of Bob George, Inc. to
Purchase SW $\frac{1}{4}$ of SE $\frac{1}{4}$ of Section
5-T3-R2, Alma H. Chambers Tract
Reeves No. 3311-1-3. In the
Amount of \$113.00.

295

CLARK-ADDITION:
Resolution-Authority to Accept
Offer of W. G. McGlothlin,
Trustee, to Purchase Lots 37,
43 & 50, E. B. Clark Addition,
as shown in Plat Bk. 6, P. 49,
in the Register's Office of
Hamilton County, Tenn. in the
Amount of \$336.00.

296

CRIMINAL COURT CLERK-CLYDE M, SANDERS:
Report for July, 1970.

303

CIRCUIT-COURT-CLERK-LUCILE-HIXSON:
Report for July, 1970.

311

Report for June, 1970.

312

CRIMINAL CT. CLK.: -CLYDE M. SANDERS:
Report for June, 1970.

314

COUNTY-COURT-CLERK-DAVID M. RAMSEY:
Report for July, 1970.

315

September 16, 1970
CONTINUED ACTION ON RESOLUTION #41:

Motion- To continue for an in-
definite period any action on
Resolution to Rezone #41 (Mr.
John M. Martin & Mr. James B.
Martin), and to notify the
County Manager at least 30
days prior to filing a new
Resolution.

333

COX, (JAMES E.) COMPANY, INC.:
Resolution-Accepting Bid of
James E. Cox Company, Inc. for
one Automated Washer & One Gas
Heated Dryer for the Hamilton
County Jail in the Amount of
\$2,547.00.

340

CIRCUIT COURT CLERK-LUCILE HIXSON:
Fee Report for April through
August, 1970.

345

Report for August, 1970.

346

CRIM. COURT CLK.-CLYDE M. SANDERS:
Report for August, 1970.

347

COUNTY COURT CLK.-DAVID M. RAMSEY:
Report for August, 1970.

349

17

November 19, 1969

January 21, 1970

DEWEY SUBDIVISION:

Resolution-Authority to Accept Offer of Herbert Wallace Estill and wife, Lela C. Estill to Purchase Lot 14, Dewey Subdivision as Recorded in Book 6, Page 31 in the Register's Office of Hamilton County, Tennessee in the Amount of \$500.00.

6

DURHAM & MEYERS SUBDIVISION:

Resolution-Authority to Accept Offer of Harold L. Miller to Purchase Lot 18, Durham and Meyers Subdivision, as Recorded in Book 6, Pages 42 and 50 in the Register's Office of Hamilton County, Tennessee in the Amount of \$315.00.

7

DURHAM & MEYERS SUBDIVISION:

Resolution-Authority to Accept Offer of Major L. Samples to Purchase Lot 45, Durham and Meyers Subdivision, as Recorded in Book 6, Pages 42 and 50 in the Register's Office of Hamilton County, Tennessee in the Amount of \$200.00.

9

December 3, 1969

DALLAS GARDEN #1 SUBDIVISION:

DALLAS VIEW SUBDIVISION: DALLAS HILLS:

Resolution-Amending Resolution of Nov. 5, 1969 Entitled "Authority to Accept Offer of W. O. Nelson to Purchase Lots 78, 119, 131, and 132 Dallas Garden #1 Subdivision as Shown in Plat Book 14, Page 28 in the Register's Office of Hamilton County, Tennessee: Lots 21 and 56, Dallas Hills Subdivision as shown in Plat Book 14, Page 29 in the Register's Office of Hamilton County, Tennessee and Lot 60, Dallas View Subdivision, as shown in Plat Book 14, Page 137 in the Register's Office of Hamilton County, Tennessee in the Amount of \$2,681.00 by Deleting Lot #131 and Changing the Amount of the Offer to \$2,130.00.

19

December 17, 1969

DAYTON HIGHWAY (U.S. 27):

Resolution-Rezoning from Rural Residential District to Local Business District a Tract of Land being a Part of the W.H. Bell Tract. This Tract is Located 80' South of the South Line of Mimosa Drive, Fronts 300' on the East Line of Dayton Highway (U.S. 27) and Extends Southeastwardly Between Parallel Lines a Distance of 150'.

29

DELAINE LANE:

Resolution-To Declare Renezet Drive and Delaine Lane District Roads.

35

DRAKE, CURTIS & SYLVIA B.:

Resolution-Authority to Accept Offer of Curtis Drake and wife, Sylvia B. to Purchase Lot 5, Block I, Washington Park Subdivision as shown in Plat Book 4, Page 144 and in the Register's Office of Hamilton County, Tennessee in the Amount of \$600.00.

39

DRAKE, EARL S.:

Resolution-Authority to Accept Offer of Earl S. Drake to Purchase Lot 9, Lilah Shepherd Subdivision, Reeves No. 3249-2-4 in the Amount of \$400.00.

39

DEFERRED ACTION ON RESOLUTION TO REZONE (Petition #80-Gibson):

Motion-To defer for thirty (30) days any action on Resolution to Rezone (Petition #80-Gibson) 67

February 18, 1970

DIRECTOR AIR POLLUTION CONTROL BOARD:

Motion-To employ Dr. Richard Neal as Technical Director of the Air Pollution Control Board. 94

DELAY BIDS FOR CENTRAL HIGH PROPERTY:

Motion-That the Council delay opening bids heretofore received on Feb. 16, 1970, on subject property until the next regular meeting of the County Council on Mar. 4, 1970. 96

and that in the meantime the City of Chattanooga be contacted to determine the interest and desire to purchase said property. March 18, 1970

DELANEY, RONALD E. & OTHERS:

Resolution-Closure & Abandonment of the following Streets and Alley Located in Blocks A, B, C & D, West Chattanooga Land Company's Subdivision & in the Fred Mitchell Tract:

1. This 20' Alley begins at the East Line of Lot 2, Block A & Extends Southeastwardly some 1560' to the West Line of Lot 1, Block D.

2. This 50' Unopened Street (Tennessee Street) Begins at the South line of Pan Gap Rd. and Extends Southwestwardly Between Lot 10, Block A & Lot 1, Block B, A distance of 140' to the North Line of an Alley (Item 1).

3. This 40' Unopened Street (Kentucky Street) Begins at the South Line of Pan Gap Road & Extends Southwestwardly Between Lot 10, Block B & Lot 1, Block C, A Distance of 140' to the North Line of an Alley (Item 1).

4. This 40' Unopened Street (New York Avenue) Begins at the South Line of Pan Gap Rd. & Extends Southwestwardly Between Lot 10, Block C and Lot 1, Block D, A Distance of 140' to the North line of an Alley (Item 1). Subject to the Approval of the County Engineer and Public Utility Easements. 123

April 15, 1970

DONOVAN LANE:

Resolution-To Declare Towne Hills Drive, Towne Hills Lane, Thornhill Lane, Hillbrook Lane, Donovan Lane & Locust Lane District Roads. 162

DUNN, CHARLES:

Resolution-Authority to Accept Offer of Charles Dunn, Leroy Lewis, Jr., Fred R. Miller, Jr., Harold L. Miller, & William Mason to Purchase Lot 358, Ward 15, Allen Addition to West Highlands, as shown in Plat Bk. 7, P. 33, in the Register's Office of Hamilton County, Tenn., in the Amount of \$100.00. 173

May 6, 1970

DONALDSON, MRS. DIANA:

Motion-That the County Council confirm & ratify the employment of Mr. Josiah Baker as part-time Attorney for the Air Pollution Control Board; two, that the Council confirm the continued employment of Mrs. Diana Donaldson, Mr. Warren Cooley, Mr. Walter Harvey, and

18

May 6, 1970 (Continued)

September 16, 1970 (Con't.)

Mrs. Byron Strickland; three, that the Council confirm the employment of Mr. John Odom, Mr. Jas. Holloway & Mr. John Calder effective May 1, 1970, and four, that the Council confirm the employment of Mr. Al Farmer effective May 18, 1970.

186

June 3, 1970

DAVIS-MILL-ROAD:

Resolution-Rezoning from Agricultural District to Rural Residential District a Tract of Land Being in the NE quarter of Section 26, Township 4, Range 3, W. of the Basis Line, Ocoee District. This Tract Fronts some 500' on the E. & W. Lines of Davis Mill Rd. and is Described as Follows: Beginning on the T.V.A. Post 108-2 & Extending Northeastwardly 512' Along the T.V.A. Reservation Boundary Also Extending Southwestwardly 108', Totaling 620' as its Western Boundary: Thence Extending Southeastwardly in Parallel Lines, the N. Line Being Along the T.V.A. Reservation Boundary, for a Distance of 1280'. (Excluding Therefrom the Right-of-way of Davis Mill Road).

226

DEFERRED ACTION ON REZONING (#80): Motion-To defer for a period of Thirty (30) days, any action to Rezone (#80--Gibson).

229

DEXTER LANE:

Resolution-To Declare Dexter Lane A District Road.

231

June 17, 1970

DEFERRED ACTION ON REZONING (#41): Motion-To defer action for 30 days, or until the next County Council Meeting in July, 1970, on Resolution to Rezone (#41-Martin & Martin).

237

July 1, 1970

DEFERRED ACTION ON REZONING (#80-GIBSON):

Motion-To defer action on Resolution-to-Rezone- (#80-Gibson) for an indefinite period.

252

August 5, 1970

DEFERRED ACTION ON REZONING (#41): Motion-To defer action on Resolution-to-Rezone- (#41-John & Jas. B. Martin) until Aug. 19, 1970.

277

August 19, 1970

DEFERRED ACTION ON REZONING (#41):

Motion-To defer any action on Resolution to Rezone (#41-John & James Martin) until the second-meeting-in-Sept., 1970.

288

DEED TRANSFERRING PROPERTY TO YOUNG MENS CHRISTIAN ASSOCIATION:

Resolution-Authorizing the Co. Judge as Fiscal Agent to Execute a Deed Transferring Real Property to the Young Mens Christian Association of Chattanooga.

290

DEPT. OF EDUCATION ROOF:

Resolution-Accepting Bid of Southern-Blow-Pipe & Roofing Co. for Re-Roofing the Hamilton County Dept. of Education Bldg. in the Amount of \$3,480.00.

293

September 16, 1970

DAY CARE CENTER, KINDERGARTEN:

Motion-To defer until the 2nd Meeting in Oct. 1970, any action to amend the zoning act to allow the operation of a Day Care Center, Kindergarten, etc.

338

DALLAS VIEW SUBDIVISION:

Resolution-Authority to Accept Offer of Ralph G. Lewis, Jr. to Purchase Lots 51 & 57, Dallas View Subdivision, as shown in Plat Bk. 14, P. 137 in the Register's Office of Hamilton County, Tenn. in the Amount of \$600.00.

339

DRYER & WASHER FOR COUNTY JAIL:

Resolution-Accepting Bid of James E. Cox Company, Inc. for one Automated Washer & One Gas Heated Dryer for the Hamilton County Jail in the Amount of \$2,547.00.

340

19

DISTRICT ROADS

DISTRICT ROADS

December 17, 1969

LAKE VILLA LANE	35
TOWERWAY DRIVE	35
NORTH WAY LANE	35
RENEZET DRIVE	35
DELAINE LANE	35

January 7, 1970

SAVANNAH LANE	55
---------------	----

January 21, 1970

SYLVAN CITY DRIVE	73
BLUFF VIEW AVENUE	73

February 4, 1970

ROSEMARY CIRCLE	88
ROSEMARY DRIVE	88
OPAL LANE	88
FALCON LANE	88

February 18, 1970

RIVER OAKS ROAD	92
MILL STREAM DRIVE	92
VILLAGE WOOD DRIVE	92
RAMBLEWOOD DRIVE	92
OLE FARM LANE	92
EASTER DRIVE	92

March 4, 1970

GRUBB ROAD	98
------------	----

March 18, 1970

PRIVATEER ROAD	129
RIDGE CREST ROAD	129
NORTH FOREST ROAD	129
GILMORE LANE	129
NEWMAN GREEN LANE	129
ARBOR PLACE LANE	129
TEAKWOOD DRIVE	129

April 1, 1970

WACONDA SHORE DRIVE	133
WACONDA ROAD	133
WACONDA COURT	133

April 15, 1970

TOWNE HILLS DRIVE	162
TOWNE HILLS LANE	162
THORNHILL LANE	162
HILLBROOK LANE	162
DONOVAN LANE	162
LOCUST LANE	162
GREEN GROVE DRIVE	163
TRICIA DRIVE	163

May 6, 1970

LYNN ROAD	188
-----------	-----

June 3, 1970

DEXTER LANE	231
SARATOGA LANE	231
REVERE CIRCLE	231
BEACON LANE	231
PORTER DRIVE	232
BARCLAY LANE	232

June 17, 1970

LAYTON LANE	238
-------------	-----

July 1, 1970

BONNEVILLE CIRCLE	254
-------------------	-----

August 5, 1970

LA PORTE DRIVE	285
----------------	-----

August 19, 1970

VILLAGE WAY DRIVE	293
EAST VILLAGE LANE	293
WEST VILLAGE LANE	293

November 19, 1969

March 4, 1970

ELM STREET:
Resolution-Closure and Abandonment of a Section of Elm Street (Not Open) Located in Block 11 of Padgett's Addition to Ooltewah. This 33' section of Elm Street is located 608' + South of Walnut Street, Begins on the East Line of High Street and Extends Southeastwardly 145' to an Unopened Alley Subject to the Approval of the County Engineer. 1

ESTILL, HERBERT WALLACE & LELA C.:
Resolution-Authority to Accept Offer of Herbert Wallace Estill and wife, Lela C. Estill to Purchase Lot 14, Dewey Subdivision as Recorded in Book 6, Page 31 in the Register's Office of Hamilton County, Tennessee in the Amount of \$500.00. December 3, 1969 6

EVATT, H. Q. - SHERIFF:
Report for September, 1969. December 17, 1969 21

EQUITABLE ASSESSMENT OF PROPERTY:
Resolution-- (No-Title) --
Re: Equitable Assessment of property. December 17, 1969 31

EXEMPTION FROM PEDDLER'S LICENSE (L. J. COUCH):
Motion-To Approve Petition of Mr. L. J. Couch for an exemption of Peddler's license. 33

(AIR POLLUTION) EXEMPTION:
Resolution-Authorizing the County Judge to Join with the City of Chattanooga and the Chattanooga-Hamilton County Air Pollution Control Board of the State of Tennessee to Exempt Hamilton County From the Provisions of Sections 53-3408 Thru 53-3422, Inclusive, TCA. 33

EVITT, H. Q. - SHERIFF:
Report for October, 1969. January 21, 1970 50

EAST HIGHLANDS - ALLEN ADDITION:
Resolution-Authority to Accept Offer of David E. Anderson & Louise W. Anderson, Widow to Purchase Lot 435, Ward 15, Allen Addition to East Highlands, as shown in Plat Book 7, Page 33, in the Register's Office of Hamilton County, Tenn. in the Amount of \$50.00. February 18, 1970 75

EASTER DRIVE:
Resolution-To Declare a District Road. 92

EDITH MAY GARNER TRACT (RESCINDED RESOLUTION):
Resolution-Rescinding Resolution of Nov. 5, 1969 Entitled Authority to Accept Offer of Jessie S. Manis to Purchase Frances M. Roger Tract, Recorded in Bk. 1198, P. 94 in the Register's Office of Hamilton Co., Tenn., Reeves No. 1460B-5-5B & Edith May Garner Tract, Recorded in Deed Bk. 795, P. 350 in the Register's Office of Hamilton Co., Tenn., Reeves No. 1460B-4-17, in the Amount of \$675.00 & Accepting Offer of Jessie S. Manis to Purchase Edith May Garner Tract, Recorded in Deed Bk. 795, P. 350 in the Register's Office of Hamilton County, Tenn., Reeves No. 1460B-4-17, in the Amount of \$400.00. 94

EVATT, H. Q. - SHERIFF:
Report for November, 1969. 103
Report for December, 1969. 106
March 18, 1970

ENGLE SUBDIVISION:
Resolution-Rezoning from Rural Residential District to Local Business District A Tract of Land Being a part of Lot 2, Block A of Engle Estate Subdivision. This Tract is Located 100' South of the South Line of Morgan Lane, Fronts 100' on the East Line of Dayton Pike (U.S. #27) and Extends Southeastwardly Between Parallel Lines a Distance of 100'. (DENIED). 124

EAST END LAND COMPANY:
Resolution-Authority to Accept Offer of Melody T. Rowland to Purchase Parcel L: Lot 14, Block 67, Ward 13, East End Land Co. #1 and Parcel 2: Lot 13, Block 67, Ward 13, East End Land Co. #1, as Shown in Plat Book 8, Pages 10 & 11, in the Register's Office of Hamilton County, Tennessee in the Amount of \$1,127.37. April 1, 1970 130

EVATT, H. Q. - SHERIFF:
Report for January, 1970. April 15, 1970 135

E. E. LAND COMPANY: (#1)
Resolution-Authority to Accept Offer of Jim Clark & wife, Ruby W. Clark to Purchase Lot 4, Bl. 63, Ward 13, E. E. Land Company No. 1, as Shown in Plat Bk. 2, P. 22, in the Register's Office of Hamilton County, Tenn. in the Amount of \$606.00. 165

EUBANKS, A. C. & BESSIE:
Resolution-Authority to Accept Offer of A. C. Eubanks & wife, Bessie Eubanks, to Purchase Lot 6, Block 10, Ward 19, Arlington Plan, as Shown in Plat Bk. 4, Pp. 2 & 5, in the Register's Office of Hamilton County, Tenn. in the Amount of \$500.00. 172

EWTON, T. L.:
Resolution-Authority to Accept Offer of T. L. Ewton to Purchase Part J. Simmerman ACS, Ward 17, as shown in Plat Bk. 2, P. 1, in the Register's Office of Hamilton County, Tenn. Reeves Tax #14-1-1 in the Amount of \$101.00. 175

EWTON, T. L.:
Resolution-Authority to Accept Offer of T. L. Ewton to Purchase Lot C, Ward 17, J. Simmerman Addition to Hill City, as shown in Plat Bk. 2, P. 1, in the Register's Office of Hamilton County, Tenn. in the Amount of \$201.00. 176

EWTON, T. L.:
Resolution-Authority to Accept Offer of T. L. Ewton to Purchase Lot Part J, Ward 17, J. J. Simmerman, Reeves Tax #14-1-2 as shown in Plat Book 2, Page 1, in the Register's Office of Hamilton County, Tenn. in the Amount of \$501.00. 176

24

April 15, 1970 (Con't.)

August 5, 1970

ETHERIDGE, BEULAH M.:
 Resolution-Authority to Accept Offer of Beulah M. Etheridge, widow, to Purchase Lot 99, Ward 17, Spears Add. to Hill City, as Shown in Plat Bk. 1, P. 27, in the Register's Office of Hamilton County, Tenn. in the Amount of \$50.00. 181

ELECTION-COMMISSION-(LETTER-OF-THANKS):
 Motion-That a letter of thanks & appreciation from the Board of Commissioners of Elections be accepted & be made a part of the-Minutes-of-the-County Council. 182

May 6, 1970

ELECTION-COMMISSION-(PRECINCT BOUNDARY MAP):
 Resolution-Authority for the Hamilton County Election Commission to Clarify Existing Precinct Boundaries by Drawing Same upon a Map of Hamilton County, to Record the Same with the County-Court-Clerk-Pursuant to T.C.A. 2-701 and to keep Said Map as Certified to by the County Court Clerk in its Possession. May 20, 1970 186

EVATT, H. Q.-SHERIFF:
 Report for March, 1970. 211
 Report for February, 1970. 216
 July-1, 1970

ERLANGER HOSPITAL PARKING LOT (CONDEMNATION OF WRIGHT PROPERTY):
 Motion-To authorize the Legal Dept. to condemn certain property belonging to E. A. Wright on Wiehl St. to expand the parking lot at Erlanger Hospital. 253

EDUCATION DEPARTMENT PROPERTY:
 Motion-To reject all bids on the sale of property belonging to the Dept. of Education and located on Bonny Oaks Drive. 253

ERVIN SUPPLY CORPORATION:
 Resolution-Accepting Bid of Ervin Supply Corporation for Vinyl Asbestos Floor Tile to Be Used for the Sale-Creek-School-Job in the Amount of \$2,803.02. 255

EVATT, H. Q. -SHERIFF:
 Report for April, 1970. 257-A
 July 15, 1970

ERLANGER HOSPITAL ADDITION:
 Motion-To assure the Erlanger Hospital Board that the Hamilton-County-Council-will-provide an additional amount of \$233,924.00 to help meet the low-bid-on-a-contract-to-construct a two-story addition to Erlanger Hospital. This amount will be provided at the proper time, and will be done-without-a-tax-increase. 259

E. E. LAND COMPANY ADDITION NO. 1:
 Resolution-Authority to Accept Offer of W. C. Lane & wife, Gloria Lane to Purchase Lot 13, Block 213, Ward 13, E. E. Land Company Addition No. 1, as shown in Plat Bk. 2, P. 22, in the Register's Office of Hamilton County, Tenn. in the Amount of \$900.00. 264

EVANS, CARTER H.:
 Resolution-Authority to Accept Offer of Carter H. Evans to Purchase Lot 119, Montagues Addition No. 2, Cedar Hills Addition, as shown in Plat Bk. 6, P. 19, in the Register's Office of Hamilton County, Tenn. in the Amount of \$626.00. 271

ENGEL STADIUM:
 Resolution-Authority for County Judge to Enter into Sales Agreement with the U. of Chatta. & to Execute Warranty Deed with City of Chattanooga Conveying Jointly-Owned-Property-Known-as Engel Stadium unto the University of Tenn. for one dollar, Conditioned-upon-the-Property-Reverting to Grantos in the Event-Grantee-Fails-to-Commence Construction of a Football Stadium within Five Years from Date-of-Conveyance. 281

EMPLOYERS INSURANCE OF WAUSAU:
 Resolution-Awarding-Bid-for Fire, Theft & Liability Insurance to Employers; Insurance of Wausau on County Vehicles in the Amount of \$26,498.00. 286

August 19, 1970

EVATT, H. Q. - SHERIFF:
 Report for May, 1970. 305
 Report for June, 1970. 309

November 19, 1969

April 15, 1970

FRITTS & KARSTAEDT SUBDIVISION:
Resolution-Authority to Accept Offer of Milligan-Reynolds Guaranty Title Company, Trustee to Purchase Lots 15, 17#23 and 29, Fritts and Karstaedt Sub-division as Recorded in Book 7, Page 8, in the Register's Office of Hamilton County, Tennessee in the Amount of \$451.00.

5

FEE OF \$15.00 FOR BUILDING PERMIT:
Resolution-Authority for the Hamilton County Building Inspector to Charge an Additional Fee of \$15.00 for a Building Permit Whereby the Installation of a Septic Tank is Required, to Recall Permits so Issued Unless the Septic Tank Design and Installation is Approved by the Chattanooga-Hamilton County Health Department prior to Occupancy, to Provide a Penalty for Violation: and To Amend Council Resolution Dated Aug. 18, 1965, by Deleting Sub-Paragraph (b) of Section 4.

17

FRAZIER'S-#2:
Resolution-Authority to Accept Offer of Joseph G. Kelley to Purchase Lot 84, Frazier's #2 as shown in Plat Book 5, Page 62, in the Register's Office of Hamilton County, Tennessee in the Amount of \$50.00.

36

FRAZIER'S-#2:
Resolution to Accept Offer of Hamp W. Meeks and wife, Evelyn W. Meeks to Purchase Lot 86, Frazier's #2, as shown in Plat Book 5, Page 62, in the Register's Office of Hamilton County, Tennessee in the Amount of \$100.00.

37

FRAZIER-SAWYER-SUBDIVISION:
Resolution-Authority to Accept Offer of George W. Brown to Purchase Lot 23 & Lot 24, Ward 17, Frazier-Sawyer Sub-division, as shown in Plat Bk. 6, P. 66, in the Register's Office of Hamilton Co., Tenn. in the Amount of \$100.00.

74

FRAZIER-COLVILLE SUBDIVISION:
Resolution-Authority to Accept Offer of Ronald S. Griffith & wife, Mary M. Griffith to Purchase Lot 1, Block K, Frazier-Colville Sub-division, as shown in Plat Bk. 4, P. 28, in the Register's Office of Hamilton Co., Tenn. in the Amount of \$67.79.

77

FALCON LANE:
Resolution-To Declare Rosemary Circle, Rosemary Drive, Opal Lane and Falcon Lane District Roads.

88

FRAZIER-COLVILLE ADDITION:
Resolution-Authority to Accept Offer of Raymond F. S. McNamara & wife, Rita May McNamara, and Raymond Arthur McNamara & wife, Eddith Henderson McNamara to Purchase Lot 5, Block K, Frazier-Colville, as shown in Plat Bk. 4, P. 28, in the Register's Office of Hamilton Co., Tenn. in the Amount of \$50.00.

99

FRIDDELL, BILLIE & HELEN NELSON:
Resolution-Authority to Accept Offer of Billie Friddell, Married & Helen Nelson, Married, to Purchase Lot 94, Ward 17, Spears, as shown in Plat Bk. 1, P. 27, in the Register's Office of Hamilton County, Tennessee in the Amount of \$50.00.

172

FERGUSON, C. G.: (& RALPH H. BANCROFT)
Resolution-Authority to Accept Offer of Ralph H. Bancroft & C. G. Ferguson to Purchase Lot 7, Bl. 16, Ward 12, Sherman Park, as shown in Plat Bk. 4, P. 30, in the Register's Office of Hamilton County, Tenn. in the Amount of \$725.25.

179

May 6, 1970

FARMER, AL:
Motion-That the County Council confirm and ratify the employment of Mr. Josiah Baker as part-time Attorney for the Air Pollution Control Board; two, that the Council confirm the continued employment of Mrs. Diana Donaldson, Mr. Warren Cooley, Mr. Walter Harvey, and Mr. Byron Strickland; three, that the Council confirm the employment of Mr. John Odom, Mr. Jas. Holloway and Mr. John Calder-effective-May-1, 1970, and four, that the Council confirm the employment of Mr. Al Farmer effective-May-18, 1970.

186

FEDERAL FUNDS BUDGET AMENDMENTS:
Resolution-To Amend the School Fund Budget by Adding:
Head Start \$60,000.00
State Auditory-Equipment \$11,330.00

187

Resolution-To Amend County Fund Budget by Adding \$3,890.00 to Federal Projects in the Health Department.

187

FORREST CATE FORD, INC.
Resolution-Accepting Bid of Forrest Cate Ford, Inc. for One New 1970 Model Automobile for the Hamilton County Maintenance Supervisor in the Amount of \$2239.38, Less one Trade-in.

188

FANBURG, SOL:
Resolution-Authority to Accept Offer of Sol Fanburg to Purchase Lot 31 & 32, Block 7, Ward 11, Olmsted-Mindel Park, as shown in Plat Book 6, P. 7, in the Register's Office of Hamilton County, Tenn. in the Amount of \$432.33.

230

FORREST CATE FORD, INC.:
Resolution-Accepting Bid of Forrest Cate Ford, Inc. for one new 1970 Model Automobile for the Sheriff's Department in the Amount of \$2,633.75.

233

FAIRVIEW ADDITION:
Resolution-Authority to Accept Offer of Eugene Leroy Scott, Sr., & wife, Mary Ruth Scott to Purchase Lot 10, Block 17, Fairview Addition, Ward 13, as shown in Plat Book 2, P. 11, in the Register's Office of Hamilton County, Tenn. in the Amount of \$351.37.

240

28

June 29, 1970 (Adjourned Meeting)

FORREST CATE FORD, INC.: Resolution-Accepting Bid of Forrest Cate Ford, Inc. for Two 1970-Model-Ford-Custom-Automo- biles for the Assessor of Proper- ty in the Amount of \$4671.38.	249
FUEL-OIL-FOR-SCHOOLS-FOR-1970-71: Resolution-Accepting bid of Gulf Oil Corporation for #2 Fuel-Oil for the School Term of 1970-71 for Approximately 65,000 gallons in the Amount of \$.1237 per Gallon.	340

November 19, 1969

March 4, 1970 (Continued)

GIBSON, PETITION #80 PASSED UNTIL JANUARY 21, 1970: Motion-To pass until January 21, 1970, the second meeting in January, any action on Resolution to Rezone (Petition #80-Mr. Gibson, et al). 1
Dec. 3, 1969

GENERAL-ELECTRIC: Resolution-Accepting Bid of General Electirc for Six (6) Mobile Radios for the Sheriff's Department in the Amount of \$3,780.00. 18
December 17, 1969

GRANT FOR REAPPRAISAL OF PROPERTY: Resolution -- (With-No-Title) Re: Equitable Assessment of property in county. Grant from State of Tennessee to the County for one half the cost. 31

GULF OIL COMPANY-GASOLINE: Resolution-Accepting Bid of Gulf Oil Company for Gasoline for a Three-Month's-Supply-of gasoline for a Three Month's Supply of High Test for Jan., Feb., & March to be Delivered to Dayton Boulevard, Silverdale Shop, Bonny Oaks School, Bork Hospital, in the Amount of \$.1269 Per Gallon. 34
January 21, 1970

GIBSON RESOLUTION DEFERRED: Motion-To defer for thirty (30) days any action on Resolution to Rezone (Petition #80-Gibson). 67

GIBSON, CARL L.: Resolution-Authority to Accept-Offer-of-Carl-L. Gibson to Purchase Lots 17 through 24, Block 1, Ward 12, Arlington Heights, as Shown in Plat Book 5, Page 21, in the Register's Office of Hamilton County, Tenn., in the Amount of \$500.00. 73

GRIFFITH, RONALD-S. & MARY-M.: Resolution- Authority to Accept-Offer-of-Ronald-S. Griffith & wife, Mary M. Griffith to Purchase Lot 1, Block K, Frazier-Colville Subdivision, as shown in Plat Bk. 4, P. 28, in the Register's Office of Hamilton Co. Tenn. in the Amount of \$67.79. 77

GIBSON, CARL L.: Resolution-Authority to Accept Offer of Carl L. Gibson to Purchase Lot 135, Ward 18, Beulah Ruoff Sub-division, as shown in Plat Bk. 2, P. 44, in the Register's Office of Hamilton Co., Tenn. in the Amount of \$50.00. 78

GIBSON, CARL L.: Resolution-Authority to Accept-Offer-of-Carl-L. Gibson to Purchase Lot 68, Block 4-C, Ward 12, Mission Park Resub-Addition, as shown in Plat Bk. 6, P. 45, in the Register's Office of Hamilton Co., Tenn. in the Amount of \$50.00. 78
March 4, 1970

GRUBB ROAD: Resolution-To Declare Grubb Road-a-District-Road. 98

GRIFFITHS ADDITION: Resolution-Authority to Accept offer of Martin F. McDonough, Jr. & wife, Jo Ann McDonough to Purchase Lot 34, Ward 18, Griffith's Addition, as shown in Plat Bk. 20, P. 55, in the Register's Office of Hamilton County, Tenn. in the Amount of \$50.00. 99

GRIFFITHS SUBDIVISION: Authority-to-Accept-Offer-of Martin F. McDonough, Jr. & wife, Jo Ann McDonough to purchase Lot 37-38, Ward 18, Griffiths Subdivision, as shown in Plat Bk. 20, P. 55, in the Register's Office of Hamilton Co., Tenn. in the Amount of \$50.00. 100

GILMORE-LANE: Resolution-To Declare Privateer Road, Ridge Crest Road, North Forest Road, and Gilmore-Lane District Roads. 129
April 15, 1970

GREEN GROVE DRIVE: Resolution-To Declare Green Grove Drive a District Road. 163

GULF OIL CORPORATION (GASOLINE): Resolution-Accepting Bid of Gulf Oil Corporation for Gasoline for a Three (3) Month Period of Hightest Premium Gasoline for the Various Departments of Hamilton County, in the Amount of \$.1269 Per Gallon. 164

GIBSON, CARL: (GLASS FARM) Resolution-Authority to Accept Offer of Carl Gibson to Purchase Lot 1, Bl. 5, H. K. White's S/D of Block 46, Glass Farm, Ward 12, as shown in Plat Bk. 1, P. 1, in the Register's Office of Hamilton County, Tenn. in the Amount of \$100.00. 168

GRIFFITHS ADDITION-TO WALNUT PARK: Resolution-Authority to Accept Offer of Sims Bledsoe, Sr. & wife, Addie-Bledsoe to Purchase Lot 183, Ward 12, Griffiths Addition to Walnut Park, as shown in Plat Bk. 2, P. 14, in the Register's Office of Hamilton County, Tenn. in the Amount of \$150.00. 174

GLADISH, RAYMOND & CATHERINE: Resolution-Authority to Accept Offer of Raymond Gladish & wife, Catherine Gladish to Purchase a Parcel of Land Described in an unrecprd Plat as Lot-D, Ward 12, Nottingham-Crest View Subdivision & More Particularly Described as Follows: A Lot or Parcel of Land in the NE Quarter of the SE quarter of Sec. 14, Township 2 S, Range 4 W of the Basis Line, Ocoee District: Bounded as Follows: Commencing on the U.S. Blvd., or Crest Rd. 100 ft. more or Less S. of a Point Where the 1/2-mile-Line-Running E & W through said Section Crosses or Intersects said Rd.: Running Thence W Parallel to Said 1/2 Mile Line 150 ft., more or less: Thence in a Southerly Direction 200 ft., more or Less: Thence in an Easterly Direction 150 ft., more or less, to said Crest Rd.: Thence Along said Rd. in a Northerly Direction 200 ft., more or less, to Beginning Corner, and Being Part of the same property conveyed by Buell D. McClung & Frank A. McClunt to Margaret McClung Russell, by Deed Dated 4-1-02

April 15, 1970 (Con't.)

July 15, 1970 (Con't.)

and now of Record in the Register's Office of Hamilton County, Tenn., in Bk. V, Vol. 7, P. 596 of the Register's Office of Hamilton County, Tenn., Assessed to Chester Watkins in the Amount of \$801.36.

177

May 20, 1970

GARBAGE (SENATE BILL NO. 1840, CHAPTER NO. 317):

SENATE BILL NO. 1840, CHAPTER NO. 317 PRIVATE ACTS OF 1970-- HAMILTON COUNTY REGIONAL DISPOSAL AUTHORITY ACT.

Judge Frost stated that subject Private Act was heretofore received from the Secretary of State, and that he and the Legal Dept. had studied said legislation. He further stated that the Act as passed did not permit the "Authority" to collect solid wastes and therefore did not meet the needs of the areas as presented to the Legislative Body. He further discussed Section 5-1901 et seq of the Code wherein the several counties of the State were authorized to provide garbage and rubbish collection services and/or garbage and rubbish disposal services to the entire county or to special districts within the County as provided herein. Inasmuch as this general legislation permitted the counties to render this service to the people he stated that he could not recommend the approval of said Private Act. However, under the law it was necessary to present said Bill to the governing body for their attention, and when he offered same to the County Council no Member made a motion to approve. Therefore, the County Judge was authorized to notify the Secretary of State that the governing body did not approve said legislation.

210

June 3, 1970

GIBSON RESOLUTION (#80) DEFERRED: Motion-To defer for a period of thirty (30) days, any action to Rezone #80 (Gibson).

229

July 1, 1970

GIBSON RESOLUTION TO REZONE (#80): Motion-To defer action on Resolution to Rezone (#80-Gibson) for an indefinite period.

252

July 15, 1970

GENERAL-ELECTRIC SUPPLY COMPANY: Resolution-Accepting Bid of General Electric Supply Co. for Light Bulbs for the '70-'71 School Term in the Amount of \$2,838.86.

260

GRAYBAR ELECTRIC COMPANY, INC.: Resolution-Accepting Bid of Graybar Electric Company, Inc. for Light Bulbs for the '70-'71 School Term in the Amount of \$2,838.86.

261

GANN, LARRY EUGENE & KATHERINE L.: Resolution-Authority to Accept Offer of Larry Eugene Gann & wife, Katherine L. Gann to Purchase Lots 25 & 26, Block 22, Ward 17, CLCIRY#1, Reeves Tax #23-9-33, as Recorded in Plat Bk. 3, P. 31, in the Register's Office of Hamilton County, Tenn. in the Amount of \$100.00.

264

GLASS FARM:

Resolution-Authority to Accept Offer of Charles L. Randolph & wife, Doris Ann Randolph to Purchase Lot 27, Glass Farm, Ward 12, as Shown in Plat Bk. 1, P. 1, in the Register's Office of Hamilton County, Tenn. in the Amount of \$50.00.

267

GLASS SUBDIVISION:

Resolution-Title-Authority to Accept Offer of Loret Mills, Inc. to Purchase Glass Subdivision, a Lot Beginning at a Point 150 Ft., more or less, From the SE Corner of Williams & Main Streets, Thence to the S. Side of the Intersection of an Alley with Williams St., Thence Eastwardly 80 ft., more or less, to a Point, thence Southwardly 31 ft., more or less and Parallel to Williams St. to a Point, thence Westwardly 80 ft., more or less & Parallel to Said Alley to a Point on the Eastern Side of Williams St., thence Northwardly 31 ft., more or less to the Point of Beginning and Being the Same Property Conveyed to Joe V. Williams, Jr., Trustee, by Mrs. Nanie W. Davis by Registered Deed in Bk. 1341, P. 508 in the Register's Office, Hamilton County, Tenn., Described as Lot C7W, Block P, Glass, Ward 5, Reeves Tax #101-18-15 in the Office of the Assessor of Property for Hamilton Co., Tenn. in the Amount of \$1,000.00.

274

August 5, 1970

GASOLINE FOR COUNTY DEPARTMENTS: (GULF OIL CORPORATION):

Resolution-Accepting Bid of Gulf Oil Corporation for a three months supply of highest Gasoline for Various Departments of Hamilton County in the Amount of \$.1269 per gallon.

286

August 19, 1970

GEORGE, BOB, INC.:

Resolution-Authority to Accept Offer of Bob George, Inc. to Purchase SW 1/4 of SE 1/4 of Section 5-T3-R2, Alma H. Chambers Tract, Reeves No. 3311-1-3. In the Amount of \$113.00.

295

September 16, 1970

GULF OIL CORPORATION:

Resolution-Accepting Bid of Gulf Oil Corporation for #2 Fuel Oil for the School Term of 1970-71 for Approximately 65,000 Gallons in the Amount of \$.1237 per Gallon.

340

November 19, 1969

December 17, 1969 (Con't.)

HOLLAND, CLARENCE S.:
 Resolution-Rezoning from Agricultural District to Urban Residential District a Tract of Land-Being-a-Part-of-the-Northwest Quarter of Section 23, Township 6, Range 3, West of the Basis Line in the Ocoee District. This Tract is Located Some 740' South of the South Line of Panavista Lane, Fronts 190' East of and Parallel with the East Line of Concord Road for 330' and Extends Northeastwardly Between Parallel Lines for a Distance of 800'. 3

HATFIELD, CLINTON W. & OMA BELL:
 Resolution-Resolution Correcting a Resolution of November 3, 1969 Entitled Authority to Accept Offer of Donald L. Vandergriff to Purchase Tract Known as the Sim Penny Tract 3.9 Acres More or Less, Reeves No. 1480-5-4; Bounded on the North by Mary J. Reeves No. 1480-5-4; Bounded on the North by Mary J. Mysinger Tract, Reeves No. 1480-5-3; on the South and East by the Sarah H. Pickle and Elizabeth H. Reynolds Tract, Fronting on the East side of Hixson Pike 430 feet more or less in the Amount of \$1,678.00, by Adding Two Tracts ie. Authority to Accept Offer of Donald L. Vandergriff to Purchase Clinton W. Hatfield and wife, Oma Bell Tract Recorded in Book 842, Page 296 in Hamilton County Register's Office, Reeves No. 1400-1-14, 200-x-200 more or Less and Linda Lou Wease and Annie Tract Recorded in Book 619, Page 518 on Hamilton County Register's Office, Reeves No. 1480-1-8A. 9

HIGHWAY 153 at Highway 58:
 Resolution-Authorizing the County Judge and County Manager to Join with the State of Tennessee and A. M. Benton and wife, Irene Benton in Executing a "Boundary Line Agreement" for the Southwest Right-of-way Line of Highway 153 at Highway 58. 10

HIGHWAY DEPARTMENT "AGREEMENT TO SELL":
 Resolution-Authorizing the County Judge to Join with the City of Chattanooga in Executing an "Agreement to Sell" A Portion of City-County Owned Property to the Tennessee State Highway Department for Project #33139-2503-04, Tract #7, in the Amount of \$1800.00. 11

HIGHWAY DEPARTMENT "AGREEMENT TO SELL":
 Resolution-Authorizing the Co. Judge to Join with the City of Chattanooga in Executing an "Agreement to Sell" A Portion of City-County Owned Property to the Tennessee State Highway Department for Project #33139-2503-04, Tract #44, in the amount of \$1,150.00. 11

HIXSON, LUCILE - CIR. CT. CLK.:
 Report for October, 1969. 13
 December 3, 1969

HUMANE EDUCATIONAL SOCIETY, INC.:
 Report for October, 1969. 24
 December 17, 1969

HUMANE EDUCATIONAL SOCIETY, IN.:
 Report for November, 1969. 41

HIXSON, LUCILE-CIR. CT. CLK.:
 Report for November, 1969. 48
 January 7, 1970

HUMANE EDUCATIONAL SOCIETY, INC.:
 Report for November, 1969. 57
 January 21, 1970

HIGHWAY DEPARTMENT ROAD MATERIALS:
 Resolution-Accepting Bids of Vulcan Materials Co., Mid-State Materials Co., The Stone Man, Inc. and Road Builders, Inc. for a Six Months Supply of Road Materials for the Hamilton Co. Highway Department. 71

HEADSTART-SCHOOL FUND BUDGET AMENDED:
 Resolution-To Amend School Fund Budget by Adding: Headstart \$197,972.57. 72

HIXSON, LUCILE - CIR. CT. CLK.:
 Report for December, 1969. 85
 February 4, 1970

HIGHWAY-DEPARTMENT-TRUCKS:
 Resolution-Accepting Bid of Allison Motor & Equipment Co. for six (6) New 1970 Model Dump Trucks for the Hamilton County Highway Department in the Amount of \$43,188.00. 88

HIGHLANDS, ON ENGLEWOOD:
 Resolution-Authority to Accept Offer of Fred R. Mills & wife, Billie A. to Purchase Northwest 1/2 of the Northwest 140' of Lot 4, Block 3, Ward 17, Highlands, 50' x 140' on Englewood, more or less, in the Amount of \$200.00. 89
 February 18, 1970

HIGHWAY DEPARTMENT: (CAR)
 Resolution-Accepting Bid of Newton-Chevrolet Company for One (1) new 1970 Model Station Wagon Automobile for the Hamilton County Highway Dept. in the Amount of \$2,565.37. 93
 March 4, 1970

HAMILTON ADAMS SUBDIVISION:
 Resolution-Authority to Accept Offer of Harold L. Miller & wife, Mary H. to Purchase Lot 1, Hamilton Adams Subdivision, as shown in Plat Bk. \$-V 13, P. 578 in the Register's Office of Hamilton County, Tenn. in the Amount of \$800.00. 101

HIXSON, LUCILE- CIR. CT. CLK.:
 Report for January, 1970. 109

HUMANE EDUCATIONAL SOCIETY:
 Report for December, 1969. 110
 Report for January, 1970. 112
 March 18, 1970

HIXSON, CURTIS LYNN:
 Resolution-Rezoning from Rural Residential District to Local Business District A Tract of Land Being a Portion of Tract "B" of the Edgar-L. Barker Estate. This Tract is Located 320' South of the Hixson Pike Cloverleaf, Fronts 132' on the East Line of Hixson Pike & Extends Eastwardly Between Parallel Lines: The North Line Being 456'; the South Line Being 445'. 126

HOUSE BILL RATIFIED:
 Resolution-Ratifying & Approving House Bill No. 1716, Chapter No. 325, Private Acts of 1970. (Financing the Processing of Applications to the Planning Commission.) 127
 (PHOTOSTAT) 127-A

March 18, 1970		
HEALTH DEPARTMENT BUILDING ADDITION: Resolution-Assurance-to-Chattanooga-Hamilton County Health Department of County Council Participation in a Public Health Building Addition.	127	
HIGHWAY-DEPARTMENT-(STATE): Resolution-Authorizing the County Judge to Join with the City-of-Chattanooga-to-Sell-to-the State of Tenn., Dept. of Highways, Tract No. 145-Project U-094-1 (3) for \$425.00. (Burris St. & Battery Place)	130	
HIKSON, LUCILE-CIR. CT. CLK. Report for February, 1970.	131-A	
HOLIDAY SHORES: Motion-To-authorize-the-County Legal Department to take whatever steps necessary to see that the developers of Holiday Shores Subdivision (Tanella Land Company) comply with the State Law and the Hamilton County Zoning Regulations. April 1, 1970	131	
HUMANE EDUCATIONAL SOCIETY, INC.: Report for February, 1970. Annual Report for 1969. April 15, 1970	138 144	
HEALTH DEPARTMENT BUDGET REQUEST: Motion-That the Budget Request of the Chattanooga-Hamilton County Health Dept., in the amount of \$684,195. be made a part of the Minutes of the County Council. (Report not for copy).	160	
HILLBROOK LANE: Resolution-To Declare Towne Hills Drive, Towne Hills Lane, Thornhill Lane, Hillbrook Lane, Donovan Lane & Locust Lane District Roads.	162	
HIGHWAYS PROJECT LIC-33142-3303-23: Resolution-Authorizing the Co. Judge to Execute a Contract with the Dept. of Highways of the State of Tenn. & the City of Chattanooga, Tenn. on Project LIC-33142-3303-23 as Refers to Lighting.	163	
HUGHES, HUGHIE EUGENE & ANITA JOYCE: Resolution-Authority to Accept Offer of Hughie Eugene Hughes & wife, Anita Joyce Hughes to Purchase Lot 1-2, Bl. 26, Sherman Park, Ward 12, as shown in Plat Bk. 4, P. 30, in the Register's Office of Hamilton County, Tenn. in the Amount of \$100.00.	166	
HIGHLANDS (E.): Resolution-Authority to Accept Offer of Taylor Bros. Corporation to Purchase Lot 583, B. 13, Ward 15, E. Highlands, as shown in Plat Bk. 9, P. 7, in the Register's Office of Hamilton County., Tenn. in the Amount of \$50.00.	180	
HILL CITY (SPEARS ADDITION): Resolution-Authority to Accept Offer of Beulah M. Etheridge, Widow, to Purchase Lot 99, Ward 17, Spears Add. to Hill City, as shown in Plat Bk. 1, P. 27, in the Register's Office of Hamilton County, Tenn. in the Amount of \$50.00.	181	
HARTMAN, BENJIMAN LEWIS, SR. & JOSEPHINE E.: Resolution-Authority to Accept Offer of Benjiman Lewis Hartman, Sr. & wife Josephine E. Hartman to Purchase Lot 95, Ward 17, Spears Addition, as shown in Plat Bk. 1, P. 27, in the Register's Office of Hamilton Co., Tenn. in the Amt. of \$50.00.	181	
		April 15, 1970 (Con't.)
		HIKSON, LUCILE-CIR. CT. CLK.: Report for Excess Fees for Period 9-69 thru 3-70. 182-B
		HIKSON, LUCILE-CIR. CT. CLK.: Report for March, 1970. 182-C
		HUMANE EDUCATIONAL SOCIETY, INC.: Report for 1969. 182-D Report for Feb. 1970. 182-F May 6, 1970
		HARVEY, WALTER: HOLLOWAY, JAMES: Motion-That the County Council confirm & ratify the employment of Mr. Josiah baker as part-time Attorney for the Air Pollution Board; two, that the Council confirm the continued employment of Mrs. Diana Donaldson, Mr. Warren Cooley, Mr. Walter Harvey, and Mr. Byron Strickland; three, that the Council confirm the employment of Mr. John Odom, Mr. James Holloway & Mr. John Calder effective May 1, 1970, and four, that the Council confirm the employment of Mr. Al Farmer effective May 18, 1970. 186
		HEALTH-DEPARTMENT-BUDGET-AMENDMENT: Resolution-Amending County Fund Budget by Adding \$3,890.00 to Federal Projects in the Health Department. 187
		HALE, LARRY F.: Resolution-Authority to Accept Offer of W. A. Moats, Trustee for Larry F. Hale to Purchase Lot 12, Block 5, Signal Hills Subdivision, as recorded in Plat Bk. 8, P. 5 in the Register's Office of Hamilton County, Tenn. in the Amount of \$50.00. 189
		HUMANE EDUCATIONAL SOCIETY, INT. Report for March, 1970. May 20, 1970 193
		HEALTH DEPT. BUDGET AMENDED: Resolution-Amending the Chattanooga-Hamilton County Health Department Budget by Adding: \$1,500.00 for Mosquito Control. 209
		HIKSON, LUCILE-CIR. CT. CLK.: Report for April, 1970. June 3, 1970 220
		HUNTER ROAD: Resolution-Rezoning from Agricultural District to Tourist Court & Motel District a Tract of Land Being a Part of the Floyd P. Raper Tract. This Tract is Located some 150'-N. of the N. Line of Drew Hunter Rd., Fronts 40' on the W. line of Hunter Rd. & Extends Northwestwardly Between Parallel Lines for 200' (Access Only); thence Extends, at a right Angle Northeastwardly 114½'; thence Westwardly for 910', thence Southwardly 660' thence Eastwardly 210'; thence Northeastwardly 450½'; thence Eastwardly 700'; thence Northeastwardly 56'; thence Eastwardly 176'; thence Northerly 40' to the Point of Beginning. 224
		HUNTER ROAD & OLD HUNTER ROAD: Resolution-Rezoning from Agricultural District to RURAL Residential District a Tract of Land Being a Portion of the SE Quarter of Section 7, Township 4, Range 2 W. of the Basis Line in the Ocoee District. This Tract is Located some 1500' SE of the Intersection of Hunter Rd. & Old Hunter Rd., Located 563' SE of the E. Line of the Moore Property, Fronts 325' on the W. Line of Hunter Rd. & Extends Southwestwardly Between Parallel Lines a Distance of 135'. 228

June 3, 1970 (Cont.)

September 16, 1970

HUDDLE FARM (JOHN C. WILLIAMS):
Resolution-Authority to Accept Offer of John C. Williams to Purchase Lot 16 & 17, Huddle Farm, Bailey Subdivision of Block 10, Ward 11, as shown in Plat Bk. 1, P. 38, in the Register's Office of Hamilton County, in the Amount of \$2,837.37. 229

HEALTH DEPARTMENT PARKING LOT:
Resolution-Accepting Bid of Brown Brothers, Inc. for Paving of the Parking Lot at the Health Dept. in the Amount of \$1500.00. 233

July 1, 1970

HIGHWAY-DEPARTMENT-MATERIALS:
Resolution-Accepting Bids of Vulcan Materials Company, Mid-State Materials Company & The Stone Man, Inc. for a Six Months Supply of Road Materials for the Hamilton Co. Highway Dept. 254

HIXSON, LUCILE-CIR. CT. CLK.:
Report for May, 1970. 257-G

HUMANE-EDUCATIONAL SOCIETY, INC.:
Report for April, 1970. 257-I

HUBBUCH, WILLIAM:
Motion-That Mr. William Hubbuch & Mr. Ward J. Peavy continue for another four (4) year term on the Board of Trustees at the Bork Memorial Hospital & the Hamilton County Nursing Home. 260
July 15, 1970

HOOVER, JOHN P.:
Resolution-Authority to Accept Offer of John P. Hoover to Purchase Lot 7, Block 23, Ward 13, Boulevard Park, as shown in Plat Bk. 5, P. 50, in the Register's Office of Hamilton County, Tenn. in the Amount of \$326.00. 266

HOOD, JUNE F. & PAULINE J.:
Resolution-Authority to Accept Offer of June F. Hood & wife, Pauline J. Hood to Purchase Lot 377, Ward 13, Clifton Hills No. 2, as Shown in Plat Book 6, P. 16, in the Register's Office of Hamilton County, Tennessee in the Amount of \$623.39. 268

HIXSON HEIGHTS SUBDIVISION:
Resolution-Authority to Accept Offer of Harold L. Miller & wife, Mary H. Miller to Purchase Lot 36, Hixson Heights Subdivision as shown in Plat Bk. 12, P. 22 in the Register's Office of Hamilton County, Tenn. in the Amount of \$300.00. 274
August 5, 1970

HIGHWAY DEPARTMENT CONTRACT
(PROJECTS #33412-3303-23 & 33144-3503-04)
Resolution-Authorizing the County Judge to Execute a Contract with the Dept. of Highways of the State of Tenn. & the City of Chattanooga, Tenn. on Project #33412-3303-23 & Project #33144-3503-04. (Airport Connector Road) 285
August 19, 1970

HIXSON, LUCILE - CIR. CT. CLK.:
Report for July, 1970. 311
Report for June, 1970. 312

HUMANE EDUCATIONAL SOCIETY, INC.:
Report for April, 1970. 316
Report for May, 1970. 317
Report for June, 1970. 324

HOLMES TRACT (DENIS):
Resolution-Rezoning from Agricultural District to Rural Residential District a Tract of Land Being A Part of the SW 1/4 of Section 16, & a Part of the SE 1/4 of Section 17, Township 1, Range 2, W. of the Basis Line, Ocoee District & Being Known as the Denis Holmes Tract. 337

HIXSON TRACT (OLIN):
Resolution-Rezoning from Agricultural District to Urban Residential District a Tract of Land Being a Part of the Olin Hixson Property. 338

HIXSON, LUCILE - CIR. CT. CLK.:
Report for April through August, 1970 (Fees). 345
Report for August, 1970. 346

HOUSE BILLS
March 18, 1970

HOUSE BILL NO. 1716: Resolution-Ratifying and Approv- ing House Bill No. 1716, Chap- ter No. 325, Private Acts of 1970. 127
(Financing the Processing of Applications to the Planning Commission.) (PHOTOSTAT) 127-A April 1, 1970
HOUSE BILL NO. 1987: Resolution-DISAPPROVING House Bill No. 1987, Chapter No. 305, Private Acts of 1970. 132
(PHOTOSTAT OF BILL) 132-A April 29, 1970
HOUSE BILL NO. 572 Resolution-Ratifying and Approv- ing House Bill No. 572, Public Acts of 1970. 184
(Two Additional Assistant) (Attorneys-General.)) PHOTOSTAT OF BILL. 184-A

April 1, 1970

I.B.E.W. Camp:
Motion-To-Accept-as-a-County
Road 5th Class an unnamed road
from Birchwood-Pike, $\frac{1}{4}$ mile
to the I.B.E.W. Camp; formal
Resolution to be prepared after
the-road-is-named-and-right-of-
way established. The fore-
going-Motion-was-Adopted-by
Acclamation. 134

April 15, 1970

IGOU, JOHN A. & DONNA G.:
Resolution-Authority-to-Accept
Offer of John A. Igou & wife,
Donna G. Igou to Purchase Lot
13, Bl. 15, Ward 19, Arlington
Plan, as shown in Plat Bk. 4,
P. 2, in the Register's Office
of Hamilton County, Tenn. in
the amount of \$50.00. 167

July 15, 1970

IDLEWILD-PARK:
Resolution-Authority to Accept
Offer of Harrel W. Ulrich to
Purchase-Lots 10, 11, & 12,
Ward 15, Idlewild Park, as
shown in Plat Bk. 6, P. 3, in
the Register's Office of Ham-
ilton County, Tenn., in the
Amount of \$520.00. 265

August 5, 1970

INSURANCE FOR COUNTY VEHICLES:
Resolution-Awarding-Bid-for
Fire, Theft & Liability Insur-
ance to Employers Insurance 286
Co. of Wausau on County Vehic-
les in the Amount of \$26,498.00.

January 21, 1970

~~JENKINS SUBDIVISION:
Resolution-Rezoning From Agri-
cultural District to Urban Res-
idential District a Tract of
Land being a Part of Lot 5, Block
C, of the J. L. Jenkins' Sub-
division. This Tract is Locat-
ed 643.5' East of the East Line
of Gunbarrel Road, Fronts 324.25'
on the North Line of Shallowford
Road and Extends Northeastwardly
641' to the Southeast Corner of
Lot-19, Twin-Brook Subdivision,
Thence Northwestwardly Along
the South Line of Said Lot for
132', Thence Southwestwardly
200'; Thence Northwestwardly,
at a Right Angle, 192.2', Thence
Southwestwardly, at a Right
Angle, 441' to Shallowford Road,
the Point of Beginning.~~ 69
April 15, 1970

~~JUVENILE COURT COMMISSION:
Motion-That the appointment of
Mr. J. Otis Brown to the Juve-
nile Court Commission be approv-
ed and ratified.~~ 161

~~JOHNSON, E. H. & REBA G.:
Resolution-Authority to Accept
Offer of E. H. Johnson & wife,
Reba G. Johnson to Purchase Lot
23, Ward 11, Blachleys Subdivis-
ion, as shown in Plat Bk. ,
Page , in the Register's Office
of Hamilton County, Tenn. in
the Amount of \$300.00.~~ 164

~~JONES, OLEAR:
Resolution-Authority to Accept
Offer of Olear Jones to Pur-
chase Lot South Part of West
75 of Lot 12, & West 75 of 13,
Kirklin Plan, as Shown in Plat 168
Bk. 6, P. 25, in the Register's
Office of Hamilton County,
Tenn. in the Amount of \$200.00.
April 29, 1970~~

~~JAIL (PROPOSED Motel-Hotel LEVY):
Letter from Maxfield Bahner,
Chattanooga Bar Association
president & Committee Chairman,
Stan Guthrie.~~ 185
August 19, 1970

~~JAIL-CLOSED-CIRCUIT-TV-SYSTEM:
Resolution-Accepting Bid of
Sound Engineering Co. for one
complete Closed Circuit TV
System to be Installed at the
Hamilton County Jail in the
Amount of \$19,937.80.~~ 294
September 16, 1970

~~JAIL-WASHER-&-DRYER:
Resolution-Accepting Bid of James
E. Cox Company, Inc. for One
Automated washer & One Gas
Heated Dryer for the Hamilton
County Jail in the Amount of
\$2,547.00.~~ 340

43

November 19, 1969

KERLEY, HOBERT C.-TRACT:
Resolution-Rezoning from Agricultural District to Tourist Court and Motel District a Tract of Land Being the Hobert C. Kerley Tract. This Tract is Located 2600' East of the Intersection of Pitts Road and Levi Road, Fronts 290' on the North Line of Pitts Road and Extends Southwestwardly 290' to a Point; Thence Northwestwardly 808.5' on the Ed Henderson Line; Thence Northeastwardly 1501.5' to a Point in the Johnnie Barker Line; Thence Southeastwardly 1361' Along the Divide Ridge; Thence Northeastwardly 297'; Thence Eastwardly 396' to the Pitts Corner; Thence Southwestwardly 1647.5' to the North Line of Pitts Road, the Point of Beginning. (DENIED)

2

December 17, 1969

KOBETTS, JOSEPH J.:
Resolution-Rezoning from Rural Residential and Agricultural Districts to Tourist Court and Motel District a Tract of Land Being in the Southwest Quarter, Section 23, Township 4, Range 3, West of the Basis Line Ocoee District. This Tract is Located some 1200' South of the South Line of Shirley Pond Rd., Fronts 300' on the North Line of Highway 58, and Extends Northwestwardly Along the North Line of the Joseph J. Kobett's Line for 556', Thence Southwestwardly 180.9' to a Point in the North Line of the R. M. Chambers' Line, Thence Northwestwardly Along the Chambers' Line for some 780', Thence Northeastwardly for 312', Thence Southeastwardly Along the South Line of the Wallace J. Moon Tract for 1102', Thence Southwardly 690' Along the W.A. Kobett's Line to Highway 58, the Point of Beginning.

30

KELLEY, JOSEPH G.:
Resolution-Authority to Accept Offer of Joseph G. Kelley to Purchase Lot 84, Frazier's #2, as shown in Plat Book 5, Page 62, in the Register's Office of Hamilton County, Tennessee in the Amount of \$50.00.

36

KIRK (STANLEY) SUBDIVISION:
Resolution-Authority to Accept Offer of Modern Maid Homes, Inc. to Purchase Lot 13, Ward 12, Stanley Kirk Subdivision, as shown in Plat Bk. 2, P. 14, in the Register's Office of Hamilton Co., Tenn. in the Amount of \$55.00.

81

March 18, 1970

KENTUCKY STREET CLOSED AND ABANDONED:
Resolution-Closure & Abandonment of the Following Streets and Alley Located in Blocks A, B, C & D, West Chattanooga Land Company's Subdivision and in the Fred Mitchell Tract:
Etc.
3. This 40' Unopened Street (Kentucky Street) Begins at the South Line of Pan Gap Rd. and Extends Southwestwardly Between Lot 10, Block B & Lot 1, Block C, a Distance of 140' to the North Line of an Alley (Item 1).

123

April 15, 1970

KENTUCKY STREET (AMENDING RESOLUTION):
Resolution-Amending Resolution of Mar. 18, 1970 Entitled "Closure & Abandonment of the Following Streets & Alley Located in Blocks a,b,c,& d, W. Chattanooga Land Company's Subdivision and in the Fred Mitchell Tract:
1. This 20' Alley Begins at the East Line of Lot 2, Block A & Extends Southeastwardly some 1560' to the W. Line of Lot 1, Block D. Etc.
3. This 40' Unopened Street (Kentucky St.) Begins at the South Line of Pan Gap Road & Extends Southwestwardly Between Lot 10, Block B & Lot 1, Block C, A Distance of 140' to the North Line of an Alley (Item 1).

161

KIRKLIN PLAN:
Resolution-Authority to Accept Offer of Olear Jones to Purchase Lot South Part of West 75 of Lot 12, & West 75 of 13, Kirklin Plan, as shown in Plat Bk. 6, P. 25, in the Register's Office of Hamilton County, Tenn. in the Amount of \$200.00.
June 17, 1970

168

KEMP, JOHN M., JR:
Resolution-Closing & Abandoning A section of Upshaw Road (formerly known as Shot Hollow Road) Adjacent to Lot 9, Washington Hills Re-Subdivision of Lots 9 to 25, Unit #1. This 50'-Section of Upshaw Road Begins at a Point where the S. Boundary of Upshaw Rd. Intersects the Western Boundary of the Volunteer Ordinance Works & Extends Westwardly A Distance of 220' to A Point 7.5' E. of the Intersection of said Upshaw Road & Basswood Drive.

236

KNAUFF, JIMMY R.:
Resolution-Rezoning from Agricultural District to Urban Residential District A Tract of Land Being Lots 3, 4, & 5, Block 3 of the Knauff Addition to Apison. This Tract is Located some 1289' S. of McDonald Rd., Fronts 150' on the Northeastern Line of Apison Pike & Extends Northeastwardly Between Parallel Lines for a Distance of 150'.

237

KELLERHALS, WILLIAM G. & FAIRIE W.
Resolution-Authority to Accept Offer of Wm. G. Kellerhals & wife, Fairie W. Kellerhals to Purchase Lot 13, Block 4, Agden-Bushnell, Giles & Hulse, Resubdivision of Lot 4, Normal Park, as shown in Plat Bk. 6, P. 41 in the Register's Office of Hamilton County, Tenn. in the Amount of \$50.00.

273

Handwritten mark

November 19, 1969

April 15, 1970 (Con't.)

LONG (S. P.) SUBDIVISION:

Resolution-Authority to Accept Offer of Biloxi Prestress Concrete, Inc. to Purchase Lots 1, 2, 5, 10, 11 and 13, Block A; Lots 1 and 2, Block B, and Lot 1, Block C, S. P. Long Sub-division as Recorded in Plat Book 6, Page 61 in the Register's Office of Hamilton County, Tennessee in the Amount of \$2,240.00.

4

LOOMISTON SUBDIVISION:

Resolution-Authority to Accept Offer of James E. and Venice Kay Tate to Purchase Lot 4, Block J, Loomiston Subdivision as Recorded in Book 5, Page 57 in the Register's Office of Hamilton County, Tennessee in the Amount of \$527.00.

6

LEWIS, ALBERT L. & THELMA:

Resolution-Authority to Accept Offer of Albert L. Lewis and wife, Thelma to Purchase Lot 15, Crosby Subdivision as Recorded in Book 8, Page 24 in the Register's Office of Hamilton County, Tennessee in the Amount of \$100.00. March 18, 1970

8

LAWSON, JAMES PAUL:

Resolution-Rezoning from Rural Residential District to Local Business District-A Tract of Land Being A Part of Lot 2, Block A of Engle Estate Sub-division. This Tract is Located 100' South of the South Line of Morgan Lane, Fronts 100' on the East Line of Dayton Pike (U.S. #27) and Extends Southeastwardly Between Parallel Lines A Distance of 100'. (DENIED)

124

LEGAL DEPARTMENT (COUNTY):

Motion-To authorize the County Legal Dept. to take whatever steps necessary to see that the developers of Holiday Shores Subdivision (Tanella Land Company)-comply with the State Law and the Hamilton County Zoning Regulations. April 15, 1970

131

LOCUST LANE:

Resolution-To Declare Towne Hills Drive, Towne Hills Lane, Thornhill Lane, Hillbrook Lane, Donovan Lane & Locust Lane District Roads.

162

LIGHTING PROJECT LIC-33142-3303-23:

Resolution-Authorizing the County Judge to Execute a Contract with the Dept. of Highways of the State of Tenn. & the City of Chattanooga, Tenn. on Project LIC-33142-3303-23 as Refers to Lighting.

163

LANDOLT, C. W.:

Resolution-Authority to Accept Offer of C.W. Landolt to Purchase Lot 390, Ward 13, Clifton Hills No. 2, as shown in Plat Bk. 6, P. 16, in the Register's Office of Hamilton County, Tenn. in the Amount of \$252.00.

169

LEDFORD, ARTHUR S. & CARL GIBSON:

Resolution-Authority to Accept Offer of Arthur S. Ledford, Trustee for Self & Carl Gibson to Purchase Lot G, Block 33, Ward 12, Glass Farm, Reeves Tax #13-11-6A, as shown in Plat Bk. 1, P. 1, in the Register's Office of Hamilton Co., Tenn. in the Amount of \$1,128.30.

170

LECLERCQ ADDITION:

Resolution-Authority to Accept Offer of Rudolph Paulk & wife, L. Grace Paulk to Purchase Lot 48, Ward 13, J. Lee Allen S/D of LeClercq Addition as shown in Plat Bk. 5, P. 46, in the Register's Office of Hamilton County, Tenn. in the Amount of \$800.39.

171

LEWIS, LEROY, JR.:

Resolution-Authority to Accept Offer of Charles Dunn, Leroy Lewis, Jr., Fred R. Miller, Jr., Harold L. Miller & William Mason to Purchase Lot 358, Ward 15, Allen Addition to East Highlands, as shown in Plat Bk. 7, P. 33, in the Register's Office of Hamilton County, Tenn. in the Amount of \$100.00.

173

LETTER OF THANKS FROM ELECTION COMMISSIONERS:

Motion that a letter of thanks & appreciation from the Board of Commissioners of Elections be accepted and be made a part of the Minutes of the County Council.

182

May 6, 1970

LYNN ROAD:

Resolution-To Declare Lynn Road a District Road.

188

LILLARD SUBDIVISION:

Resolution-Authority to Accept Offer of James G. Williamson & wife, Betty C. to Purchase Lot 6, D. R. Lillard Subdivision, 285 x 770 feet more or Less, Reeves No. 1300-5-9 in the Amount of \$325.00.

190

June 17, 1970

LAYTON-LANE:

Resolution-to Declare Layton Lane A District Road. July 15, 1970

238

LIGHT BULBS FOR SCHOOL TERM:

Resolution-Accepting Bid of General Electric Supply Company for Light Bulbs for the '70-'71 School Term in the Amount of \$2,838.86.

260

Resolution-Accepting Bid of Graybar Electric Company, Inc. for Light Bulbs for the '70-'71 School Term in the Amount of \$2,838.86.

261

LANE, W. C. & GLORIA LANE:

Resolution-Authority to Accept Offer of W. C. Lane & wife, Gloria Lane to Purchase Lot 13, Block 213, Ward 13, E. E. Land Company Addition No. 1, as shown in Plat Bk. 2, P. 22 in the Register's Office of Hamilton County, Tenn. in the Amount of \$900.00.

264

LORET MILLS, INC.:

Resolution-Title-Authority to Accept Offer of Loret Mills, Inc. to Purchase Glass Sub-division, a Lot beginning at a Point 150 ft., More or Less, from the SE Corner of Williams & Main Streets, thence to the S. Side of the Intersection of an Alley with Williams St. Thence Eastwardly 80 ft., more or Less, to a Point, Thence Southwardly 31 ft., more or less and parallel to Williams St. to a Point, Thence Westwardly 80 ft., more or Less and Parallel to Said Alley to a Point on the Eastern Side of Williams St., thence Northwardly 31 ft., more

or less to the Point of Beginning and Being the same Property conveyed to Joe V. Williams, Jr., Trustee, by Mrs. Nannie W. Davis by Deed

440

July 15, 1970 (Con't.)

Registered in Book 1341, Page 508 in the Register's Office, Hamilton County, Tenn., Described as Lot C7W, Block P. Glass, Ward 5, Reeves Tax #101-18-15, in the Office of the Assessor of Property for Hamilton County, Tenn. in the Amount of \$1,000.00.

274

August 5, 1970

LA PORTE DRIVE:

Resolution To Declare La Porte Drive a District Road.

285

August 19, 1970

LEWIS, EDGAR M.:

Resolution-Rezoning from Rural Residential District & Agricultural District to General Business District a Tract of Land Being a Part of Tract 3, Brainerd Acres. This Tract is Located some 520' W. of Kinsey Dr., Fronts 75' on the N. Line of E. Brainerd Rd., & Extends Northwestwardly for 150', thence Westwardly 25', Thence Northwestwardly Along the E. Line of Lot 2, Brainerd Acres for 250', thence Southeastwardly 100', Thence Southwestwardly Along the Dividing Line of Lots 3 & 4, Brainerd Acres, for 400', to the N. Line of E. Brainerd Road, the Point of Beg.

288

LATIMORE SUBDIVISION:

Resolution-Authority to Accept Offer of Preston Tate & wife, Marie Tate to Purchase Lots 24 & 28, Bankson Latimore Subdivision as shown in Plat Bk. 6, P. 41 in the Register's Office of Hamilton County, Tenn. in the Amount of \$525.00.

296

LAST COUNCIL MEETING WITH PRESENT COUNCIL MEMBERS:

This being the last meeting of this County Council, remarks were made by Councilman Winningham, Councilman Patten, Councilman Mayfield and Judge Frost.

298

September 16, 1970

LANKFORD, CHARLES E.:

Resolution-Rezoning from Agricultural District to Urban Residential District a Tract of Land Being a Part of the N.E. Quarter, Section 31, Township 4, Range 2, W. of the Basis Line, Ocoee District.

334

LEVINE SUBDIVISION:

Resolution-Rezoning from Rural Residential District to Industrial District a Tract of Land Being Lots 9 through 14 Inclusive, Block A, of the Levine Subdivision. This Tract is Located 350' SE of Wauhatchie Pike, Fronts 300' on the N. Line of Gordon Road & Extends Northeastwardly Between Parallel Lines for 250'.

336

LEWIS, RALPH G., JR.:

Resolution-Authority to Accept Offer of Ralph G. Lewis, Jr. to Purchase Lots 51 & 57, Dallas View Subdivision, as shown in Plat Bk. 14; P. 137 in the Register's Office of Hamilton County, Tenn. in the Amount of \$600.00.

339

November 19, 1969

January 7, 1970

MORROW, WILLIAM HOWARD:
Resolution- Closure and Abandonment of a Section of Elm Street (Not-Open) Located in Block 11 of Padgett's Addition to Ooltewah. This 33' Section of Elm Street is Located 608' + South of Walnut Street, Begins on the East Line of High Street and Extends Southeastwardly 145' to an Unopened Alley Subject to the Approval of the County Engineer. 1

MILLIGAN-REYNOLDS GUARANTY TITLE CO.:
Resolution-Authority to Accept Offer of Milligan-Reynolds Guaranty Title Company, Trustee to Purchase Lots 15, 17-23 and 29, Fritts and Karstaedt Subdivision as Recorded in Book 7, Page 8 in the Register's Office of Hamilton County, Tennessee in the Amount of \$451.00. 5

MILLER, HAROLD L.:
Resolution-Authority to Accept Offer of Harold L. Miller to Purchase Lot 18, Durham and Meyers Subdivision, as Recorded in Book 6, Pages 42 and 50 in the Register's Office of Hamilton County, Tennessee in the Amount of \$315.00. 7

MILLER, MARY H.:
Resolution-Authority to Accept Offer of Mary H. Miller to Purchase Lots 1 and 2, Springvale Subdivision, as Recorded in Plat Book 6, Page 51 in the Register's Office of Hamilton County, Tennessee in the Amount of \$150.00. 7
December 17, 1969

MIMOSA DRIVE AT DAYTON HIGHWAY:
Resolution- Rezoning from Rural Residential District to Local Business District a Tract of Land being a part of the W. H. bell Tract. This Tract is Located 80' South of the South Line of Mimosa Drive, Fronts 300' on the East Line of Dayton Highway (U.S. 27) and Extends Southeastwardly Between Parallel Lines a Distance of 150'. 29

MOON, WALLACE J. TRACT:
Resolution- Rezoning from Rural Residential and Agricultural Districts to Tourist Court and Motel District a Tract of Land Being in the Southwest Quarter, Section 23, Township 4, Range 3, West of the Basis Line Ocoee District. This Tract is Located some 1200' South of the South Line of Shirley Pond Road, Fronts 300' on the North Line of Highway 58, and Extends Northwestwardly Along the North Line of the Joseph J. Kobett's Line for 556', Thence Southwestwardly 180' 9" to a Point in the North Line of the R. M. Chambers' Line, Thence Northwestwardly along the line for 312', Thence Southeastwardly Along the South Line of the Wallace J. Moon Tract for 1102', Thence Southwardly 690' Along the W. A. Kobett's Line to Highway 58, the Point of Beginning. 30

MEEKS, HAMP W. & EVELYN W.:
Resolution-Authority to accept Offer of Hamp W. Meeks and wife, Evelyn W. Meeks to Purchase Lot 86, Frazier's #2, as Shown in Plat Book 5, Page 62, in the Register's Office of Hamilton County, Tennessee in the Amount of \$100.00. 37

MAYFIELD, COUNCILMAN JACK:
Motion-That Councilman-Mayfield be elected Vice-Chairman of the County Council to serve for a period of four months. 55
January 21, 1970

MEDLIN, ALLEN R.:
Resolution-Authority to Accept Offer of Allen R. Medlin to Purchase Lot 81, Block 38, Ward 13, White City Subdivision, as shown in Plat Book 6, P. 56, in the Register's Office of Hamilton County, Tenn. in the Amount of \$101.00. 77

MISSION PARK RESUB ADDITION:
Resolution-Authority to Accept Offer of Carl L. Gibson to Purchase Lot 68, Block 4-C, Ward 12, Mission Park Resub Addition, as shown in Plat Bk. 6, P. 45, in the Register's Office of Hamilton Co., Tenn. in the Amount of \$50.00. 78

MODERN MAID HOMES, INC.:
Resolution-Authority to Accept Offer of Modern Maid Homes, Inc. to Purchase Lot W25 of 2, E15 of 3, Block J, Ward 12, Nixon-Sevier Subdivision, as shown in Plat Book 3, Page 3, in the Register's Office of Hamilton County, Tennessee in the Amount of \$105.00. 79

MODERN MAID HOMES, INC. ;
Resolution-Authority to Accept Offer of Modern Maid Homes, Inc. to Purchase Lot 123, Lot 130 and L95-133, Ward 18, Ruoff Subdivision, as shown in Plat Book 2, P. 44, in the Register's Office of Hamilton Co., Tenn. in the Amount of \$205.00. 79

MODERN MAID HOMES, INC.:
Resolution-Authority to Accept Offer of Modern Maid Homes, Inc. to Purchase Lot 13, Ward 12, Stanley Kirk Subdivision, as shown in Plat Book 2, P. 14, in the Register's Office of Hamilton County, Tennessee in the Amount of \$55.00. 81

MEDLIN, ALLEN R.:
Resolution-Authority to Accept Offer of Allen R. Medlin to Purchase Lot 16, Block 12, Ward 12, Sherman Park Subdivision, as shown in Plat Bk. 4, P. 30, in the Register's Office of Hamilton County, Tenn. in the Amount of \$301.00. 80

MODERN MAID HOMES, INC.:
Resolution-Authority to Accept Offer of Modern Maid Homes, Inc. to Purchase Lot 13, Ward 12, Stanley Kirk Subdivision, as shown in Plat Book 2, P. 14, in the Register's Office of Hamilton County, Tenn. in the Amount of \$55.00. 81

MISSION PARK:
Resolution-Authority to Accept Offer of Carl L. Gibson to Purchase Lot 1, Block 9, Ward 12, Mission Park, as shown in Plat Bk. 6, P. 25, in the Register's Office of Hamilton Co., Tenn. in the Amount of \$100.00. 81

MASSENGALE, JAMES C. & GRACE M:
Resolution-Authority to Accept Offer of James C. Massengale & wife, Grace M. Massengale to Purchase Lot 10, Lattner, T.J. Tract, Part of 21, as shown in Plat Book 7, P. 31, in the Register's Office of Hamilton Co., Tenn. in the Amount of \$213.88. 82

48

	February 4, 1970		
		April 15, 1970 (Con't.)	
	MILLS, FRED R. & BILLIE A.: Resolution-Authority to Accept Offer of Fred R. Mills & wife, Billie A. to Purchase Northwest 1/2 of the Northwest 140' of Lot 4, Block 3, Ward 17, Highlands, 50 x 140' on Englewood, more or less, in the Amount of \$200.00 February 18, 1970	89	
	MILL STREAM DRIVE: Resolution-To Declare a District Road.	92	
	MANIS, JESSIE S. (RESCINDED RESOLUTION): Resolution-rescinding Resolution of Nov. 5, 1969 Entitled Authority to Accept Offer of Frances M. Roger Tract, Recorded in Bk. 1198, P. 94 in the Register's Office of Hamilton County, Tenn., Reeves No. 1460B-5-5B & Edith May Garner Tract, Recorded in Deed Bk. 795, P. 350 in the Register's Office of Hamilton Co., Tenn., Reeves No. 1460B-4-17, in the Amount of \$675.00 & Accepting Offer of Jessie S. Manis to Purchase Edith May Garner Tract, Recorded in Deed Bk. 795, P. 350 in the Register's Office of Hamilton Co., Tenn., Reeves No. 1460B-4-17, in the Amount of \$400.00. March 4, 1970	94	
	MILLER, HAROLD L.: Resolution-Authority to Accept Offer of Harold L. Miller & wife, Mary H. to Purchase Lot 1, Hamilton Adams Subdivision, as shown in Plat Bk. S-V 13, P. 478 in the Register's Office of Hamilton County, Tenn. in the Amount of \$800.00.	101	
	MILLER, RALPH: Resolution- Accepting Bid of Ralph Miller for the Sale of Obsolete Vehicles Located at the Silverdale & White Oak Shops in the Amount of \$1139.00. April 1, 1970	102	
	MOON, W. D. (REPLACED ON SINKING FUND COMMISSION): Motion-That Mr. Wallace Bristow of the Hamilton National Bank be named to the Sinking Fund Commission, replacing Mr. W. D. Moon.	132	
	MOSS, RAY JR., & L. B. AUSTIN, JR.: Resolution-Title-Rezoning from Agricultural District to Rural Residential District a Tract of Land Being a Part of the L. B. Austin Tract & Part of Tract 4, Lot 2 of the former Lou Gibson Tract. This Tract is Located some 365' NW of the W. Line of Old Hixson Pk., Fronts 325.17' on the N. Line of Austin Rd. & Extends Northeastwardly 180.7' to the NE Corner of the Alfred Hixson Property: Thence Northwestwardly Along the Rear Property Lines of Hixson, Major A. Jenkins, and Sam Mannon 426' to the Rear Line of Lot 17, Smithwood Subdivision: Thence Northeastwardly Along the Rear Lot lines of Lots 17, 16, 15 & 14 for 273.88'; Thence Southeastwardly 630'; Thence Southwestwardly Along the W. Property Line of Robert L. Hixson for 145.7'; thence Southeastwardly Along the S. Line of the Hixson Tract 157'; Thence		
			Southwestwardly Being 340' W. of & Parallel with the Center Line of Old Hixson Pk. (Zoned Rural Residential) for 155'; Thence Northwestwardly 112' to Northwest Corner of J. O. Riddle Property: Thence Southwestwardly Along the West Line of the Riddle Property for 184.6' to the N. Line of Austin Rd., the Point of Beginning.
			158
			MILLER SUBDIVISION: Resolution-Authority to Accept Offer of Wiley Simmons to Purchase Lot 4, Ward 12, Miller Subdivision, as shown in Plat Book 5, Page 33, in the Register's Office of Hamilton County, Tenn., in the Amount of \$600.00.
			171
			MILLER, FRED R. JR.: MILLER, HAROLD : MASON, WILLIAM : Resolution-Authority to Accept Offer of Charles Dunn, Leroy Lewis, Jr., Fred R. Miller, Jr., Harold L. Miller, & William Mason to Purchase Lot 358, Ward 15; Allen Addition to East Highlands, as shown in Plat Bk. 7, P. 33, in the Register's Office of Hamilton County, Tenn. in the Amount of \$100.00. May 6, 1970
			173
			MAP OF PRECINCT BOUNDARIES: Resolution-Authority for the Hamilton County Election Commission to Clarify Existing Precinct Boundaries by Drawing Same upon a Map of Hamilton County, to Record the Same with the County Court Clerk Pursuant to the T.C.A. 2-701 and to Keep Said Map as Certified to by the County Court Clerk in its Possession.
			186
			MAINTENANCE SUPERVISOR'S CAR: Resolution- Accepting Bid of Forrest Cate Ford, Inc. for one new 1970 Model Automobile for the Hamilton County Maintenance Supervisor in the Amount of \$2239.38, Less One Trade-In.
			188
			MOATS, W. A.: Resolution-Authority to Accept Offer of W.A. Moats, Trustee for Larry F. Hale to Purchase Lot 12, Block 5, Signal Hills Subdivision, as Recorded in Plat Book 8, Page 5 in the Register's Office of Hamilton County, Tenn. in the Amount of \$50.00.
			189
			MAYFIELD'S RESIGNATION AS VICE-CHR.: Motion-That the County Council accept Mr. Mayfield's resignation as Vice-Chairman of the Council, and to elect Councilman Winningham as Vice-Chairman. May 20, 1970.
			191
			MOSQUITO CONTROL: Resolution-Amending the Chattanooga-Hamilton County Health Dept. Budget by Adding \$1,500.00 for Mosquito Control.
			209
			MARCHMAN, CALVIN: Resolution-Accepting the Offer of Calvin Marchman to Purchase a 15' Strip of Lot 21, McConnell Subdivision, 15' East of the West Line of Lot 21 in the Amount of \$100.00.
			210

June 3, 1970

July 1, 1970 (Continued)

MILLER, ALFRED & MARLIN, B. B. :
 Resolution-Rezoning from Agricultural District to Rural Residential District A Tract of Land Being in the NE Quarter of Section 26, Township 4, Range 3, West of the Basis Line, Ocoee District. This Tract Fronts some 500' on the E. & W. Lines of Davis Mill Rd. & is Described as follows: Beginning on the T.V.A. Post 108-2 & Extending Northeastwardly 512' Along the T.V.A. Reservation Boundary Also Extending Southwestwardly 108', Totaling 620' as its Western Boundary: Thence Extending Southeastwardly in Parallel Lines, this N. Line Being Along the T.V.A. Reservation Boundary, for a Distance of 1280'. (Excluding Therefrom the Right-of-way of Davis Mill Road). 226

MODERN MAIL HOMES, INC. (VARIANCE):
 Resolution-To Grant a Variance in Subdivision Regulations to Construct 300' of Cottonwood Lane with a Grade of .16.86%. June 17, 1970 232

MARTIN & MARTIN (#41):
 Motion-To defer action for 30 days, or until the next County Council Meeting in July, 1970, on Resolution to Rezone (#41-Martin and Martin). 237

MISSION RIDGE LAND COMPANY:
 Resolution-Authority to Accept Offer of Carl W. Patterson & wife, Arrants Patterson to Purchase Lots 448 & 449, Block 39, Ward 13, Mission Ridge Land Company, as shown in Plat Bk. 2, P. 25, in the Register's Office of Hamilton County, Tenn. in the Amount of \$1,565.33. 242

MASINGILL, WILLIAM L. & MARY FRANCES:
 Resolution-Authority to Acce~~pt~~ Offer of William L. Masingill & wife, Mary Frances Masingill to Purchase Lot 4, Block 11, Ward 12, Allens Addition to Mission Park, as shown in Plat Book 6, P. 51, in the Register's Office of Hamilton County, Tenn. in the Amount of \$125.00. 245

MASINGILL, WILLIAM L. & MARY FRANCES:
 Resolution-Authority to Accept Offer of William L. Masingill & wife, Mary Frances Masingill to Purchase Lot 13, Block 9, Mission Park, as shown in Plat Bk. 5K, P. 335, in the Register's Office of Hamilton County, Tenn. in the Amount of \$101.00. 245

MASINGILL, WILLIAM L. & MARY FRANCES:
 Resolution-Authority to Accept Offer of William L. Masingill & wife, Mary Frances Masingill to Purchase Lot 7, Block 11, Ward 12, Mission Park to Allens Subdivision, as shown in Plat Bk. 6, P. 25, in the Register's Office of Hamilton County, Tenn. in the Amount of \$125.30. 246

July 1, 1970
 MEMORANDUM OF UNDERSTANDING:
 Resolution-Authorizing the County Judge & County Manager to Execute A Memorandaum of Understanding Between the City of Chattanooga and Hamilton County & the Tenn. Dept. of Highways in Cooperation with the U.S. Dept. of Transportation, Federal Highway

Administration, Bureau of Public Roads Relative to the Establishment of a Traffic Operations Program to Increase Capacity & Safety Hereinafter referred to as the Chattanooga Topics Program. 253

MID-STATE MATERIALS COMPANY:
 Resolution-Accepting Bids of Vulcan Materials Co., Mid-State Materials Co. & The Stone Man, Inc. for a Six Months Supply of Road Materials for the Hamilton Co. Highway Dept. 254

MISSIONARY RIDGE LAND COMPANY:
 Resolution-Authority to Accept Offer of Jimmy C. Coleman to Purchase W50, E 95 of 734, Ward 13, Bl. 52, Missionary Ridge Land Co. as shown in Plat Bk. 2, P. 25 in the Register's Office of Hamilton Co., Tenn. in the Amount of \$100.00. 256

July 15, 1970
 MARTIN (#41) REZONING RESOLUTION:
 Motion-to Adopt Resolution to Rezone (#41-Mr. Martin). DIED for lack of a second. 259
 Motion-To defer action until the next Council Meeting on Aug. 5, 1970, on Resolution to Rezone (#41-Mr. Martin). ADOPTED. 259

MASINGILL, LUTHER & MARY:
 Resolution-Authority to Accept Offer of Luther Masingill & wife, Mary Masingill to Purchase Lots 6, 7 & 8, Ward 12, Cockran's Subdivision as shown in Plat Bk. 2, P. 41, in the Register's Office of Hamilton County, Tenn., in the Amount of \$2,051.35. 266

MONTAGUES ADDITION NO. 2:
 Resolution-Authority to Accept Offer of Carter H. Evans to Purchase Lot 119, Montagues Addition No. 2, Cedar Hills Addition, as shown in Plat Bk. 6, P. 19, in the Register's Office of Hamilton County, Tenn. in the Amount of \$626.00. 271

MILLER, HAROLD L. & MARY H. :
 Resolution-Authority to Accept Offer of Harold L. Miller & wife Mary H. Miller to Purchase Lot 36, Hixson Heights Subdivision as shown in Plat Bk. 12, P. 22 in the Register's Office of Hamilton County, Tennessee in the Amount of \$300.00. 274

August 5, 1970
 MILLS, CHARLES:
 Resolution-Rezoning from Rural Residential District to Local Business District a Tract of Land Being Lot 18, & A Part of Lot 19 of the Ryall Springs Subdivision. This Tract is Located 780' SW of the Center Line of Banks Rd., Fronts 78' on the E. Line of E. Brainerd Rd. & Extends Southeastwardly Between Parallel Lines for 290'. 279

August 19, 1970
 MARTIN, JOHN & JAMES:
 Motion-To defer any action on Resolution to Rezone (#41-John & James Martin) until the second meeting in Sept., 1970. 288

<u>MOTIONS</u>		<u>MOTIONS</u>	
November 19, 1969		March 18, 1970 (Con't.)	
MOTION:			
To pass until January 21, 1970, the second meeting in January, any action on Resolution to Rezone (Petition #80-Mr. Gibson, et al).		the developers of Holiday Shores Subdivision (Tanella Land Company) comply with the State Law and the Hamilton County Zoning Regulations.	131
MOTION:	1	MOTION:	
To Accept the Reports of the various County Officials and County Institutions, treat same as read, approved, made a matter of record and filed.		That the Reports of the various County Officials and County Institutions be Accepted.	131
December 3, 1969	12	April 1, 1970	
MOTION:		MOTION:	
That Resolution #118 (Tannala Land Company-To rezone property on McCallie Ferry and Lillard Road) be deferred for an indefinite time until request for a hearing is made by the applicant.		That Mr. Wallace Bristow of the Hamilton National Bank be named to the Sinking Fund Commission, replacing Mr. W. D. Moon.	132
MOTION:	17	MOTION:	
To Accept the Reports of the various County Officials and County Institutions, treat same as read, approved, made a matter of record and filed.		That the proposal of Arthur Anderson Company be accepted and that the firm be employed to make the Annual Audit for 1969-70.	133
December 17, 1969	20	MOTION:	
MOTION:		That the County Council authorize County Attorney James F. Turner and the County Legal Department to join in with the City of Chattanooga and other municipalities in an effort to repeal an amendment passed during the last legislature, pertaining to teacher's retirement systems. This amendment is estimated to cost the County around \$500,000.00 per year.	133
To Approve Petition of Mr. L. J. Couch for an exemption of Peddler's license.	33	MOTION:	
MOTION:		To Accept as a County Road 5th Class an unnamed road from Birchwood Pike, 1/4 mile to the I.B.E.W. Camp; formal Resolution to be prepared after the road is named and right-of-way established.	134
To accept the Reports of the various County Officials and County Institutions, treat same as read, approved, made a matter of record and filed.	33	April 15, 1970	
January 7, 1970		MOTION:	
MOTION:		That the Resignation of Councilman Howard Callaway be accepted and that the letter of resignation be made a part of the Minutes of the County Council, and also comments from Judge Frost in accepting the resignation be made a matter of record.	157
That Councilman Mayfield be elected Vice-Chairman of the County Council to serve for a period of four months.	55	MOTION:	
MOTION:		That the Budget Request of the Chattanooga-Hamilton County Health Dept., in the amount of \$684,195. be made a part of the Minutes of the County Council. (Report not for copy).	160
To Accept the Reports of the various County Officials and County Institutions, treat same as read, approved, made a matter of record and filed.	55	MOTION:	
January 21, 1970		That the appointment of Mr. J. Otis Brown to the Juvenile Court Commission be approved and ratified.	161
MOTION:		MOTION:	
To defer for thirty (30) days any action on Resolution to Rezone (Petition #80-Gibson).	67	To Accept the Reports of the various County Officials and County Institutions, treat same as read, approved, made a matter of record and filed.	182
MOTION:		May 6, 1970	
To return Resolution #144 (Casey) to the Planning Commission for further study and amendment.	71	That the County Council confirm and ratify the employment of Mr. Josiah Baker as part-time Attorney for the Air Pollution Control Board; two, that the Council confirm the continued Employment of Mrs. Diana Donaldson, Mr. Warren Cooley, Mr. Walter Harvey, and Mr. Byron Strickland; three, that the Council confirm the employment of Mr. John Odom, Mr. James Holloway and Mr. John Calder effective May 1, 1970, and four that the Council confirm the employment of Mr. Al Farmer effective May 18, 1970.	186
MOTION:			
To employ Arthur Andersen and Company to make an audit for Mr. Carl Baker, Clerk and Master, who has resigned that post effective February 1, 1970.	71		
MOTION:			
To advertise the sale of Central High School property, and seek bids on same.	71		
March 4, 1970			
MOTION:			
RE: CENTRAL HIGH SCHOOL PROPERTY ON DODDS AVENUE. To sell the property to Ridge-dale Baptist Church and McCallie School.	97		
March 18, 1970			
MOTION:			
That the County Council go on Record commending Councilman Gatter Patten for being selected recipient of the Governor's Award "Conservationist of the Year" by the Tennessee Conservation League.	123		
MOTION:			
To Authorize the County Legal Department to take whatever steps necessary to see that			

<u>MOTIONS</u>		<u>MOTIONS</u>	
May 6, 1970 (Continued)			
MOTION: That the County Council Accept Mr. Mayfield's resignation as Vice-Chairman of the Council, and to elect Councilman Winningham as Vice-Chairman.	191	the second Council meeting in September, 1970.	289
MOTION: That the Reports of the various County Officials and County Institutions be accepted, treat same as read, approved, made a matter of record and filed. June 3, 1970	191	MOTION: That the Reports of the various County Officials & County Institutions be Accepted, treated same as read, approved, made a matter of record and filed. September 2, 1970	298
MOTION: To defer for a period of thirty (30) days, any action to Rezone #80 (Gibson). June 17, 1970	229	MOTION: That Councilman Jack Mayfield be elected Vice-Chairman of the County Council for one (1) year. September 16, 1970	332
MOTION: To defer action for 30 days, or until the next County Council Meeting in July, 1970, on Resolution to Rezone (#41-Martin & Martin). July 1, 1970	237	MOTION: To continue for an indefinite period any action on Resolution to Rezone #41 (Mr. John M. Martin & Mr. James B. Martin), and to notify the County Manager at least 30 days prior to filing a new Resolution.	333
MOTION: To defer action on Resolution to Rezone (#80-Gibson) for an indefinite period.	252	MOTION: To refer Resolution to Rezone #85 (L. W. Rhodes, Sr.) back to the Zoning and Planning Commission for the parties concerned to reach an agreement on this Resolution.	333
MOTION: To authorize the Legal Dept. to condemn certain property belonging to E. A. Wright on Wiehl Street to expand the parking lot at Erlanger Hospital.	253	MOTION: To defer until the 2nd Meeting in October, 1970, any action to Amend the zoning act to allow the operation of a Day Care Center, Kindergarten, etc.	338
MOTION: To reject all bids on the sale of property belonging to the Dept. of Education & located on Bonny Oaks Drive.	253	MOTION: To Accept the Reports of the various County Officials & County Organizations, treat same as read, approved, made a matter of record and filed.	341
MOTION: That the Reports of the various County Officials & County Institutions be accepted, treat same as read, approved, made a matter of record & filed. July 15, 1970	257		
MOTION: To assure the Erlanger Hospital Board that the Hamilton County Council will provide an additional amount of \$233,924.00 to help meet the low bid on a contract to construct a two-story addition to Erlanger Hospital. This amount will be provided at the proper time, and will be done without a tax increase.	259		
MOTION: To Adopt Resolution to Rezone (#41-Mr. Martin). Motion DIED for lack of a second.	259		
MOTION: To defer action until the next Council Meeting on Aug. 5, 1970, on Resolution to Rezone (#41-Mr. Martin).	259		
MOTION: That Mr. William Hubbuch and Mr. Ward J. Peavy continued for another four (4) year term on the Board of Trustees at the Bork Memorial Hospital and the August 5, 1970			
MOTION: To defer action on Resolution to Rezone (#41-John & James B. Martin) until August 19, 1970. August 19, 1970	277		
MOTION: To defer action on Resolution to Rezone (#41-John & James Martin) until the second meeting in September, 1970.	288		
MOTION: To defer any action on Resolution to Rezone #85 (Mrs. L. D. Rhodes, represented by Attorney James Sherill) until			

MONEY

June 17, 1970

MONEY

~~RURAL SCHOOL CAPITAL OUTLAY NOTES:
Resolution-Resolution of the
County Council of Hamilton
County, Tennessee, Authorizing
the Execution and Issurance of
Interest Bearing Rural School
Capital-Outlay-Notes-not-to-Ex-
ceed the sum of \$1,440,000.00
by Hamilton County, Tennessee,
and Providing for the Payment
of Said Notes.~~

237

~~August 5, 1970~~

~~BORROWING IN ANTICIPATION OF REVENUES:~~

~~Resolution-Title-Resolution
Authorizing Hamilton County,
Tenn. to Borrow the Sum of Six
Hundred Thousand Dollars (\$600,
000.00) of which Sum Two Hundred
Thousand Dollars (\$200,000.00)
will be Borrowed from American
National Bank & Trust Co. of
Chattanooga, Chatta., Tenn., Two
Hundred Thousand Dollars (\$200,
000.00) from Hamilton National
Bank of Chatta., Chatta., Tenn.,
& Two Hundred Thousand Dollars
(\$200,000.00) from Pioneer Bank,
Chatta., Tenn., Said Borrowing
to be upon Notes to be Signed
by the County Judge & the Co.
Court Clerk of said County with
Seal Attached and to authorize
the Renewal of such notes, in
Accordance with Sections 5, 6
& 7 of Chapter 358 of the Public
Acts of 1957 of the General
Assembly of the State of Tenn.~~

282

~~AMENDING SCHOOL BUDGET:~~

~~Resolution-To Amend the School
Fund Budget as Follows: Decrease
State Capital Outlay & Increase
Transportation \$12,500.00. In-
crease Federal Program \$114,848.11.~~

284

August 19, 1970 (Con't.)

MILLER, HAROLD L. & MARY H.:
MURPHY, RON & LINDA KAYE:
Resolution-Authority to Accept
Offer of Harold L. Miller & wife,
Mary H. & Ron Murphy & wife,
Linda Kaye to Purchase 350 x
1000W, 1248E, Nine Acres, more
or less, Reeves No. 1750A-1-12 in
the Amount of \$1,800.00. 298
September 2, 1970

MAYFIELD, JACK -(VICE-Chairman):
Motion-That Councilman Jack
Mayfield-be-elected-Vice-
Chairman of the County Council
for one (1) year. 332
September 16, 1970

MARTIN, JOHN M. & JAS. B.:
Motion-To continue for an in-
definite period any action on
Resolution to Rezone #41 (Mr.
John M. Martin & Mr. Jas. B.
Martin), and to notify the 333
County Manager at least 30 days
prior to filing a new Resolution.

December 17, 1969

June 3, 1970 (Con't.)

McDOWELL, FLORENCE H.:
 Resolution-Authority to Accept Offer of Florence H. McDowell to Purchase Lot W 43.5 of 9 and 10, Block 8, Ward 13, Pursley Heirs, as shown in Plat Book 5, Page 62, in the Register's Office of Hamilton County, Tennessee in the Amount of \$200.00. 36
 February 18, 1970

Thence Southeastwardly at a Right Angle for some 125' to the Existing Local Business Zoning, Thence Northeastwardly Along the Existing Local Business for some 380' to the S. Line of Shallowford Rd., the Point of Beginning. 227

McGAULEY, JOHN R.:
 Motion that the appraisal of the Central High School Property by Mr. John R. McGauley be made public. Judge Frost announced that the appraisal price is \$234,700.00. 96
 March 4, 1970

McCallie School:
 Motion For sale of "North Field and Area II Improved" of Old Central High School on Dodds Avenue for \$250,000.00. 97

McDONOUGH, MARTIN F.:
 Resolution-Authority to Accept Offer of Martin F. McDonough, Jr. and wife, Jo Ann McDonough to Purchase Lot 14, Block 15, Ward 19, Arlington Plan, as Shown in Plat Book 4, Page 2, in the Register's Office of Hamilton County, Tenn. in the Amount of \$50.00. 98

McDONOUGH, MARTIN F.:
 Resolution-Authority to Accept Offer of Martin F. McDonough, Jr. & wife, Jo Ann McDonough to Purchase Lot 34, Ward 18, Griffiths Addition, as shown in Plat Bk. 20, P. 55, in the Register's Office of Hamilton Co., Tenn. in the Amount of \$50.00. 99

McDONOUGH, MARTIN F.:
 Resolution-Authority to Accept Offer of Martin F. McDonough, Jr. and wife, Jo Ann McDonough to Purchase Lot 37-38, Ward 18, Griffiths Subdivision, as shown in Plat Book 20, Page 55, in the Register's Office of Hamilton County, Tenn. in the Amount of \$50.00. 100

McNAMARA, RAYMOND F. S.:
 Resolution-Authority to Accept Offer of Raymond F. S. McNamara & wife, Rita May McNamara, & Raymond Arthur McNamara & wife, Eddith Henderson McNamara to Purchase Lot 5, Block K, Frazier-Colville, as shown in Plat Bk. 4, P. 28, in the Register's Office of Hamilton County, Tenn. in the Amount of \$50.00. 99
 May 20, 1970

McCONNELL SUBDIVISION:
 Resolution-Accepting the Offer of Calvin Marchman to Purchase a 15' Strip of Lot 21, McConnell Subdivision, 15' East of the West Line of Lot 21 in the Amount of \$100.00. 210
 June 3, 1970

McCUTCHEON FARM SUBDIVISION:
 Resolution-Rezoning from Rural Residential District to Local Business District a Tract of Land Being All of Tract 1, & Part of Tract 2, Block A, McCutcheon Farm Subdivision. This Tract Fronts 639.8' on the S. Line of Shallowford Rd., Fronts 265' on the E. Line of Hickory Valley Rd. & Extends Southeastwardly Being Some 9' S. of & Parallel with the Dividing Line of Tracts 1 & 2, for 450', Thence Southwestwardly at a Right Angle for 165'

January 21, 1970 (Con't.)

McGOVERN, GRACE G.:
Resolution-Authority to Accept Offer of Grace G. McGovern to Purchase Lot N60 of 9, Ward 12, Wert's Sub of Block 53, Glass Farm, as shown in Plat Bk. 1, P. 15, in the Register's Office of Hamilton Co., Tenn. in the Amount of \$61.23.
82
July 15, 1970

McCall, LUTHER:
Resolution-Authority to Accept Offer of Luther McCall to Purchase Lot 57, Ward 13, White City, as shown in Plat Bk. 6, P. 39, Register's Office of Hamilton County, Tenn. in the Amount of \$373.32.
263
August 19, 1970

McBRYAR, CHARLES O.:
Resolution-Requests Being a Part of Lots 1-5, 16-20, Bl. 13, Lots 1-5, 16-20, Bl. 14, & the S. 60' of Lots 1-5, Bl. 15, W. Chatta. Land Co. Subdivision #1:
1. Rezone from Agricultural District to Rural Residential District A Tract of Land Located 325' N. of the N. Line of Pan Gap Rd., Fronts 425' on the E. Line of O'Grady Dr. & Extends Southwestwardly Between Parallel Lines for 242.5' (S. Line) 243.8' (N. Line).
2. Close and Abandon the Following Streets & Alleys:
A. A 20' Alley Located 140' N. of the N. Line of Pan Gap Rd., Beginning at the E. Line of O'Grady Dr. & Extending Southeastwardly for 242'.
B. A 50' right-of-way (Hooker Ave.) Located 300' N. of the N. Line of Pan Gap Rd., Beginning at the E. Line of O'Grady Dr. & Extending Southeastwardly 242.5'.
C. A 20' Alley Located 490' N. of the N. Line of Pan Gap Rd., Beginning at the E. Line of O'Grady Dr., & Extending Southeastwardly for 243'.
D. A 40' Right-of-way (Bragg Ave.) Located 650' N. of the N. Line of Pan Gap Rd., Beginning at the East Line of O'Grady Dr. & Extending Southeastwardly for 243.5'.
THESE REQUESTS ARE SUBJECT TO THE APPROVAL OF THE COUNTY ENGINEER.
289

McGLOTHLIN, W. G.:
Resolution-Authority to Accept Offer of W. G. McGlothlin, Trustee, to Purchase Lots 37, 43 & 50, E. B. Clark Addition, as shown in Plat Bk. 6, P. 49 in the Register's Office of Hamilton County, Tenn. in the Amount of \$336.00.
296

November 19, 1969

February 18, 1970 (Con't.)

NEWTON CHEVROLET CO.:
Resolution-Accepting-Bid-of
Newton Chevrolet for Two 1970
Model Automobiles for the
Assessor of Property in the
Amount of \$4,411.52. 3

NOBLES, W. R. - TRUSTEE:
Report for October, 1969. 14
December 3, 1969

NORMAL PARK SUBDIVISION (SMITH,
GEORGE BLACKWELL, ET AL):
Resolution-Authority to Accept
Offer of George Blackwell Smith
and wife, Emily M. Smith: Geo.
Blackwell Smith, Jr. and wife,
Margaret P. Smith: and J. Polk
Smartt and wife, Isabel Temple
Smartt to Purchase Lot 13,
Block 5, Ward 17, Normal Park
Subdivision, as Shown in Plat
Book 4, Page 42, in the Regis-
ter's Office of Hamilton County,
Tennessee, in the Amount of
\$100.00. 18

NELSON, W. O.:
Resolution-Amending-Resolution
of Nov. 5, 1969 Entitled
"Authority to Accept Offer of
W. O. Nelson to Purchase Lots
78, 119, 131, and 132 Dallas
Garden #1 Subdivision as shown
in Plat Book 14, Page 28 in
the Register's Office of Ham-
ilton County, Tennessee: Lots
21 and 56, Dallas Hills Sub-
division as shown in Plat Book
14, Page 29 in the Register's
Office of Hamilton County,
Tennessee and Lot 60, Dallas
View Subdivision, as shown in
Plat Book 14, Page 137 in the
Register's Office of Hamilton
County, Tennessee in the 19
Amount of \$2,681.00 by Deleting
Lot #131 and Changing the
Amount of the Offer to \$2,130.00.
December 17, 1969

NORTH WAY LANE:
Resolution-To Declare Towerway
Drive and North Way Lane Dis-
trict Roads. 35

NOBLES, W. R. - TRUSTEE:
Report for November, 1969. 46
January 21, 1970

NIXON-SEVIER SUBDIVISION:
Resolution-Authority to Accept
Offer of Modern Mañd Homes,
Inc. to Purchase Lot W25 of 2,
E15 of 3, Block J, Ward 12,
Nixon-Sevier Subdivision, as
shown in Plat Book 3, Page 3,
in the Register's Office of
Hamilton County, Tenn. in the
Amount of \$105.00. 79

NOBLES, W. R. -TRUSTEE:
Report for December, 1969. 83
February 18, 1970

NORTH HILL LAND COMPANY (REZONING):
Resolution-Rezoning from Agri-
cultural District to Rural
Residential District a Tract
of Land Being Lots 1, 2, 3,
Unit 1 and Lots 14 & 17, Unit
2, Columbus Heights Sub., Also
a Part of the W.B. Hunt, Sr.,
Tract and the J. M. Anderson
Estate. This Tract is Locat-
ed some 400' East of Hixson
Pike, Fronts some 1221.99'
on the E. Line of Columbus
Rd., Fronts some 2,173.84' on
the Southern Line of Albermarle
Rd. (Old Daisy-Dallas Rd.) to
T.V.A. Marker CR 314-10, and
Extends Southwardly Along the
Western Line of the Old Baxter
Gann Tract for some 356', Thence
Southeastwardly 338.7' to a
Point, Thence Eastwardly 389'

to a Point, Thence Southwardly
Along the Western Line of the
Millard Tract a Distance of
834', Thence Southwestwardly some
500' to the Northeast Corner of
Lot 17, Unit 2, Columbus Heights
Subdivision, thence Southwardly
185' to the Northeast Corner of
Lot 18, Thence Westwardly 208'
to the North Line of St. John
Rd., thence Northwestwardly on
the North Line of St. John Rd.
for 120', Thence Northeastwardly
60', Thence Northwardly Along the
Eastern Line of Robert Varner
Tract for 604.8', Thence South-
westwardly along the Western
Line of the Varner Tract for
362.8', Thence Southeastwardly
along the Southern Line of the
Varner Tract for 513.6', Thence
Westwardly 819.5' to the East
Line of Columbus Rd., the Point
of Beginning. (Excluding there-
from some 800' Frontage, with a
Depth of 50' ±, on the South Line
of Albermarle Rd. Already Zoned
Rural Residential). 91

NEWTON CHEVROLET COMPANY:
Résolution-Accepting-Bid-of
Newton Chevrolet Company for one
(1) New 1970 Model Station Wagon
Automobile for the Hamilton
County Highway Department in the
Amount of \$2,565.37. 93

NEAL, DR. RICHARD:
Motion-To employ Dr. Richard
Neal as Technical Director of
the Air Pollution Control Board.
March 4, 1970 94

NOBLES, W. R. - TRUSTEE:
Report for January, 1970. 118
March 18, 1970

NEW YORK AVENUE CLOSED & ABANDONED:
Resolution-Closure & Abandon-
ment of the Following Streets
and Alley Located in Blocks A,
B, C & D, West Chattanooga
Land Company's Subdivision and
in the Fred Mitchell Tract:
1. This 20' Alley Begins at
the East Line of Lot 2, Block
A and Extends Southeastwardly
some 1560' to the West Line of
Lot 1, Block D.
Etc.
4. This 40' Unopened Street
(New York Avenue) Begins at
the South Line of Pan Gap Rd.
and Extends Southwestwardly
Between Lot 10, Block C and
Lot 1, Block D, a Distance of
140' to the North Line of an
Alley (Item 1). Subject to the
Approval of the County Engineer
and Public Utility Easements. 123

NORTH FOREST ROAD:
Resolution-To Declare Privateer
Road, Ridge Crest Road, North
Forest Road, and Gilmore Lane
District Roads. 129

NEWMAN GREEN LANE:
Resolution-To Declare Newman
Green Lane A District Road. 129

NOBLES, W. R. -- TRUSTEE:
Report for February, 1970. 131-B
April 15, 1970

NELSON, HELEN & BILLIE FRIDDELL:
Resolution-Autgority to Accept
Offer of Billie Friddell,
Married & Nelen Nelson, Married
to Purchase Lot 94, Ward 17,
pears, as shown in Plat Bk. 1,
Page 27, in the Register's
Office of Hamilton County,
Tenn. in the Amount of \$50.00. 172

April 15, 1970 (Con't.)

September 16, 1970

NOTTINGHAM-CREST VIEW SUBDIVISION:
 Resolution-Authority to Accept Offer of Raymond Gladish & wife, Catherine Gladish to Purchase a Parcel of Land Described in an unrecorded Plat as Lot D, Ward 12, Nottingham-Crest View Sub-division & More Particularly Described as Follows: A Lot or Parcel of Land in the NE Quarter of the SE Quarter of Section 14, Township 2 S., Range 4 W. of the Basis Line, Ocoee District:
 Bounded as Follows: Commencing on the U.S. Blvd., or Crest Rd. 100 ft. More or Less S. of a Point Where the 1/2 mile Line Running E. & W. Through said Section Crosses or Intersects said Road: Running Thence W. Parallel to Said 1/2 Mile Line 150 ft., more or Less: Thence in a Southerly Direction 200 ft., more or Less: Thence in an Easterly Direction 150 ft., more or less, to said Crest Rd.: Thence Along said Rd. in a Northerly Direction 200 ft., more or Less, to Beginning Corner, & Being Part of the Same Property Conveyed by Buell D. McClung & Frank A. McClung to Margaret McClung Russell, by Deed Dated 4-1-04 & Now of Record in the Register's Office of Hamilton County, Tenn., in Bk. V, Vol. 7, P. 596 of the Register's Office of Hamilton County, Tenn., Assessed to Chester Watkins in the Amount of \$801.36. 177

NOBLES, W. R.-TRUSTEE:
 Report for March, 1970. 182-H
 May 20, 1970

NOBLES, W. R. - TRUSTEE:
 Report for April, 1970. 214
 June 17, 1970

NOTES-RURAL SCHOOL CAPITAL OUTLAY:
 Resolution-Resolution of the County Council of Hamilton, County, Tenn., Authorizing the Execution and Issuance of Interest Bearing Rural School Capital Outlay Notes Not to Exceed the sum of \$1,440,000.00 by Hamilton County, Tenn., & Providing for the Payment of Said Notes. 237
 July 1, 1970

NOBLES, W. R. -TRUSTEE:
 Report for May, 1970. 257-E
 July 15, 1970

NOTTINGHAMS CREST VIEW:
 Resolution-Authority to Accept Offer of Mary B. Carter to Purchase A Lot on the West Side of Missionary Ridge & Described as Lot B, Ward 12, Nottinghams Crest View, Reeves Tax #36-4-2 in the Office of the Assessor of Property for Hamilton County, Tenn. in the Amount of \$151.26. 272

NORMAL PARK:
 Resolution-Authority to Accept Offer of William G. Kellerhals & wife, Fairie W. Kellerhals to Purchase Lot 13, Block 4, Ogden-Bushnell, Giles & Hulse, Resubdivision of Lot 4, Normal Park, as shown in Plat Bk. 6, P. 41 in the Register's Office of Hamilton County, Tenn. in the Amount of \$50.00. 273
 August 19, 1970

NOBLES, W. R. - TRUSTEE:
 Report for July, 1970. 299
 Report for June, 1970. 301

NOBLES, W. R.-TRUSTEE:
Report for August, 1970.

343

January 21, 1970

April 15, 1970

OESER, MRS. CLEO AND OTHERS:
 Resolution- Closure and Abandonment of the Following 50' Rights-of-Way-Being-in-the-Undeveloped Portion of the Ridgeview Circle Subdivision:
 1. This Right-of-way is Located some 1030' East of the East Line of Cassandra Smith Road, some 98' South of Ridgeview Circle Drive, Begins at a Point 98' North of the Southeast Corner of Lot 13, Ridgeview Circle Subdivision, and Extends Southwestwardly some 610' (The Southern 159' of Said Distance Being Along the Western Line of the Oscar L. Fox Tract to the Northern Line of a Proposed Roadway.
 2. this Right-of-way is Located some 240' South of the South Line of Ridgeview Circle Drive, Begins 150' East of the East Line of Cassandra Smith Road and Extends Eastwardly some 790' to its Intersection with the Above Proposed Abandonment (Item 1).
 3. This Right-of-way is Located Some 300' East of the East Line of Cassandra Smith Road, Begins 150' East of the West End of the Above Proposed Abandonment (Item 2) and Extends Southeastwardly some 190' to the Northern Line of a Proposed Road, Said Point Being some 410' East of the East Line of Cassandra Smith Road.
 These Closure and Abandonments are Subject to the Approval of the County Engineer. 68

OCOLA GROVE:
 Resolution-Authority to Accept Offer of James C. Vice & wife, Reita F. Vice to Purchase Lot 6, & 7, Ward 13, Ocola Grove, as shown in Plat Bk. 6, P. 15, in the Register's Office of Hamilton Co., Tenn. in the Amount of \$2,020.20. 76
 February 4, 1970

OPAL LANE:
 Resolution-To Declare Rosemary Circle, Rosemary Drive, Opal Lane and Falcon Lane District Roads. 88
 February 18, 1970

OLE FARM LANE:
 Resolution-To Declare a District Road. 92
 March 4, 1970

OBSOLETE VEHICLES:
 Resolution-Accepting Bid of Ralph Miller for the Sale of Obsolete Vehicles Located at the Silverdale & White Oak Shops in the Amount of \$1139.00. 102
 March 18, 1970

O'NEAL & SHEARIN, INC. (E. C. O'NEAL):
 Resolution-Rezoning from Rural Residential District to Local Business-District a Tract of Land Being a Part of the Clyde & Bennie Jo Smith Tract. This Tract is Located 450' West of the West Line of Lee Highway, fronts 180' on the Northern Line of Shallowford Road, and Extends Northeastwardly, at a Right-Angle, 250', Thence Southeastwardly Along the Northeastern Line of the Smith Tract some 250' to the Northeastern Corner of said Tract, Thence Southwardly 100' to the North Line of Shallowford Road, the Point of Beginning. 126

OAKVIEW:
 Resolution-Authority to Accept Offer of David A. Richelson & wife, Miziam A. Richelson to Purchase Lot 21, Bl. 3, Ward 19, Oakview, as shown in Plat Bk. 5, P. 69, in the Register's Office of Hamilton County, Tenn. in the Amount of \$425.00. 166

OAKVIEW:
 Resolution-authority to Accept Offer of David A. Richelson & wife Miriam R. Richelson to Purchase Lot 209, Bl. 7, Ward 19, Oakview, as shown in Plat Bk. 5, P. 69, in the Register's Office of Hamilton County, Tenn. in the Amount of \$115.00. 167

ODOM, JOHN:
 Motion-That-the-County-Council-confirm & ratify the employment of Mr. Josiah Baker as part-time Attorney for the Air Pollution Control Board; two, that the Council confirm the continued employment of Mrs. Diana Donaldson, Mr. Warren Cooley, Mr. Walter Harvey, and Mr. Byron Strickland; three, that the Council confirm the employment of Mr. John Odom, Mr. James Holloway and Mr. John Calder effective May 1, 1970, and four, that the Council confirm the employment of Mr. Al Farmer effective May 18, 1970. 186
 June 3, 1970

OLMSTED-MINDEL PARK:
 Resolution-Authority to Accept Offer of Sol Fanburg to Purchase Lot 31 & 32, Bl. 7, Ward 11, Olmsted-Mindel Park, as Shown in Plat Bk. 6, P. 7, in the Register's Office of Hamilton County, Tennessee in the Amount of \$432.33. 230
 September 16, 1970

OPTION FOR AIRPORT CONNECTOR ROAD:
 Resolution-Authorizing the County Judge to Execute an Option to Sell to the City of Chattanooga the W. 35' more or Less of Lot 15, Block B, Washington Park Subdivision as shown in Plat Bk. 14, P. 144 of the Hamilton County Register's Office to be used for the Right-of-Way of the Airport Connector Road for the Sum of \$1.00. 338

64

NOVEMBER 19, 1969

January 21, 1970 (Con't.)

PASSED RESOLUTION (PETITION #80):
Motion-To pass until January 21,
1970, the second meeting in
January, any action on Resolution
to Rezone (Petition #80 - Mr.
Gibson, et al.).

1

December 3, 1969

PERMIT FOR BUILDING WHERE SEPTIC TANK
REQUIRED: (\$15.00)
Resolution-Authority for the
Hamilton County Building In-
spector to Charge an Additional
Fee of \$15.00 for a Building
Permit Whereby the Installation
of a Septic Tank is Required,
to Recall Permits so Issued Un-
less the Septic Tank Design and
Installation is Approved by the
Chattanooga-Hamilton County
Health Department Prior to
Occupancy, to Provide a Penalty
for Violation: and to Amend
Council Resolution Dated Aug.
18, 1965, By Deleting Sub-
Paragraph (b) of Section 4.

17

December 17, 1969

PROPERTY-REAPPRAISAL:
Resolution - (With no Title) -
Re: Equitable Assessment of
Property within county.

29

December 17, 1969

PEDDLER'S LICENSE-EXEMPTION:
(L. J. COUCH)
Motion To Approve Petition of
Mr. L. J. Couch for an exemption
of Peddler's license.

33

PURSLEY-HEIRS:
Resolution-Authority to Accept
Offer of Florence H. McDowell
to Purchase Lot W-43.5 of 9
and 10, Block 8, Ward 13, Purs-
ley Heirs, as shown in Plat Book
5, Page 62, in the Register's
Office of Hamilton County,
Tennessee in the Amount of
\$200.00.

36

January 21, 1970

PLAZA HILLS SUBDIVISION:
Resolution-Rezoning from Agri-
cultural District to Urban
Residential District a Tract
of Land Adjoining the Western
Line of the Plaza Hills Sub-
division Being the H. W. Ulrich
Tract. This Tract is Located
some 600' Southeast of Sherry
Lane and some 150' South of De-
lashmitt Road at its Northwest
Corner, Fronts 300' on the
Northern Line of a T.V.A. Trans-
mission Line Easement, Said
Line Being the Red Bank-Hamilton
County Limits Line: Thence Ex-
tends Southwestwardly 770' to
the Southwest corner of Lot 12,
Plaza Hills Subdivision, thence
Northwestwardly 415' to the
Southeast corner of the Bobby
J. Hardy Tract, Thence in an
Irregular Northeastwardly
Direction, Along the Hardy East
Line for 873.7' to the Northern
Line of the T.V.A. Transmission
Line Easement, the Point of
beginning:

67

PARKER, MR. & MRS. HENRY A.:
Resolution-Rezoning from Agri-
cultural District to Urban
Residential District a Tract
of Land Being a Part of Lot 5,
Block C, of the J. L. Jenkins'
Subdivision. This Tract is Lo-
cated 643.5' East of the East
Line of Gunbarrel Road, fronts
324.25' on the North Line of
Shallowford Rd. and Extends
Northeastwardly 641' to the
Southeast Corner of Lot 19,
Twin Brook Subdivision, thence
Northwestwardly Along the South

Line of Said Lot for 132',
thence Southwestwardly 200';
Thence Northwestwardly, at a
Right Angle, 192.2', thence
Southwestwardly, at a Right
Angle, 441' to Shallowford Road,
the Point of Beginning.

69

PENNEY, ALBERT G. (C.C. PENNEY) TRACT:
Resolution-Rezoning from Agri-
cultural District to Industrial
District a Tract of Land Being
the Albert G. Penney Tract
(Formerly the C. C. Penney
Tract). This 65 Acre Tract is
Located some 3/5 of a Mile
Southeast of Hixson Pk., some
600' S. of Fairview Rd., Fronts
some 1750' on the W. Line and
some 1550' on the E. Line of
Gold Point Circle (South End)
& Extends Southwestwardly some
600' to the N. Line of the J.
Gilbert Stein Tract (Formerly
the Paul J. Viall Tract), Thence
Northwestwardly in an irregular
Line Along the Stein Tract some
1279' to the E. Line of the Wiley
C. Phillips Tract, thence

Northeastwardly along the Eastern
Line of the Phillips Tract some
2000' to Gold Point Circle and
continuing across said Rd. in a
Northeastwardly Direction some
475' to the G. E. Raulston W.
Line, thence Southeastwardly
Along the Raulston West Line
for some 1410' to the N. Line
of the Evelyn Montgomery Tract
(Formerly the Joe Hixson Tract)
Thence Southwestwardly along
the Montgomery Line some 1200'
to Gold Point Circle, the Point
of Beginning. Excluding There-
from a 100' x 210' Lot Fronting
on the E. Line of Gold Point
Circle at the Northeast Corner
of the above Described Tract
and a 100' x 300' Lot, 200'
South of the Above Described
Lot.

70

PLANNING-COMMISSION-(RESOLUTION #144):
Motion- To return Resolution
#144 (Casey) to the Planning
Commission for further study &
Amendment. February 18, 1970

71

PROPERTY SALE (CENTRAL HIGH SCHOOL):
Motion-To advertise the sale
of Central High School property
and seek bids on same.

71

PRICE APPRAISAL OF CENTRAL HIGH
SCHOOL PROPERTY:
Motion-That the appraisal of
the Central High School Prop-
erty by Mr. John R. McGauley be
made public. Judge Frost
announced that the appraisal
price is \$234,700.00.
March 4, 1970

96

PEYERS SUBDIVISION:
Resolution-Authority to Accept
Offer of Frank Bentley & wife,
Frances L. to Purchase Lot 69,
Ward 12, Peyers Subdivision as
shown in Plat Bk. 4, P. 23 & 24
in the Register's Office of Ham-
ilton County, Tennessee, in the
Amount of \$400.00.
March 18, 1970

100

PATTEN, CARTTER:
Motion-That the County Council
go on record commending Council-
man Cartter Patten for being
selected recipient of the Govern-
or's Award "Conservationist of
the Year" by the Tenn. Conserva-
tion League.

123

806

March 18, 1970	July 1, 1970
PHOTOSTAT OF HOUSE BILL NO. 1716: Chapter No. 325, Private Acts of 1970.	PRUETT, A. C. (SHORT TAIL SPRINGS RD.): Resolution-Rezoning from Agri- cultural District to Rural Resi- dential District a Tract of Land
PRIVATEER ROAD: Resolution-To Declare Privateer Road, Ridge Crest Road, North Forest Road, and Gilmore Lane District Roads.	Being a Part of the E. 1/2 of Section 34, Township 4, Range 3, W. of the Basis Line in the Ocoee District. This Tract Fronts some 1850' on the N. Line of Short Tail Springs Rd., Fronts some 2350' on the S. Line of Short Tail Springs Rd., Begins some 800' NE of Hunter Rd. & Extends Northwestwardly some 680' to the T.V.A. Reserva- tion Boundary, Thence along said Boundary Line for 830', thence Northeastwardly Along Said Boundary for 2970', thence Southwestwardly Along the W. property Line of J. D. Dill Heirs' Property for 1540' to the SW Corner of said Dill Prop- erty, thence Southeastwardly Along Southern Line of Dill Property for 1280' to the E. Line of Section 34, thence along said Section Line for 120' to the N. Line of Short Tail Springs Rd., thence Along the N. Line of Short Tail Springs Rd. for some 300'; thence Southwestwardly (Crossing Short Tail Springs Rd.) & Continuing for 274.1', thence Southeastwardly 210.4' to the E. Line of Section 34, thence Southwestwardly Along said Section Line for 1710', thence Northwestwardly at a right Angle for 1905' to the S. Line of Short Tail Springs Rd., the Point of Beginning. Excluding therefrom the Right-of-way of Short Tail Springs Rd. & Two Lots (165' x 267' & 264' x 330') Located on the N. Line of Short Tail Springs Rd. at the SW Corner of said Tract as Recorded in Bk. 869, P. 530 & Bk. 912, P. 251 of the Register's Office.
APRIL 1, 1970 PRIVATE ACTS OF 1970:	251
Resolution-DISAPPROVING House Bill No. 1987, Chapter No. 305, Private Acts of 1970.	253
PHOTOSTAT OF BILL April 15, 1970	259
PROJECT LIC-33142-3303-23: Resolution-Authorizinb the Co. Judge to Execute a Contract with the Dept. of Highways of the State of Tenn. and the City of Chattanooga, Tenn. on Project LIC-33142-3303-23 as Refers to Lighting.	260
PARKS, W. MARION: Resolution-Authority to Accept Offer of W. Marion Parks to Pur- chase Lot South 22 Ft. of Lot 9, Bl. 15, Ward 12, Cagles 2nd Addition, as shown in Plat Bk.4, P. 15, in the Register's Office of Hamilton County, Tenn. in the Amount of \$300.00.	261
PAULK, RUDOLPH & L. GRACE: Resolution-Authority to Accept Offer of Rudolph Paulk & wife, L. Grace Paulk to Purchase Lot 48, Ward 13, J. Lee Allen S/D of Leclercq Addition as shown in Plat Bk. 5, P. 46, in the Register's Office of Hamilton County, Tenn. in the Amount of \$800.39.	267
PICKENS NO. 1: Resolution-Authority to Accept Offer of James Van Horn to Pur- chase Lot 14, Ward 12, Pickens No. 1, as Shown in Plat Bk 2, Page 1, in the Register's Office of Hamilton County, Tenn. in the Amount of \$50.00.	267
MAY 6, 1970 PRECINCT BOUNDARIES-MAP: Resolution-Authority for the Hamilton County Election Com- mission to Clarify Existing Precinct Boundaries by Drawing same upon a Map of Hamilton County, to Record the same with the County Court Clerk Pursuant to T.C.A. 2-701 and to keep Said Map as Certified to by the County Court Clerk in its Possession.	267
JUNE 3, 1970 PORTER DRIVE: Resolution-To Declare Porter Dr. & Barclay Lane District Roads.	267
PAVING OF PARKING LOT (HEALTH DEPT.): Resolution-Accepting Bid of Brown Brothers, Inc. for Paving of the Parking Lot at the Health Dept. in the Amount of \$1500.00.	267
JUNE 17, 1970 PATTERSON, CARL W. & ARRANTS: Resolution-Authority to Accept Offer of Carl W. Patterson & wife, Arrants Patterson to Purchase Lots 448 & 449, Block 39, Ward 13, Mission Ridge Land Company, as shown in Plat Bk. 2, P. 25, in the Register's Office of Hamilton County, Tenn. in the Amount of \$1,565.33.	267
PROPERTY BELONGING TO EDUCATION DEPT.: Motion-To reject all bids on the sale of property belonging to the Department of Education & located on Bonny Oaks Drive. July 15, 1970	267
PATTERSON, RAMON G.: Resolution-Rezoning From Local Business District to General Business District a Tract of Land Being T.V.A. Tract XCR-620. This Tract is Located at the NE Intersection of Highway 58 & S. Access Road, Fronts 300' on the North Line of Highway 58, Fronts 305' on the E. Line of S. Access Rd. & Extends North- eastwardly 298', thence South- eastwardly 169' to the W. Line of Chickamauga Ave. (Not open), Thence Southwestwardly 163' Along Said Right-of-way to Highway 58, The Point of Begin- ning.	267
PEAVY, WARD J.: Motion-that Mr. William Hubbuch & Mr. Ward J. Peavy continue for another four (4) year term on the Board of Trustees at the Bork Memorial Hospital & the Hamilton County Nursing Home.	267

July 15, 1970 (Con't.)

PICKENS #2: Resolution-Authority to Accept Offer of Southern Realty Co. to Purchase Lot 44, Ward 12, Pickens #2, as shown in Plat Bk. 2, P. 1, in the Register's Office of Hamilton County, Tennessee in the Amount of \$101.00.	262
PITTS, DORIS ANN: Resolution-Authority to Accept Offer of Doris Ann Pitts to Purchase Lot W25 of 123, Block 19, A. P. No. 1, as shown in Plat Book 3, Page 8, in the Register's Office of Hamilton County, Tennessee in the Amount of \$50.00.	268
POWELL, WILLIAM G.: Resolution-Authority to Accept Offer of William G. Powell to Purchase Lot E25 of 18, W25 of 19, South Idlewild Subdivision, as shown in Plat Bk. 6, P. 3, in the Register's Office of Hamilton County, Tenn. in the Amount of \$51.01.	270
PICKENS #1: Resolution-Authority to Accept Offer of Southern Realty Co. to Purchase Lot 24, Ward 12, Pickens #1, as shown in Plat Bk. 2, P. 1, in the Register's Office of Hamilton County, Tenn. in the Amount of \$102.00.	271
PICKENS SUBDIVISION: Resolution-Authority to Accept Offer of Southern Realty Co. to Purchase Lot 43, Ward 12, J. W. Pickens Subdivision, as Shown in Plat Bk. 2, P. 1, in the Register's Office of Hamilton Co., Tenn. in the Amount of \$102.00.	275
August 5, 1970 PAPER PRODUCTS FOR COUNTY STOREROOM: Resolution-Accepting Bid of Chattanooga Paper & Woodenware Co. for Paper Products, Tissue & Towels for the Hamilton Co. Storeroom in the Amount of \$12,680.00.	287
September 2, 1970 PASSES FOR COUNCIL MEMBERS: Mr. Jack Rodman from the Department of Education was present before the Council and had passes to all athletic games for the County Judge and each of the County Council members.	332
September 16, 1970 PATTENTOWN ROAD: Resolution-Rezoning from Agricultural District to Urban Residential District a Tract of Land Being a Part of the N.E. Quarter, Section 31, Township 4, Range 2, W. of the Basis Line, Ocoee District.	334
PEARSON, MRS. LILLIE W.: Resolution-Rezoning from Rural Residential District to Industrial District a Tract of Land Being Lots 9 through 14 inclusive, Block A, of the Levine Subdivision.	336

68

November 19, 1969	December 3, 1969 (Con't.)
RESOLUTION ACTION PASSES (# 80): Motion-To pass until January 21, 1970, the second meeting in January, any action on Resolution to Rezone (Petition #80 - Mr. Gibson, et al.)	RAMSEY, DAVID M.-COUNTY CT. CLK.: Report for November, 1969.
RODEN, J. R. & J. B. WALKER: Resolution-Rezoning from Agricultural-District to Tourist Court and Motel District a Tract of Land Being the Hobert C.-Kerley Tract. This Tract is Located 2600' East of the Intersection of Pitts Road and Levi Road, Fronts 290' on the North Line of Pitts Road and Extends Southwestwardly 290' to a Point; Thence Northwestwardly 808.5' on the Ed Henderson Line; Thence Northeastwardly 1501.5' to a Point in the Johnnie Barker Line; Thence Southeastwardly 1361' Along the Divide Ridge; Thence Northeastwardly 297'; Thence Eastwardly 396' to the Pitts Corner; Thence Southwestwardly 1647.5' to the North Line of Pitts Road, the Point of Beginning. (DENIED).	December 17, 1969 REAPPRAISAL-OF-PROPERTY: Resolution - (No Title) - Re: Equitable assessment of property-- December 17, 1969
RANDOLPH, C. W.: Resolution-Authority to Accept Offer of C. W. Randolph, Trustee, To Purchase Lot 5 and 18, Joseph Rogers S/D, Signal Mt., Tennessee, Lots 10 to 16, 17, 18, 19 and 21, Springvale Addition, Book 6, Page 51; Lots 12 and 41, Durham and Meyers S/D, Plat Book 6, Page 42 and 50 in the Register's Office of Hamilton County, Tennessee in the Amount of \$1,744.00.	REPORTS: Motion-To accept the Reports of the various County Officials and County Institutions, treat same as read, approved, made a matter of record and filed.
RESOLUTION CORRECTING A RESOLUTION: Resolution-Resolution Correcting a Resolution of Nov. 3, 1969 Entitled Authority to Accept offer of Donald L. Vandergriff to Purchase Tract Known as the Sim Penny Tract 3.9 Acres More or Less, Reeves No. 1480-5-4; Bounded on the North by Mary J. Mysinger Tract, Reeves No. 1480-5-3; on the South and East by the Sarah H. Pickle and Elizabeth H. Reynolds Tract, Fronting on the East Side of Hixson Pike 430 Feet More or Less in the Amount of \$1,678.00, by Adding Two Tracts ie. Authority to Accept Offer of Donald L. Vandergriff to Purchase Clinton W. Hatfield and wife, Oma ell Tract Recorded in Book 842, Page 296 in Hamilton Co. Register's Office, Reeves No. 1400-1-14, 200 x 200 More or Less and Linda Lou Wease and Annie Tract Recorded in Book 619, Page 518 in Hamilton County Register's Office, Reeves No. 1480-1-8A.	RENEZET DRIVE: Resolution-To Declare Renezet Drive and Delaine Lane District Roads.
REPORTS: Motion-To Accept the Reports of the various County Officials and County Institutions, treat same as read, approved, made a matter of record and filed. December 3, 1969 RADIOS FOR SHERIFF'S DEPARTMENT: Resolution-Accepting Bid of General Electric for Six (6) Mobile Radios for the Sheriff's Department in the Amount of \$3,780.00.	ROBINSON, RAYMOND & FANNIE M.: Resolution-Authority to Accept Offer of Raymond Robinson and wife, Fannie M. Robinson to Purchase Lot 15, Block I, and Lot 15, Block Q, Washington Park Subdivision as shown in Plat Book 14, Page 144 in the Register's Office of Hamilton County, Tennessee in the Amount of \$200.00.
	ROLANDO SUBDIVISION: Resolution-Authority to Accept Offer of Henry Williams and Daughter, Karen Williams to Purchase West 77.3' of Lot 41, Rolando Subdivision as shown Deed Book 1036, Page 436 in the Register's Office of Hamilton County, Tennessee in the Amount of \$200.00.
	REGISTER-DOROTHY P. BRAMMER: Report for November, 1969. January 7, 1970
	REGISTER-DOROTHY P. BRAMMER: Report for December, 1969.
	RAMSEY, DAVID M. - CO. CT. CLK.: Report for December, 1969. January 21, 1970
	RIDGEVIEW CIRCLE SUBDIVISION: Resolution-Closure and Abandonment of the Following 50' Rights-of-way Being in the undeveloped Portion of the Ridgeview Circle Subdivision: 1. This Right-of-way is Located some 1030' East of the East Line of Cassandra Smith Road, some 98' South of Ridgeveiw Circle Drive, Begins at a Point 98' North of the Southeast Corner of Lot 13, Ridgeview Circle Subdivision, and Extends Southwestwardly some 610' (The Southern 159' of Said Distance Being Along the Western Line of the Oscar L. Fox Tract) to the Northern Line of a Proposed Roadway. 2. This Right-of-way is Located some 240' South of the South Line of Ridgeview Circle Drive, Begins 150' East of the East Line of Cassandra Smith Road and Extends Eastwardly some 790' to its Intersection with the above Proposed Abandonment (Item 1). 3. This Right-of-way is Located some 300' East of the East Line of Cassandra Smith Road, Begins 150' East of the West End of the Above Proposed Abandonment (Item 2) and Extends Southeastwardly some 190' to the Northern Line of a Proposed Road, Said Point Being Some 410' East of the East Line of Cassandra Smith Rd. These Closure and Abandonments are subject to the Approval of the County Engineer.

January 21, 1970 (Con't.)	February 18, 1970 (Con't.)
RESIGNATION OF CARL BAKER-CLK. & MASTER: Motion-To employ Arthur Andersen & Co. to make an audit for Mr. Carl Baker, Clerk and Master, who has resigned that post effective February 1, 1970. 71	Line of Robert Varner Tract for 544.54', Thence Northwestwardly Along the Northern Line of the Varner Tract for 604.8', Thence Southwestwardly Along the Western Line of the Varner Tract for 362.8', Thence Southeastwardly
ROAD MATERIALS FOR HIGHWAY DEPARTMENT: Resolution-Accepting Bids of Vulcan Materials Co., Mid-State Materials Co., The Stone Man, Inc. and Road Builders, Inc. for a six months supply of Road Materials for the Hamilton Co. Highway Dept. 71	Along the Southern Line of the Varner Tract for 513.6', Thence Westwardly 819.5' to the East Line of Columbus Rd., the Point of Beginning-(Excluding Therefrom some 800' Frontage, with a Depth of 50' ±, on the South Line of Albermarle Road Already Zoned Rural Residential). 91
RICHELSON, DAVID & MIRIAM R.: Resolution-Authority to Accept Offer of David Richelson & wife, Miriam R. Richelson to Purchase Lot 22, Block 6, Ward 12, Curtis, as shown in Plat Book 2, Page 12, in the Register's Office of Hamilton County, Tenn. in the Amount of \$861.00. 75	RIVER OAKS ROAD: Resolution-To Declare a District Road. 92
RUOFF SUBDIVISION: Resolution-Authority to Accept Offer of Carl L. Gibson to Purchase Lot 135, Ward 18, Beulah Subdivision, as shown in Plat Book 2, P. 44, in the Register's Office of Hamilton County, Tenn. in the Amount of \$50.00. 78	RAMBLEWOOD DRIVE: Resolution-To Declare a District Road. 92
RUOFF SUBDIVISION: Resolution-Authority to Accept Offer of Modern Maid Homes, Inc. to Purchase Lot 123, Lot 130 & Lot 133, Ward 18, Ruoff Subdivision, as shown in Plat Book 2, Page 44, in the Register's Office of Hamilton County, Tenn. in the Amount of \$205.00. 79	RESCINDING RESOLUTION(JESSIE E. MANIS): Resolution-Rescinding Resolution of November 5, 1969 Entitled Authority to Accept Offer of Jessie S. Manis to Purchase Frances M. Roger Tract, Recorded in Book 1198, Page 94 in the Register's Office of Hamilton County, Tenn., Reeves No. 1460B-5-5B and Edith May Garner Tract, Recorded in Deed Bk. 795, P. 350 in the Register's Office of Hamilton County, Tenn., Reeves No. 1460B-4-17, in the Amount of \$675.00 and Accepting Offer of Jessie S. Manis to Purchase Edith May Garner Tract, Recorded in Deed Book 795, Page 350 in the Register's Office of Hamilton County, Tenn., Reeves No. 1460B-4-17, in the Amount of \$400.00. 94
REPORTS: Motion-To Accept the Reports of the various County Officials and County Institutions. February 4, 1970 87	RIDGEDALE BAPTIST CHURCH: Motion-For sale of "South Field" of Old Central High School Property on Dodds Avenue for \$25,515.00. 97
ROSEMARY CIRCLE: ROSEMARY DRIVE: Resolution-To Declare Rosemary Circle, Rosemary Drive, Opal Lane and Falcon Lane District Roads. February 18, 1970 88	REPORTS: Motion-To Accept the Reports of the various County Officials & Institutions. 102
ROGERS, JOE L.: (REZONING) Resolution-Rezoning from Agricultural Dis. to Rural Residential Dis. a Tract of Land Being Lots 1,2,3, Unit 1 & Lots 14 & 17, Unit 2, Columbus Heights Subdivision, Also a Part of the W. B. Hunt, Sr., Tract & the J. M. Anderson Estate. This Tract is Located some 400' East of Hixson Pike, Fronts some 1221.99' on the Eastern Line of Columbus Rd., Fronts some 2,173.84' on the Southern Line of Albermarle Rd. (Old Daisy-Dallas Rd.) to T.V.A. Marker Cr 314-10, and Extends Southwardly Along the Western Line of the Old Baxter Gann Tract for some 356', Thence Southeastwardly 338.7' to a Point, Thence Eastwardly 389' to a Point, Thence Southwardly Along the Western Line of the Millard Tract a Distance of 834', Thence Southwestwardly some 500' to the NE Corner of Lot 17, Unit 2, Columbus Heights Subdivision, Thence Southwardly 185' to the NE Corner of Lot 18, Thence Westwardly 208' to the North Line of St. John Rd., Thence Northwestwardly on the N. Line of St. John Rd. for 120', Thence Northeastwardly 60', Thence Northwardly Along the Eastern	REGISTER-DOROTHY P. BRAMMER: Report for January, 1970. March 18, 1970 120
	RIDGE CREST ROAD: Resolution-To Declare Privateer Road, Ridge Crest Road, North Forest Road, and Gilmore Lane District Roads. 129
	ROWLAND, MELODY T.: Resolution-Authority to Accept Offer of Melody T. Rowland to Purchase Parcel 1: Lot 14, Block 67, Ward 13, East End Land Company #1 And Parcel 2: Lot 13, Block 67, Ward 13, East End Land Company #1, as shown in Plat Book 8, Pages 10 and 11, in the Register's Office of Hamilton County, Tenn. in the Amount of \$1,127.37. 130
	' REGISTER - DOROTHY P. BRAMMER': Report for February, 1970. 131-E
	REPORTS: Motion-To Accept the Reports of the various County Officials and County Institutions, treat same as read, approved, made a matter of record and filed. April 1, 1970 131
	RETIREMENT FOR TEACHERS(EFFORT TO REPEAL AMENDMENT): Motion-That the County Council authorize County Attorney Jas F. Turner and the County Legal Dept. to join in with the City of Chattanooga and other

April 1, 1970 (Con't.)		June 3, 1970	
Municipalities in an effort to repeal an amendment passed during the last legislature, pertaining to teacher's retirement systems. This amendment is estimated to cost the County around \$500,000.00 per year.	133	RANDLE, RALPH A.:	
RAMSEY, DAVID M. - CO. CT. CLK.:		Resolution-Rezoning from Agricultural District to Rural Residential District a Tract of Land Being a Portion of the Southeast Quarter of Section 7, Township 4, Range 2 West of the Basis Line in the Ocoee District.	
Report for January, 1970.	153	This Tract is Located some 1500' Southeast of the Intersection of Hunter Road & Old Hunter Rd.	
Report for February, 1970.	154	Located 563' Southeast of the E. Line of the Moore Property,	
Report for Marcy, 1970.	155	Fronts 325' on the W. Line of Hunter Rd. & Extends Southwestwardly Between Parallel Lines A Distance of 135'.	228
April 15, 1970		REVERE CIRCLE:	
RICHELSON, DAVID A. & MIRIAM R.:		Resolution-To Declare Saratoga Lane, Revere Circle & Beacon Lane District Roads,	231
Resolution-Authority to Accept Offer of David A. Richelson & wife, Miriam R. Richelson to Purchase Lot 21, Block 3, Ward 19, Oakview, as shown in Plat Bk. 5, P. 69, in the Register's Office of Hamilton County, Tennessee in the Amount of \$425.00.	166	July 1, 1970	
RICHELSON, DAVID A. & MIRIAM R.:		REJECT BIDS ON EDUCATION PROPERTY:	
Resolution-Authority to Accept Offer of David A. Richelson & wife Miriam R. Richelson to Purchase Lot 209, Bl. 7, Ward 19, Oakview, as shown in Plat Bk. 5, P. 69, in the Register's Office of Hamilton County, Tenn. in the Amount of \$115.00.	167	Motion-To reject all bids on the sale of property belonging to the Dept. of Education & located on Bonny Oaks Drive.	253
REGISTER-DOROTHY P. BRAMMER:		July 1, 1970	
Report for March 1970.	182-A	REGISTER-DOROTHY P. BRAMMER:	
RAMSEY, DAVID M. - CO. CT. CLK.:		Report for May, 1970.	257-D
Report for March 1970.	182-J	RAMSEY, DAVID M. - CO. CT. CLK.:	
RAMSEY, DAVID M. - CO. CT. CLK.:		Report for May, 1970.	257-L
Report for April, 1970.	208	Report for June, 1970.	257-M
REGISTER-DOROTHY P. BRAMMER:		July 15, 1970	
Report for April, 1970.	219	RESCUE SERVICE FOR HAMILTON COUNTY:	
June 3, 1970		Resolution-A Resolution Designating The Chattanooga-Hamilton County Rescue Service as the Rescue Service for Hamilton County, Tennessee.	260
RAPER, FLOYD P. (TRACT):		RANDOLPH, CHARLES L. & DORIS ANN:	
Resolution-Rezoning from Agricultural District to Tourist Court & Motel District a Tract of Land Being a Part of the Floyd P. Raper Tract. This Tract is Located some 150' N. Of the N. Line of Drew Hunter Rd., Fronts 40' on the W. Line of Hunter Rd. & Extends Northwestwardly Between Parallel Lines for 200' (Access Only); Thence Extends, at a Right Angle, Northeastwardly 114½; thence Westwardly for 910', thence Southwardly 660'; thence Eastwardly 210'; thence Northeastwardly 450'; Thence Eastwardly 700'; thence Northeastwardly 56'; thence Eastwardly 170'; thence Northerly 40' to the Point of Beginning.	224	Resolution-Authority to Accept Offer of Charles L. Randolph & wife, Doris Ann Randolph to Purchase Lot 27, Glass Farm, Ward 12, as shown in Plat Book 1, P. 1, in the Register's Office of Hamilton County, Tenn. in the Amount of \$50.00.	267
RED STORE REALTY CORPORATION:		August 05, 1970	
Resolution-Rezoning from Rural Residential District to Local Business District a Tract of Land Being All of Tract 1, and Part of Tract 2, Block A, McCutcheon Farm Sub-division. This Tract Fronts 639.8' on the S. Line of Shallowford Rd., Fronts 265' on the E. Line of Hickory Valley Rd. & Extends Southeastwardly Being Some 9' S. of & Parallel with the Dividing Line of Tracts 1 & 2, for 450', Thence Southwestwardly at a Right Angle for 165', Thence Southeastwardly at a Right Angle for some 125½ to the Existing Local Business Zoning, Thence Northeastwardly Along the Business Zoning, Existing Local Business for some 380' to the S. Line of Shallowford Rd., the Point of beginning.	226	REESE, GENE T.:	
		Resolution-Rezoning from Agricultural & Rural Residential Districts to Urban Residential District a Tract of Land Being A Part of the SE Quarter of Section 21, Township 4, Range 3, W. of the Basis Line, Ocoee District. This Tract is Located some 2400' SE of the S. Line of Ramsey Rd., Fronts 505' on the N. Line of Harrison Bay Rd., & Extends Northeastwardly Along the Eastern Line of Section 21 for 775', Thence Northwestwardly at a Right Angle for 400', thence Southwestwardly for 390' to the Northern Line of Harrison Bay Rd., the Point of Beginning.	277
		August 19, 1970	
		RHODES, MRS. L. D. :	
		Motion-To defer any action on Resolution to Rezone #85 (Mrs. L. D. Rhodes, represented by Attorney James Sherrill) until the second Council meeting in Sept., 1970.	289
		RE-ROOFING DEPT. OF EDUCATION:	
		Resolution-Accepting Bid of Southern Blow Pipe & Roofing Co. for Re-Roofing the Hamilton Co. Dept. of Education Bldg. in the Amount of \$3,480.00.	293

RESOLUTIONS		RESOLUTIONS	
November 19, 1969		November 19, 1969 (Con't.)	
RESOLUTION: Closure and Abandonment of a Section of Elm Street (Not open) Located in Block 11 of Padgett's Addition to Ooltewah. This 33' Section of Elm Street is Located 608' + South of Walnut Street, Begins on the East Line of High Street and Extends Southeastwardly 145' to an Unopened Alley Subject to the Approval of the County Engineer.	1	RESOLUTION: Authority to Accept Offer of Harold L. Miller to Purchase Lot 18, Durham and Meyers Sub-Division, as Recorded in Book 6, Pages 42 and 50 in the Register's Office of Hamilton County, Tennessee in the Amount of \$315.00.	7
RESOLUTION: Rezoning from Agricultural District to Tourist Court and Motel District a Tract of Land Being the Hobert C. Kerley Tract. This Tract is Located 2600' East of the Intersection of Pitts Road and Levi Road, Fronts 290' on the North Line of Pitts Road and Extends Southwestwardly 290' to a Point; Thence Northwestwardly 808.5' on the Ed Henderson Line; Thence Northeastwardly 1501.5' to a Point in the Johnnie Barker Line; Thence Southeastwardly 1361' Along the Divide Ridge; Thence Northeastwardly 297'; Thence Eastwardly 396' to the Pitts corner; Thence Southwestwardly 1647.5' to the North Line of Pitts Road, the Point of Beginning. (DENIED)	2	RESOLUTION: Authority to Accept Offer of Mary H. Miller to Purchase Lots 1 and 2, Springvale Subdivision, as Recorded in Plat Book 6, Page 51 in the Register's Office of Hamilton County, Tennessee in the Amount of \$150.00.	7
RESOLUTION: Rezoning from Agricultural District to Urban Residential District a Tract of Land Being a Part of the Northwest Quarter of Section 23, Township 6, Range 3, West of the Basis Line in the Ocoee District. This Tract is Located some 740' South of the South Line of Panavista Lane, Fronts 190' East of and Parallel with the East Line of Concord Road for 330' and Extends Northeastwardly Between Parallel Lines for a Distance of 800'.	3	RESOLUTION: Authority to Accept Offer of Albert L. Lewis and wife, Thelma to Purchase Lot 15, Crosby Subdivision, as Recorded in Book 8, Page 24 in the Register's Office of Hamilton County, Tennessee in the Amount of \$100.00.	8
RESOLUTION: Accepting Bid of Newton Chevrolet for Two 1970 Model Automobiles for the Assessor of Property in the Amount of \$4,411.52.	3	RESOLUTION: Authority to Accept Offer of Major L. Samples to Purchase Lot 45, Durham and Meyers Sub-Division, as Recorded in Book 6, Pages 42 and 50 in the Register's Office of Hamilton County, Tennessee, in the Amount of \$200.00.	9
RESOLUTION: Authority to Accept Offer of Biloxi Prestress Concrete, Inc. to Purchase Lots 1, 2, 5, 10, 11 and 13, Block A; Lots 1 and 2, Block B, and Lot 1, Block C, S. P. Long Subdivision as Recorded in Plat Book 6, Page 61 in the Register's Office of Hamilton County, Tennessee in the Amount of \$2,240.00.	4	RESOLUTION: Resolution Correcting a Resolution of November 3, 1969 Entitled Authority to Accept Offer of Donald L. Vandergriff to Purchase Tract Known as the Sim Penny Tract 3.9 Acres more or less, Reeves No. 1480-5-4; Bounded on the North by Mary J. Mysinger Tract, Reeves No. 1480-5-3; on the South and East by the Sarah H. Pickle and Elizabeth H. Reynolds Tract, Fronting on the East Side of Hixson Pike 430 Feet More or less in the Amount of \$1,678.00, by Adding Two Tracts is. Authority to Accept Offer of Donald L. Vandergriff to Purchase Clinton W. Hatfield and wife, Oma Bell Tract Recorded in Book 842, Page 296 in Hamilton County Register's Office, Reeves No. 1400-1-14, 200 x 200 More or Less and Linda Lou Wease and Annie Tract Recorded in Book 619, Page 518 in Hamilton County Register's Office, Reeves No. 1480-1-8A.	9
RESOLUTION: Authority to Accept Offer of C. W. Randolph, Trustee, to Purchase Lot 5 and 18, Joseph Rogers S/D, Signal Mountain, Tenn.; Lots 10 to 16, 17, 18, 19 and 21, Springvale Addition, Book 6, Page 51; Lots 12 and 41, Durham and Meyers S/D, Plat Book 6, Page 42 and 50 in the Register's Office of Hamilton County, Tennessee in the Amount of \$1,744.00.	5	RESOLUTION: Authorizing the County Judge and County Manager to Join with the State of Tennessee and A. M. Benton and wife, Irene Benton in Executing a "Boundary Line Agreement" for the Southwest Right-of-way Line of Highway 153 at Highway 58.	10
RESOLUTION: Authority to Accept Offer of Milligan-Reynolds Guaranty Title Company, Trustee to Purchase Lots 15, 17-23 and 29, Fritts and Karstaedt Subdivision as Recorded in Book 7, Page 8 in the Registers Office of Hamilton County, Tenn. in the Amount of \$451.00.	5	RESOLUTION: Authorizing the County Judge to join with the City of Chattanooga in Executing an "Agreement to Sell" A Portion of City-County Owned Property to the Tennessee State Highway Department for Project #33139-2503-04, Tract #7, In the Amount of \$1800.00.	11
		RESOLUTION: Authorizing the County Judge to Join with the City of Chattanooga in Executing an "Agreement to sell" A Portion of City-County Owned Property to the	75

RESOLUTIONS		RESOLUTIONS	
November 19, 1969 (Con't.)		December 17, 1969 (Con't.)	
Tennessee State Highway Department for Project #33139-2503-04, Tract #44, in the Amount of \$1,150.00.	11	Being 100' +; Thence Southeastwardly 135' to the West Line of I-24, The point of Beginning.	30
December 3, 1969		RESOLUTION:	
RESOLUTION: Authority for the Hamilton County Building Inspector to Charge an additional Fee of \$15.00 for a Building Permit Whereby the Installation of a Septic Tank is Required, To Recall Permits so Issued Unless the Septic Tank Design and Installation is Approved by the Chattanooga-Hamilton County Health Department Prior to Occupancy, to Provide a Penalty for Violation: And to Amend Council Resolution Dated Aug. 18, 1965, by Deleting Sub-Paragraph (b) of Section 4.	17	Rezoning from Rural Residential and Agricultural Districts to Tourist Court and Motel District a Tract of Land being in the Southwest Quarter, Section 23, Township 4, Range 3, West of the Basis Line Ocoee District. This Tract is Located some 1200' South of the South Line of Shirley Pond Road, Fronts 300' on the North Line of Highway 58, and Extends Northwestwardly Along the North Line of the Joseph-J. Kobett's Line for 556', Thence Southwestwardly 180' to a Point in the North Line of the R. M. Chambers' Line, Thence Northwestwardly Along the Chambers' Line for some 780', Thence Northeastwardly for 312' Thence Southeastwardly Along the South Line of the Wallace J. Moon Tract for 1102', Thence Southwardly 690' Along the W. A. Kobett's Line to Highway 58, the Point of Beginning.	30
RESOLUTION: Accepting Bid of General Electric for Six (6) Mobile Radios for the Sheriff's Office in the Amount of \$3,780.00.	18	RESOLUTION: (NO TITLE) Re: Equitable Assessment of Property (re-appraisal or re-evaluation).	31
RESOLUTION: Authority to Accept Offer of George Blackwell Smith and wife, Emily M. Smith: George Blackwell Smith, Jr. and wife, Margaret P. Smith: and J. Polk Smartt and wife, Isabel Temple Smartt to Purchase Lot 13, Block 5, Ward 17, Normal Park Subdivision, as shown in Plat Book 4, Page 42, in the Register's Office of Hamilton County, Tennessee, in the Amount of \$100.00.	18	RESOLUTION: Authority for County Judge In Consideration of \$1.00 to Sign Quit Claim Deed Conveying to Cherokee Area Council, Boy Scouts of America, the Remainder of the Property Donated to Hamilton County by Will of Sallie M. Conner as Probated in the Chancery Court, Docket No. 26865.	33
RESOLUTION: Amending Resolution of Nov. 5, 1969 Entitled "Authority to Accept Offer of W. O. Nelson to Purchase Lots 78, 119, 131, and 132 Dallas Garden #1 Subdivision as shown in Plat Book 14, Page 28 in the Register's Office of Hamilton County, Tennessee: Lots 21 and 56, Dallas Hills Subdivision as Shown in Plat Book 14, Page 29 in the Register's Office of Hamilton County, Tennessee and Lot 60, Dallas View Subdivision, as Shown in Plat Book 14, Page 137 in the Register's Office of Hamilton County, Tennessee in the Amount of \$2,681.00 by Deleting Lot #131 and Changing the Amount of the Offer to \$2,130.00.	19	RESOLUTION: Authorizing the County Judge to Join with the City of Chattanooga and the Chattanooga-Hamilton County Air Pollution Control Board to Petition the Air Pollution Control Board of the State of Tennessee to Exempt Hamilton County from the Provisions of Sections 53-3408 Thru 53-3422, Inclusive, TCA.	33
December 17, 1969		RESOLUTION: Accepting Bid of Gulf Oil Co. for Gasoline for a Three Month's Supply of High Test for January, February, & March to be Delivered to Dayton Boulevard, Silverdale Shop, Bonny Oaks School, Bork Hospital, in the Amount of \$.1269 per Gallon.	34
RESOLUTION: Rezoning from Rural Residential District to Local Business District a Tract of Land Being a Part of the W. H. Bell Tract. This Tract is Located 80' South of the South Line of Mimosa Drive, Fronts 300' on the East Line of Dayton Highway (U.S. 27) and Extends Southeastwardly Between Parallel Lines a Distance of 150'.	29	RESOLUTION: To Declare Lake Villa Lane A District Road.	35
RESOLUTION: Rezoning from Agricultural District to Local Business District a Tract of Land Being Part of the J. Walter Cummings Tract. This Tract is Located 993.13' South of the South Line of Cummings Highway, Fronts 200' on the West Line of I-24 and Extends Northwestwardly, at a Right Angle, for 100': Thence Northeastwardly		RESOLUTION: To Declare Towerway Drive and North Way Lane District Roads.	35
		RESOLUTION: To Declare Renezet Drive and Delaine Lane District Roads.	35
		RESOLUTION: Authority to Accept Offer of Florence H. McDowell to Purchase Lot W-43-5 of 9 and 10, Block 8, Ward 13, Pursley Heirs, as Shown in Plat Book 5, Page 62, in the Register's Office of Hamilton County, Tennessee in the Amount of \$200,00.	36

RESOLUTIONS		RESOLUTIONS	
December 17, 1969 (Con't.)		January 21, 1970 (Con't.)	
RESOLUTION: Authority to Accept Offer of Joseph G. Kelley to Purchase Lot 84, Frazier's #2, as shown in Plat Book 5, Page 62, in the Register's Office of Hamilton County, Tennessee in the Amount of \$50.00.	36	RESOLUTION: Closure and Abandonment of the Following 50' Rights-of-way Being in the undeveloped Portion of the Ridgeview Circle Sub-division: 1. This Right-of-way is Located some 1030' East of the East Line of Cassandra Smith Road, Some 98' South of Ridgeview Circle Drive, Begins at a Point 98' North of the South-East Corner of Lot 13, Ridgeview Circle Subdivision, and Extends Southwestwardly some 610' (The Southern 159' of Said Distance Being Along the Western Line of the Oscar L. Fox Tract) to the Northern Line of a Proposed Roadway. 2. This Right-of-way is Located some 240' South of the South Line of Ridgeview Circle Drive, Begins 150' East of the East Line of Cassandra Smith Road and Extends Eastwardly some 790' to its intersection with the Above proposed Abandonment (Item 1). 3. This Right-of-way is Located some 300' East of the East Line of Cassandra Smith Road, Begins 150' East of the West End of the Above Proposed Abandonment (Item 2) and Extends Southeastwardly some 190' to the Northern Line of a Proposed Road, said Point being some 410' East of the East Line of Cassandra Smith Road. These Closure and Abandonments are subject to the Approval of the County Engineer.	68
RESOLUTION: Authority to Accept Offer of Hamp W. Meeks and wife, Evelyn W. Meeks to Purchase Lot 86, Frazier's #2, as Shown in Plat Book 5, Page 62, in the Register's Office of Hamilton County, Tennessee in the Amount of \$100.00.	37	RESOLUTION: Rezoning from Agricultural District to Urban Residential District a Tract of Land Being a Part of Lot 5, Block C, of the J. L. Jenkins' Subdivision. This Tract is Located 643.5' East of the East Line of Gunbarrel Road, Fronts 324.25' on the North Line of Shallowford Road and Extends Northeastwardly 641' to the Southeast Corner of Lot 19, Twin Brook Subdivision, Thence Northwestwardly Along the South Line of said Lot for 132', Thence Southwestwardly 200'; Thence Northwestwardly, at a Right Angle, 192.2', Thence Southwestwardly, at a Right Angle, 441' to Shallowford Road, the Point of Beginning.	69
RESOLUTION: Authority to Accept Offer of Raymond Robinson and wife, Fannie M. Robinson to Purchase Lot 15, Block L and Lot 15, Block Q, Washington Park Sub-division as Shown in Plat Book 14, Page 144 in the Register's Office of Hamilton County, Tennessee in the Amount of \$200.00.	38	RESOLUTIONS: Rezoning from Agricultural District to Industrial District A Tract of Land Being the Albert G. Penney Tract (Formerly the C.C. Penney Tract). This 65 Acre Tract is Located some 3/5 of a Mile SE of Hixson Pike, some 600' South of Fairview Rd., Fronts some 1750' on the W. Line and some 1550' on the E. Line of Gold Point Circle (South End) and Extends Southwestwardly some 600' to the N. Line of the J. Gilbert Stein Tract (formerly the Paul J. Viall Tract), thence Northwestwardly in an irregular Line Along the Stein Tract some 1279' to the E. Line of the Wiley C. Phillips Tract, Thence Northeastwardly along the Eastern Line of the Phillips Tract some 2000'	77
RESOLUTION: Authority to Accept Offer of Henry Williams and Daughter, Karen Williams to Purchase West 77.3' of Lot 41, Rolando Sub-division as shown in Deed Book 1036, Page 436 in the Register's Office of Hamilton County, Tennessee in the Amount of \$200.00.	38		
RESOLUTION: Authority to Accept Offer of Curtis Drake and wife, Sylvia B. to Purchase Lot 5, Block I, Washington Park Subdivision as shown in Plat Book 4, Page 144 and Lot 14, Block F, Washington Park Subdivision as shown in Plat Book 4, Page 144 in the Register's Office of Hamilton County, Tennessee in the Amount of \$600.00.	39		
RESOLUTION: Authority to Accept Offer of Earl S. Drake to Purchase Lot 9, Lilah Shepherd Subdivision, Reeves No. 3249-2-4 in the Amount of \$400.00. January 7, 1970	39		
RESOLUTION: To Declare Savannah Lane A District Road. January 21 1970	55		
RESOLUTION: Rezoning from Agricultural District to Urban Residential District a Tract of Land Adjoining the western Line of the Plaza Hills Subdivision Being the H. W. Ulrich Tract. This Tract is located some 600' Southeast of Sherry Lane and some 150' South of Delashmitt Road at its Northwest corner, fronts 300' on the Northern Line of a T.V.A. Transmission Line Easement, Said Line Being the Red Bank-Hamilton Co. Limits Line. Thence Extends Southwestwardly 770' to the Southwest Corner of Lot 12, Plaza Hills Subdivision, Thence Northwestwardly 415' to the SE Corner of the Bobby J. Hardy Tract, Thence in an irregular Northeastwardly Direction, Along the Hardy East Line for 873.7' to the Northern Line of the T.V.A. Transmission Line Easement, the Point of Beginning.	67		

RESOLUTIONS		RESOLUTIONS	
January 21, 1970 (Con't.)		January 21, 1970 (Con't.)	
to Gold Point Circle and continuing across said Road in a Northeastwardly Direction some 475' to the G. E. Raulston West Line, Thence Southeastwardly Along the Raulston West Line for some 1410' to the N. line of the Evelyn Montgomery Tract (Formerly the Joe Hixson Tract) Thence Southwestwardly Along the Montgomery Line some 1200' to Gold Point Circle, the Point of Beginning. Excluding Therefrom a 100' x 210' Lot Fronting on the East line of Gold Point Circle at the Northeast Corner of the Above Described Tract and a 100' x 300' Lot, 200' South of the above Described Lot.	70	RESOLUTION: Authority to accept Offer of Allen R. Medlin to Purchase Lot 81, Block 38, Ward 13, White City Subdivision, as shown in Plat Book 6, Page 56, in the Register's Office of Hamilton County, Tenn. in the Amount of \$101.00.	77
RESOLUTION: Accepting Bids of Vulcan Materials Company, Mid-State Materials Company, The Stone Man, Inc. and Road Builders, Inc. for a Six Months Supply of Road Materials for the Hamilton C. Highway Department.	71	RESOLUTION: Authority to Accept Offer of Ronald S. Griffith and wife, Mary M. Griffith to Purchase Lot 1, Block K, Frazier-Colville Subdivision, as shown in Plat Book 4, Page 28, in the Register's Office of Hamilton Co., Tenn. in the Amount of \$67.79.	77
RESOLUTION: To Amend School Fund Budget by Adding: Headstart \$197,972.57	72	RESOLUTION: Authority to Accept Offer of Carl L. Gibson to Purchase Lot 135, Ward 18, Beulah Ruoff Subdivision, as shown in Plat Book 2, Page 44, in the Register's Office of Hamilton Co. Tenn. in the Amount of \$50.00.	78
RESOLUTION: To Declare Sylvan City Drive and Bluff View Avenue District Roads.	73	RESOLUTION: Authority to Accept Offer of Carl L. Gibson to Purchase Lot 68, Block 4-C, Ward 12, Mission Park Resub Addition, as shown in Plat Book 6, Page 45, in the Register's Office of Hamilton Co., Tenn., in the Amount of \$50.00.	78
RESOLUTION: Authority to Accept Offer of Carl L. Gibson to Purchase Lots 17 thru 24, Block 1, Ward 12, Arlington Heights, as shown in Plat Book 5, Page 21, in the Register's Office of Hamilton County, Tennessee in the Amount of \$500.00.	73	RESOLUTION: Authority to Accept Offer of Modern Maid Homes, Inc. to Purchase Lot W25 of 2; E15 of 3, Block J, Ward 12, Nixon-Sevier Subdivision, as shown in Plat Book 3, Page 3, in the Register's Office of Hamilton Co., Tenn., in the Amount of \$105.00.	79
RESOLUTION: Authority to Accept Offer of George W. Brown to Purchase Lot 23 and Lot 24, Ward 17, Frazier-Sawyer Subdivision, as shown in Plat Book 6, Page 66, in the Register's Office of Hamilton County, Tenn. in the Amount of \$100.00.	74	RESOLUTION: Authority to Accept Offer of Modern Maid Homes, Inc. to Purchase Lot 123, Lot 130 and Lot 133, Ward 18, Ruoff Subdivision, as shown in Plat Bk. 2, P. 44, in the Register's Office of Hamilton Co., Tenn. in the Amount of \$205.00.	79
RESOLUTION: Authority to Accept Offer of Geo. W. Brown to Purchase Lot 92, Block 35, Alton Park #1 Subdivision, as shown in Plat Book 3, Page 8, in the Register's Office of Hamilton Co., Tenn. in the Amount of \$50.00.	74	RESOLUTION: Authority to Accept Offer of Allen R. Medlin to Purchase Lot 16, Block 12, Ward 12, Sherman Park Subdivision, as Shown in Plat Book 4, Page 30, in the Register's Office of Hamilton County, Tenn. in the Amount of \$301.00.	80
RESOLUTION: Authority to Accept Offer of David E. Anderson and Louise W. Anderson, Widow to Purchase Lot 435, Ward 15, Allen Addition to East Highlands, as shown in Plat Book 7, Page 33, in the Register's Office of Hamilton County, Tenn. in the Amt. of \$50.00.	75	RESOLUTION: Authority to Accept Offer of Carl L. Gibson to Purchase Lot 1, Block 9, Ward 12, Mission Park, as shown in Plat Bk. 6, P. 25, in the Register's Office of Hamilton Co., Tenn., in the amount of \$100.00.	81
RESOLUTION: Authority to Accept Offer of David Richelson and wife, Miriam R. Richelson to Purchase Lot 22, Block 6m Ward 12, Curtis, as shown in Plat Book 2, Page 12, in the Register's Office of Hamilton Co., Tenn. in the Amount of \$861.00.	75	RESOLUTION: Authority to Accept Offer of Modern Maid Homes, Inc. to Purchase Lot 13, Ward 12, Stanley Kirk Subdivision, as shown in Plat Bk. 2, P. 14, in the Register's Office of Hamilton Co., Tenn. in the Amount of \$55.00.	81
RESOLUTION: Authority to Accept Offer of James C. Vice and wife, Reita F. Vice to Purchase Lot 6, and 7, Ward 13, Ocola Grove, as Shown in Plt. Bk. 6, P. 15, in the Register's Office of Ham. Co., Tenn. in the amt. of \$2,020.20.	76	RESOLUTION: Authority to Accept Offer of James C. Massengale and wife, Grace M. Massengale to Purchase Lot 10, Lattner, T.J. Tract, Part of 21, as shown in Plat Bk. 7, P. 31, in the Register's Office of Hamilton Co. Tenn. in the Amount of \$213.88.	82

RESOLUTIONS		RESOLUTIONS	
January 21, 1970 (Con't.)		February 18, 1970 (Con't.)	
RESOLUTION:		RESOLUTION:	
Authority to Accept Offer of Grace G. McGovern to Purchase Lot N60 of 9, Ward 12, Wert's Sub of Block 53, Glass Farm, as Shown in Plat Book 1, Page 15, in the Register's Office of Hamilton County, Tennessee in the Amount of \$61.23.	82	To Declare River Oaks Road, Mill Stream Drive, Village Wood Drive, Rambleswood Drive, Ole Farm Lane and Easter Drive District Roads.	92
RESOLUTION: February 4, 1970 To Declare Rosemary Circle, Rosemary Drive, Opal Lane and Falcon Lane District Roads.	88	RESOLUTION: Accepting Bid of Newton Chevrolet Company for One (1) New 1970 Model Station Wagon Automobile for the Hamilton County Highway Department in the Amount of \$2,565.37.	93
RESOLUTION: Accepting Bid of Allison Motor & Equipment Company for six (6) New 1970 Model Dump Trucks for the Hamilton County Highway Department in the Amount of \$43,188.00.	88	RESOLUTION: Rescinding Resolution of Nov. 5, 1969 Entitled Suthority to Accept Offer of Jessie S. Manis to Purchase Frances M. Roger Tract, Recorded in Bk. 1198, Page 94 in the Register's Office of Hamilton County, Tennessee, Reeves No. 1460B-5-5B and Edith May Garner Tract, Recorded in Deed Bk. 795, Page 350 in the Register's Office of Hamilton County, Tennessee, Reeves No. 1460B-4-17, in the Amt. of \$675.00 and Accepting Offer of Jessie S. Manis to Purchase Edith May Garner Tract, Recorded in Deed Bk. 795, P. 350 in the Register's Office of Hamilton County, Tenn., Reeves No. 1460B-4-17, in the Amount of \$400.00.	94
RESOLUTION: Authority to Accept Offer of Fred R. Mills and wife, Billie A. to Purchase Northwest 1/2 of the Northwest 140' of Lot 4, Block 3, Ward 17, Highlands, 50' x 140' on Englewood, more or less, in the Amount of \$200.00.	89	RESOLUTION: To Declare Grubb Road A District Road.	98
FEBRUARY 18, 1970		RESOLUTION: Authority to Accept Offer of Martin F. McDonough, Jr. and wife, Jo Ann McDonough to Purchase Lot 14, Block 15, Ward 19, Arlington Plan, as shown in Plat Book 4, Page 2, in the Register's Office of Hamilton County, Tennessee in the Amount of \$50.00.	98
RESOLUTION: Rezoning from Agricultural District to Rural Residential District a Tract of Land Being Lots 1,2,3, Unit 1 and Lots 14 and 17, Unit 2, Columbus Heights Subdivision, Also a Part of the W. B. Hunt, Sr., Tract and the J. M. Anderson Estate. This Tract is Located some 400' E. of Hixson Pike, Fronts some 1221.99' on the Eastern Line of Columbus Road, Fronts some 2,173.84' on the Southern Line of Albermarle Rd. (Old Daisy-Dallas Rd.) to T.V.A. Marker Cr 314-10, & Extends Southwardly Along the Western Line of the Old Baxter Gann Tract for some 356', Thence Southeastwardly 338.7' to a Point, Thence Eastwardly 389' to a Point, Thence Southwardly Along the Western Line of the Millard Tract a Distance of 834', Thence Southwestwardly some 500' to the N.E. Corner of Lot 17, Unit 2, Columbus Heights Subdivision, Thence Southwardly 185' to the NE Corner of Lot 18, Thence Westwardly 208' to the North Line of St. John Rd., thence Northwestwardly on the N. Line of St. John Rd. for 120', Thence Northeastwardly 60', Thence Northwardly Along the Eastern Line of Robert Varner Tract for 544.54', thence Northwestwardly along the Northern Line of the Varner Tract for 604.8', Thence Southwestwardly Along the Western Line of the Varner Tract for 362.8', Thence Southeastwardly along the Southern Line of the Varner Tract for 513.6', Thence Westwardly 819.5' to the East Line of Columbus Rd., the Point of Beginning. (Excluding therefrom some 800' Frontage, with a Depth of 50' ±, on the South Line of Albermarle Road Already Zoned Rural Residential).	91	RESOLUTION: Authority to Accept Offer of Raymond F. S. McNamara and wife, Rita May McNamara, and Raymond Arthur McNamara and wife, Eddith Henderson McNamara to Purchase Lot 5, Block K, Frazier-Colville, as shown in Plat Book 4, Page 28, in the Register's Office of Hamilton County, Tennessee in the Amount of \$50.00.	99
		RESOLUTION: Authority to Accept Offer of Martin F. McDonough, Jr. and wife, Jo Ann McDonough to Purchase Lot 34, Ward 18, Griffiths Addition, as shown in Plat Book 20, Page 55, in the Register's Office of Hamilton County, Tennessee in the Amount of \$50.00.	99
		RESOLUTION: Authority to Accept Offer of Raymond F. S. McNamara and wife, Rita May McNamara, and Raymond Arthur McNamara and wife, Eddith Henderson McNamara to Purchase Lot 5, Block K, Frazier-Colville, as shown in Plat Book 4, Page 28, in the Register's Office of Hamilton County, Tennessee in the Amount of \$50.00.	99
		RESOLUTION: Authority to Accept Offer of Martin F. McDonough, Jr. and wife, Jo Ann McDonough to Purchase Lot 37-38, Ward 18, Griffiths Subdivision, as Shown in Plat Book 20, Page 55, in the Register's Office of Hamilton County, Tenn. in the Amount of \$50.00.	100
		RESOLUTION: Authority to Accept Offer of Frank Bentley and wife, Frances L. to Purchase Lot 69, Ward 12, Peyers Subdivision as shown in Plat Bk. 4, P. 23 & 24 in the Register's Office of Hamilton Co., Tenn. in the Amt. of \$400.00.	100

RESOLUTIONS

March 4, 1970 (Continued)

RESOLUTIONS

March 18, 1970 (Continued)

RESOLUTION:
Authority to Accept Offer of Harold L. Miller and wife, Mary H. to Purchase Lot 1, Hamilton Adams Subdivision, as shown in Plat Book R-V 13, Page 578 in the Register's Office of Hamilton County, Tenn. in the Amount of \$800.00. 101

RESOLUTION:
Authority to Accept Bid of Ralph Miller for the Sale of Obsolete Vehicles Located at the Silverdale & White Oak Shops in the Amount of \$1139.00. March 18, 1970 102

RESOLUTION:
Closure & Abandonment of the Following Streets and Alley Located in Blocks A, B, C & D, West Chattanooga Land Company's Subdivision and in the Fred Mitchell Tract:
1. Alley
2. Tennessee Street
3. Kentucky Street
4. New York Avenue 123

RESOLUTION:
Rezoning from Rural Residential District to Local Business District a Tract of Land Being a Part of Lot 2, Block A of Engle Estate Subdivision. This Tract is Located 100' South of the South Line of Morgan Lane, Fronts 100' on the East Line of Dayton Pike (U.S. #27) and Extends Southeastwardly Between Parallel Lines a Distance of 100'. (DENIED). 124

RESOLUTION:
Rezoning from Rural Residential District to Local Business District Two Tracts of Land Being Part of Lot F of the Edgar L. Barker Estate.
1. This Tract is Located 290' North of the North Line of Williams Road, Fronts 138' on the West Line of Hixson Pike and Extends Westwardly Between Parallel Lines a Distance of 379'. 125
2. This Tract is Located 288' North of the North Lines of Williams Road, Fronts 140' on the East Line of Hixson Pike and Extends Eastwardly Between Parallel Lines: the North Line Being 412', the South Line Being 401'. 125

RESOLUTION:
Rezoning from Rural Residential District to Local Business District a Tract of Land Being a Portion of Tract "B" of the Edgar L. Barker Estate. This Tract is Located 320' South of the Hixson Pike Cloverleaf, Fronts 132' on the East Line of Hixson Pike and Extends Eastwardly Between Parallel Lines: The North Line Being 456'; The South Line Being 445'. 126

RESOLUTION:
Rezoning from Rural Residential District to Local Business District a Tract of Land Being a Part of the Clyde & Bennie Jo Smith Tract. This Tract is Located 450' West of the West Line of Lee Highway, Fronts 180' on the Northern Line of Shallowford Rd., and Extends Northeastwardly Along the Northeastern Line of the Smith Tract some 250' to the Northeastern

Corner of Said Tract, Thence Southwardly 100' to the North Line of Shallowford Road, the Point of Beginning. 126

RESOLUTION:
Ratifying and Approving House Bill No. 1716, Chapter No. 325, Private Acts of 1970. (Financing the Processing of Applications to the Planning Commission.) 127

RESOLUTION:
Assurance to Chattanooga-Hamilton County Health Dept. of County Council Participation in A Public Health Building Addition. 127

RESOLUTION:
To Amend the School Fund Budget By Adding the Following:
Impacted Area Public Law 874 104,000.00
State Capital Outlay 38,867.00
142,867.00 128

RESOLUTION:
To Declare Privateer Road, Ridge Crest Road, North Forest Road, and Gilmore Lane District Roads. 129

RESOLUTION:
To Declare Newman Green Lane A District Road. 129

RESOLUTION:
To Declare Arbor Place Lane and Teakwood Drive District Roads. 129

RESOLUTION:
Authorizing the County Judge to Join with the City of Chattanooga to Sell to the State of Tenn., Department of Highways, Tract No. 145 Project U-094-1 (3) for \$425.00. 130

RESOLUTION:
Authority to Accept Offer of Melody T. Rowland to Purchase Parcel 1: Lot 14, Block 67, Ward 13, East End Land Company #1 and Parcel 2: Lot 13, Block 67, Ward 13, East End Land Company #1, as Shown in Plat Book 8, Pages 10 and 11, in the Register's Office of Hamilton County, Tennessee in the Amount of \$1,127.37. April 1, 1970 130

RESOLUTION:
Ratifying and Approving House Bill No. 1987, Chapter No. 305, Private Acts of 1970. (DISAPPROVED) 132

RESOLUTION:
To Declare Waconda Shore Drive, Waconda Road, and Waconda Court District Roads. April 15, 1970 133

RESOLUTION:
Rezoning from Agricultural District to Rural Residential District a Tract of Land Being a Part of the L. B. Austin Tract and Part of Tract 4, Lot 2 of the former Lou Gibson Tract. This Tract is located some 365' Northwest of the W. Line of Old Hixson Pike, Fronts 325.17' on the N. Line of Austin Rd. & Extends Northeastwardly 180.7' to the NE Corner of the Alfred Hixson Property: Thence Northwestwardly Along the Rear Property Lines of Hixson, Major A. Jenkins, and Sam Mannon 426' to the Rear Line of Lot 17, Smithwood Subdivision: Thence Northeastwardly Along the Rear Lot Lines of Lots 17, 16, 15 & 14 for 273.88'; Thence Southeastwardly 630'; Thence Southwestwardly Along the W. Property Line of Robert L. Hixson for

RESOLUTIONS

April 15, 1970 (Continued)

145.7'; Thence Southeastwardly Along the S. Line of the Hixson Tract 157'; Thence Southwestwardly Being 340' W. of & Parallel with the Center Line of Old Hixson Pike (Zoned Rural Residential) for 155'; Thence Northwestwardly 112' to NW Corner of J. O. Riddle Property; Thence Southwestwardly Along the West Line of the Riddle Property for 184.6' to the North Line of Austin Road, the Point of Beginning.

158

RESOLUTION:

Rezoning from Agricultural District to Rural Residential District a Tract of Land Being the East 1/2 of Lot 3, Lots 4 & 5, Block 7, W. side Land Company's Addition to Tiftonia. This Tract fronts 175' on the N. Line of Kelley's Ferry Rd.; Fronts 143' on the W. Line of Dower Rd. & Extends Northwestwardly 207.5' Along the Burt Tract, Thence Southeastwardly 221.6' to Kelley's Ferry Rd., the Point of Beginning.

159

RESOLUTION:

Rezoning from Urban Residential District to Local Business District a Tract of Land Being a Part of the David P. Casey Tract. This tract Fronts 112' on the E. Line of Hixson Pike, Fronts 125' on the N. Line of Albert Lane & Extends Northeastwardly 118.5' to a Point in the Extended Dividing Line of Lots 39 & 40 of Dale Acres Subdivision; Thence Northwestwardly 125' to Hixson Pike, the point of Beginning.

160

RESOLUTION:

Amending Resolution of 3-18-70 Entitled "Closure & Abandonment of the Following Streets & Alley Located in Blocks A, B, C, & D, W. Chattanooga Land Company's Subdivision & in the Fred Mitchell Tract:

1. This 20' Alley Begins at the E. Line of Lot 2, Bl. A & Extends Southeastwardly some 1560' to the W. Line of Lot 1, Block D.

2. This 50' Unopened St. (Tenn. St.) Begins at the South Line of Pan Gap Rd. & Extends Southwestwardly Between Lot 10, Block A & Lot 1, Block B, A Distance of 140' to the N. Line of an Alley (Item 1).

3. This 49' Unopened St. (Kentucky Street) Begins at the S. Line of Pan Gap Rd. & Extends Southwestwardly Between Lot 10, Block B & Lot 1, Block C, A Distance of 140' to the North Line of an Alley (Item 1).

4. This 40' Unopened St. (New York Ave.) Begins At the S. Line of Pan Gap Rd. & Extends Southwestwardly Between Lot 10, Block C & Lot 1, Block D, A Distance of 140' to the North Line of an Alley (Item 1). Subject to the Approval of the County Engineer and Public Utility Easements by Adding:

5. This 30' Unopened ST. (Lookout Lake Rd.) Begins 585' W. of Raccoon Trail at the East Property Line of the Fred Mitchell Estate & Extends Westwardly some 1020' to the E. Property Line of Lot 11, Char Mac Hills Subdivision.

162

RESOLUTIONS

April 15, 1970 (Continued)

RESOLUTION:

To Declare Towne Hills Drive, Towne Hills Lane, Thornhill Lane, Hillbrook Lane, Donovan Lane & Locust Lane District Roads.

162

RESOLUTION:

To Declare Green Grove Drive A District Road.

163

RESOLUTION:

To Declare Tricia Drive A District Road.

163

RESOLUTION:

Authorizing the county Judge to Execute A Contract With the Dept. of Highways of the State of Tenn. & the City of Chatta., Tenn. on Project Lic-33142-3303-23 as Refers to Lighting.

163

RESOLUTION:

Accepting Bid of Gulf Oil Corporation for Gasoline for a Three (3) Month Period of Highest Premium Gasoline for the various Departments of Hamilton County, in the Amount of \$.1269 Per Gallon.

164

RESOLUTION:

Authority to Accept Offer of E. H. Johnson & wife, Reba G. Johnson to Purchase Lot 23, Ward 11, Blachleys Subdivision, as shown in Plat Book , Page , in the Register's Office of Hamilton County, Tenn. in the Amount of \$300.00.

164

RESOLUTION:

Authority to Accept Offer of Jim Clark & wife, Ruby W. Clark to Purchase Lot 4, Block 63, Ward 13, E. E. Land Company No. 1, as shown in Plat Book 2, Page 22, in the Register's Office of Hamilton County, Tenn. in the Amount of \$606.00.

165

RESOLUTION:

Authority to Accept Offer of Hughie Eugene Hughes & wife, Anita Joyce Hughes to Purchase Lot 1-2, Block 26, Sherman Park, Ward 12, as shown in Plat Book 4, Page 30, in the Register's Office of Hamilton County, Tenn. in the Amount of \$100.00.

166

RESOLUTION:

Authority to Accept Offer of David A. Richelson & wife, Miriam R. Richelson to Purchase Lot 21, Block 3, Ward 19, Oakview, as shown in Plat Bk. 5, Page 69, in the Register's Office of Hamilton County, Tenn. in the Amount of \$425.00.

166

RESOLUTION:

Authority to Accept Offer of David A. Richelson & wife, Miriam R. Richelson to Purchase Lot 209, Block 7, Ward 19, Oakview, as shown in Plat Book 5, Page 69, in the Register's Office of Hamilton County, Tenn. in the Amount of \$115.00.

167

RESOLUTION:

Authority to Accept Offer of John A. Igou & wife, Donna G. Igou to Purchase Lot 13, Block 15, Ward 19, Arlington Plan, as shown in Plat Book 4, P. 2, in the Register's Office of Hamilton County, Tenn. in the Amount of \$50.00.

167

RESOLUTION:

Authority to Accept Offer of Carl Gibson to Purchase Lot 1, Block 5, H.K. White's S/D of Bl. 46, Glass Farm, Ward 12, as shown in Plat Bk. 1, P. 1, in the Register's Office of Hamilton

91

RESOLUTION

April 15, 1970 (Continued)

RESOLUTION

April 15, 1970 (Continued)

County, Tennessee in the Amount of \$100.00. 168

RESOLUTION:
Authority to Accept Offer of Olear Jones to Purchase Lot S. Part of of W. 75 of Lot 12, & W. 75 of 13, Kirklin Plan, as Shown in Plat Bk. 6, P. 25, in the Register's Office of Hamilton County, Tenn. in the Amount of \$200.00. 168

RESOLUTION:
Authority to Acdept Offer of C. W. Landolt to Purchase Lot 390, Ward 13, Clifton Hills No. 2, as Shown in Plat Bk. 6, P. 16, in the Register's Office of Hamilton County, Tenn. in the Amount of \$252.00. 169

RESOLUTION:
Authority to Accept Offer of Arthur S. Ledford, Trustee for Self & Carl Gibson to Purchase Lot G, Block 33, Ward 12, Glass Farm, Reeves Tax #13-11-6A, as shown in Plat Bk. 1, P. 1, in the Register's Office of Hamilton County, Tenn. in the Amount of \$1,128.30. 170

RESOLUTION:
Authority to Accept Offer of W. Marion Parks to Purchase Lot S. 22 ft. of Lot 9, Block 15, Ward 12, Cagles 2nd Addition, as shown in Plat Bk. 4, P. 15, in the Register's Office of Hamilton County, Tenn. in the Amount of \$300.00. 170

RESOLUTION:
Authority to Accept Offer of Rudolph Paulk & wife, L. Grace Paulk to Purchase Lot 48, Ward 13, J. Lee Allen S/D of Leclercq Addition as shown in Plat Bk. 5, P. 46, in the Register's Office of Hamilton County, Tenn. in the Amount of \$800.39. 171

RESOLUTION:
Authority to Accept Offer of Wiley Simmons to Purchase Lot 4, Ward 12, Miller Subdivision, as shown in Plat Bk. 5, P. 33, in the Register's Office of Hamilton County, Tenn., in the Amount of \$600.00. 171

RESOLUTION:
Authority to Accept Offer of A. C. Eubanks & wife, Bessie Eubanks to Purchase Lot 6, Block 10, Ward 19, Arlington Plan, as shown in Plat Bk. 4, Pages 2 & 5, in the Register's Office of Hamilton County, Tenn. in the Amount of \$500.00. 172

RESOLUTION:
Authority to Accept Offer of Billie Friddell, married and Helen Nelson, Married, to Purchase Lot 94, Ward 17, Spears, as shown in Plat Bk. 1, P. 27, in the Register's Office of Hamilton County, Tenn. in the Amount of \$50.00. 172

RESOLUTION:
Authority to Accept Offer of Chas. Dunn, Leroy Lewis, Jr., Fred R. Miller, Jr., Harold L. Miller, & Wm. Mason to Purchase Lot 358, Ward 15, Allen Addition to E. Highlands, as shown in Plt. Bk. 7, P. 33, in the Register's Office of Hamilton County, Tenn. in the Amount of \$100.00. 173

RESOLUTION:
Authority to Accept Offer of Sims Bledsoe O wife, Addie Bledsoe to Purchase Lot S. 18 Ft. N. 27 ft. of 40, Ward 12, Stanleys S/D Jennings Tr. as shown in Plat Bk. 1, P. 26, in the Register's Office of Hamilton County, Tenn. in the Amount of \$50.00. 174

RESOLUTION:
Authority to Accept Offer of Sims Bledsoe, Sr. & wife, Addie Bledsoe to Purchase Lot 183, Ward 12, Griffiths Addition to Walnut Park, as shown in Plat Bk. 2, P. 14, in the Register's Office of Hamilton County, Tenn. in the Amount of \$150.00. 174

RESOLUTION:
Authority to Accept Offer of Sims Bledsoe, Sr. & wife, Addie Bledsoe to Purchase Lot 3, Ward 14, Jas. Wilson Subdivision, as shown in Plat Bk. 12, P. 86, in the Register's Office of Hamilton County, Tenn. in the Amount of \$100.00. 175

RESOLUTION:
Authority to Accept Offer of T. L. Ewton to Purchase Part J. Simmerman ACS, Ward 17, as shown in Plat Bk. 2, P. 1, in the Register's Office of Hamilton County, Tenn., Reeves Tax #14-1-1 in the Amount of \$101.00. 175

RESOLUTION:
Authority to Accept Offer of T. L. Ewton to Purchase Lot G, Ward 17, J. Simmerman Addition to Hill City, as shown in Plat Bk. 2, P. 1, in the Register's Office of Hamilton County, Tenn. in the amount of \$201.00. 176

RESOLUTION:
Authority to Accept Offer of T. L. Ewton to Purchase Lot Part J, Ward 17, J. J. Simmerman, Reeves Tax #14-1-2 as shown in Plat Bk. 2, P. 1, in the Register's Office of Hamilton County, Tenn. in the Amount of \$501.00. 176

RESOLUTION:
Authority to Accept Offer of Raymond Gladish & wife, Catherine Gladish to Purchase A Parcel of Land Described in an unrecorded Plat as Lot D, Ward 12, Nottingham-Crest View Subdivision and More Particularly Described as Follows: A Lot or Parcel of Land in the Northeast Quarter of the Southeast Quarter of Section Fourtten, Township Two South, Range Four West of the Basis Line, Ocoee District: Bounded as Follows: Commencing on the U.S. Boulevard, or Crest Rd. 100 ft. more or less S. of a Point Where the One Half Mile Line Running E. & W. Through Said Section Crosses or Intersects Said Road: Running Thence W. Parallel to Said One Half Mile Line 150 ft., more or Less: Thence in a Southerly Direction 200 ft., more or Less: Thence in an Easterly Direction 150 ft., more or less, to said Crest Rd.: Thence Along Said Road in a Northerly Direction 200 ft., more or less, to Beginning Corner, and Being part of the same Property Conveyed by Buell D. McClung & Frank A. McClung to Margaret McClung Russell, by Deed Dated April 1, 1904 & Now of Record in the Register's Office of Hamilton County, Tenn., in Book V,

RESOLUTIONS

April 15, 1970 (Continued)

Vol. 8, P. 596 of the Register's Office of Hamilton County, Tenn. Assessed to Chester Watkins in the Amount of \$801.36.

177

RESOLUTION:

Authority to Accept Offer of Michael J. Aadnesen and wife, Joy L. Aadnesen to Purchase Lot 6, Block 3, Ward 12, G. T. White S/D Block 46, as shown in Plat Bk. , P. , In the Register's Office of Hamilton County, Tenn. in the Amount of \$100.00.

178

RESOLUTION:

Authority to Accept Offer of James Edgar Baldwin, Sr. & wife, Effie Donald Baldwin to Purchase Lot 52, Block 11, Ward 15, as shown in Plat Bk. 7, P. 32, in the Register's Office of Hamilton County, Tenn. in the Amount of \$50.00.

179

RESOLUTION:

Authority to Accept Offer of Ralph H. Bancroft & C. G. Ferguson to Purchase Lot 7, Block 16, Ward 12, Sherman Park, as shown in Plat Bk. 4, P. 30, in the Register's Office of Hamilton County, Tenn. in the Amount of \$725.25.

179

RESOLUTION:

Authority to Accept Offer of James Van Horn to Purchase Lot 14, Ward 12, Pickens No. 1, as shown in Plat Bk. 2, P. 1, in the Register's Office of Hamilton County, Tenn. in the Amount of \$50.00.

180

RESOLUTION:

Authority to Accept Offer of Taylor Bros. Corporation to Purchase Lot 583, Block 13, Ward 15, E. Highlands, as shown in Plat Bk. 9, P. 7, in the Register's Office of Hamilton County, Tenn. in the Amount of \$50.00.

180

RESOLUTION:

Authority to Accept Offer of Beulah M. Etheridge, Widow, to Purchase Lot 99, Ward 17, Spears Add. to Hill City, as shown in Plat Bk. 1, P. 27, in the Register's Office of Hamilton County, Tenn. in the Amount of \$50.00.

181

RESOLUTION:

Authority to Accept Offer of Benjiman Lewis Hartman, Sr. & wife, Josephine E. Hartman to Purchase Lot 95, Ward 17, Spears Addition, as shown in Plat Bk. 1, P. 27, in the Register's Office of Hamilton County, Tenn. in the Amount of \$50.00.

181

April 29, 1970

RESOLUTION:

Ratifying And Approving House Bill No. 572, Public Acts of 1970. (Re: Two Additional Assistant District Attorneys General.) (Photostat of Bill)

184

184-A

May 6, 1970

RESOLUTION:

Authority for the Hamilton Co. Election Commission to Clarify Existing Precinct Boundaries by Drawing Same Upon A Map of Hamilton County, To Record the Same with the County Court Clerk Pursuant to T.C.A. 2-701 and to Keep Said Map as Certified to by the County Court Clerk in its Possession.

186

RESOLUTION:

To Amend the School Fund Budget by Adding:
Headstart \$60,000.00
State Auditory Equipment \$11,330.00

187

RESOLUTIONS

May 6, 1970 (Continued)

RESOLUTION:

To Amend County Fund Budget by Adding \$3,890.00 to Federal Projects in the Health Department.

187

RESOLUTION:

To Declare Lynn Road A District Road.

188

RESOLUTION:

Accepting Bid of Forrest Cate Ford, Inc. For One New 1970 Model Automobile for the Hamilton County Maintenance Supervisor in the Amount of \$2239.38, Less One Trade-In.

188

RESOLUTION:

Authority to Accept Offer of W. A. Moats, Trustee for Larry F. Hale to Purchase Lot 12, Block 5, Signal Hills Subdivision, as Recorded in Plat Bk. 8, P. 5 in the Register's Office of Hamilton County, Tenn. in the Amount of \$50.00.

189

RESOLUTION:

Authority to Accept Offer of James G. Williamson & wife, Betty C. to Purchase Lot 6, D. R. Lillard Subdivision, 285 x 770 ft. More or Less, Reeves No. 1300-5-9 in the Amount of \$325.00.

190

RESOLUTION:

Authority to Accept Offer of Richard Yearwood & Ersu Yearwood to Purchase 290 x 500E, 600 W ±, Reeves #1090-1-2, Monroe Hickman Tract: 290 x 400 W, 300 E ±, Reeves #1090-1-3, Joseph Hickman Tr.; 290 x 100 ±, Reeves #1090-1-4, T. H. McGill Tr.; 200 x 400W, 300E ±, Reeves #1090-1-5, Rose Howard Tr.; 200 x 300W, 240E ± Reeves #1090-1-6, Dennis Davis Tr.; 150 x 240 ±, Reeves #1090-1-7, Phoebe Conley Tr.; 150 x 200 ±, Reeves #1090-1-8, Boyd McDonald Tr. in the Amount of \$900.00.

190

RESOLUTION:

Authority to Accept Offer of Jack Swafford & wife, Elaine F. to Purchase 306 x 220 ft. more or Less, George Coulter Tract, Reeves No. 1090-1-13 in the Amount of \$110.00.

191

RESOLUTION:

May 20, 1970
Amending the Chattanooga Hamilton County Health Department Budget By Adding:
\$1,500.00 for Mosquito Control.

209

RESOLUTION:

Authorizing Transfer of Unencumbered Balances.

210

RESOLUTION:

Accepting the Offer of Calvin Marchman to Purchase a 15' Strip of Lot 21, McConnell Subdivision, 15' East of the West Line of Lot 21 in the Amount of \$100.00.
June 3, 1970

210

RESOLUTION:

Rezoning from Agricultural District to Tourist Court and Motel District a Tract of Land Being A Part of the Floyd P. Raper Tract. This Tract is Located some 150' North of the N. Line of Drew Hunter Rd., Fronts 40' on the W. Line of Hunter Rd., & Extends Northwestwardly Between Parallel Lines for 200'. (Access Only); Thence Extends AT a Right Angle, Northeastwardly 114'; Thence Westwardly for 910', Thence Southwardly 660'; Thence Eastwardly 210'; Thence Northeastwardly 450';

83

June 3, 1970 (Con't.)

June 3, 1970 (Con't.)

Thence Eastwardly 700'; Thence Northeastwardly 56'; Thence Eastwardly 170'; Thence North-erly 40' to the Point of Begin-ning.

224

RESOLUTION:

Rezoning from Rural Residential District to Local Business Dis-trict a Tract of Land Being Lot 5 of the W. S. Thomas, Subdivis-ion. This Tract is Located some 1400' E. of the Intersection of Lee Highway & I-75, Fronts 100' on Lee Highway (Widened) & Extends Northwestwardly Between Parallel Lines, the E. Line being 150', the Western Line Being 175', The Northern Line Measures 103'.

225

RESOLUTION:

Rezoning from Rural Residential District to Local Business Dis-trict a Tract of Land Being All of Tract 1, & Part of Tract 2, Block A, McCutcheon Farm Sub-division. This Tract Fronts 639.8' on the S. Line of Shallow-ford Rd., Fronts 265' on the E. Line of Hickory Valley Rd. & Extends Southeastwardly Being some 9' S. of & Parallel with the Dividing Line of Tracts 1 & 2, for 450', Thence South-westwardly at a Right Angle for 165', Thence Southeastwardly at a Right Angle for some 125' to the Existing Local Business Zoning, Thence Northeastwardly Along the Existing Local Busi-ness for some 380' to the S. Line of Shallowford Rd., the Point of Beginning.

226

RESOLUTION:

Rezoning from Agricultural Dis-trict to Rural Residential Dis-trict a Tract of Land Being in the NE Quarter of Section 26, Township 4, Range 3, West of the Basis Line, Ocoee District. This Tract Fronts some 500' on the E. & W. Lines of Davis Mill Rd. and is Described as Follows: Beginning on the T.V.A. Post 108-2 and Extending Northeast-wardly 512' Along the T.V.A. Reservation Boundary Also Ex-tending Southwestwardly 108', Totaling 620' as its Western Boundary; Thence Extending South-eastwardly Min Parallel Lines, the N. Line Being Along the T.V.A. Reservation Boundary, for a Distance of 1280'. (Excluding Therefrom the Right-of-way of Davis Mill Road).

226

RESOLUTION:

Rezoning from Rural & Urban Residential Districts to Local Business District Two Tracts of Land Being a Part of Tracts A-1 & B-1 of the Simpson Estate.
1. This Tract Fronts 280' on the E. Line of Tunnel Blvd., Fronts 400' on the N. Line of McCarty Rd., & Extends North-eastwardly, at A Right Angle, for 170', Thence Northwestwardly, Being 400' E. of & Parallel with Tunnel Blvd. for some 600' to the S. Line of the Southern Railway Right-of-way, thence Southwestwardly Along Southern Railway Right-of-way, for 250', Thence Southeastwardly 175' Thence Southwestwardly 150' to the E. Line of Tunnel Blvd., the Point of Beginning.
2. This Tract Fronts 663.5' on the E. Line of Tunnel Blvd.

& Extends Southeastwardly Between Parallel Lines for 400', the N. Line Being Along the S. Line of McCarty Rd.

227

RESOLUTION:

Rezoning from Agricultural Dis-trict to Rural Residential Dis-trict a Tract of Land Being A Portion of the SE Quarter of Section 7, Township 44, Range 2 W. of the Basis Line in the Ocoee District. This Tract is Located some 1500' SE of the In-tersection of Hunter Rd. & Old Hunter Rd., Located 563' SE of the E. Line of the Moore Proper-ty, Fronts 325' on the W. Line of Hunter Rd. & Extends South-westwardly Between Parallel Lines A Distance of 135'.

228

RESOLUTION:

Authority to Accept Offer of J. F. Crabtree to Purchase Lot 323, Ward 13, Clifton Hills No. 2, as shown in Plat Bk. 6, P. 16, in the Register's Office of Hamilton County, Tenn. in the Amount of \$500.00.

229

RESOLUTION:

Authority to Accept Offer of John C. Williams to Purchase Lot 16 & 17, Huddle Farm, Bailey Subdivision of Block 10, Ward 11, as shown in Plat Bk. 1, P. 38, in the Register's Office of Hamilton County, in the Amount of \$2,837.37.

229

RESOLUTION:

Authority to Accept Offer of Sol Fanburg to Purchase Lot 31 & 32, Block 7, Ward 11, Olmsted-Mindel Park, as shown in Plat Bk. 6, P. 7, in the Register's Office of Hamilton County, Tenn. in the Amount of \$432.33.

230

RESOLUTION:

Authorizing the County Judge to Enter into a Contract with the T.V.A. for the Release of Damages and Construction Permit for Road Improvements to the Sequoyah Nuclear Plant at the Sequoyah Nuclear Plant Access Railroad and Highway & Lovell Rd.

231

RESOLUTION:

To Declare Dexter Lane A Dis-trict Road.

231

RESOLUTION:

To Declare Saratoga Lane, Revere Circle & Beacon Lane District Roads.

231

RESOLUTION:

To Declare Porter Drive & Barclay Lane District Roads.

232

RESOLUTION:

To Grant a Variance in Sub-division Regulations to Construct 300' of Cottonwood Lane with A Grace of 16.86%.

232

RESOLUTION:

Accepting Bid of Brown Brothers, Inc. for Paving of the Parking Lot at the Health Department in the Amount of \$1500.00.

233

RESOLUTION:

Accepting Bid of Forrest Cate Ford, Inc. for one new 1970 Model Automobile for the Sheriff's Department in the Amount of \$2,633.75.

233

84

RESOLUTIONS

June 17, 1970

RESOLUTIONS

June 17, 1970 (Continued)

RESOLUTION:
~~Rezoning from Rural Residential District to Local Business District a Tract of Land Adjoining the Signal Terrace Subdivision. This Tract is Located 200' S. of the S. Line of Albert Rd., Fronts 720' on the W. Line of Taft Highway, & Extends Northwestwardly 149' to the SE Corner of Lot 59 Signal Terrace Subdivision, Thence Northeastwardly Along the Rear Lot Lines of Said Subdivision 722', Thence Southeastwardly 266.1' to Taft Highway, the Point of Beginning.~~ 235

RESOLUTION:
~~Closing & Abandoning a Section of Upshaw Rd. (Formerly Known as Shot Hollow Road) Adjacent to Lot 9, Washington Hills Re-Subdivision of Lots 9 to 25, Unit #1. This 50' Section of Upshaw Rd. Begins at a Point Where the S. Boundary of Upshaw Rd. Intersects the Western Boundary of the Volunteer Ordinance Works and Extends Westwardly A Distance of 220' to a Point 7.5' E. of the Intersection of said Upshaw Rd. & Basswood Drive.~~ 236

RESOLUTION:
~~Resolution of the County Council of Hamilton County, Tenn., Authorizing the Execution & Issuance of Interest Bearing Rural School Capital Outlay Notes Not to Exceed the Sum of \$1,440,000.00 by Hamilton County, Tenn., and Providing for the Payment of said Notes.~~ 237-A

RESOLUTION:
~~Rezoning from Agricultural District to Urban Residential District a Tract of Land Being Lots 3, 4, & 5, Block 3 of the Knauff Addition to Apison. This Tract is Located some 1289' S. of Mc onald Road, Fronts 150' on the Northeastern Line of Apison Pike & Extends Northeastwardly Between Parallel Lines for A Distance of 150'.~~ 237

RESOLUTION:
~~Resolution of the County Council of Hamilton County, Tenn., Authorizing the Execution and Issuance of Interest Bearing Rural School Capital Outlay Notes Not to Exceed the sum of \$1,440,000.00 by Hamilton County, Tenn., and Providing for the Payment of Said Notes.~~ 237

RESOLUTION:
~~To Amend the School Fund Budget by Adding the Following:~~ 238

Adult Education	\$ 39,560.00
Administration	\$ 17,400.00
Pupil Transportation	\$ 31,000.00
School Lunch Program	\$ 36,000.00
	<u>\$123,960.00</u>

RESOLUTION:
~~To Declare Layton Lane A District Road.~~ 238

RESOLUTION:
~~Amending Resolution of March 18, 1970 Entitled "Authorizing The County Judge to Join with The City of Chattanooga to Sell to the State of Tenn., Department of Highways, Tract No. 145 Project U-094-1(3) for \$425.00" by Changing the Amount Offered from \$425.00 to \$450.00.~~ 238

RESOLUTION:
~~Authority to Accept Offer of Irene Blake to Purchase Lot 4, Block 20, Ward 13, Boulevard Park, as shown in Plat Bk. 5,~~

Page 50, in the Register's Office of Hamilton County, Tennessee in the Amount of \$225.00. 239

RESOLUTION:
~~Authority to Accept Offer of Eugene Leroy Scott, Sr., & wife, Mary Ruth Scott to Purchase Lot 10, Block 17, Fairview Addition, Ward 13, as shown in Plat Bk. 2, P. 11, in the Register's Office of Hamilton County, Tenn. in the Amount of \$351.37.~~ 240

RESOLUTION:
~~Authority to Accept Offer of Carl L. Swafford to Purchase Lot 748, NE Corner of Block 29, Central Land Company S/D, Reeves Tax #88-18-4, Triangular in Shape, Bounded on the North by E. 11th St., on the E. by Unopened Magnolia St. & on the S. by Chattanooga Belt RR, Ward 7, as shown in Plat Bk. 5, P. 5, in the Register's Office of Hamilton County, Tenn., in the Amount of \$682.79.~~ 240

RESOLUTION:
~~Authority to Accept Offer of Clyde W. Thompson & wife, Pearl J. Thompson to Purchase Lot 75 E. 95' of 10, S. 9 1/3' of 11, Huddle Farm, Bagleys S/D of Block 10, as shown in Plat Bk. 1, P. 38, in the Register's Office of Hamilton County, Tennessee in the Amount of \$362.00.~~ 241

RESOLUTION:
~~Authority to Accept Offer of Clyde W. Thompson & wife, Pearl J. Thompson to Purchase Lot 58, Block D, Ward 11, Brocks #3 Subdivision, as shown in Plat Bk. 5, P. 42, in the Register's Office of Hamilton County, Tennessee in the Amount of \$628.00.~~ 241

RESOLUTION:
~~Authority to Accept Offer of Carl W. Patterson & wife, Arrants Patterson to Purchase Lots 448 & 449, Block 39, Ward 13, Mission Ridge Land Company as shown in Plat Bk. 2, P. 25, in the Register's Office of Hamilton County, Tenn. in the Amount of \$1,565.33.~~ 242

RESOLUTION:
~~Authority to Accept Offer of John C. Williams to Purchase Lot 3, Block 1, Ward 13, Anderson, E. P. E5-10 DeSabra, as shown in Plat Bk. 8, P. 12, in the Register's Office of Hamilton Co., Tenn. in the Amount of \$506.60.~~ 243

RESOLUTION:
~~Authority to Accept Offer of John C. Williams to Purchase Lot 2, Block 16, Ward 13, Boulevard Park, as shown in Plat Bk. 5, P. 50, in the Register's Office of Hamilton County, Tennessee in the Amount of \$408.20.~~ 243

RESOLUTION:
~~Authority to Accept Offer of John C. Williams to Purchase Lots 6 & 8, Ward 13, Boulevard Park, as shown in Plat Bk. 5, P. 50, in the Register's Office of Hamilton County, Tenn. in the Amount of \$509.20.~~ 244

RESOLUTION:
~~Authority to Accept Offer of John C. Williams to Purchase Lot 28, Block 18-35-36, Ward 12, Spring Place, as shown in~~

RESOLUTIONS

June 17, 1970 (Continued)

Plat Bk. 3, P. 19, in the Register's Office of Hamilton County, Tenn. in the Amount of \$517.37.

244

RESOLUTION:

Authority to Accept Offer of William L. Masingill & wife, Mary Frances Masingill to Purchase Lot 4, Block 11, Ward 12, Allens Addition to Mission Park, as shown in Plat Bk. 6, P. 51, in the Register's Office of Hamilton County, Tenn. in the Amount of \$125.30.

245

RESOLUTION:

Authority to Accept Offer of William L. Masingill & wife, Mary Frances Masingill to Purchase Lot 13, Block 9, Mission Park, as shown in Plat Bk. 5K, P. 335, in the Register's Office of Hamilton Co., Tenn., in the Amount of \$101.00.

245

RESOLUTION:

Authority to Accept Offer of William L. Masingill & wife, Mary Frances Masingill to Purchase Lot 7, Block 11, Ward 12, Mission Park to Allens Subdivision, as shown in Plat Bk. 6, P. 25, in the Register's Office of Hamilton County,

Tenn. in the Amount of \$125.30. 246

June 29, 1970 (Adjourned Meeting)

RESOLUTION:

Resolution Adopting Budget Covering the Fiscal Year 1970-1971 and Fixing the Tax Levy For the Year 1970 for Hamilton County, Tennessee.

248

RESOLUTION:

Resolution Accepting Bid of Forrest Cate Ford, Inc. for Two 1970 Model Ford Custom Automobiles for the Assessor of Property in the Amount of \$4671.38.

249

July 1, 1970

RESOLUTION:

Rezoning from Agricultural District to Rural Residential District a Tract of Land Being a Part of the E. $\frac{1}{2}$ of Section 34, Township 4, Range 3, W. of the Basis Line in the Ocoee District. This Tract Fronts some 1850' on the N. Line of Short Tail Springs Road, Fronts some 2350' on the S. Line of Short Tail Springs Rd., Begins some 800' NE of Hunter Rd. & Extends Northwestwardly some 680' to the T.V.A. Reservation Boundary, Thence Along Said Boundary Line for 830', thence Northeastwardly Along Said Boundary for 2970', thence Southwestwardly Along the W. Property Line of J. D. Dill Heirs' Property for 1540' to the SW Corner of Said Dill Property, thence Southeastwardly Along Southern Line of Dill Property for 1280' to the E. Line of Section 34, thence Along Said Section Line for 120' to the N. Line of Short Tail Springs Rd., thence along the N. Line of Short Tail Springs Rd. for some 300'; thence continuing for 274.1', thence Southeastwardly 210.4' to the E. Line of Section 34, thence Southwestwardly Along Said Section Line for 1710', thence Northwestwardly at a Right Angle for 1905' to the S. Line of Short Tail Springs Rd., the Point of Beginning. Excluding therefrom the right-of-way of Short Tail

RESOLUTIONS

July 1, 1970 (Continued)

Springs Rd. & Two Lots (165' x 267' & 264' x 330') Located on the N. Line of Short Tail Springs Rd. & at the SW Corner of Said Tract as Recorded in Bk. 869, P. 530 & Bk. 912, P. 251 of the Register's Office.

251

RESOLUTION:

Authorizing the County Judge & County Manager to Execute a Memorandum of Understanding Between the City of Chattanooga & Hamilton County & the Tenn. Dept. of Highways in Cooperation with the U.S. Dept. of Transportation, Federal Highway Administration, Bureau of Public Roads Relative to the Establishment of a Traffic Operations Program to Increase Capacity & Safety Hereinafter Referred to as the Chattanooga TOPICS Program.

253

RESOLUTION:

To Grant a Variance in Subdivision Regulations to Construct About 500' of Shady Fork Road with a Grade of 17% to 19%.

254

RESOLUTION:

To Declare Bonneville Circle A District Road.

254

RESOLUTION:

Accepting Bids of Vulcan Materials Company, Mid-State Materials Company & The Stone Man, Inc. for a Six Months Supply of Road Materials for the Hamilton Co. Highway Department.

254

RESOLUTION:

Accepting Bid of Ervin Supply Corporation for Vinyl Asbestos Floor Tile to be Used for the Sale Creek School Job in the Amount of \$2,803.02.

255

RESOLUTION:

Accepting Bid of U.S. Plywood for 475 Pieces of $\frac{1}{4}$ " Plywood to be used for the Sale Creek Job in the Amount of \$1,339.50.

256

RESOLUTION:

Authority to Accept Offer of Jimmy C. Coleman to Purchase W50, E 95 of 734, Ward 13, Block 52, Missionary Ridge Land Company as shown in Plat Bk. 2, Page 25, in the Register's Office of Hamilton County, Tenn. in the Amount of \$100.00.

256

RESOLUTION:

Authority to Accept Offer of Leroy Scott & wife, Mary Scott to Purchase S 105 Feet of Lot 7, Ward 13, Block 20, Boulevard Park, as shown in Plat Book 5, Page 50 in the Register's Office of Hamilton County, Tennessee in the amount of \$200.00.

257

July 15, 1970

RESOLUTION:

Rezoning from Local Business District to General Business District a Tract of Land Being T.V.A. Tract XCR-620. This Tract is Located at the NE Intersection of Highway 58 and S. Access Rd., Fronts 300' on the N. Line of Highway 58, Fronts 305' on the E. Line of S. Access Rd. & Extends Northeastwardly 298', thence Southeastwardly 169' to the W. Line of Chickamauga Ave. (Not open), thence Southwestwardly 163' Along Said Right-of-way to Highway 58, The Point of Beginning.

259

RESOLUTION:

A Resolution Designating the Chattanooga-Hamilton County Rescue Service as the Rescue Service for Hamilton Co., Tenn.

260

July 15, 1970 (Continued)

July 15, 1970 (Continued)

RESOLUTION:
Accepting Bid of General Electric Supply Co. for Light Bulbs for the '70-'71 School Term in the Amount of \$2,838.86. 260

RESOLUTION:
Accepting Bid of Graybar Electric Company, Inc. for Light Bulbs for the '70-'71 School Term in the Amount of \$2,838.86. 261

RESOLUTION:
Authority to Accept Offer of Jim Buffington & wife, Doris J. Buffington to Purchase Lot 160 & Lot 162, White City, Ward 13, Reeves Tax #150-12-4 & \$150-12-6, as Shown in Plat Bk. 6, P. #39, in the Register's Office of Hamilton County, Tenn. in the Amount of \$200.00. 261

RESOLUTION:
Authority to Accept Offer of Southern Realty Company to Purchase Lot 44, Ward 12, Pickens #2, as shown in Plat Bk. 2, P. 1, in the Register's Office of Hamilton County, Tenn. in the Amount of \$101.00. 262

RESOLUTION:
Authority to Accept Offer of Luther McCall to Purchase Lot 57, Ward 13, White City, as Shown in Plat Bk. 6, P. 39, Register's Office of Hamilton County, Tenn. in the Amount of \$373.32. 263

RESOLUTION:
Authority to Accept Offer of Southern Garnettors, Inc. to Purchase Lot 19, Block 11, Ward 12, Allens Addition to Mission Park as shown in Plat Bk. 6, P. 51, in the Register's Office of Hamilton County, Tenn. in the Amount of \$301.00. 263

RESOLUTION:
Authority to Accept Offer of W. C. Lane & wife, Gloria Lane to Purchase Lot 13, Block 213, Ward 13, E. E. Land Company Addition No. 1, as shown in Plat Bk. 2, P. 22, in the Register's Office of Hamilton County, Tenn. in the Amount of \$900.00. 264

RESOLUTION:
Authority to Accept Offer of Larry Eugene Gann & wife, Katherine L. Gann to Purchase Lots 25 & 26, Bl. 22, Ward 17, CLCIRY #1, Reeves Tax #23-9-33, as Recorded in Plat Bk. 3, P. 31, in the Register's Office of Hamilton County, Tenn. in the Amount of \$100.00. 264

RESOLUTION:
Authority to Accept Offer of Harrel W. Ulrich to Purchase Lots 10, 11 & 12, Ward 15, Idlewild Park, as shown in Plat Bk. 6, P. 3, in the Register's Office of Hamilton County, Tenn. in the Amount of \$520.00. 265

RESOLUTION:
Authority to Accept Offer of Luther Masingill & wife, Mary Masingill to Purchase Lots 6, 7 & 8, Ward 12, Cochran's Subdivision, as shown in Plat Bk. 2, P. 41, in the Register's Office of Hamilton County, Tenn. in the Amount of \$2,051.35. 266

RESOLUTION:
Authority to Accept Offer of John P. Hoover to Purchase Lot 7, Bl. 23, Ward 13, Boulevard Park, as shown in Plat Bk. 5, P. 50, in the Register's Office of Hamilton Co., Tenn. in the Amt. of \$326.00. 266

RESOLUTION:
Authority to Accept Offer of Chrystol D. Vess to Purchase Lot Pt of 30, Block K, Ward 15, Belvoir Place, Reeves Tax #96-7-23 as shown in Plat Book 10, P. 37, in the Register's Office of Hamilton County, Tenn. in the Amount of \$50.00. 267

RESOLUTION:
Authority to Accept Offer of Charles L. Randolph and wife, Doris Ann Randolph to Purchase Lot 27, Glass Farm, Ward 12, as shown in Plat Book 1, Page 1, in the Register's Office of Hamilton County, Tenn. in the Amount of \$50.00. 267

RESOLUTION:
Authority to Accept Offer of June F. Hood & wife, Pauline J. Hood to Purchase Lot 377, Ward 13, Clifton Hills No. 2, as shown in Plat Bk. 6, P. 16, in the Register's Office of Hamilton County, Tenn. in the Amount of \$623.39. 268

RESOLUTION:
Authority to Accept Offer of Doris Ann Pitts to Purchase Lot W25 of 123, Block 19, A. P. No. 1, as shown in Plat Bk. 3, P. 8, in the Register's Office of Hamilton County, Tenn. in the Amount of \$50.00. 268

RESOLUTION:
Authority to Accept Offer of Robert C. Cox & wife, Virginia F. Cox to Purchase Lots 180 & 181, White City, Ward 13, as shown in Plat Bk. 6, P. 39, in the Register's Office of Hamilton County, Tenn. in the Amount of \$725.52. 269

RESOLUTION:
Authority to Accept Offer of William G. Powell to Purchase Lot E25 of 18, W25 of 19, South Idlewild Subdivision, as shown in Plat Bk. 6, Page 3, in the Register's Office of Hamilton County, Tenn. in the Amount of \$51.01. 270

RESOLUTION:
Authority to Accept Offer of Ernest F. Turner & wife, Clara R. Turner, to Purchase Lots 254 & 255, Ward 13, Pt. Cedar Hills #2, as shown in Plat Book 6, Page 54, in the Register's Office of Hamilton County, Tenn. in the Amount of \$312.00. 270

RESOLUTION:
Authority to Accept Offer of Southern Realty Company to Purchase Lot 24, Ward 12, Pickens #1, as shown in Plat Bk. 2, P. 1, in the Register's Office of Hamilton County, Tennessee in the Amount of \$102.00. 271

RESOLUTION:
Authority to Accept Offer of Carter H. Evans to Purchase Lot 119, Montagues Addition No. 2, Cedar Hills Addition, as shown in Plat Book 6, P. 19, in the Register's Office of Hamilton County, Tenn. in the Amount of \$626.00. 271

RESOLUTION:
Authority to Accept Offer of Mary B. Carter to Purchase Lots 146 through 149, Ward 12, White City, Reeves Tax #150-5-13, as shown in Plat Bk. 6, P. 39, Register's Office of Hamilton County, Tenn. in the Amount of \$500.00. 272

July 15, 1970 (Con't.)

August 5, 1970 (Con't.)

RESOLUTION:
Authority to Accept Offer of Ralph Wilson & wife, Ella Wilson to Purchase Lots 146 through 149, Ward 12, White City, Reeves Rax #150-5-13, as shown in Plat Bk. 6, P. 39, Register's Office of Hamilton County, Tenn. in the Amount of \$500.00. 272

RESOLUTION:
Authority to Accept Offer of William G. Kellerhals and wife, Fairie W. Kellerhals to Purchase Lot 13, Block 4, Ogden-Bushnell, Giles & hulse, Resubdivision of Lot 4, Normal Park, as shown in Plat Bk. 6, P. 41 in the Register's Office of Hamilton County, Tenn. in the Amount of \$50.00. 273

RESOLUTION:
Authority to Accept Offer of Harold L. Miller and wife, Mary H. Miller to Purchase Lot 36, Hixson Heights Subdivision as shown in Plat Bk. 12, P. 22 in the Register's Office of Hamilton County, Tenn. in the Amount of \$300.00. 274

RESOLUTION:
Authority to Accept Offer of Loret Mills, Inc. to Purchase Glass Subdivision, a Lot Beginning at a Point 150 Feet, More or less, from the SE Corner of Williams and Main Streets, Thence to the South Side of the Intersection of an Alley with Williams St., thence Eastwardly 80 ft., more or less, to a Point, Thence Southwardly 31 ft., more or less and Parallel to Williams St. to a Point, Thence Westwardly 80 ft., more or less and Parallel to said Alley to a Point on the Eastern Side of Williams St., thence Northwardly 31 ft., more or less to the Point of Beginning and Being the Same Property Conveyed to Joe V. Williams, Jr., Trustee, by Mrs. Nannie W. Davis by Deed Registered in Bk. 1341, P. 508 in the Register's Office, Hamilton County, Tenn., Described as Lot C7W, Block P, Glass, Ward 5, Reeves Tax #101-18-15, in the Office of the Assessor of Property for Hamilton County, Tennessee in the Amount of \$1,000.00. 274

RESOLUTION:
Authority to Accept Offer of Southern Realty Company to Purchase Lot 43, Ward 12, J. W. Pickens Subdivision, as shown in Plat Bk. 2, P. 1, in the Register's Office of Hamilton County, Tenn., in the Amount of \$102.00. 275

RESOLUTION:
Rezoning from Agricultural & Rural Residential Districts to Urban Residential District a Tract of Land Being a Part of the SE Quarter of Section 21, Township 4, Range 3, W. of the Basis Line, Ocoee District. This Tract is Located some 2400' SE of the S. Line of Ramsey Rd., Fronts 505' on the N. Line of Harrison Bay Rd., & Extends Northeastwardly Along the Eastern Line of Section 21 for 775', Thence Northwestwardly at a Right Angle for 400', thence Southwestwardly for 390' to the Northern Line of Harrison Bay Rd., the Point of Beginning. 277

RESOLUTION:
Rezoning from Agricultural District to Rural Residential District a Tract of Land Being Part of the North 40 acres of Lot 5 of the Sevier Lovelady Lands. This Tract is Located some 1410' Northeast of Thrasher Pk. Being some 150' SE of & Parallel with Gann Rd. for 837.94', & Extends Southeastwardly for 1890.84', thence Southwestwardly at a Right Angle for 876.36', thence Northwestwardly at a Right Angle for 1670.66' to a Point 150' SE of Gann Rd., the Point of Beginning. (Balance of Tract Which Consists of 837.94' Frontage on Gann Rd. is within the Corporate Limits of Soddy-Daisy.) 278

RESOLUTION:
Rezoning from Rural Residential District to General Business District a Tract of Land Being in the NE Quarter of Section 10, Township 5, Range 3, W. of the Basis Line, Ocoee District. This Tract is Located some 765' N. of Mahlon Dr., Fronts 31.88' on Highway 58, & Extends Northeastwardly 100', Thence Southeastwardly 50', Thence Southwestwardly 122.1' to Highway 58, the Point of Beginning. 279

RESOLUTION:
Rezoning from Rural Residential District to Local Business District a Tract of Land Being Lot 18, & a Part of Lot 19 of the Ryall Springs Subdivision. This Tract is Located 780' SW of the Center Line of Banks Rd., Fronts 78' on the E. Line of E. Brainerd Rd. & Extends Southeastwardly Between Parallel Lines for 290'. 279

RESOLUTION:
Rezoning from Rural Residential District to Local Business District a Tract of Land Being a Part of the SW Quarter of Section 21, Township 4, Range 3, W. of the Basis Line, Ocoee District. This Tract is Located at the SE Intersection of Harrison Bay Rd. & Ramsey Rd., Fronts 335' on the E. Line of Harrison Bay Rd. (Formerly Known as Birchwood Pike), Fronts 135' on the S. Line of Ramsey Rd. & Extends Southeastwardly 365', Thence Northwestwardly 91' to the E. Line of Harrison Bay Rd., the Point of Beginning. 280

RESOLUTION:
Rezoning from Rural Residential District to Local Business District a Tract of Land Being a Part of the S. M. Morgan Farm. This Tract is Located 416' N. of the N. Line of S. Morgan Lane, Fronts 175' on the East Line of Dayton Pike (U.S. #27) & Extends Southeastwardly Between Parallel Lines for a Distance of 200'. 281

RESOLUTION:
Authority for County Judge to Enter Into Sales Agreement with the U. of Chattanooga & to Execute Warranty Deed with City of Chattanooga Conveying Jointly Owned Property Known as Engel Stadium unto the U. of Tennessee for One Dollar, Conditioned upon the Property 281

August 5, 1970 (Con't.)

August 19, 1970 (Con't.)

Reverting to Grantors in the Event-Grantee-Fails-to-Commence Construction of a Football Stadium within Five Years From Date of Conveyance.

281

RESOLUTION:

Resolution Authorizing Hamilton County, Tenn. to Borrow the Sum of Six Hundred Thousand Dollars (\$600,000.00) of which Sum Two Hundred Thousand Dollars (\$200,000.00) will be Borrowed from American National Bank & Trust Co. of Chattanooga, Chattanooga, Tenn., Two Hundred Thousand Dollars (\$200,000.00) from Hamilton National Bank of Chattanooga, Chattanooga, Tenn., & Two Hundred Thousand Dollars (\$200,000.00) from Pioneer Bank, Chattanooga, Tenn., said Borrowing to be Upon Notes to be Signed by The County Judge & the County Court Clerk of said County with Seal Attached & to Authorize the Renewal of Such notes, in Accordance with Sections 5, 6 & 7 of Chapter 358 of the Public Acts of 1957 of the General Assembly of the State of Tennessee.

282

RESOLUTION:

To Amend the School fund Budget as Follows: Decrease State Capital Outlay & Increase Transportation \$12,500.00. Increase Federal Program \$114,848.11.

284

RESOLUTION:

To Declare La Porte Drive A District Road.

285

RESOLUTION:

Authorizing the County Judge to Execute a Contract with the Dept. of Highways of the State of Tenn. & the City of Chattanooga, Tenn. on Project No. 33412-3303-23 & Project No. 33144-3504=04.

285

RESOLUTION:

Awarding Bid for Fire, Theft & Liability Insurance to Employers Insurance of Wausau on County Vehicles in the Amount of \$26,498.00.

286

RESOLUTION:

Accepting Bid of Gulf Oil Corporation for a Three Months Supply of Highest Gasoline for Various Departments of Hamilton County in the Amount of \$.1269 per Gallon.

286

RESOLUTION:

Accepting Bid of Chattanooga Paper & Woodenware Co. for Paper Products, Tissue & Towels for the Hamilton County Storeroom in the Amount of \$12,680.00.

287

August 19, 1970

RESOLUTION:

Rezoning from Rural Residential District & Agricultural District to General Business District a Tract of Land Being a Part of Tract 3, Brainerd Acres. This Tract is Located some 520' W. of Kinsey Dr., Fronts 75' on the N. Line of E. Brainerd Rd., & Extends Northwestwardly for 150', Thence Westwardly 25', thence Northwestwardly Along the E. Line of Lot 2, Brainerd Acres for 250', thence Southeastwardly 100', thence Southwestwardly Along the Dividing Line of Lots 3 & 4, Brainerd Acres, for 400', to the N. Line of E. Brainerd Rd., the Point of Beg.

288

RESOLUTION:

Requests Being A Part of Lots 1-5,, 16-20, Bl. 13, Lots 1-5, 16-20, Bl. 14, & the South 60' of Lots 1-5, Bl. 15, W. Chatta. Land Co. Subdivision #1:

1. Rezone from Agricultural District to Rural Residential District a Tract of Land Located 325' N. of the N. Line of Pan Gap Rd., Fronts 425' on the E. Line of O'Grady Dr. & Extends Southwestwardly Between Parallel Lines for 242.5' (South Line) 243.8' (N. Line).

2. Close and Abandon the Following Streets & Alleys:

A. A 20' Alley Located 140' N. of the N. Line of Pan Gap Rd. Beginning at the E. Line of O'Grady Dr. & Extending Southeastwardly for 242'.

B. A 50' Right-of-way (Hooker Ave.) Located 300' N. of the North Line of Pan Gap Rd., beginning at the E. Line of O'Grady Dr. & Extending Southeastwardly 242.5'.

C. A 20' Alley Located 490' N. of the N. Line of Pan Gap Rd., Beginning at the E. Line of O'Grady Dr. & Extending Southeastwardly for 243'.

D. A 40' Right-of-way (Bragg Ave.) Located 650' N. of the N. Line of Pan Gap Rd., Beginning at the E. Line of O'Grady Dr. & Extending Southeastwardly for 243.5'.

THESE REQUESTS ARE SUBJECT TO THE APPROVAL OF THE COUNTY ENGINEER.

289

RESOLUTION:

Authorizing the County Judge as Fiscal Agent to Execute A Deed Transferring Real Property to the Young Mens Christian Association of Chattanooga.

290

RESOLUTION:

To Authorize the County Judge, The Honorable Chester L. Frost, to Sign a Contract Between Selmon T. Franklin Associates, Architects, Inc. and the Chattanooga Hamilton Co. Health Dept. for the Purpose of Additions & Alterations to the Chattanooga Hamilton Co. Health Dept. Located at 921 E. Third St., Chattanooga, Tenn.

292

RESOLUTION:

To Declare Village Way Dr., E. Village Lane & W. Village Lane District Roads.

293

RESOLUTION:

Accepting Bid of Southern Blow Pipe O Roofing Co. for re-roofing the Hamilton Co. Dept. of Education Building in the Amount of \$3,480.00.

293

RESOLUTION:

Accepting Bid of Sound Engineering Co. for one Complete Closed Circuit TV System to be Installed at the Hamilton County Jail in the Amount of \$19,937.80.

294

RESOLUTION:

Authority to Accept Offer of Pat St. Charles, Jr., Trustee, to Purchase 4.3 Acres, more or less, Beck Subdivision, Reeves No. 1870-7-2 in the Amount of \$410.00.

295

RESOLUTION:

Authority to Accept Offer of Bob George, Inc. to Purchase SW 1/4 of SE 1/4 of Section 5-T3-R2, Alma H. Chambers Tract, Reeves No. 3311-1-3. In the Amount of \$113.00.

295

89

RESOLUTION:
 Authority to Accept Offer of Preston Tate & wife, Marie Tate to Purchase Lots 24 & 28, Bankson Latimore Subdivision as shown in Plat Bk. 6, P. 41 in the Register's Office of Hamilton County, Tenn. in the Amount of \$525.00. 296

RESOLUTION:
 Authority to Accept Offer of W.G. McGlothlin, Trustee, to Purchase Lots 37, 43 & 50, E. B. Clark Addition, as shown in Plat Bk. 6, P. 49 in the Register's Office of Hamilton Co., Tenn. in the Amount of \$336.00. 296

RESOLUTION:
 Authority to Accept Offer of John McCrary, Jr. to Purchase Lot 23, Springvale Subdivision as shown in Plat Bk. 6, P. 51 in the Register's Office of Hamilton County, Tenn. in the Amount of \$150.00. 297

RESOLUTION:
 Authority to Accept Offer of Carl L. Gibson, Trustee, to Purchase Lots 7, 8, 9, 10, 11, 12, 16 & 17, W. Side Park Subdivision, Block E, Reeves no. 3310-7-1, 3310-7-2 & 3310-7-5, in the Amount of \$933.00. 297
 September 16, 1970

RESOLUTION:
 Rezoning from Agricultural & Rural Residential Districts to Urban Residential District a Tract of Land Being the Joseph Ashley Tract. 333

RESOLUTION:
 Rezoning from Agricultural District to Urban Residential District a Tract of Land Being A Part of the N.E. Quarter, Section 31, Township 4, Range 2, W. of the Basis Line, Ocoee District. 334

RESOLUTION:
 Rezoning from Agricultural District to Urban Residential District a Tract of Land Being Part of the Joe Rogers Tract. 335

RESOLUTION:
 Rezoning from Rural Residential District to Industrial District a Tract of Land Being Lots 9 Through 14 Inclusive, Block A, of the Levine Subdivision. 336

RESOLUTION:
 Rezoning from Agricultural District to Rural Residential District a Tract of Land Being A Part of the Southwest 1/4 of Section 16, and a Part of the Southeast 1/4 of Section 17, Township 1, Range 2, W. of the Basis Line, Ocoee District & Being Known as the Denis Holmes Tract. 337

RESOLUTION:
 Rezoning from Agricultural District to Urban Residential District a Tract of Land Being A Part of the Olin Hixson Property. 338

RESOLUTION:
 Authorizing the County Judge to Execute an Option to Sell to the City of Chattanooga the West 35' More or Less of Lot 15, Block B, Washington Park Subdivision as shown in Plat Bk. 14, P. 144 of the Hamilton County Register's Office to be Used for the Right-of-way of the Airport Connector Road for the Sum of \$1.00. 338

RESOLUTION:
 Authority to accept Offer of Ralph G. Lewis, Jr. to Purchase Lots 51 & 57, Dallas View Subdivision, as shown in Plat Book 14, P. 137 in the Register's Office of Hamilton County, Tenn. in the Amount of \$600.00. 339

RESOLUTION:
 Accepting Bid of James E. Cox Company, Inc. for one Automated Washer and one Gas Heated Dryer for the Hamilton County Jail in the Amount of \$2,547.60. 340

RESOLUTION:
 Accepting Bid of Gulf Oil Corporation for #2 Fuel Oil for the School Term of 1970-71 for Approximately 65,000 Gallons in the Amount of \$.1237 Per Gallon. 340

RESOLUTION:
 Accepting Bid of Southern Products Company for Floor Maintenance Materials for the Hamilton County School Term of 1970 & 1971 as Follows:

	30 Gal. Drum	15 Gal. Drum
Cleaner	1.50	1.60
Finish	2.50	2.60
Was	2.45	2.55

	<u>REZONING</u>		<u>REZONING</u>	
	November 19, 1969		December 17, 1969 (Con't.)	
	<p>REZONING: Resolution-Rezoning from Agricultural District to Tourist Court and Motel District a Tract of Land Being the Hobert C. Kerley Tract. This Tract is Located 2600' East of the Intersection of Pitts Road and Extends Southwardly 290' to a Point; Thence Northwestwardly 808.5' on the Ed Henderson Line; Thence Northeastwardly 1501.5' to a Point in the Johnnie Barker Line; Thence Southeastwardly 1361' Along the Divide Ridge; Thence Northeastwardly 297'; Thence Eastwardly 396' to the Pitts Corner; Thence Southwestwardly 1647.5' to the North Line of Pitts Road, the Point of Beginning. (DENIED)</p>	2	<p>for 312', Thence Southeastwardly along the South Line of the Wallace J. Moon Tract for 1102', Thence Southwardly 690' Along the W. A. Kobett's Line to Highway 58, The Point of Beginning.</p>	30
	<p>REZONING: Resolution-Rezoning from Agricultural District to Urban Residential District a Tract of Land Being a Part of the Northwest Quarter of Section 23, Township 6, Range 3, West of the Basis Line in the Ocoee District. This Tract is Located some 740' South of the South Line of Panavista Lane, Fronts 190' East of and Parallel With the East Line of Concord Road for 330' and Extends Northeastwardly Between Parallel Lines for a Distance of 800'.</p>	3	<p>January 21, 1970 REZONING: Rezoning from Agricultural District to Urban Residential District a Tract of Land Adjoining the Western Line of the Plaza Hills Subdivision Being the H. W. Ulrich Tract. This Tract is Located some 600' Southeast of Sherry Lane and some 150' South of Delashmitt Road at its Northwest corner, Fronts 300' on the Northern Line of a T.V.A. Transmission Line Easement, said Line Being the Red Bank-Hamilton County Limits Line; Thence Extends Southwestwardly 770' to the Southwest Corner of Lot 12, Plaza Hills Subdivision, Thence Northwestwardly 415' to the Southeast Corner of the Bobby J. Hardy Tract, Thence in an Irregular Northeastwardly Direction, Along the Hardy East Line for 873.7' to the Northern Line of the T.V.A. Transmission Line Easement, the Point of Beginning.</p>	67
	December 17, 1969			
	<p>REZONING: Resolution-Rezoning from Rural Residential District to Local Business District a Tract of Land Being a Part of the W. H. Bell Tract. This Tract is Located 80' South of the South Line of Mimosa Drive, Fronts 300' on the East Line of Dayton Highway (U.S. 27) and Extends Southeastwardly Between Parallel Lines A Distance of 150'.</p>	29	<p>REZONING: Resolution-Rezoning from Agricultural District to Urban Residential District a Tract of Land Being a Part of Lot 5, Block C, of the J. L. Jenkins' Subdivision. This Tract is Located 643.5' E. of the E. Line of Gunbarrel Rd., Fronts 324.25' on the N. Line of Shallowford Rd. and Extends Northeastwardly 641' to the Southeast Corner of Lot 19, Twin Brook Subdivision, Thence Northwestwardly Along the South Line of Said Lot for 132', Thence Southwestwardly 200'; Thence Northwestwardly, at a Right Angle, 192.2', Thence Southwestwardly, at a Right Angle, 441' to Shallowford Road, the Point of Beginning.</p>	69
	<p>REZONING: Resolution-Rezoning from Agricultural District to Local Business District a Tract of Land Being Part of the J. Walter Cummings Tract. This Tract is Located 993.13' South of the South Line of Cummings Highway, Fronts 200' on the West Line of I-24 and Extends Northwestwardly, at a Right Angle, for 100'; Thence Northeastwardly, Being 100' West of and Parallel with I-24, for 310' ±; Thence Southeastwardly 135' to the West Line of I-24, The Point of Beginning.</p>	30	<p>REZONING: Resolution-Rezoning from Agricultural District to Industrial District a Tract of Land Being the Albert G. Penney Tract (formerly the C. C. Penney Tract). This 65 Acre Tract is Located some 3/5 of a Mile SE of Hixson Pike, some 600' S. of Fairview Rd., Fronts some 1750' on the W. line and some 1550' on the E. line of Gold Point Circle (S. End) and Extends Southwestwardly some 600' to the N. Line of the J. Gilbert Stein Tract (formerly the Paul J. Viall Tract), thence Northwestwardly in an irregular line along the Stein Tract some 1279' to the E. line of the Wiley C. Phillips Tract, Thence Northeastwardly along the Eastern line of the Phillips Tract some 2000' to Gold Point Circle and Continuing Across said road in a Northeastwardly Direction some 475' to the G. E. Raulston W. line, thence Southeastwardly Along the Raulston W. line for some 1410'</p>	
	<p>REZONING: Resolution-Rezoning from Rural Residential and Agricultural Districts to Tourist Court and Motel District a Tract of Land Being in the Southwest Quarter, Section 23, Township 4, Range 3, West of the Basis Line Ocoee District. This Tract is Located some 1200' South of the South Line of Shirley Pond Road, Fronts 300' on the North Line of Highway 58, and Extends Northwestwardly Along the North Line of the Joseph J. Kobett's Line for 556', Thence Southwestwardly 180.9' to a Point in the North Line of the R. M. Chambers' Line, Thence Northwestwardly Along the Chambers' Line for some 780', Thence Northeastwardly</p>			

REZONING

January 21, 1970 (Con't.)

to the North Line of the Evelyn Montgomery Tract (Formerly the Joe Hixson Tract) Thence Southwardly Along the Montgomery Line some 1200' to Gold Point Circle, the Point of Beginning. Excluding Therefrom a 100' x 210' Lot Fronting on the E. Line of Gold Point Circle at the Northeast Corner of the Above Described Tract and a 100' x 300' Lot, 200' S. of the Above Described Lot.

70

REZONING:

Resolution-Rezoning from Agricultural District to Rural Residential Dis. a Tract of Land Being Lots 1,2,3, Unit 1 & Lots 14 & 17, Unit 2, Columbus Heights Subdivision, Also a Part of the W. B. Hunt, Sr., Tract and the J. M. Anderson Estate. This Tract is Located some 400' E. of Hixson Pk., Fronts some 1221.99' on the Eastern Line of Columbus Rd., Fronts some 2,173.84' on the Southern Line of Albermarle Rd. (Old Daisy-Dallas Rd.) to T-V-A. Marker Cr 314-10, & Extends Southwardly Along the Western Line of the Old Baxter Gann Tract for some 356', Thence Southeastwardly 338.7' to a Point, thence Eastwardly 389' to a Point, Thence Southwardly Along the Western Line of the Millard Tract a Distance of 834', Thence Southwestwardly some 500' to the Northeast Corner of Lot 17, Unit 2, Columbus Heights Subdivision, Thence Southwardly 185' to the Northeast division, Thence Southwardly 185' to the NE Corner of Lot 18, Thence Westwardly 208' to the North Line of St. John Rd., Thence Northwestwardly on the North Line of St. John Rd., for 120', Thence Northeastwardly 60', thence northwardly along the Eastern Line of Robert Varner Tract for 544.54', Thence Northwestwardly along the Northern Line of the Varner Tract for 604.8', Thence Southwestwardly Along the western Line of the Varner Tract for 362.8', Thence Southeastwardly Along the Southern Line of the Varner Tract for 513.6', Thence Westwardly 819.5' to the E. Line of Columbus Rd., the point of Beginning. (Excluding Therefrom some 800' Frontage, with a Depth of 50' +, on the S. Line of Albermarle Rd. already Zoned Rural Residential.

91

March 18, 1970

REZONING:

Resolution-Rezoning from Rural Residential District to Local Business District A Tract of Land Being A Part of Lot 2, Block A of Engle Estate Subdivision. This Tract is Located 100' South of the South Line of Morgan Lane, Fronts 100' on the East Line of Dayton Pike (U.S. #27) and Extends Southwardly Between Parallel Lines A Distance of 100'.

124

REZONING

March 18, 1970 (Continued)

REZONING:

Resolution-Rezoning from Rural Residential District to Local Business District Two Tracts of Land Being Part of Lot F of the Edgar L. Barker Estate.

1. This Tract is Located 290' North of the North Line of Williams Rd., Fronts 138' on the West Line of Hixson Pike & Extends Westwardly Between Parallel Lines A Distance of 379'.

2. This Tract is located 288' North of the North Lines of Williams Road, Fronts 140' on the East line of Hixson Pike and Extends Eastwardly Between Parallel Lines: The North Line Being 412', the South Line Being 401'.

125

REZONING:

Resolution-Rezoning from Rural Residential District to Local Business District A Tract of Land Being A Portion of Tract "B" of the Edgar L. Barker Estate. This Tract is Located 320' South of the Hixson Pike Cloverleaf, Fronts 132' on the East Line of Hixson Pike and Extends Eastwardly Between Parallel Lines: The North Line Being 456'; the South Line Being 445'.

126

REZONING:

Resolution-Rezoning from Rural Residential District to Local Business District a Tract of Land Being A Part of the Clyde & Bennie Jo Smith Tract. This Tract is Located 450' West of the West Line of Lee Highway, Fronts 180' on the Northern Line of Lee Highway, Fronts 180' on the Northern Line of Shallowford Road, and Extends Northeastwardly at a Right Angle, 250', Thence Southeastwardly Along the Northeastern Line of the Smith Tract some 250' to the Northeastern Corner of Said Tract, Thence Southwardly 100' to the North Line of Shallowford Road, the Point of Beginning.

126

April 15, 1970

REZONING:

Resolution-Rezoning from Agricultural District to Rural Residential District a Tract of Land Being a Part of the L. B. Austin Tract & Part of Tract 4, Lot 2 of the former Lou Gibson Tract. This Tract is Located some 365' Northwest of the W. Line of Old Hixson Pike, Fronts 325.17' on the N. Line of Austin Rd. & Extends Northeastwardly 180.7' to the NE Corner of the Alfred Hixson Property: Thence Northwestwardly Along the Rear Property Lines of Hixson, Major A. Jenkins & Sam Mannon 426' to the Rear Line of Lot 17, Smithwood Subdivision: Thence Northeastwardly Along the Rear Lot Lines of Lots 17, 16, 15 & 14 for 273.88'; Thence Southeastwardly 630'; Thence Southwestwardly Along the W. Property Line of Robert L. Hixson for 145.7'; Thence Southeastwardly Along the S. Line of the Hixson Tract 157'; Thence Southwestwardly Being 340' W. of and Parallel with the Center Line of Old Hixson Pike (Zoned Rural Residential) for 155'; Thence Northwestwardly 112' to NW Corner of J. O. Riddle Property: Thence

	<u>REZONING</u>		<u>REZONING</u>	
	April 15, 1970 (Con't.)		June 3, 1970 (Con't.)	
	Southwestwardly Along the W. Line of the Riddle Property for 184.6' to the N. Line of Austin Rd., the Point of Beginning.	158	for Some 125' to the Existing Local Business' Zoning, thence Northeastwardly Along the Existing-Local-Business for some 380' to the S. Line of Shallowford Rd., the Point of Beginning.	226
	REZONING: Resolution-Rezoning from Agricultural District to Rural Residential District a Tract of Land Being the E 1/2 of Lot 3, Lots 4 & 5, Block 7, West Side Land Company's Addition to Tiftonia. This Tract fronts 175' on the N. line of Kelley's Ferry Rd., Fronts 143' on the W. Line of Dower Rd. & Extends Northwestwardly 207.5' Along the Burt Tract, Thence Southeastwardly 221.6' to Kelley's Ferry Rd., the Point of Beginning.	159	REZONING: Rezoning from Agricultural District to Rural Residential District a Tract of Land Being in the NE Quarter of Section 26, Township 4, Range 3, W. of the Basis Line, Ocoee District. This Tract Fronts some 500' on the E. & W. Lines of Davis Mill Rd. & is Described as follows: Beginning on the T.V.A. Post 108-2 & Extending Northeastwardly 512' Along the T.V.A. Reservation Boundary-Also Extending Southwestwardly 108', Totaling 620' as its Western Boundary; Thence Extending Southeastwardly in Parallel Lines, the N. Line Being Along the T.V.A. Reservation Boundary, for a Distance of 1280'. (Excluding Therefrom the Right-of-way of Davis Mill Road).	226
	REZONING: Resolution-Rezoning from Urban Residential District to Local Business District a Tract of Land Being a Part of the David P. Casey Tract. This Tract Fronts 112' on the E. Line of Hixson Pike, Fronts 125' on the N. Line of Albert Lane and Extends Northeastwardly 118.5' to a Point in the Extended Dividing Line of Lots 39 & 40 of Dale Acres Subdivision: Thence Northwestwardly 125' to Hixson Pike, the Point of Beginning.	160	REZONING: Resolution-Rezoning from Rural & Urban Residential Districts to Local Business District Two Tracts of Land Being a Part of Tracts A-1 & B-1 of the Simpson Estate. 1. This Tract Fronts 280' on the E. Line of Tunnel Blvd., Fronts 400' on the N. Line of McCarty Rd., & Extends Northeastwardly, at a Right Angle, for 170', thence Northwestwardly, Being 400' E. of and Parallel with Tunnel Blvd. for some 600' to the S. Line of the Southern Railway Right-of-way, thence Southwestwardly Along Southern Railway Right-of-way, for 250', Thence Southeastwardly 175' Thence Southwestwardly 150' to the E. Line of Tunnel Blvd., the Point of Beginning. 2. This Tract Fronts 663.5' on the E. Line of Tunnel Blvd. & Extends Southeastwardly Between Parallel Lines for 400', the North Line Being Along the S. Line of McCarty Road.	227
	REZONING: Resolution-Rezoning from Agricultural District to Tourist Court & Motel District a Tract of Land Being a Part of the Floyd P. Raper Tract. This Tract is Located some 150' N. of the N. Line of Drew Hunter Rd., Fronts 40' on the W. Line of Hunter Rd. & Extends Northwestwardly Between Parallel Lines for 200' (Access Only): Thence Extends, at a Right Angle, Northeastwardly 114'; thence Westwardly for 910', thence Southwardly 660'; thence Eastwardly 210'; thence Northeastwardly 450'; thence Eastwardly 700'; thence Northeastwardly 56'; thence Eastwardly 170'; Thence Northerly 40' to the Point of Beginning.	224	REZONING: Resolution-Rezoning from Agricultural District to Rural Residential District a Tract of Land Being a Portion of the SE Quarter of Section 7, Township 4, Range 2 W. of the Basis Line in the Ocoee District. This Tract is Located some 1500' SE of the Intersection of Hunter Rd. & Old Hunter Rd., Located 563' SE of the E. Line of the Moore Property, Fronts 325' on the W. Line of Hunter Road & Extends Southwestwardly Between Parallel Lines a Distance of 135'.	228
	REZONING: Resolution-Rezoning from Rural Residential District to Local Business District a Tract of Land Being Lot 5 of the W. S. Thomas Subdivision. This Tract is Located some 1400' E. of the Intersection of Lee Hwy. & I-75, Fronts 100' on Lee Hwy. (Widened) & Extends Northwestwardly Between Parallel Lines, the Eastern Line Being 150', the Western Line Being 175', the Northern Line Measures 103'.	225	June 17, 1970 REZONING: Resolution-Rezoning from Rural Residential District to Local Business District a Tract of Land Adjoining the Signal Terrace Subdivision. This Tract is Located 200' S. of the S. Line of Albert Rd., Fronts 720' on the W. Line of Taft Highway, and Extends Northwestwardly 149' to the SE Corner of Lot 59 Signal Terrace Subdivision, Thence Northeastwardly Along	
	REZONING: Resolution-Rezoning from Rural Residential District to Local Business District a Tract of Land Being all of Tract 1, & Part of Tract 2, Block A, McCutcheon Farm Subdivision. This Tract Fronts 639.8' on the S. Line of Shallowford Rd., Fronts 265' on the E. Line of Hickory Valley Rd. & Extends Southeastwardly Being Some 9' S. of & Parallel with the Dividing Line of Tracts 1 & 2, for 450', thence Southwestwardly at a Right Angle for 165', Thence Southeastwardly at a Right Angle			

REZONING June 17, 1970 (Con't.)	REZONING July 1, 1970
<p>the Rear Lot Lines of Said Sub-division 722', Thence Southeastwardly 266.1' to Taft Highway, the Point-of-Beginning.</p>	<p>REZONING: Resolution-Rezoning From Agricultural District to Rural Residential District a Tract of Land Being A Part of the E. 1/2 of Section 34, Township 4, Range 3, W. of the Basis Line in the Ocoee District. This Tract Fronts some 1850' on the N. Line of Short Tail Springs Rd., Fronts some 2350' on the S. Line of Short Tail Springs Road, Begins some 800' NE of Hunter Rd. & Extends Northwestwardly some 680' to the T.V.A. Reservation Boundary, thence along Said Boundary Line for 830', thence Northeastwardly Along Said Boundary for 2970', thence Southwestwardly along the W. Property Line of J. D. Dill Heirs' Property for 1540' to the SW Corner of Said Dill Property, thence Southeastwardly along Southern Line of Dill Property for 1280' to the E. Line of Section 34, thence along said Section Line for 120' to the N. Line of Short Tail Springs Rd., thence along the N. Line of Short Tail Springs Rd. for some 300'; thence Southwestwardly (Crossing Short Tail Springs Rd.) & Continuing for 274.1', thence Southeastwardly 210.4' to the E. Line of Section 34, thence Southwestwardly Along said Section Line for 1710', thence Northwestwardly at a Right Angle for 1905' to the S. line of Short Tail Springs Road, the Point of Beginning. Excluding therefrom the Right-of-Way of Short Tail Springs Rd. & Two Lots (165' x 267' & 264' x 330') Located on the N. Line of Short Tail Springs Rd. at the SW Corner of Said Tract as Recorded in Bk. 869, P. 530 & Bk. 912, P. 251 of the Register's Office.</p>
<p>REZONING: Resolution-Rezoning from Agricultural District to Urban Residential District a Tract of Land Being Lots 3, 4, & 5, Block 3 of the Knauff Addition to Apison. This Tract is Located some 12389' S. of McDonald Rd., Fronts 150' on the Northeastern Line of Apison Pike & Extends Northeastwardly Between Parallel Lines for a Distance of 150'.</p>	<p>235</p>
<p>July 15, 1970 REZONING: Resolution-Rezoning from Local Business District to General Business District a Tract of Land Being T.V.A. Tract XCR-620. This Tract is Located at the NE Intersection of Highway 58 & S. Access Rd., Fronts 300' on the North Line of Highway 58, Fronts 305' on the East Line of S. Access Rd. & Extends Northeastwardly 298', thence Southeastwardly 169' to the W. Line of Chickamauga Ave. (Not Open), Thence Southwestwardly 163' Along Said Right-of-way to Highway 58, the Point of Beginning.</p>	<p>237</p>
<p>August 5, 1970 REZONING: Resolution-Rezoning from Agricultural & Rural Residential Districts to Urban Residential District A Tract of Land Being A Part of the SE Quarter of Section 21, Township 4, Range 3, W. of the Basis Line, Ocoee District. This Tract is Located some 2400' Se of the S. Line of Ramsey Rd., Fronts 505' on the N. Line of Harrison Bay Rd., & Extends Northeastwardly Along the Eastern Line of Section 21 for 775', thence Northwestwardly at a Right Angle for 400', thence Southwestwardly for 390' to the Northern Line of Harrison Bay Road, the Point of Beginning.</p>	<p>259</p>
<p>REZONING: Resolution-Rezoning from Agricultural District to Rural Residential District a Tract of Land Being Part of the North 40 acres of Lot 5 of the Sevier Lovelady Lands. This Tract is Located some 1410' NE of Thrasher Pk. Being Some 150' SE of and Parallel with Gann Rd. for 837.94', and Extends Southeastwardly for 1890.84', Thence Southwestwardly at a Right Angel for 876.36/, Thence Northwestwardly at a Right Angle for 1670.66/ to a Point 150' SE of Gann Rd., The Point of Beginning. (Balance of Tract which Consists of 837.94' Frontage on Gann Rd. is within the Corporate Limits of Soddy-Daisy.)</p>	<p>251</p>
<p>REZONING: Resolution-Rezoning from Rural Residential District to General Business District a Tract of Land Being in the NE Quarter of Section 10, Township 5, Range 3, W. of the Basis Line, Ocoee District. This Tract is Located some 765' N. of Mahlon Dr., Fronts 31.88' on Highway 58 & Extends Northeastwardly 100', Thence Southwestwardly 50', Thence Southwestwardly 122.1' to Highway 58, the Point of Beginning.</p>	<p>277</p>
<p>REZONING: Resolution-Rezoning from Rural Residential District to Local Business District a Tract of Land Being a Part of the S. M. Morgan Farm. This Tract is Located 416' N. Of the N. Line</p>	<p>278</p>
	<p>279</p>

	<p style="text-align: center;"><u>REZONING</u></p> <p style="text-align: center;">August 5, 1970 (Con't.)</p>		<p style="text-align: center;"><u>REZONING</u></p> <p style="text-align: center;">September 16, 1970</p>	
	<p>of S. Morgan Lane, Fronts 175' on the E. Line of Dayton Pike (U.S. #27) & Extends Southeastwardly Between Parallel Lines for A Distance of 200'.</p>	281	<p>REZONING: Resolution-Rezoning from Agricultural District to Urban Residential District a Tract of Land Being Part of the Joe Rogers Tract.</p>	335
	<p>August 19, 1970</p> <p>REZONING: Resolution-Rezoning from Rural Residential District & Agricultural District to General-Business District A Tract of Land Being a Part of Tract 3, Brainerd Acres. This Tract is Located some 520' W. of Kinsey Dr., Fronts 75' on the N. Line of E. Brainerd Rd., & Extends Northwestwardly for 150', thence Westwardly 25', thence Northwestwardly Along the E. Line of Lot 2, Brainerd Acres for 250', Thence Southeastwardly 100', Thence Southwestwardly Along the Dividing Line of Lots 3 & 4, Brainerd Acres, for 400', to the N. Line of E. Brainerd Rd., the Point-of-Beg.</p>	288	<p>REZONING: Resolution-Rezoning from Rural Residential District to Industrial District a Tract of Land Being Lots 9 through 14 Inclusive, Block A, of the Levine Subdivision.</p> <p>REZONING: Resolution-Rezoning from Agricultural District to Rural Residential District a Tract of Land Being A Part of the SW 1/4 of Section 17, & a Part of the SE 1/4 of Section 17, Township 1, Range 2, W. of the Basis Line, Ocoee District & Being Known as the Denis-Holmes Tract.</p>	336
	<p>REZONING: Resolution-Title-Requests Being A Part of Lots 1-5, 16-20, Bl. 13, Lots 1-5, 16-20, Bl. 14, & the South 60' of Lots 1-5, Bl. 15, W. Chattanooga Land Co. Sub-division #1:</p> <ol style="list-style-type: none"> 1. Rezone from Agricultural District to Rural Residential District a Tract of Land Located 325' N. of the N. Line of Pan Gap Rd., Fronts 425' on the E. Line of O'Grady Dr. & Extends Southwestwardly Between Parallel Lines for 242.5' (South Line) 243:8' (North Line). 2. Close & Abandon the Following Streets & Alleys: <ul style="list-style-type: none"> A. A 20' Alley Located 140' N. of the N. Line of Pan Gap Rd. Beginning at the E. Line of O'Grady Dr. & Extending Southeastwardly for 242'. B. A 50' Right-of-way (Hooker Ave.) Located 300' N. of the N. Line of Pan Gap Rd., Beginning at the East Line of O'Grady Dr. & Extending Southeastwardly 242:5'. C. A 20' Alley Located 490' N. of the N. Line of Pan Gap Rd., Beginning at the E. Line of O'Grady Dr. & Extending Southeastwardly for 243'. D. A 40' Right-of-Way (Bragg Ave.) Located 650' N. of the N. Line of Pan Gap Rd., Beginning at the E. Line of O'Grady Dr. & Extending Southeastwardly for 243.5'. <p>THESE REQUESTS ARE SUBJECT TO THE APPROVAL OF THE COUNTY ENGINEER.</p>	289	<p>REZONING: Resolution-Rezoning from Agricultural District to Urban Residential District A Tract of Land Being A Part of the Olin Hixson Property.</p>	337-338
	<p>September 16, 1970</p> <p>REZONING: Resolution-Rezoning from Agricultural & Rural Residential Districts to Urban Residential District A Tract of Land Being the Joseph Ashley Tract.</p>	333		
	<p>REZONING: Resolution-Rezoning from Agricultural District to Urban Residential District a Tract of Land Being a Part of the N. E. Quarter, Section 31, Township 4, Range 2, West of the Basis Line, Ocoee District.</p>	334		

August 19, 1970

REPORTS:

Motion-That the Reports of the various County Officials and County Institutions be Accepted, treated same as read, approved, made a matter of record and filed. 298

RAMSEY, DAVID-M. - CO. CT. CLK.:
Report for July, 1970. 315
September 2, 1970

RODMAN, JACK:
Mr. Jack Rodman from the Department of Education was present before the Council and had passes to all athletic games for the County Judge and each of the County Council members. 332
September 16, 1970

RHODES, L. W., SR.:
Motion-To refer Resolution to Rezone #85 -(L.-W.Rhodes, Sr.) back to the Zoning & Planning Commission for the parties concerned to reach an agreement on this Resolution. 333

ROGERS TRACT:
Resolution-Rezoning from Agricultural District to Urban Residential District a Tract of Land-Being-Part-of-the-Joe Rogers Tract. 335

REPORTS:
Motion-To Accept the Reports of the various County Officials & County Institutions, treat same as read, approved, made a matter of record and filed. 341

REGISTER-DOROTHY-P. BRAMMER:
Report for August, 1970. 348

RAMSEY, DAVID M. - CO. CT. CLK.:
Report for August, 1970. 349

November 29, 1969

December 17, 1969 (Con't.)

SPRINGVALE SUBDIVISION:
 Resolution-Authority to Accept Offer of Mary H. Miller to Purchase Lots 1 and 2, Springvale Subdivision, as Recorded in Plat Book 6, Page 51 in the Register's Office of Hamilton County, Tennessee in the Amount of \$150.00. 7

SAMPLES, MAJOR L.:
 Resolution-Authority to Accept Offer of Major L. Samples to Purchase Lot 45, Durham and Meyers Subdivision, as Recorded in Book 6, Pages 42 and 50 in the Register's Office of Hamilton County, Tennessee in the Amount of \$200.00. 9

STATE OF TENNESSEE HIGHWAY DEPARTMENT:
 Resolution-Authorizing the County Judge to Join with the City of Chattanooga in Executing an "Agreement to Sell" A Portion of City-County Owned Property to the Tennessee State Highway Department for Project #33139-2503-04, Tract #7, in the Amount of \$1,800.00. 11

STATE OF TENNESSEE HIGHWAY DEPARTMENT:
 Resolution-Authorizing the Co. Judge to Join with The City of Chattanooga in Executing an "Agreement to Sell" A Portion of City-County Owned Property to the Tennessee State Highway Department for Project #33139-2503-04, Tract #44, in the Amount of \$1,150.00. 11
 December 3, 1969

SEPTIC TANK INSTALLATION FEE OF \$15.00:
 Resolution-Authority for the Hamilton County Building Inspector to Charge an Additional Fee of \$15.00 for a Building Permit Whereby the Installation of a Septic Tank is Required, to Recall Permits So Issued Unless the Septic Tank Design and Installation is Approved by the Chattanooga-Hamilton County Health Department Prior to Occupancy, to Provide a Penalty for Violation: And to Amend Council Resolution Dated Aug. 18, 1965, By Deleting Sub-Paragraph (b) of Section 4. 17

SHERIFF'S DEPARTMENT-RADIOS:
 Resolution-Accepting Bid of General Electric For Six (6) Mobile Radios for the Sheriff's Department in the Amount of \$3,780.00. 18

SMITH, GEORGE BLACKWELL, ET AL:
 Resolution-Authority to Accept Offer of George Blackwell Smith and wife, Emily M. Smith: George Blackwell Smith, Jr. & wife, Margaret P. Smith: and J. Polk Smartt & wife, Isabel Temple Smartt to Purchase Lot 13, Block 5, Ward 17, Normal Park Subdivision, as shown in Plat Book 4, Page 42, in the Register's Office of Hamilton County, Tennessee, in the Amt. of \$100.00. 18

SHERIFF-H. Q. EVATT:
 Report for September, 1969. 21
 December 17, 1969

SHIRLEY POND ROAD:
 Resolution-Rezoning from Rural Residential and Agricultural Districts to Tourist Court & Motel District a Tract of Land Being in the Southwest Quarter, Section 23, Township 4, Range 3, West of the Basis Line Ocoee District. This Tract is Located some 1200' South of the South Line of Shirley Pond

Road, Fronts 300' on the North Line of Highway 58, and Extends Northwestwardly Along the North line of the Joseph J. Kobett's Line for 556', Thence South-westwardly 180.9' to a Point in the North Line of the R. M. Chambers' Line, Thence North-westwardly along the Chambers' Line for some 780', Thence North-eastwardly for 312', Thence Southeastwardly Along the South Line of the Wallace J. Moon Tract for 1102', Thence South-wardly 690' Along the W. A. Kobett's Line to Highway 58, the Point of Beginning. 30

SHEPHERD ((LILAH) SUBDIVISION:
 Resolution-Authority to Accept Offer of Earl S. Drake to Purchase Lot 9, Lilah Shepherd Subdivision, Reeves No. 3249-2-4 in the Amount of \$400.00. 39

SANDERS, CLYDE M. - CRIM. CT. CLK.:
 Report for November, 1969. 49

SHERIFF-H. Q. EVATT:
 Report for October, 1969. 50
 January 7, 1970

SAVANNAH LANE:
 Resolution-To-Declare Savannah Lane A District Road. 55

SANDERS, CLYDE M. - CRIM. CT. CLK.:
 Report for December 31, 1969. 60
 January 21, 1970

SCHOOL FUND BUDGET AMENDED:
 Resolution-To-Amend School Fund Budget by Adding:
 Headstart \$197,972.57. 72

SYLVAN DRIVE:
 Resolution-To-Declare Sylvan City Drive and Bluff View Avenue District Roads. 73

SHERMAN-PARK-SUBDIVISION:
 Resolution-Authority to Accept Offer of Allen R. Medlin to Purchase Lot 16, Block 12, Ward 12, Sherman Park Subdivision, as shown in Plat Bk. 4, P. 30, in the Register's Office of Hamilton Co., Tenn. in the Amount of \$301.00. 80
 March 4, 1970

SHERIFF-H. Q. EVATT:
 Report for November, 1969. 103
 Report for December, 1969. 106

SANDERS, CLYDE M. - CRIM. CT. CLK.:
 Report for January, 1970. 121
 March 18, 1970

SMITH, CLYDE & BENNIE JO (TRACT):
 Resolution-Rezoning from Rural Residential District to Local Business District a Tract of Land Being a Part of the Clyde & Bennie Jo Smith Tract. This Tract is Located 450' West of the West Line of Lee Highway, Fronts 180' on the Northern Line of Shallowford Rd., & Extends Northeastwardly, at a Right Angle, 250', thence Southeastwardly Along the Northeastern Line of the Smith Tract some 250' to the Northeastern Corner of said Tract, Thence Southwardly 100' to the North Line of Shallowford Road, the Point of Beginning. 126

SCHOOL BUDGET AMENDED:
 Resolution-To Amend the School Fund Budget By Adding the Following:
 Impacted Area Public Law 874 104,000.00
 State Capital Outlay 38,867.00
 142,867.00 128

March 18, 1970 (Con't.)

April 15, 1970 (Con't.)

STATE OF TENN. HIGHWAY DEPARTMENT:
Resolution-Authorizing the
County Judge to Join with the
City of Chattanooga, To Sell to
the State of Tennessee, Dept.
of Highways, Tract No. 145 Pro-
ject-U-094-1-(3) for \$425.00. 130

SANDERS, CLYDE M.-CRIM. CT. CLK.:
Report for February, 1970. 131-D
April 1, 1970

SINKING FUND COMMISSION:
Motion-That Mr. Wallace Bristow
of the Hamilton National Bank
be named to the Sinking Fund
Commission, replacing Mr. W. D.
Moon. 132

SHERIFF - H. Q. EVATT:
Report for January, 1970. 135
April 15, 1970

SHERMAN PARK:
Resolution-Authority to Accept
Offer of Hughie Eugene Hughes
& wife, Anita Joyce Hughes to
Purchase Lot 1-2, Bl. 26, Sher-
man Park, Ward 12, as shown in
Plat Bk. 4, P. 30, in the Reg-
ister's Office of Hamilton
County, Tenn. in the Amount of
\$100.00. 166

SIMMONS, WILEY:
Resolution-Authority to Accept
Offer of Wiley Simmons to Purchase
Lot 4, Ward 12, Miller Subdivis-
ion, as shown in Plat Bk. 5,
P. 33, in the Register's Office
of Hamilton County, Tenn. in
the Amount of \$600.00. 171

SPEARS:
Resolution-Authority to Accept
Offer of Billie Friddell, Married
& Helen Nelson, Married, to
Purchase Lot 94, Ward 17,
Spears, as shown in Plat Bk. 1,
P. 27, in the Register's Office
of Hamilton County, Tenn. in the
Amount of \$50.00. 172

STANLEYS S/D JENNINGS TRACT:
Resolution-Authority to Accept
Offer of Sims Bledsoe & wife,
Addie Bledsoe to Purchase Lot
S. 18 ft. N. 27 ft. of 40,
Ward 12, Stanleys S/D Jennings Tr.,
as shown in Plat Bk. 1, P. 26,
in the Register's Office of
Hamilton County, Tenn. in the
Amount of \$50.00. 174

J. SIMMERMAN ACS:
Resolution-Authority to Accept
Offer of T. L. Ewton to Pur-
chase Part J. Simmerman ACS,
Ward 17, as Shown in Plat Bk.
2, P. 1, in the Register's
Office of Hamilton County,
Tenn. Reeves Tax #14-1-1 in
the Amount of \$101.00. 175

J. SIMMERMAN ADDITION:
Resolution-Authority to Accept
Offer of T. L. Ewton to Purchase
Lot C, Ward 17, J. Simmerman
Addition to Hill City, as shown
in Plat Bk. 2, P. 1, in the
Register's Office of Hamilton
County, Tenn. in the Amount
of \$201.00. 176

J. J. SIMMERMAN:
Resolution-Authority to Accept
Offer of T. L. Ewton to Pur-
chase Lot Part J, Ward 17, J.
J. Simmerman, Reeves Tax #14-
1-2 as shown in Plat Bk. 2,
P. 1, in the Register's Office
of Hamilton County, Tenn. in
the Amount of \$501.00. 176

SHERMAN PARK:
Resolution-Authority to Accept
Offer of Ralph H. Bancroft &
C. G. Ferguson to Purchase Lot
7, Bl. 16, Ward 12, Sherman
Park, as shown in Plat Bk. 4,
P. 30, in the Register's Office
of Hamilton County, Tenn. in
the Amount of \$725.25. 179

SPEARS-ADDITION:
Resolution-Authority to Accept
Offer of Benjamin Lewis Hart-
man, Sr. & wife, Josephine E.
Hartman to Purchase Lot 95,
Ward 17, Spears Addition, as
shown in Plat Bk. 1, P. 27, in
the Register's Office of Hamil-
ton County, Tenn. in the amount
of \$50.00. 181

SANDERS, CLYDE M. - CRIM. CT. CLK.:
Report for March, 1970. 182-X
April 29, 1970

STATEMENT FROM JUDGE FROST RE: BAR
ASSOCIATION SUGGESTION FOR MOTEL-
HOTEL TAX TO BUILD NEW JAIL:
Statement in full from Judge
Frost in answer to Mr. Max
Bahner, Chattanooga Bar Associ-
ation President. 185
May 6, 1970

STRICKLAND, BYRON:
Motion-That the County Council
confirm & ratify the employment
of Mr. Josiah Baker as part-time
Attorney for the Air Pollution
Control Board; two, that the
Council confirm the continyed
employment of Mrs. Diana Don-
aldson, Mr. Warren Cooley, Mr.
Walter Harvey, Mr. Byron
Strickland; three, that the
Council confirm the employment
of Mr. John Odom, Mr. James
Holloway & Mr. John Calder
effective May 1, 1970, and four,
that the Council confirm the
employment of Mr. Al Farmer
effective May 18, 1970. 186

SCHOOL FUND BUDGET:
Resolution-To Amend the School
Fund Budget by Adding:
Head Start \$60,000.00
State Auditory Equipment
\$11,330.00 187

SIGNAL HILLS SUBDIVISION:
Resolution-Authority to Accept
Offer of W. A. Moats, Trustee
for Larry F. Hale to Purchase
Lot 12, Block 5, Signal Hills
Subdivision, as recorded in
Plat Bk. 8, P. 5 in the Regis-
ter's Office of Hamilton Co.,
Tenn. in the Amount of \$50.00. 189

SWAFFORD, JACK & ELAINE E.:
Resolution-Authority to Accept
Offer of Jack Swafford & wife,
Elaine F. to Purchase 306 x
220 ft. more or less, George
Coulter Tract, Reeves No. 1090-
1-13 in the Amount of \$110.00. 191

SUMMAR, ROBERT-CLK. & MASTER:
Report for March, 1970 198
Report for February, 1970 199
May 20, 1970

SENATE BILL NO. 1840, CHAPTER NO. 317
PRIVATE ACTS OF 1970--HAMILTON COUNTY
REGIONAL DISPOSAL AUTHORITY ACT:
Judge Frost stated that subject
Privae Act was heretofore re-
ceived from the Secretary of
State, and that he and the
Legal Dept. had studied said
legislation. He further stat-
ed that the Act as passed did
not permit the "Authority" to
collect solid wastes and
therefore did not meet the
needs of the areas as presented

May 20, 1970

June 3, 1970

to the Legislative Body. He further discussed Section 5= 1901 et seq of the Code where in the several counties of the State were authorized to provide garbage and rubbish collection services and/or garbage and rubbish disposal services to the entire county or to special districts within the County as provided herein. Inasmuch as this general legislation permitted the counties to render this service to the people he stated that he could not recommend the approval of said Private Act. However, under the law it was necessary to present said Bill to the governing body for their attention, and when he offered same to the County Council no Member made a motion to approve. Therefore, the County Judge was authorized to notify the Secretary of State that the governing body did not approve said legislation.

SHERIFF- H. Q. EVATT:
Report for March, 1970. 211
Report for February, 1970. 216
SANDERS, CLYDE M.-CRIM. CT. CLK.:
Report for April, 1970. 221
June 3, 1970

SHEPHERD, PAUL W., JR.:
SIMPSON ESTATE

Resolution-Rezoning from Rural & Urban Residential Districts to Local Business District Two Tracts of Land Being a Part of Tracts A-1 and B-1 of the Simpson Estate.

1. This Tract Fronts 280' on the E. Line of Tunnel Blvd., Fronts 400' on the N. Line of McCarty Rd., & Extends Northeastwardly, at a Right Angle, for 170', Thence Northwestwardly, Being 400' E. of & Parallel with Tunnel Blvd. for some 600' to the S. Line of the Southern Railway Right-of-way, thence Southwestwardly Along Southern Railway Right-of-way, for 250', thence Southeastwardly 175' thence Southwestwardly 150' to the East Line of Tunnel Blvd., the Point of Beginning.

2. This Tract Fronts 663.5' on the E. Line of Tunnel Blvd. & Extends Southeastwardly Between Parallel Lines for 400', the N. Line Being Along the S. Lines of McCarty Road. 227

SEQUOYAH NUCLEAR PLANT CONTRACT FOR DAMAGES & CONSTRUCTION PERMIT:

Resolution-Authorizing the Co. Judge to enter into a Contract with the T.V.A. for the Release of Damages & Construction Permit for Road Improvements to the Sequoyah Nuclear Plant at the Sequoyah Nuclear Plant Access Railroad & Highway & Lovell Road. 231

SARATOGA LANE:
Resolution-To Declare Saratoga Lane, Revere Circle & Beacon Lane District Roads. 231

SUBDIVISION REGULATIONS:
Resolution-To Grant a Variance in Subdivision Regulations to Construct 300' of Cottonwood Lane with a Grade of 16.86%. 232

SHERIFF'S DEPARTMENT CAR:
Resolution-Accepting Bid of Forrest Cate Ford, Inc. for One New-1970-Model-Automobile for the Sheriff's Dept. in the Amount of \$2,633.75. 233
June 17, 1970

SHOT HOLLOW ROAD:
Resolution-Closing & Abandoning a Section of Upshaw Road (formerly known as Shot Hollow Road) Adjacent to Lot 9, Washington Hills Re-Subdivision of Lots 9 to 25, Unit #1. This 50' Section of Upshaw Road Begins at a Point Where the South Boundary of Upshaw Road Intersects the Western Boundary of the Volunteer Ordinance Works & Extends Westwardly A Distance of 220' to a Point 7.5' E. of the Intersection of Said Upshaw Road & Basswood Drive. 236

SCHOOL FUND BUDGET AMENDED:
Resolution-To Amend the School Fund Budget by Adding the Following:
ADULT EDUCATION \$39,560.00
ADMINISTRATION \$17,400.00
PUPIL TRANSPORTATION \$31,000.00
SCHOOL LUNCH PROGRAM \$36,000.00
\$123,960.00

STATE DEPARTMENT OF HIGHWAYS-RESOLUTION AMENDED:

Resolution-Amending Resolution of March 18, 1970 Entitled "Authorizing the County Judge to Join With the City of Chattanooga to Sell to the State of Tennessee, Department of Highways, Tract No. 145 Project U-094-1(3) for \$425.00" by Changing the Amount Offered from \$425.00 to \$450.00. 238

SCOTT, EUGENE LEROY, SR. & MARY RUTH:
Resolution-Authority to Accept Offer of Eugene Leroy Scott, Sr., & wife, Mary Ruth Scott, to Purchase Lot 10, Block 17, Fairview Addition, Ward 13, as shown in Plat Bk. 2, P. 11, in the Register's Office of Hamilton County, Tenn. in the Amount of \$351.37. 240

SWAFFORD, CARL L.:
Resolution-Authority to Accept Offer of Carl L. Swafford to Purchase Lot 748, NE Corner of Block 29, Central Land Company S/D, Reeves Tax #88-18-4, Triangular in shape, Bounded on the N. by E. 11th St., on the E. by Unopened Magnolia St. & on the S. by Chattanooga Belt RR, Ward 7, as shown in Plat Bk. 5, P. 5, in the Register's Office of Hamilton County, Tenn. in the Amount of \$682.79. 240
July 1, 1970

SHORT TAIL SPRINGS ROAD:
Resolution-Rezoning from Agricultural District to Rural Residential District a Tract of Land, being a Part of the E. 1/2 of Section 34, Township 4, Range 3, W. of the Basis Line in the Ocoee District. This Tract Fronts some 1850' on the N. line of Short Tail Springs Rd., Fronts some 2350' on the S. Line of Short Tail Springs Rd., Begins some 800' NE of Hunter Rd. & Extends Northwestwardly some 680' to the T.V.A. Reservation Boundary, Thence Along Said Boundary Line for 2970', thence Southwardly Along the W. Property

July 1, 1970 (Continued)

July 15, 1970 (Con't.)

Line of J. D. Dill Heirs' Property for 1540' to the SW Corner of Said Dill Property, thence Southeastwardly Along Southern Line of Dill Property for 1280' to the E. Line of Section 34, thence along Said Section Line for 120' to the N. Line of Short Tail Springs Rd., thence Along the N. Line of Short Tail Springs Rd. for some 300'; thence Southwestwardly (Crossing Short Tail Springs Rd.) & Continuing for 274.1', thence Southeastwardly 210.4' to the E. Line of Section 34, thence Southwestwardly Along Said Section Line for 1710', thence Northwestwardly at a Right Angle for 1905' to the S. Line of Short Tail Springs Rd., the Point of Beginning. Excluding therefrom the Right-of-way of Short Tail Springs Rd. & Two Lots (165' x 267' & 264' x 330') Located on the N. Line of Short Tail Springs Rd. at the SW Corner of Said Tract as Recorded in Bk. 869, P. 530 & Bk. 912, P. 251 of the Register's Office.	251	SOUTH IDLEWILD SUBDIVISION: Resolution-Authority to Accept Offer of William G. Powell to Purchase Lot E 25 of 18, W25 of 19, South Idlewild Subdivision, as shown in Plat Book 6, Page 3, as shown in the Register's Office of Hamilton County, Tenn. in the Amount of \$51.01.	270
SUBDIVISION REGULATIONS VARIANCE: Resolution-To Grant a Variance in Subdivision Regulations to Construct About 500' of Shady Fork Road with a Grade of 17% to 19%.	254	SOUTHERN REALTY COMPANY: Resolution-Authority to Accept Offer of Southern Realty Co. to Purchase Lot 24, Ward 12, Pickens #1, as shown in Plat Bk. 2, P. 1, in the Register's Office of Hamilton County, Tenn. in the Amount of \$102.00.	271
STONE MAN, INC.: Resolution-Accepting Bids of Vulcan Materials Co., Mid-State Materials Co. & The Stone Man, Inc. for a Six Months Supply of Road Materials for the Hamilton Co. Highway Dept.	254	SOUTHERN REALTY COMPANY: Resolution-Authority to Accept Offer of Southern Realty Co. to Purchase Lot 43, Ward 12, J. W. Pickens Subdivision, as shown in Plat Bk. 2, P. 1, in the Register's Office of Hamilton County, Tenn. in the Amount of \$102.00.	275
SALE CREEK SCHOOL: Resolution-Accepting Bid of Ervin Supply Corporation for Vinyl Asbestos Floor Tile to Be Used for the Sale Creek School Job in the Amount of \$2,803.02.	255	August 5, 1970 SCHOOL BUDGET AMENDED: Resolution-To Amend the School Fund Budget as Follows: Decrease State Capital Outlay & Increase Transportation \$12,500.00. Increase Federal Program \$114,848.11.	284
SALE CREEK SCHOOL: Resolution-Accepting Bid of U. S. Plywood for 475 Pieces of 1/4" Plywood to be used for the Sale Creek Job in the Amount of \$1,339.50.	256	STOREROOM PRODUCTS: Resolution-Accepting Bid of Chatta. Paper & Woodenware Co. for Paper Products, Tissue & Towels for the Hamilton Co. Storeroom in the Amount of \$12,680.00.	287
SCOTT, LEROY & MARY: Resolution-Accepting Offer of Leroy Scott & wife, Mary Scott to Purchase S 105 Feet of Lot 7, Ward 13, Block 20, Boulevard Park, as shown in Plat Bk. 5, Page 50 in the Register's Office of Hamilton County, Tenn. in the Amount of \$200.00.	257	August 19, 1970 SOUTHERN BLOW PIPE & ROOFING CO.: Resolution-Accepting Bid of Southern Blow Pipe & Roofing Co. for Re-roofing the Hamilton County Dept. of Education Bldg. in the Amount of \$3,480.00.	293
SHERIFF-H. Q. EVATT: Report for April, 1970.	257-A	SOUND ENGINEERING COMPANY: Resolution-Accepting Bid of Sound Engineering Co. for one complete Closed Circuit TV System to be Installed at the Hamilton County Jail in the Amount of \$19,937.80.	294
SANDERS, CLYDE M. - CRIM. CT. CLK.: Report for May, 1970.	257-H	ST. CHARLES, PAT JR.: Resolution-Authority to Accept Offer of Pat St. Charles, Jr. Trustee, to Purchase 4.3 Acres, more or less, Beck Subdivision, Reeves No. 1870-7-2 in the Amount of \$410.00.	295
SOUTHERN REALTY COMPANY: Resolution-Authority to Accept Offer of Southern Realty Co. to Purchase Lot 44, Ward 12, Pickens #2, as shown in Plat Bk. 2, P. 1, in the Register's Office of Hamilton County, Tenn. in the Amount of \$101.00.	262	SANDERS, CLYDE M. - CRIM. CT. CLK.: Report for July, 1970.	303
SOUTHERN GARNETTERS, INC.: Resolution-Authority to Accept Offer of Southern Garnettters, Inc. to Purchase Lot 19, Block 11, Ward 12, Allens Addition to Mission Park as shown in Plat Bk. 6, P. 51, in the Register's Office of Hamilton County, Tenn., in the Amount of \$301.00.	263	SHERIFF - H. Q. EVATT: Report for May, 1970. Report for June, 1970.	305 309
		SANDERS, CLYDE M. - CRIM. CT. CLK.: Report for June, 1970. September 16, 1970	314
		SUTTON, JOHN, JR.: Resolution-Rezoning from Agricultural District to Urban Residential District A Tract of Land Being Part of the Joe Rogers Tract. (Sandwitch Road)	335
		SANDIDGE, LESTER: Resolution-Rezoning from Agricultural District to Rural Residential District a Tract of Land Being a Part of the SW 1/4 of Section 16, & a Part of the SE 1/4 of Section 17, Township 1, Range 2, W. of the Basis Line, Ocoee District & Being known as the Denis Holmes Tract.	337

September 16, 1970

SCHOOL FUEL OIL FOR 1970-71: Resolution-Accepting Bid of Gulf Oil Corporation for #2 Fuel-Oil-for-the-School-Term-of 1970-71 for Approximately 65,000 Gallons in the Amount of \$.1237 per Gallon.			340
SOUTHERN PRODUCTS COMPANY: Resolution-Accepting-Bid-of Southern Products Company for Floor Maintenance Materials for the Hamilton County School Term of 1970-71 as Follows:			
	30 Gal. Drum	15 Gal. Drum	
Cleaner	1.50	1.60	
Finish	2.50	2.60	
Wax	2.45	2.55	341
SCHOOL FUNDS REQUEST: Statement from Judge Frost Re: Request of Hamilton County School Board for Capital Outlay Funds in the Amount of \$1,956,400.00.			341
SANDERS, CLYDE M. - CRIM. CT. CLK. Report for August, 1970.			347

SENATE BILLS

November 19, 1969

March 18, 1970 (Con't.)

TATE, JAMES E. & VENICE KAY:
Resolution-Authority-to-Accept Offer of James E. and Venice Kay Tate to Purchase Lot 4, Block J, Loomiston Subdivision as Recorded in Book 5, Page 57 in the Register's Office of Hamilton County, Tennessee in the Amount of \$527.00. 6

TENNESSEE STATE HIGHWAY DEPARTMENT:
Resolution-Authorizing the County Judge to Join with the City of Chattanooga in Executing an "Agreement To Sell" A Portion of City-County Owned Property to the Tennessee State Highway Department for Project #33139-2503-04, Tract #7, In the Amount of \$1,000.00. 11

TENNESSEE STATE HIGHWAY DEPARTMENT:
Resolution-Authorizing the County Judge to Join with the City of Chattanooga in Executing an "Agreement to Sell" A Portion of City-County Owned Property to the Tennessee State Highway Department for Project #33139-2503-04, Tract #44, in the Amount of \$1,150.00. 11

TRUSTEE-W. R. NOBLES:
Report for October, 1969. December 17, 1969. 14

TOWERWAY DRIVE:
Resolution-To-Declare-Towerway Drive and North Way Lane District Roads. 35

TRUSTEE-W. R. NOBLES:
Report for November, 1969. January 7, 1970. 46

TAX PROPERTIES FOR SALE 1-26-70:
Listed January 21, 1970. 63

TRUSTEE-W. R. NOBLES:
Report for December, 1969. February 4, 1970. 83

TRUCKS FOR HIGHWAY DEPARTMENT:
Resolution-Accepting Bid of Allison Motor & Equipment Co. for six (6) New 1970 Model Dump Trucks for the Hamilton County Highway Department in the Amount of \$43,188.00. March 4, 1970. 88

TRUSTEE-W. R. NOBLES:
Report for January, 1970. March 18, 1970. 118

TENNESSEE STREET CLOSED & ABANDONED:
Resolution-Closure and Abandonment of the Following Streets and Alley Located in Blocks A, B, C & D, West Chattanooga Land Company's Subdivision and in the Fred Mitchell Tract:
1. This 20' Alley Begins at the East Line of Lot 2, Block A and Extends Southeastwardly Some 1560' to the West line of Lot 1, Block D.
2. This 50' Unopened Street (Tennessee Street) Begins at the South Line of Pan-Gap Rd. and Extends Southwestwardly Between Lot 10, Block A and Lot 1, Block B, A Distance of 140' to the North Line of an Alley (Item 1).
Etc. 123

TEAKWOOD DRIVE:
Resolution-To-Declare-Arbor Place Lane and Teakwood Dr. District Roads. 129

TRUSTEE-W. R. NOBLES:
Report for February, 1970. 131-B

TANELLA LAND COMPANY:
Motion-To-authorize the Co. Legal Dept. to take whatever steps necessary to see that the developers of Holiday Shores Subdivision (Tanella

Land Company) comply with the State Law and the Hamilton Co. Zoning Regulations. 131
April 1, 1970

TEACHER'S RETIREMENT SYSTEM (EFFORT TO REPEAL AMENDMENT:
Motion-That-the-County-Council authorize County Attorney Jas. F. Turner and the County Legal Dept. to join in with the City of Chattanooga and other municipalities in an effort to repeal an amendment passed during the last legislature, pertaining to teacher's retirement systems. This amendment is estimated to cost the County around \$500,000.00 per year. 133
April 15, 1970

TOWNE HILLS DRIVE:
TOWNE HILLS LANE :
THORNHILL LANE :
Resolution-To-Declare-Towne Hills Drive, Towne Hills Lane, Thornhill Lane, Hillbrook Lane, Donovan Lane & Locust Lane District Roads. 162

TRICIA DRIVE:
Resolution-To-Declare-Tricia Drive A District Road. 163

TAYLOR BROS. CORPORATION:
Resolution-Authority to Accept Offer of Taylor Bros. Corporation to Purchase Lot 583, Bl. 13, Ward 15, E. Highlands, as shown in Plat Bk. 9, P. 7, in the Register's Office of Hamilton County, Tenn. in the Amount of \$50.00. 180
May 20, 1970

TRANSFER OF UNENCUMBERED BALANCES:
Resolution-Authorizing Transfer of Unencumbered Balances. 210

TRUSTEE-W. R. NOBLES:
Report for April, 1970. June 3, 1970. 214

THOMAS SUBDIVISION:
Resolution-Rezoning from Rural Residential District to Local Business District a Tract of Land Being Lot 5 of the W. S. Thomas Subdivision. This Tract is Located some 1400' East of the Intersection of Lee Highway & I-75, Fronts 100' on Lee Hwy. (Widened) and Extends North-westwardly Between Parallel Lines, the Eastern Line Being 150', the Western Line Being 175', the Northern Line Measures 103'. 225

T.V.A. CONTRACT (SEQUOYAH PLANT):
Resolution-Authorizing the Co. Judge to Enter into a Contract with the T.V.A. for the Release of Damages & Construction Permit for Road Improvements to the Sequoyah Nuclear Plant at the Sequoyah Nuclear Plant Access Railroad & Highway & Lovell Road. 231
June 17, 1970

THOMPSON, CLYDE W. & PEARL J.:
Resolution-Authority to Accept Offer of Clyde W. Thompson & wife, Pearl J. Thompson to Purchase Lot 75 E. 95 of 10, S. 9 1/3 of 11, Huddle Farm, Bagleys S/D of Block 10, as Shown in Plat Bk. 1, P. 38, in the Register's Office of Hamilton County, Tenn. in the Amount of \$362.00. 241

THOMPSON, CLYDE W. & PEARL J.:
Resolution-Authority to Accept Offer of Clyde W. Thompson & wife, Pearl J. Thompson to Purchase Lot 58, Block D, Ward 11,

June 17, 1970 (Continued)

September 16, 1970

Brock's #3 Subdivision, as shown in Plat Book 5, P. 42, in the Register's Office of Hamilton County, Tenn. in the Amount of \$628.00.

TRUSTEE-W. R. NOBLES: Report for August, 1970.

343

241

July 1, 1970

TOPICS-PROGRAM:

Resolution-Authorizing the County Judge & County Manager to Execute a Memorandum of Understanding Between the City of Chattanooga & Hamilton County & the Tenn. Dept. of Highways in Cooperation with the United States Department of Transportation, Federal Highway Administration, Bureau of Public Roads Relative to the Establishment of a Traffic Operations Program to Increase Capacity & Safety Hereinafter Referred to as the Chattanooga Topics Program.

253

TRUSTEE-W. R. NOBLES:

Report for May, 1970.

257-E

July 15, 1970

TURNER, ERNEST F. & CLARA R.:

Resolution-Authority to Accept Offer of Ernest F. Turner & wife, Clara R. Turner, to Purchase lots 254 & 255, Ward 13, Pt. Cedar Hills #2, as shown in Plat Bk. 6, P. 54, in the Register's Office of Hamilton County, Tennessee in the Amount of \$312.00.

270

August 15, 1970

TELEPHONE COMPANY (SOUTH-CENTRAL BELL):

Resolution-Rezoning from Rural Residential District to General Business District a Tract of Land Being in the NE Quarter of Section 10, Township 5, Range 3, W. of the Basis Line, Ocoee District. This Tract is Located some 765' N. of Mahlon Dr., Fronts 31.88' on Highway 58, & Extends Northeastwardly 100', thence Southeastwardly 50', thence Southwestwardly 122.1' to Highway 58, the Point of Beginning.

279

TENNESSEE, UNIVERSITY OF:

Resolution-Authority for County Judge to Enter into Sales Agreement with the U. of Chatta. & to Execute Warranty Deed with City of Chatta. Conveying Jointly Owned Property Known as Engel Stadium unto the U. of Tenn. for One Dollar, Conditioned upon the Property Reverting to Grantors in the Event Grantee Fails to Commence Construction of a Football Stadium within Five Years from Date of Conveyance.

281

August 19, 1970

TATE, PRESTON & MARIE:

Resolution-Authority to Accept Offer of Preston Tate & wife, Marie Tate to Purchase Lots 24 & 28, Bankson-Latimore Subdivision as shown in Plat Bk. 6, P. 41 in the Register's Office of Hamilton County, Tenn. in the Amount of \$525.00.

296

TRUSTEE-W. R. NOBLES:

Report for July, 1970.
Report for June, 1970.

299
301

January 21, 1970

ULRICH, H. W. TRACT:

Resolution-Rezoning from Agricultural District to Urban Residential-District-a-Tract-of-Land Adjoining the Western Line of the Plaza Hills Subdivision Being the H. W. Ulrich Tract. This Tract is Located some 600' Southeast of Sherry Lane and some 150' South of Delashmitt Road at its Northwest Corner, Fronts 300' on the Northern Line of a T.V.A. Transmission Line easement, said line Being the Red Bank-Hamilton County Limits Line: Thence Extends Southwestwardly 770' to the Southwest Corner of Lot 12, Plaza Hills Subdivision, Thence Northwestwardly 415' to the Southeast Corner of the Bobby J. Hardy Tract, Thence in an Irregular Northeastwardly Direction, Along the Hardy East Line for 873.7' to the Northern Line of the T.V.A. Transmission Line Easement, the Point of Beginning.

67

July 1, 1970

UNDERSTANDING MEMORANDUM:

Resolution-Authorizing the Co. Judge & County Manager to Execute a Memorandum of Understanding Between the City of Chattanooga and Hamilton County & the Tenn. Dept. of Highways in Cooperation with the U. S. Dept. of Transportation, Federal Highway Administration, Bureau of Public Roads Relative to the Establishment of a Traffic Operations Program to Increase Capacity & Safety Hereinafter Referred to as the Chattanooga TOPICS Program.

253

U. S. PLYWOOD:

Resolution-Accepting Bid of U. S. Plywood for 475 Pieces of $\frac{1}{4}$ " Plywood to be Used for the Sale Creek Job in the Amount of \$1,339.50.

256

July 15, 1970

ULRICH, HARREL W.:

Resolution-Authority to Accept Offer of Harrel W. Ulrich to Purchase Lots 10, 11 & 12, Ward 15, Idlewild Park, as Shown in Plat Bk. 6, P. 3, in the Register's Office of Hamilton County, Tenn. in the Amount of \$520.00.

265

August 5, 1970

UNIVERSITY OF CHATTANOOGA:

Resolution-Authority for County Judge to Enter into Sales Agreement with the University of Chattanooga & to Execute Warranty Deed with City of Chattanooga Conveying Jointly-Owned Property Known as Engel Stadium unto the University of Tennessee for One Dollar, Conditioned upon the Property Reverting to Grantors in the event Grantee Fails to Commence Construction of a football stadium within Five years from Date of Conveyance.

281

November 19, 1969

July 1, 1970 (Con't.)

VANDERGRIF, DONALD L.:
 Resolution-Resolution-Correcting a Resolution of November 3, 1969 Entitled Authority to Accept Offer of Donald L. Vandergriff to Purchase Tract Known as the Sim Penny Tract 3.9 Acres more or less, Reeves No. 1480-5-4; Bounded on the North by Mary J. Mysinger Tract, Reeves No. 1480-5-3; on the South and East by the Sarah H. Pickle and Elizabeth H. Reynolds Tract, Fronting on the East Side of Hixson Pike 430 Feet More or Less in the Amount of \$1,678.00, by Adding Two Tracts, i.e. Authority to Accept Offer of Donald L. Vandergriff to Purchase Clinton W. Hatfield and wife, Oma Bell Tract Recorded in Book 842, Page 296 in Hamilton County Register's Office, Reeves No. 1400-1-14, 200 x 200 more or less and Linda Lou Wease and Annie Tract Recorded in Book 619, Page 518 in Hamilton County Register's Office, Reeves No. 1480-1-8A. 9
 January 7, 1970

VICE-CHAIRMAN OF COUNTY COUNCIL:
 Motion That Councilman Mayfield be elected Vice-Chairman of the County Council to serve for a period of four months. 55
 January 21, 1970

VICE, JAMES C. & REITA F.:
 Resolution-Authority to Accept Offer of James C. Vice & wife, Reita F. Vice to Purchase Lot 6 and 7, Ward 13, Ocola Grove, as shown in Plat Bk. 6, P. 15, in the Register's Office of Hamilton Co., Tenn. in the Amount of \$2,020.20. 76
 February 18, 1970

VILLAGE WOOD DRIVE:
 Resolution-To Declare a District Road. 92
 March 4, 1970

VEHICLES (OBSOLETE) FROM SILVERDALE & WHITE OAK:
 Resolution-Accepting Bid of Ralph Miller for the Sale of Obsolete Vehicles Located at Silverdale & White Oak Shops in the Amount of \$1139.00. 102
 April 15, 1970

VAN HORN, JAMES:
 Resolution-Authority to Accept Offer of James Van Horn to Purchase Lot 14, Ward 12, Pickens No. 1, as shown in Plat Bk. 2, P. 1, in the Register's Office of Hamilton County, Tenn. in the Amount of \$50.00. 180
 May 20, 1970

VICE-CHAIRMAN OF COUNTY COUNCIL:
 Motion-That the County Council accept Mr. Mayfield's resignation as Vice-Chairman of the County Council, and to elect Councilman Winningham as Vice-Chairman. 191
 June 3, 1970

VARIANCE IN SUBDIVISION REGULATIONS:
 Resolution-To Grant a Variance in Subdivision Regulations to construct 300' of Cottonwood Lane with a Grade of 16.86%. 232
 July 1, 1970

VARIANCE IN SUBDIVISION REGULATIONS:
 Resolution-To Grant a Variance in Subdivision Regulations to Construct About 500' of Shady Fork Road with a Grade of 17% to 19%. 254

VULCAN MATERIALS CO.:
 Resolution-Accepting Bids of Vulcan Materials Co., Mid-State Materials Co. & The Stone Man, Inc. for a Six Months Supply of Road Materials for the Hamilton County Highway Dept. 254

VINYL-ASBESTOS-TILE-FOR-SALE-CREEK:
 Resolution-Accepting Bid of Ervin Supply Corporation for Vinyl Asbestos Floor Tile to be Used for the Sale Creek School Job in the Amount of \$2,803.02. 255
 July 15, 1970

VESS, CHRYSSTOL D.:
 Resolution-Authority to Accept Offer of Chrystol D. Vess to Purchase Lot Pt of 30 Block K, Ward 15 Belvoir Place, Reeves Tax #96-7-23 as shown in Plat Book 10, P. 37, in the Register's Office of Hamilton County, Tenn. in the Amount of \$50.00. 267
 August 5, 1970

VEHICLE INSURANCE (COUNTY):
 Resolution-Awarding Bid for Fire, Theft & Liability Insurance to Employers Insurance of Wausau on County Vehicles in the Amount of \$26,498.00. 286
 September 2, 1970

VICE-Chairman of County Council:
 Motion-that Councilman Jack Mayfield be elected Vice-Chairman of the County Council for one (1) year. 332

November 19, 1969

April 15, 1970

WALKER, J. B. & J. R. RODEN: Resolution-Rezoning from Agricultural District to Tourist Court and Motel District a Tract of Land Being the Hobert C. Kerley Tract. This Tract is Located 2600' East of the Intersection of Pitts Road and Levi Road, Fronts 290' on the North Line of Pitts Road and Extends Southwestwardly 290' to a Point; Thence Northwestwardly 808.5' on the Ed Henderson Line; Thence Northeastwardly 1501.5' to a Point in the Johnnie Barker Line; thence Southeastwardly 1361' Along the Divide Ridge; Thence Northeastwardly 297'; Thence Eastwardly 396' to the Pitts Corner; Thence Southwestwardly 1647.5' to the North Line of Pitts Road, the Point of Beginning. (DENIED)

December 17, 1969

WASHINGTON PARK SUBDIVISION: Resolution-Authority to Accept offer of Raymond Robinson and wife, Fannie M. Robinson to Purchase Lot 15, Block L and Lot 15, Block Q, Washington Park Subdivision as shown in Plat Book 14, Page 144 in the Register's Office of Hamilton County, Tennessee in the Amount of \$200.00.

WILLIAMS, HENRY & KAREN: Resolution-Authority to Accept Offer of Henry Williams and Daughter, Karen Williams to Purchase West 77.3' of Lot 41, Rolando Subdivision as shown in Deed Book 1036, Page 436 in the Register's Office of Hamilton County, Tennessee in the Amount of \$200.00.

WASHINGTON PARK SUBDIVISION: Resolution-Authroity to Accept Offer of Curtis Drake and wife, Sylvia B. to Purchase Lot 5, Block I, Washington Park Subdivision as shown in Plat Book 4, Page 144 and Lot 14, Block F, Washington Park Subdivision as Shown in Plat Book 4, Page 144 in the Register's Office of Hamilton County, Tennessee in the Amount of \$600.00. January 21, 1970

WHITE CITY SUBDIVISION: Resolution-Authority to Accept Offer of Allen R. Medlin to Purchase Lot 81, Block 38, Ward 13, White City Subdivision, as shown in Plat Bk. 6, P. 56, in the Register's Office of Hamilton Co., Tenn. in the Amount of \$101.00.

WERT'S SUBDIVISION: Resolution-Authority to Accept Offer of Grace G. McGovern to purchase Lot N60 of 9, Ward 12, Wert's Sub of Block 53, Glass Farm, as shown in Plat Bk. 1, P. 15, in the Register's Office of Hamilton Co., Tenn. in the Amount of \$61.23.

April 1, 1970

WACONDA SHORE DRIVE : WACONDA ROAD : WACONDA COURT : Resolution-To Declare Waconda Shore Drive, Waconda Road, and Waconda Court District Roads.

WEST SIDE LAND COMPANY'S ADDITION TO TIFTONIA:

Resolution-Rezoning from Agricultural District to Rural Residential District a Tract of Land Being the East 1/2 of Lot 3, Lots 4 & 5, Block 7, West Side Land Company's Addition to Tiftonia. This Tract Fronts 175' on the N. Line of Kelley's Ferry Rd., Fronts 143' on the W. Line of Dower Road & Extends Northwestwardly 207.5' Along the Burt Tract, Thence Southeastwardly 221.6' to Kelley's Ferry Road, the Point of Beginning.

WHITE'S SUBDIVISION: Resolution-Authority to Accept Offer of Carl Gibson to Purchase Lot 1, Bl. 5, H. K. White's S/D of Block 46, Glass Farm, Ward 12, as shown in Plat Bk. 1, P. 1, in the Register's Office of Hamilton County, Tenn. in the Amount of \$100.00.

WILSON (JAS.) SUBDIVISION: Resolution-Authority to Accept Offer of Sims Bledsoe, Sr. & wife, Addie Bledsoe to Purchase Lot 3, Ward 14, Jas. Wilson Subdivision, as shown in Plat Bk. 12, P. 86, in the Register's Office of Hamilton County, Tenn. in the Amount of \$100.00.

WHITE S/D : Resolution-Authority to Accept Offer of Michael J. Aadnesen & wife, Joy L. Aadnesen to Purchase Lot 6, Bl. 3, Ward 12, G. T. White S/D Block 46, as shown in Plat Bk. , P. , in the Register's Office of Hamilton County, Tenn. in the Amount of \$100.00.

May 6, 1970

WILLIAMSON, JAMES G. & BETTY C.: Resolution-Authority to accept Offer of James G. Williamson & Wife, Betty C. to Purchase Lot 6, D. R. Lillard Subdivision, 285 x 770 ft. more or less, Reeves No. 1300-5-9 in the Amount of \$325.00.

WINNINGHAM, RICHARD-COUNCIL VICE-CHAIRMAN: Motion; That the County Council accept Mr. Mayfield's resignation as Vice-Chairman of the Council, and to elect Councilman Winningham as Vice-Chairman. June 3, 1970

WILLIAMS, JOHN C.: Resolution-Authority to Accept Offer of John C. Williams to Purchase Lot 16 & 17, Huddle Farm, Bailey Subdivision of Block 10, Ward 11, as shown in Plat Bk. 1, P. 38, in the Register's Office of Hamilton County, in the Amount of \$2,837.37. June 17, 1970

WILLINGHAM, W. B.: Resolution-Rezoning from Rural Residential District to Local Business District a Tract of Land Adjoining the Signal Terrace Subdivision. This Tract is Located 200' South of the South Line of Albert Rd., Fronts 720' on the W. Line of Taft Highway, & Extends Northwestwardly 149' to the SE Corner of Lot 59 Signal Terrace Subdivision, Thence Northeastwardly Along the Rear Lot Lines of said Subdivision 722', thence Southeastwardly 266.1' to Taft Highway, the Point of Beginning.

159

168

175

178

190

191

229

235

119

June 17, 1970 (Continued)

September 16, 1970

WILLIAMS, JOHN C.:
 Resolution-Authority to Accept Offer of John C. Williams to Purchase Lot 3, Block 1, Ward 13, Anderson, E. P. E5-10 DeSabra, as shown in Plat Bk. 8, P. 12, in the Register's Office of Hamilton County, Tenn. in the Amount of \$506.60. 243

WILLIAMS, JOHN C.:
 Resolution-Authority to Accept Offer of John C. Williams to Purchase Lot 2, Block 16, Ward 13, Boulevard Park, as shown in Plat Bk. 5, P. 50, in the Register's Office of Hamilton County, Tenn. in the Amount of \$408.20. 243

WILLIAMS, JOHN C.:
 Resolution-Authority to Accept Offer of John C. Williams to Purchase Lots 6 & 8, Ward 13, Boulevard Park, as shown in Plat Bk. 5, P. 50, in the Register's Office of Hamilton County, Tenn. in the Amount of \$509.20. 244

WILLIAMS, JOHN C.:
 Resolution-Authority to Accept Offer of John C. Williams to Purchase Lot 28, Block 18-35-36, Ward 12, Spring Place, as shown in Plat Bk. 3, P. 19, in the Register's Office of Hamilton County, Tenn. in the Amount of \$517.37. 244

July 1, 1970
 WRIGHT, E. A. (CONDEMNATION OF PROPERTY):
 Motion- To authorize the Legal Dept. to condemn certain property belonging to E. A. Wright on Wiehl St. to expand the parking lot at Erlanger Hospital. 253

July 15, 1970
 WHITE CITY:
 Resolution-Authority to Accept Offer of Jim Buffington & wife, Doris J. Buffington to Purchase Lot 160 & Lot 162, White City, Ward 13, Reeves Tax #150-12-4 & #150-12-6, as shown in Plat Bk. 6, P. #39, in the Register's Office of Hamilton County, Tenn. in the Amount of \$200.00. 261

WHITE CITY:
 Resolution-Authority to Accept Offer of Luther McCall to Purchase Lot 57, Ward 13, White City, as shown in Plat Bk. 6, P. 39, Register's Office of Hamilton County, Tenn. in the Amount of \$373.32. 263

WHITE CITY:
 Resolution-Authority to Accept Offer of Robert C. Cox & wife, Virginia F. Cox to Purchase Lots 180 & 181, White City, Ward 13, as shown in Plat Bk. 6, P. 39, in the Register's Office of Hamilton County, Tenn. in the Amount of \$725.52. 269

WILSON, RALPH & ELLA:
 Resolution-Authority to Accept Offer of Ralph Wilson & wife, Ella Wilson to Purchase Lots 146 through 149, Ward 12, White City, Reeves Tax #150-5-13, as shown in Plat Bk. 6, P. 39, Register's Office of Hamilton County, Tennessee, in the Amount of \$500.00. 272

WILLIAMS, DONALD D. & OTHERS:
 Resolution-Rezoning from Agricultural & Rural Residential Districts to Urban Residential District A Tract of Land Being the Joseph Ashley Tract. 333

WASHINGTON-PARK-SUBDIVISION:
 Resolution-Authorizing the Co. Judge to Execute an Option to sell to the City of Chattanooga the West 35' more or less of Lot 15, Bl. b, Washington Park Subdivision as shown in Plat Bk. 14, P. 144 of the Hamilton County Register's Office to be used for the Right-of-Way of the Airport Connector Road for the Sum of \$1.00. 338

WASHER & DRYER FOR COUNTY JAIL:
 Resolution-Accepting Bid of James E. Cox Company, Inc. for One Automated Washer & One Gas Heated Dryer for the Hamilton County Jail in the Amount of \$2,547.00. 340

May 6, 1970

YEARWOOD, RICHARD & ERSU:

~~Resolution-Authority-to-Accept-
Offer of Richard Yearwood &
Ersu Yearwood to Purchase 290 x
500E, 600W +, Reeves #1090-1-2,
Monroe Hickman Tract: 290 x 400W,
300E +, Reeves #1090-1-3, Joseph
Hickman Tr.; 290 x 100 +, Reeves
#1090-1-4, T. H. McGill Tr.;
200-x-400W, 300E +, Reeves
#1090-1-5, Rose Howard Tr.; 200
x 300W, 240E +, Reeves #1090-
1-6, Dennis Davis Tr.; 150 x 240
+, Reeves #1090-1-7, Phoebe
Conley Tr.; 150 x 200 +, 150 x
200 +, Reeves #1090-1-8, Boyd
McDonald Tr. in the Amount of
\$900.00.~~

190

August 5, 1970

YOTHER, ARTHUR M. & NELLA DEAN:

~~Resolution-Rezoning from Rural
Residential District to Local
Business District a Tract of
Land Being a Part of the S.M.
Morgan Farm. This Tract is
Located 416' North of the North
Line of S. Morgan Lane, Fronts
175' on the E. Line of Dayton
Pike (U.S. #27) and Extends
Southeastwardly Between Paral-
lel Lines for a Distance of
200'.~~

281

August 19, 1970

YOUNG MENS CHRISTIAN ASSOCIATION:

~~Resolution-Authorizing the
County Judge as Fiscal Agent to
Execute A Deed Transferring
Real Property to the Young Mens
Christian Association of Chatta-
nooga.~~

290

September 16, 1970

ZONING ACT AMENDMENT DEFERRED:
Motion-To defer until the 2nd
Meeting in Oct., 1970, any
action-to-amend-the-zoning-act
to allow the operation of a Day
Care Center, Kindergarten, etc. 338

118

118

STATE OF TENNESSEE)

WEDNESDAY, NOVEMBER 19, 1969

COUNTY OF HAMILTON)

BE IT REMEMBERED, That on this the 19th day of November, 1969, a Regular Meeting of the County Council was begun and held at the Courthouse, in the City of Chattanooga, when the following proceedings were had, to-wit:-

Present and presiding the Honorable Chester L. Frost, Chairman.

The County Court Clerk called the Roll of the County Council, and the following, constituting a Quorum, answered to their names: Councilman Callaway, Councilman Mayfield, Councilman Patten, Councilman Winningham and Judge Frost. Total present-5. Absent-0.

ON MOTION of Councilman Mayfield, seconded by Councilman Patten, to dispense with the reading of the Minutes of the previous meeting, treat same as read, approved, made a matter of record and filed. The foregoing Motion was unanimously Adopted by Acclamation. Total present-5. Absent-0.

ON MOTION of Councilman Mayfield, seconded by Councilman Patten, to pass until January 21, 1970, the second meeting in January, any action on Resolution to Rezone (Petition #80 - Mr. Gibson, et al.) The foregoing Motion was unanimously Adopted by Acclamation. Total present-5. Absent-0.

RESOLUTION-TITLE-CLOSURE AND ABANDONMENT OF A SECTION OF ELM STREET (NOT OPEN) LOCATED IN BLOCK 11 OF PADGETT'S ADDITION TO OOLTEWAH. THIS 33' SECTION OF ELM STREET IS LOCATED 608' ± SOUTH OF WALNUT STREET, BEGINS ON THE EAST LINE OF HIGH STREET AND EXTENDS SOUTHEASTWARDLY 145' TO AN UNOPENED ALLEY SUBJECT TO THE APPROVAL OF THE COUNTY ENGINEER.

BE IT RESOLVED, BY THE COUNTY COUNCIL OF HAMILTON COUNTY, TENNESSEE, IN SESSION ASSEMBLED:-

WHEREAS, Mr. William Howard Morrow and Others, petitioned The Chattanooga-Hamilton County Regional Planning Commission to close and abandon a section of Elm Street in Block 11 of Padgett's Addition to Ooltewah, and said Planning Commission after hearing recommended that said petition be approved, subject to the approval of the County Engineer; and

WHEREAS, Mr. William Howard Morrow and Others, requested that the County Council consider said petition and notice has been published in a newspaper in general circulation in Hamilton County that the County Council would hold a public hearing on November 19, 1969, concerning the passage of this Resolution, as required by law, and such hearing having been held.

NOW THEREFORE, BE IT RESOLVED, BY THE COUNTY COUNCIL OF HAMILTON COUNTY, TENNESSEE, IN SESSION ASSEMBLED: That the closure and abandonment of a section of Elm Street (not open) located in Block 11 of Padgett's Addition to Ooltewah, this 33' section of Elm Street is located 608' ± South of Walnut Street, begins on the East line of High

Street and extends Southeastwardly 145' to an unopened alley be approved subject to the approval of the County Engineer.

BE IT FURTHER RESOLVED, that this Resolution take effect from and after its passage, the public welfare requiring it.

/s/ Cartter Patten
MEMBER OF THE COUNTY COUNCIL

ON MOTION of Councilman Patten, seconded by Councilman Callaway, the foregoing Resolution was unanimously Adopted by Acclamation. Total present-5. Absent-0.

RESOLUTION-TITLE-REZONING FROM AGRICULTURAL DISTRICT TO TOURIST COURT AND MOTEL DISTRICT A TRACT OF LAND BEING THE HOBERT C. KERLEY TRACT. THIS TRACT IS LOCATED 2600' EAST OF THE INTERSECTION OF PITTS ROAD AND LEVI ROAD, FRONTS 290' ON THE NORTH LINE OF PITTS ROAD AND EXTENDS SOUTHWESTWARDLY 290' TO A POINT; THENCE NORTHWESTWARDLY 808.5' ON THE ED HENDERSON LINE; THENCE NORTHEASTWARDLY 1501.5' TO A POINT IN THE JOHNNIE BARKER LINE; THENCE SOUTHEASTWARDLY 1361' ALONG THE DIVIDE RIDGE; THENCE NORTHEASTWARDLY 297'; THENCE EASTWARDLY 396' TO THE PITTS CORNER; THENCE SOUTHWESTWARDLY 1647.5' TO THE NORTH LINE OF PITTS ROAD, THE POINT OF BEGINNING.

BE IT RESOLVED, BY THE COUNTY COUNCIL OF HAMILTON COUNTY, TENNESSEE, IN SESSION ASSEMBLED:--

WHEREAS, Mr. J. B. Walker and J. R. Roden petitioned The Chattanooga-Hamilton County Regional Planning Commission to rezone a tract of land East of the intersection of Pitts Road and Levi Road, and said Planning Commission after hearing recommended that said petition be denied; and

WHEREAS, Mr. J. B. Walker and J. R. Roden requested that the County Council consider said petition and notice has been published in a newspaper in general circulation in Hamilton County that the County Council would hold a public hearing on November 19, 1969, concerning the passage of this Resolution, as required by law, and such hearing having been held.

NOW THEREFORE, BE IT RESOLVED, BY THE COUNTY COUNCIL OF HAMILTON COUNTY, TENNESSEE, IN SESSION ASSEMBLED: That the Zoning Resolution of Hamilton County be amended/rezone from Agricultural District to Tourist Court and Motel District a tract of land being the Hobert C. Kerley Tract. This tract is located 2600' East of the intersection of Pitts Road and Levi Road, fronts 290' on the North line of Pitts Road and extends Southwestwardly 290' to a point; thence Northwestwardly 808.5' on the Ed Henderson line; thence Northeastwardly 1501.5' to a point in the Johnnie Barker line; thence Southeastwardly 1361' along the Divide Ridge; thence Northeastwardly 297'; thence Eastwardly 396' to the Pitts Corner; thence Southwestwardly 1647.5' to the North line of Pitts Road, the point of beginning.

BE IT FURTHER RESOLVED, that this Resolution take effect from and after its passage, the public welfare requiring it.

/s/ Cartter Patten

Action taken DENIED

ON MOTION of Councilman Patten, seconded by Councilman Mayfield, the foregoing Resolution was unanimously DENIED by Acclamation. Total present-5. Absent-0.

RESOLUTION-TITLE-REZONING FROM AGRICULTURAL DISTRICT TO URBAN RESIDENTIAL DISTRICT A TRACT OF LAND BEING A PART OF THE NORTHWEST QUARTER OF SECTION 23, TOWNSHIP 6, RANGE 3, WEST OF THE BASIS LINE IN THE OCOEE DISTRICT. THIS TRACT IS LOCATED SOME 740' SOUTH OF THE SOUTH LINE OF PANAVIDA LANE, FRONTS 190' EAST OF AND PARALLEL WITH THE EAST LINE OF CONCORD ROAD FOR 330' AND EXTENDS NORTH-EASTWARDLY BETWEEN PARALLEL LINES FOR A DISTANCE OF 800'.

BE IT RESOLVED, BY THE COUNTY COUNCIL OF HAMILTON COUNTY, TENNESSEE, IN SESSION ASSEMBLED:-

WHEREAS, Mr. Clarence S. Holland petitioned The Chattanooga-Hamilton County Regional Planning Commission to rezone a tract of land on the South line of Panavista Lane and East line of Concord Road, and said Planning Commission after hearing recommended that said petition be approved; and

WHEREAS, Mr. Clarence S. Holland requested that the County Council consider said petition and notice has been published in a newspaper in general circulation in Hamilton County that the County Council would hold a public hearing on November 19, 1969, concerning the passage of this Resolution, as required by law, and such hearing having been held.

NOW THEREFORE, BE IT RESOLVED, BY THE COUNTY COUNCIL OF HAMILTON COUNTY, TENNESSEE, IN SESSION ASSEMBLED: That the Zoning Resolution of Hamilton County be amended to rezone from Agricultural District to Urban Residential District a tract of land being a part of the Northwest Quarter of Section 23, Township 6, Range 3, West of the Basis line in the Ocoee District. This tract is located some 740' South of the South line of Panavista Lane, fronts 190' East of and parallel with the East line of Concord Road for 330' and extends Northeastwardly between parallel lines for a distance of 800'.

BE IT FURTHER RESOLVED, that this Resolution take effect from and after its passage, the public welfare requiring it.

/s/ Howard Callaway
MEMBER OF THE COUNTY COUNCIL

ON MOTION of Councilman Callaway, seconded by Councilman Mayfield, the foregoing Resolution was unanimously Adopted by Acclamation. Total present-5. Absent-0.

RESOLUTION-TITLE-ACCEPTING BID OF NEWTON CHEVROLET FOR TWO 1970 MODEL AUTOMOBILES FOR THE ASSESSOR OF PROPERTY IN THE AMOUNT OF \$4,411.52.

BE IT RESOLVED, BY THE COUNTY COUNCIL OF HAMILTON COUNTY, TENNESSEE, IN SESSION ASSEMBLED:-

WHEREAS, in response to public advertisement bids were received for the purchase of two 1970 Model Automobiles and,

WHEREAS, the bid of Newton Chevrolet was considered the lowest and best bid received.

N O V E M B E R T E R M 1 9 6 9

NOW THEREFORE BE IT RESOLVED BY THE COUNTY COUNCIL OF HAMILTON COUNTY, TENNESSEE IN SESSION ASSEMBLED: That the Purchasing Agent is hereby authorized to accept the bid of Newton Chevrolet for two 1970 model automobiles in the amount of \$4,411.52.

Same to be paid out of County General Fund.

BE IT FURTHER RESOLVED: That this resolution take effect from and after its passage, the public welfare requiring it.

/s/ Richard H. Winningham
MEMBER OF THE COUNTY COUNCIL

ON MOTION of Councilman Winningham, seconded by Councilman Patten, the foregoing Resolution was unanimously Adopted on a Roll Call vote, with the following members of the county Council being present and voting "Aye": Councilman Callaway, Councilman Mayfield, Councilman Patten, Councilman Winningham and Judge Frost. Total present-5. Absent-0.

RESOLUTION-TITLE-AUTHORITY TO ACCEPT OFFER OF
BILOXI PRESTRESS CONCRETE, INC. TO PURCHASE LOTS
1, 2, 5, 10, 11 and 13, BLOCK A; LOTS 1 AND 2,
BLOCK B, AND LOT 1, BLOCK C, S. P. LONG SUBDIVISION
AS RECORDED IN PLAT BOOK 6, PAGE 61 IN THE REGISTER'S
OFFICE OF HAMILTON COUNTY, TENNESSEE IN THE AMOUNT OF
\$2,240.00.

BE IT RESOLVED, BY THE COUNTY COUNCIL OF HAMILTON COUNTY, TENNESSEE, IN SESSION ASSEMBLED:-

WHEREAS, Lots 1, 2, 5, 10, 11 and 13, Block A; Lots 1 and 2, Block B; and Lot 1, Block C, S. P. Long Subdivision as recorded in Plat Book 6, Page 61 in the Register's Office of Hamilton County, Tennessee was purchased by Hamilton County on account of unpaid taxes; and

WHEREAS, the property has been appraised at a value of \$1,300.00; and

WHEREAS, Hamilton County has received an offer of \$2,240.00 from Biloxi Prestress Concrete, Inc.

NOW THEREFORE, BE IT RESOLVED, that the said offer of \$2,240.00 be approved and the County Judge be authorized to execute a quitclaim deed of conveyance in accordance with the terms of said offer, subject to the Redemption Laws of the State of Tennessee.

BE IT FURTHER RESOLVED, that the County Judge is authorized to proceed with the closing of the transaction and the collection of the consideration and after paying the state its share of the taxes, court costs and expenses of the sale, disburse the balance pro rata, based on the tax rate of Hamilton County.

BE IT FURTHER RESOLVED, that this Resolution take effect from and after its passage, the public welfare requiring it.

/s/ Cartter Patten
MEMBER OF THE COUNTY COUNCIL

RESOLUTION-TITLE-AUTHORITY TO ACCEPT OFFER OF
C. W. RANDOLPH, TRUSTEE, TO PURCHASE LOT 5 AND
18, JOSEPH ROGERS S/D, SIGNAL MOUNTAIN, TENN.,
LOTS 10 TO 16, 17, 18, 19 AND 21, SPRINGVALE
ADDITION, BOOK 6, PAGE 51; LOTS 12 AND 41,
DURHAM AND MEYERS S/D, PLAT BOOK 6, PAGE 42 AND
50 IN THE REGISTER'S OFFICE OF HAMILTON COUNTY,
TENNESSEE IN THE AMOUNT OF \$1,744.00.

BE IT RESOLVED, BY THE COUNTY COUNCIL OF HAMILTON COUNTY, TENNESSEE, IN
SESSION ASSEMBLED:-

WHEREAS, Lot 5 and 18, Joseph Rogers Subdivision, Signal Mountain, Tennessee;
Lots 10 to 16, 17, 18, 19 and 21, Springvale Addition, Plat Book 6, Page 51; and Lots
12 and 41, Durham and Meyers Subdivision, as shown in Plat Book 6, Page 42 and 50 in the
Register's Office of Hamilton County, Tennessee were purchased by Hamilton County on
account of unpaid taxes; and

WHEREAS, Hamilton County has appraised the property at a value of \$1,700.00;
and

WHEREAS, Hamilton County has received an offer of \$1,744.00 from C. W. Randolph,
Trustee.

NOW THEREFORE, BE IT RESOLVED, that the said offer of \$1,744.00 be approved
and the County Judge be authorized to execute a quitclaim deed of conveyance in accord-
ance with the terms of said offer, subject to the Redemption Laws of the State of Tenn-
essee.

BE IT FURTHER RESOLVED, that the County Judge is authorized to proceed with
the closing of the transaction and the collection of the consideration and after paying
the state its share of the taxes, court costs and expenses of the sale, disburse the
balance pro rata, based on the tax rate of Hamilton County.

BE IT FURTHER RESOLVED, that this Resolution take effect from and after its
passage, the public welfare requiring it.

/s/ Carter Patten
MEMBER OF THE COUNTY COUNCIL

RESOLUTION-TITLE-AUTHORITY TO ACCEPT OFFER OF
MILLIGAN-REYNOLDS GUARANTY TITLE COMPANY, TRUSTEE
TO PURCHASE LOTS 15, 17-23 AND 29, FRITTS AND
KARSTAEDT SUBDIVISION AS RECORDED IN BOOK 7, PAGE
8 IN THE REGISTER'S OFFICE OF HAMILTON COUNTY, TENNESSEE
IN THE AMOUNT OF \$451.00.

BE IT RESOLVED, BY THE COUNTY COUNCIL OF HAMILTON COUNTY, TENNESSEE, IN
SESSION ASSEMBLED:-

WHEREAS, Lots 15, 17-23 and 29, Fritts and Karstaedt Subdivision as recorded
in the Register's Office of Hamilton County, Tennessee was purchased by Hamilton County
on account of unpaid taxes; and

WHEREAS, the property has been appraised at a value of \$400.00; and

WHEREAS, Hamilton County has received an offer of \$451.00 from Milligan-
Reynolds Guaranty Title Company, Trustee.

N O V E M B E R T E R M 1 9 6 9

NOW, THEREFORE, BE IT RESOLVED, that the said offer of \$451.00 be approved and the County Judge be authorized to execute a quitclaim deed of conveyance in accordance with the terms of said offer, subject to the Redemption Laws of the State of Tennessee.

BE IT FURTHER RESOLVED, that the County Judge is authorized to proceed with the closing of the transaction and the collection of the consideration and after paying the state its share of the taxes, court costs and expenses of the sale, disburse the balance pro rata, based on the tax rate of Hamilton County.

FURTHER

BE IT/RESOLVED, that this Resolution take effect from and after its passage, the public welfare requiring it.

/s/ Cartter Patten
MEMBER OF THE COUNTY COUNCIL

RESOLUTION-TITLE-AUTHORITY TO ACCEPT OFFER OF JAMES E. AND VENICE KAY TATE TO PURCHASE LOT 4, BLOCK J, LOOMISTON SUBDIVISION AS RECORDED IN BOOK 5, PAGE 57 IN THE REGISTER'S OFFICE OF HAMILTON COUNTY, TENNESSEE IN THE AMOUNT OF \$527.00.

BE IT RESOLVED, BY THE COUNTY COUNCIL OF HAMILTON COUNTY, TENNESSEE, IN SESSION ASSEMBLED:-

WHEREAS, Lot 4, Block J, Loomiston Subdivision as recorded in Book 5, Page 57, in the Register's Office of Hamilton County, Tennessee was purchased by Hamilton County on account of unpaid taxes; and

WHEREAS, the property has been appraised at a value of \$200.00; and

WHEREAS, Hamilton County has received an offer of \$527.00 from James E. and Venice Kay Tate.

NOW, THEREFORE, BE IT RESOLVED, that the said offer of \$527.00 be approved and the County Judge be authorized to execute a quitclaim deed of conveyance in accordance with the terms of said offer, subject to the Redemption Laws of the State of Tennessee.

BE IT FURTHER RESOLVED, that the County Judge is authorized to proceed with the closing of the transaction and the collection of the consideration and after paying the state its share of the taxes, court costs and expenses of the sale, disburse the balance pro rata, based on the tax rate of Hamilton County.

BE IT FURTHER RESOLVED, that this Resolution take effect from and after its passage, the public welfare requiring it.

/s/ Cartter Patten
MEMBER OF THE COUNTY COUNCIL

RESOLUTION-TITLE-AUTHORITY TO ACCEPT OFFER OF HERBERT WALLACE ESTILL AND WIFE, LELA C. ESTILL TO PURCHASE LOT 14, DEWEY SUBDIVISION AS RECORDED IN BOOK 6, PAGE 31 IN THE REGISTER'S OFFICE OF HAMILTON COUNTY, TENNESSEE IN THE AMOUNT OF \$ 500.00.

BE IT RESOLVED, BY THE COUNTY COUNCIL OF HAMILTON COUNTY, TENNESSEE, IN SESSION ASSEMBLED:-

WHEREAS, Lot 14, Dewey Subdivision as recorded in Book 6, Page 31 in the Register's Office of Hamilton County, Tennessee was purchased by Hamilton County on

account of unpaid taxes; and

WHEREAS, the property has been appraised at a value of \$100.00; and

WHEREAS, Hamilton County has received an offer of \$500.00 from Herbert Wallace Estill and wife, Lela C. Estill.

NOW, THEREFORE, BE IT RESOLVED, that the said offer of \$500.00 be approved and the County Judge be authorized to execute a quitclaim deed of conveyance in accordance with the terms of said offer, subject to the Redemption Laws of the State of Tennessee.

BE IT FURTHER RESOLVED, that the County Judge is authorized to proceed with the closing of the transaction and the collection of the consideration and after paying the state its share of the taxes, court costs and expenses of the sale, disburse the balance pro rate, based on the tax rate of Hamilton County.

BE IT FURTHER RESOLVED, that this Resolution take effect from and after its passage, the public welfare requiring it.

/s/ Cartter Patten
MEMBER OF THE COUNTY COUNCIL

RESOLUTION-TITLE-AUTHORITY TO ACCEPT OFFER OF HAROLD L. MILLER TO PURCHASE LOT 18, DURHAM AND MEYERS SUBDIVISION, AS RECORDED IN BOOK 6, PAGES 42 AND 50 IN THE REGISTER'S OFFICE OF HAMILTON COUNTY, TENNESSEE IN THE AMOUNT OF \$315.00.

BE IT RESOLVED, BY THE COUNTY COUNCIL OF HAMILTON COUNTY, TENNESSEE, IN SESSION ASSEMBLED:-

WHEREAS, Lot 18, Durham and Meyers Subdivision as recorded in Book 6, Pages 42 and 50 in the Register's Office of Hamilton County, Tennessee was purchased by Hamilton County on account of unpaid taxes; and

WHEREAS, the property has been appraised at a value of \$200.00; and

WHEREAS, Hamilton County has received an offer of \$315.00 from Harold L. Miller.

NOW, THEREFORE, BE IT RESOLVED, that the said offer of \$315.00 be approved and the County Judge be authorized to execute a quitclaim deed of conveyance in accordance with the terms of said offer, subject to the Redemption Laws of the State of Tennessee.

BE IT FURTHER RESOLVED, that the County Judge is authorized to proceed with the closing of the transaction and the collection of the consideration and after paying the state its share of the taxes, court costs and expenses of the sale, disburse the balance pro rata, based on the tax rate of Hamilton County.

BE IT FURTHER RESOLVED, that this Resolution take effect from and after its passage, the public welfare requiring it.

/s/ Cartter Patten
MEMBER OF THE COUNTY COUNCIL

RESOLUTION-TITLE-AUTHORITY TO ACCEPT OFFER OF MARY H. MILLER TO PURCHASE LOTS 1 AND 2, SPRINGVALE SUBDIVISION, AS RECORDED IN PLAT BOOK 6, PAGE 51 IN THE REGISTER'S OFFICE OF HAMILTON COUNTY, TENNESSEE IN THE AMOUNT OF \$150.00.

8

N O V E M B E R T E R M 1 9 6 9

BE IT RESOLVED, BY THE COUNTY COUNCIL OF HAMILTON COUNTY, TENNESSEE, IN
SESSION ASSEMBLED:-

WHEREAS, Lots 1 and 2, Springvale Subdivision, as recorded in Plat Book 6, Page 51 in the Register's Office of Hamilton County, Tennessee was purchased by Hamilton County on account of unpaid taxes; and

WHEREAS, the property has been appraised at a value of \$150.00; and

WHEREAS, Hamilton County has received an offer of \$150.00 from Mary H. Miller.

NOW, THEREFORE, BE IT RESOLVED, that the said offer of \$150.00 be approved and the County Judge be authorized to execute a quitclaim deed of conveyance in accordance with the terms of said offer, subject to the Redemption Laws of the State of Tennessee.

BE IT FURTHER RESOLVED, that the County Judge is authorized to proceed with the closing of the transaction and the collection of the consideration and after paying the state its share of the taxes, court costs and expenses of the sale, disburse the balance pro rata, based on the tax rate of Hamilton County.

BE IT FURTHER RESOLVED, that this Resolution take effect from and after its passage, the public welfare requiring it.

/s/ Cartter Patten
MEMBER OF THE COUNTY COUNCIL

RESOLUTION-TITLE-AUTHORITY TO ACCEPT OFFER OF
ALBERT L. LEWIS AND WIFE, THELMA TO PURCHASE
LOT 15, CROSBY SUBDIVISION AS RECORDED IN BOOK
8, PAGE 24 IN THE REGISTER'S OFFICE OF HAMILTON
COUNTY, TENNESSEE IN THE AMOUNT OF \$100.00.

BE IT RESOLVED, BY THE COUNTY COUNCIL OF HAMILTON COUNTY, TENNESSEE, IN
SESSION ASSEMBLED:-

WHEREAS, Lot 15, Crosby Subdivision as recorded in Book 8, Page 24 in the Register's Office of Hamilton County, Tennessee was purchased by Hamilton County on account of unpaid taxes; and

WHEREAS, the property has been appraised at a value of \$50.00; and

WHEREAS, Hamilton County has received an offer of \$100.00 from Albert L. Lewis and wife, Thelma.

NOW, THEREFORE, BE IT RESOLVED, that the said offer of \$100.00 be approved and the County Judge is authorized to execute a quitclaim deed of conveyance in accordance with the terms of said offer, subject to the Redemption Laws of the State of Tennessee.

BE IT FURTHER RESOLVED, that the County Judge is authorized to proceed with the closing of the transaction and the collection of the consideration and after paying the state its share of the taxes, court costs and expenses of the sale, disburse the balance pro rata, based on the tax rate of Hamilton County.

BE IT FURTHER RESOLVED, that this Resolution take effect from and after its passage, the public welfare requiring it.

/s/ Cartter Patten
MEMBER OF THE COUNTY COUNCIL

RESOLUTION-TITLE-AUTHORITY TO ACCEPT OFFER OF MAJOR L. SAMPLES TO PURCHASE LOT 45, DURHAM AND MEYERS SUBDIVISION, AS RECORDED IN BOOK 6, PAGES 42 AND 50 IN THE REGISTER'S OFFICE OF HAMILTON COUNTY, TENNESSEE, IN THE AMOUNT OF \$200.00.

BE IT RESOLVED, BY THE COUNTY COUNCIL OF HAMILTON COUNTY, TENNESSEE, IN SESSION ASSEMBLED:-

WHEREAS, Lot 45, Durham and Meyers Subdivision, as recorded in Book 6, Pages 42 and 50 in the Register's Office of Hamilton County, Tennessee was purchased by Hamilton County on account of unpaid taxes; and

WHEREAS, the property has been appraised at a value of \$200.00; and

WHEREAS, Hamilton County has received an offer of \$200.00 from Major L. Samples.

NOW, THEREFORE, BE IT RESOLVED, that the said offer of \$200.00 be approved and the County Judge is authorized to execute a quitclaim deed of conveyance in accordance with the terms of said offer, subject to the Redemption Laws of the State of Tennessee.

BE IT FURTHER RESOLVED, that the County Judge is authorized to proceed with the closing of the transaction and the collection of the consideration and after paying the state its share of the taxes, court costs and expenses of the sale, disburse the balance pro rata, based on the tax rate of Hamilton County.

BE IT FURTHER RESOLVED, that this Resolution take effect from and after its passage, the public welfare requiring it.

/s/ Cartter Patten
MEMBER OF THE COUNTY COUNCIL

RESOLUTION-TITLE-RESOLUTION CORRECTING A RESOLUTION OF NOVEMBER 3, 1969 ENTITLED AUTHORITY TO ACCEPT OFFER OF DONALD L. VANDERGRIF TO PURCHASE TRACT KNOWN AS THE SIM PENNY TRACT 3.9 ACRES MORE OR LESS, REEVES NO. 1480-5-4; BOUNDED ON THE NORTH BY MARY J. MYSINGER TRACT, REEVES NO. 1480-5-3; ON THE SOUTH AND EAST BY THE SARAH H. PICKLE AND ELIZABETH H. REYNOLDS TRACT, FRONTING ON THE EAST SIDE OF HIXSON PIKE 430 FEET MORE OR LESS IN THE AMOUNT OF \$1,678.00, BY ADDING TWO TRACTS ie. AUTHORITY TO ACCEPT OFFER OF DONALD L. VANDERGRIF TO PURCHASE CLINTON W. HATFIELD AND WIFE, OMA BELL TRACT RECORDED IN BOOK 842, PAGE 296 IN HAMILTON COUNTY REGISTER'S OFFICE, REEVES NO. 1400-1-14, 200 x 200 MORE OR LESS AND LINDA LOU WEASE AND ANNIE TRACT RECORDED IN BOOK 619, PAGE 518 IN HAMILTON COUNTY REGISTER'S OFFICE, REEVES NO. 1480-1-8A.

BE IT RESOLVED, BY THE COUNTY COUNCIL OF HAMILTON COUNTY, TENNESSEE, IN SESSION ASSEMBLED:--

WHEREAS, Resolution of November 3, 1969 was for one tract and the bid received was for three tracts; and

WHEREAS, the Clinton W. Hatfield and wife, Oma Bell Tract Recorded in Book 842, Page 296 in Hamilton County Register's Office, Reeves No. 1400-1-14, 200 x 200 more or less and Linda Lou Wease and Annie Tract recorded in Book 619, Page 518 in Hamilton County Register's Office, Reeves No. 1480-1-8A were inadvertently omitted from the resolution.

NOW, THEREFORE, BE IT RESOLVED, that the resolution of November 3, 1969 entitled

N O V E M B E R T E R M 1 9 6 9

authority to accept offer of Donald L. Vandergriff to purchase tract known as the Sim Penny Tract 3.9 acres more or less, Reeves No. 1480-5-4; bounded on the North by Mary J. Mysinger Tract, Reeves No. 1480-5-3; on the South and East by the Sarah H. Pickle and Elizabeth H. Reynolds Tract, fronting on the East side of Hixson Pike 430 feet more or less in the amount of \$1,678.00 is hereby amended to include Clinton W. Hatfield and wife, Oma Bell Tract recorded in Book 842, Page 296 in Hamilton County Register's Office, Reeves No. 1400-1-14, 200 x 200 more or less and Linda Lou Wease and Annie Tract recorded in Book 619, Page 518 in Hamilton County Register's Office, Reeves No. 1480-1-8A.

BE IT FURTHER RESOLVED, that this Resolution take effect from and after its passage, the public welfare requiring it.

/s/ Cartter Patten
MEMBER OF THE COUNTY COUNCIL

ON MOTION of Councilman Patten, seconded by Councilman Callaway, the ten (10) foregoing Resolutions were unanimously Adopted on a Roll Call vote, with the following members of the County Council being present and voting "Aye": Councilman Callaway, Councilman Mayfield, Councilman Patten, Councilman Winningham and Judge Frost. Total present-5. Absent-0.

RESOLUTION-TITLE-AUTHORIZING THE COUNTY JUDGE AND
COUNTY MANAGER TO JOIN WITH THE STATE OF TENNESSEE
AND A. M. BENTON AND WIFE, IRENE BENTON IN EXECUTING
A "BOUNDARY LINE AGREEMENT" FOR THE SOUTHWEST RIGHT-
OF-WAY LINE OF HIGHWAY 153 AT HIGHWAY 58.

BE IT RESOLVED, BY THE COUNTY COUNCIL OF HAMILTON COUNTY, TENNESSEE, IN
SESSION ASSEMBLED:-

WHEREAS, there appears to be discrepancies in various deeds and instruments of record describing the Southwest right-of-way line of Highway 153 at Highway 58; and

WHEREAS, it is the desire of all parties to establish a definite right-of-way line.

NOW, THEREFORE, BE IT RESOLVED, that the County Judge and County manager be authorized to execute a "Boundary Line Agreement" with the State of Tennessee and A. M. Benton and wife, Irene Benton to establish the Southwestern line of Highway 153 at Highway 58. A copy of said agreement is attached hereto but not for copy.

BE IT FURTHER RESOLVED, that this Resolution take effect from and after its passage, the public welfare requiring it.

/s/ Richard H. Winningham
MEMBER OF THE COUNTY COUNCIL

ON MOTION of Councilman Winningham, seconded by Councilman Mayfield, the foregoing Resolution was unanimously Adopted on a Roll Call vote, with the following members of the County Council being present and voting "Aye": Councilman Callaway, Councilman Mayfield, Councilman Patten, Councilman Winningham and Judge Frost. Total present-5. Absent-0.

N O V E M B E R T E R M 1 9 6 9

RESOLUTION-TITLE-AUTHORIZING THE COUNTY JUDGE TO JOIN WITH THE CITY OF CHATTANOOGA IN EXECUTING AN "AGREEMENT TO SELL" A PORTION OF CITY-COUNTY OWNED PROPERTY TO THE TENNESSEE STATE HIGHWAY DEPARTMENT FOR PROJECT #33139-2503-04, TRACT #7, IN THE AMOUNT OF \$1,800.00.

BE IT RESOLVED, BY THE COUNTY COUNCIL OF HAMILTON COUNTY, TENNESSEE, IN SESSION ASSEMBLED:-

WHEREAS, The Tennessee State Highway Department needs to acquire certain right-of-ways on 23rd Street; and

WHEREAS, the property owned by the City of Chattanooga and Hamilton County has been appraised for \$1,800.00.

NOW, THEREFORE, BE IT RESOLVED, that the County Judge is authorized to join with the City of Chattanooga in executing an "Agreement to Sell" a portion of City-County owned property to the Tennessee State Highway Department for Project #33139-2503-04, Tract #7, in the amount of \$1,800.00, a copy of which is attached hereto but not for copy.

BE IT FURTHER RESOLVED, that this Resolution take effect from and after its passage, the public welfare requiring it.

/s/ Cartter Patten
MEMBER OF THE COUNTY COUNCIL

RESOLUTION-TITLE-AUTHORIZING THE COUNTY JUDGE TO JOIN WITH THE CITY OF CHATTANOOGA IN EXECUTING AN "AGREEMENT TO SELL" A PORTION OF CITY-COUNTY OWNED PROPERTY TO THE TENNESSEE STATE HIGHWAY DEPARTMENT FOR PROJECT #33139-2503-04, TRACT #44, IN THE AMOUNT OF \$1,150.00.

BE IT RESOLVED, BY THE COUNTY COUNCIL OF HAMILTON COUNTY, TENNESSEE, IN SESSION ASSEMBLED:-

WHEREAS, The Tennessee State Highway Department needs to acquire certain right-of-ways on 23rd Street; and

WHEREAS, the property owned by the City of Chattanooga and Hamilton County has been appraised for \$1,150.00.

NOW, THEREFORE, BE IT RESOLVED, that the County Judge is authorized to join with the City of Chattanooga in executing an "Agreement to Sell" a portion of City-County owned property to the Tennessee State Highway Department for Project #33139-2503-04, Tract #44, in the amount of \$1,150.00, a copy of which is attached hereto but not for copy.

BE IT FURTHER RESOLVED, that this Resolution take effect from and after its passage, the public welfare requiring it.

/s/ Cartter Patten
MEMBER OF THE COUNTY COUNCIL

ON MOTION of Councilman Patten, seconded by Councilman Mayfield, the two (2) foregoing Resolutions were unanimously Adopted on a Roll Call vote, with the following members of the County Council being present and voting "Aye": Councilman Callaway,

Councilman Mayfield, Councilman Patten, Councilman Winningham and Judge Frost. Total present-5. Absent-0.

ON MOTION of Councilman Mayfield, seconded by Councilman Callaway, to accept the Reports of the various County Officials and County Institutions, treat same as read, approved, made a matter of record and filed. The foregoing Motion was unanimously Adopted by Acclamation. Total present-5. Absent-0. (FOR PHOTOSTATS SEE PAGES 13-16.)

ON MOTION of Councilman Mayfield, seconded by Councilman Callaway, the meeting was adjourned.

Chester D. Frost
CHAIRMAN

D E C E M B E R T E R M 1 9 6 9

STATE OF TENNESSEE)

WEDNESDAY, DECEMBER 3, 1969

COUNTY OF HAMILTON)

BE IT REMEMBERED, That on this the 3rd day of December, 1969, a Regular Meeting of the County Council was begun and held at the Courthouse, in the City of Chattanooga, when the following proceedings were had, to-wit:-

Present and presiding, the Honorable Chester L. Frost, Chairman.

The County Court Clerk called the Roll of the County Council, and the following, constituting a Quorum, answered to their names: Councilman Callaway, Councilman Mayfield, Councilman Patten, Councilman Winningham and Judge Frost. Total present-5. Absent-0.

ON MOTION of Councilman Mayfield, seconded by Councilman Callaway, to dispense with the reading of the Minutes of the previous meeting, treat same as read, approved, made a matter of record and filed. The foregoing Motion was unanimously Adopted by Acclamation. Total present-5. Absent-0.

ON MOTION of Councilman Patten, seconded by Councilman Callaway, that Resolution #118 (Tannala Land Company-To rezone property on McCallie Ferry and Lillard Road) be deferred for an indefinite time until request for a hearing is made by the applicant. The foregoing Motion was unanimously Adopted by Acclamation. Total present-5. Absent-0.

RESOLUTION-TITLE-AUTHORITY FOR THE HAMILTON COUNTY BUILDING INSPECTOR TO CHARGE AN ADDITIONAL FEE OF \$15.00 FOR A BUILDING PERMIT WHEREBY THE INSTALLATION OF A SEPTIC TANK IS REQUIRED, TO RECALL PERMITS SO ISSUED UNLESS THE SEPTIC TANK DESIGN AND INSTALLATION IS APPROVED BY THE CHATTANOOGA-HAMILTON COUNTY HEALTH DEPARTMENT PRIOR TO OCCUPANCY, TO PROVIDE A PENALTY FOR VIOLATION: AND TO AMEND COUNCIL RESOLUTION DATED AUG. 18, 1965, BY DELETING SUB-PARAGRAPH (b) OF SECTION 4.

BE IT RESOLVED, BY THE COUNTY COUNCIL OF HAMILTON COUNTY, TENNESSEE, IN SESSION ASSEMBLED:-

That, pursuant to Chapter 232 of the Private Acts of 1945, the office of Hamilton County Building Inspector is hereby authorized and instructed to charge an additional fee of \$15.00 for the issuance of a building permit whereby the construction and/or installation of a septic tank is required, and to recall any permit so issued unless the septic tank design and installation thereof is approved by the Chattanooga-Hamilton County Health Department prior to occupancy. Written notice of approval or disapproval is to be furnished said Building Commissioner's Office by the Health Department.

BE IT FURTHER RESOLVED, that any person, firm or corporation who shall violate any provision of this Resolution shall be guilty of a misdemeanor and on conviction thereof shall be subject to a fine of not less than Five Dollars or more than Fifty

Dollars for each offense. Each and every day's continuance of any violation of a provision of this Resolution shall be deemed as a separate offense.

BE IT FURTHER RESOLVED, that the Hamilton County Council Resolution dated August 18, 1965, regulating the disposal of sewage and human excreta, is hereby amended by deleting sub-paragraph (b) of Section 4, in its entirety.

BE IT FURTHER RESOLVED, that this Resolution take effect from and after its passage, the Public Welfare requiring it.

/s/ Chester L. Frost
MEMBER OF THE COUNTY COUNCIL

ON MOTION of Judge Frost, seconded by Councilman Patten, the foregoing Resolution was unanimously Adopted on a Roll Call vote, with the following members of the County Council being present and voting "Aye": Councilman Callaway, Councilman Mayfield, Councilman Patten, Councilman Winningham and Judge Frost. Total present-5. Absent-0.

RESOLUTION-TITLE-ACCEPTING BID OF GENERAL ELECTRIC
FOR SIX (6) MOBILE RADIOS FOR THE SHERIFF'S DEPARTMENT
IN THE AMOUNT OF \$3,780.00.

BE IT RESOLVED, BY THE COUNTY COUNCIL OF HAMILTON COUNTY, TENNESSEE, IN
SESSION ASSEMBLED:-

WHEREAS, in response to public advertisement bids were received for the purchase of six (6) mobile radios and,

WHEREAS, the bid of General Electric was considered the lowest and best bid received.

NOW THEREFORE BE IT RESOLVED BY THE COUNTY COUNCIL OF HAMILTON COUNTY, TENNESSEE IN SESSION ASSEMBLED: That the Purchasing Agent is hereby authorized to accept the bid of General Electric for six (6) mobile radios in the amount of \$3,780.00.

Same to be paid out of County General Fund.

BE IT FURTHER RESOLVED: That this resolution take effect from and after its passage, the public welfare requiring it.

/s/ Richard H. Winningham
MEMBER OF THE COUNTY COUNCIL

ON MOTION of Councilman Winningham, seconded by Councilman Patten, the foregoing Resolution was unanimously Adopted on a Roll Call vote, with the following members of the County Council being present and voting "Aye": Councilman Callaway, Councilman Mayfield, Councilman Patten, Councilman Winningham and Judge Frost. Total present-5. Absent-0.

RESOLUTION-TITLE-AUTHORITY TO ACCEPT OFFER OF GEORGE
BLACKWELL SMITH AND WIFE, EMILY M. SMITH: GEORGE
BLACKWELL SMITH, JR. AND WIFE, MARGARET P. SMITH: AND
J. POLK SMARTT AND WIFE, ISABEL TEMPLE SMARTT TO PUR-
CHASE LOT 13, BLOCK 5, WARD 17, NORMAL PARK SUBDIVISION,
AS SHOWN IN PLAT BOOK 4, PAGE 42, IN THE REGISTER'S
OFFICE OF HAMILTON COUNTY, TENNESSEE, IN THE AMOUNT OF
\$100.00.

BE IT RESOLVED, BY THE COUNTY COUNCIL OF HAMILTON COUNTY, TENNESSEE, IN
SESSION ASSEMBLED:-

DECEMBER TERM 1969

WHEREAS, Lot 13, Block 5, Ward 17, Normal Park Subdivision, as shown in Plat Book 4, Page 42, in the Register's Office of Hamilton County, Tennessee, was purchased by Hamilton County on account of unpaid taxes; and

WHEREAS, the property has been appraised at a value of \$100.00; and

WHEREAS, Hamilton County has received an offer of \$100.00 from George Blackwell Smith, and wife, Emily M. Smith; George Blackwell Smith, Jr. and wife, Margaret P. Smith; and J. Polk Smartt and wife, Isabel Temple Smartt.

NOW, THEREFORE, BE IT RESOLVED, that the said offer of \$100.00 be approved and the County Judge be authorized to execute a quitclaim deed of conveyance in accordance with the terms of said offer, subject to the Redemption Laws of the State of Tennessee.

BE IT FURTHER RESOLVED, that the County Judge is authorized to proceed with the closing of the transaction and the collection of the consideration and after paying the state its share of the taxes, court costs and expenses of the sale, disburse the balance pro rata, based on the tax rate of Hamilton County.

BE IT FURTHER RESOLVED, That this Resolution take effect from and after its passage, the public welfare requiring it.

/s/ Cartter Patten
MEMBER OF THE COUNTY COUNCIL

RESOLUTION-TITLE-AMENDING RESOLUTION OF NOVEMBER 5, 1969 ENTITLED "AUTHORITY TO ACCEPT OFFER OF W. O. NELSON TO PURCHASE LOTS 78, 119, 131, AND 132 DALLAS GARDEN #1 SUBDIVISION AS SHOWN IN PLAT BOOK 14, PAGE 28 IN THE REGISTER'S OFFICE OF HAMILTON COUNTY, TENNESSEE: LOTS 21 AND 56, DALLAS HILLS SUBDIVISION AS SHOWN IN PLAT BOOK 14, PAGE 29 IN THE REGISTER'S OFFICE OF HAMILTON COUNTY, TENNESSEE AND LOT 60, DALLAS VIEW SUBDIVISION, AS SHOWN IN PLAT BOOK 14, PAGE 137 IN THE REGISTER'S OFFICE OF HAMILTON COUNTY, TENNESSEE IN THE AMOUNT OF \$2,681.00 BY DELETING LOT #131 AND CHANGING THE AMOUNT OF THE OFFER TO \$2,130.00.

BE IT RESOLVED, BY THE COUNTY COUNCIL OF HAMILTON COUNTY, TENNESSEE, IN SESSION ASSEMBLED:--

WHEREAS, the resolution of November 5, 1969 accepted the offer of W. O. Nelson to purchase seven lots in the amount of \$2,681.00; and

WHEREAS, Lot #131 of said resolution had been previously sold; and

WHEREAS, the offer of Mr. W. O. Nelson to purchase Lot #131 was in the amount of \$551.00.

NOW, THEREFORE, BE IT RESOLVED, that the resolution of November 5, 1969 entitled "Authority to accept offer of W. O. Nelson to purchase Lots 78, 119, 131, and 132 Dallas Garden #1 Subdivision as shown in Plat Book 14, Page 28 in the Register's Office of Hamilton County, Tennessee; Lots 21 and 56, Dallas Hills Subdivision as shown in Plat Book 14, Page 29, in the Register's Office of Hamilton County, Tennessee and Lot 60, Dallas View Subdivision, as shown in Plat Book 14, Page 137 in the Register's Office of Hamilton County, Tennessee in the amount of \$2,681.00 is hereby amended to delete Lot #131 and change the amount of the offer to \$2,130.00.

DECEMBER TERM 1969

BE IT FURTHER RESOLVED, that this Resolution take effect from and after its passage, the public welfare requiring it.

/s/ Carter Patten
MEMBER OF THE COUNTY COUNCIL

ON MOTION of Councilman Patten, seconded by Councilman Mayfield, the two (2) foregoing Resolutions were unanimously Adopted on a Roll Call vote with the following members of the County Council being present and voting "Aye": Councilman Callaway, Councilman Mayfield, Councilman Patten, Councilman Winningham and Judge Frost. Total present-5. Absent-0.

ON MOTION of Councilman Mayfield, seconded by Councilman Callaway, to Accept the Reports of the various County Officials and County Institutions, treat same as read, approved, made a matter of record and filed. The foregoing Motion was unanimously Adopted by Acclamation. Total present-5. Absent-0. (FOR PHOTOSTATS SEE PAGES 21-28.)

ON MOTION of Councilman Mayfield, seconded by Councilman Callaway, the Meeting was adjourned.

Chester S. Frost
CHAIRMAN

D E C E M B E R T E R M 1 9 6 9

STATE OF TENNESSEE)

WEDNESDAY, DECEMBER 3, 1969

COUNTY OF HAMILTON)

BE IT REMEMBERED, That on this the 3rd day of December, 1969, a Regular Meeting of the County Council was begun and held at the Courthouse, in the City of Chattanooga, when the following proceedings were had, to-wit:-

Present and presiding, the Honorable Chester L. Frost, Chairman.

The County Court Clerk called the Roll of the County Council, and the following, constituting a Quorum, answered to their names: Councilman Callaway, Councilman Mayfield, Councilman Patten, Councilman Winningham and Judge Frost. Total present-5. Absent-0.

ON MOTION of Councilman Mayfield, seconded by Councilman Callaway, to dispense with the reading of the Minutes of the previous meeting, treat same as read, approved, made a matter of record and filed. The foregoing Motion was unanimously Adopted by Acclamation. Total present-5. Absent-0.

ON MOTION of Councilman Patten, seconded by Councilman Callaway, that Resolution #118 (Tannala Land Company-To rezone property on McCallie Ferry and Lillard Road) be deferred for an indefinite time until request for a hearing is made by the applicant. The foregoing Motion was unanimously Adopted by Acclamation. Total present-5. Absent-0.

RESOLUTION-TITLE-AUTHORITY FOR THE HAMILTON COUNTY BUILDING INSPECTOR TO CHARGE AN ADDITIONAL FEE OF \$15.00 FOR A BUILDING PERMIT WHEREBY THE INSTALLATION OF A SEPTIC TANK IS REQUIRED, TO RECALL PERMITS SO ISSUED UNLESS THE SEPTIC TANK DESIGN AND INSTALLATION IS APPROVED BY THE CHATTANOOGA-HAMILTON COUNTY HEALTH DEPARTMENT PRIOR TO OCCUPANCY, TO PROVIDE A PENALTY FOR VIOLATION: AND TO AMEND COUNCIL RESOLUTION DATED AUG. 18, 1965, BY DELETING SUB-PARAGRAPH (b) OF SECTION 4.

BE IT RESOLVED, BY THE COUNTY COUNCIL OF HAMILTON COUNTY, TENNESSEE, IN SESSION ASSEMBLED:-

That, pursuant to Chapter 232 of the Private Acts of 1945, the office of Hamilton County Building Inspector is hereby authorized and instructed to charge an additional fee of \$15.00 for the issuance of a building permit whereby the construction and/or installation of a septic tank is required, and to recall any permit so issued unless the septic tank design and installation thereof is approved by the Chattanooga-Hamilton County Health Department prior to occupancy. Written notice of approval or disapproval is to be furnished said Building Commissioner's Office by the Health Department.

BE IT FURTHER RESOLVED, that any person, firm or corporation who shall violate any provision of this Resolution shall be guilty of a misdemeanor and on conviction thereof shall be subject to a fine of not less than Five Dollars or more than Fifty

Dollars for each offense. Each and every day's continuance of any violation of a provision of this Resolution shall be deemed as a separate offense.

BE IT FURTHER RESOLVED, that the Hamilton County Council Resolution dated August 18, 1965, regulating the disposal of sewage and human excreta, is hereby amended by deleting sub-paragraph (b) of Section 4, in its entirety.

BE IT FURTHER RESOLVED, that this Resolution take effect from and after its passage, the Public Welfare requiring it.

/s/ Chester L. Frost
MEMBER OF THE COUNTY COUNCIL

ON MOTION of Judge Frost, seconded by Councilman Patten, the foregoing Resolution was unanimously Adopted on a Roll Call vote, with the following members of the County Council being present and voting "Aye": Councilman Callaway, Councilman Mayfield, Councilman Patten, Councilman Winningham and Judge Frost. Total present-5. Absent-0.

RESOLUTION-TITLE-ACCEPTING BID OF GENERAL ELECTRIC
FOR SIX (6) MOBILE RADIOS FOR THE SHERIFF'S DEPARTMENT
IN THE AMOUNT OF \$3,780.00.

BE IT RESOLVED, BY THE COUNTY COUNCIL OF HAMILTON COUNTY, TENNESSEE, IN
SESSION ASSEMBLED:-

WHEREAS, in response to public advertisement bids were received for the purchase of six (6) mobile radios and,

WHEREAS, the bid of General Electric was considered the lowest and best bid received.

NOW THEREFORE BE IT RESOLVED BY THE COUNTY COUNCIL OF HAMILTON COUNTY, TENNESSEE IN SESSION ASSEMBLED: That the Purchasing Agent is hereby authorized to accept the bid of General Electric for six (6) mobile radios in the amount of \$3,780.00.

Same to be paid out of County General Fund.

BE IT FURTHER RESOLVED: That this resolution take effect from and after its passage, the public welfare requiring it.

/s/ Richard H. Winningham
MEMBER OF THE COUNTY COUNCIL

ON MOTION of Councilman Winningham, seconded by Councilman Patten, the foregoing Resolution was unanimously Adopted on a Roll Call vote, with the following members of the County Council being present and voting "Aye": Councilman Callaway, Councilman Mayfield, Councilman Patten, Councilman Winningham and Judge Frost. Total present-5. Absent-0.

RESOLUTION-TITLE-AUTHORITY TO ACCEPT OFFER OF GEORGE
BLACKWELL SMITH AND WIFE, EMILY M. SMITH: GEORGE
BLACKWELL SMITH, JR. AND WIFE, MARGARET P. SMITH: AND
J. POLK SMARTT AND WIFE, ISABEL TEMPLE SMARTT TO PUR-
CHASE LOT 13, BLOCK 5, WARD 17, NORMAL PARK SUBDIVISION,
AS SHOWN IN PLAT BOOK 4, PAGE 42, IN THE REGISTER'S
OFFICE OF HAMILTON COUNTY, TENNESSEE, IN THE AMOUNT OF
\$100.00.

BE IT RESOLVED, BY THE COUNTY COUNCIL OF HAMILTON COUNTY, TENNESSEE, IN
SESSION ASSEMBLED:-

DECEMBER TERM 1969

WHEREAS, Lot 13, Block 5, Ward 17, Normal Park Subdivision, as shown in Plat Book 4, Page 42, in the Register's Office of Hamilton County, Tennessee, was purchased by Hamilton County on account of unpaid taxes; and

WHEREAS, the property has been appraised at a value of \$100.00; and

WHEREAS, Hamilton County has received an offer of \$100.00 from George Blackwell Smith, and wife, Emily M. Smith; George Blackwell Smith, Jr. and wife, Margaret P. Smith; and J. Polk Smartt and wife, Isabel Temple Smartt.

NOW, THEREFORE, BE IT RESOLVED, that the said offer of \$100.00 be approved and the County Judge be authorized to execute a quitclaim deed of conveyance in accordance with the terms of said offer, subject to the Redemption Laws of the State of Tennessee.

BE IT FURTHER RESOLVED, that the County Judge is authorized to proceed with the closing of the transaction and the collection of the consideration and after paying the state its share of the taxes, court costs and expenses of the sale, disburse the balance pro rata, based on the tax rate of Hamilton County.

BE IT FURTHER RESOLVED, That this Resolution take effect from and after its passage, the public welfare requiring it.

/s/ Cartter Patten
MEMBER OF THE COUNTY COUNCIL

RESOLUTION-TITLE-AMENDING RESOLUTION OF NOVEMBER 5, 1969 ENTITLED "AUTHORITY TO ACCEPT OFFER OF W. O. NELSON TO PURCHASE LOTS 78, 119, 131, AND 132 DALLAS GARDEN #1 SUBDIVISION AS SHOWN IN PLAT BOOK 14, PAGE 28 IN THE REGISTER'S OFFICE OF HAMILTON COUNTY, TENNESSEE: LOTS 21 AND 56, DALLAS HILLS SUBDIVISION AS SHOWN IN PLAT BOOK 14, PAGE 29 IN THE REGISTER'S OFFICE OF HAMILTON COUNTY, TENNESSEE AND LOT 60, DALLAS VIEW SUBDIVISION, AS SHOWN IN PLAT BOOK 14, PAGE 137 IN THE REGISTER'S OFFICE OF HAMILTON COUNTY, TENNESSEE IN THE AMOUNT OF \$2,681.00 BY DELETING LOT #131 AND CHANGING THE AMOUNT OF THE OFFER TO \$2,130.00.

BE IT RESOLVED, BY THE COUNTY COUNCIL OF HAMILTON COUNTY, TENNESSEE, IN SESSION ASSEMBLED:--

WHEREAS, the resolution of November 5, 1969 accepted the offer of W. O. Nelson to purchase seven lots in the amount of \$2,681.00; and

WHEREAS, Lot #131 of said resolution had been previously sold; and

WHEREAS, the offer of Mr. W. O. Nelson to purchase Lot #131 was in the amount of \$551.00.

NOW, THEREFORE, BE IT RESOLVED, that the resolution of November 5, 1969 entitled "Authority to accept offer of W. O. Nelson to purchase Lots 78, 119, 131, and 132 Dallas Garden #1 Subdivision as shown in Plat Book 14, Page 28 in the Register's Office of Hamilton County, Tennessee; Lots 21 and 56, Dallas Hills Subdivision as shown in Plat Book 14, Page 29, in the Register's Office of Hamilton County, Tennessee and Lot 60, Dallas View Subdivision, as shown in Plat Book 14, Page 137 in the Register's Office of Hamilton County, Tennessee in the amount of \$2,681.00 is hereby amended to delete Lot #131 and change the amount of the offer to \$2,130.00.

DECEMBER TERM 1969

BE IT FURTHER RESOLVED, that this Resolution take effect from and after its passage, the public welfare requiring it.

/s/ Carter Patten
MEMBER OF THE COUNTY COUNCIL

ON MOTION of Councilman Patten, seconded by Councilman Mayfield, the two (2) foregoing Resolutions were unanimously Adopted on a Roll Call vote with the following members of the County Council being present and voting "Aye": Councilman Callaway, Councilman Mayfield, Councilman Patten, Councilman Winningham and Judge Frost. Total present-5. Absent-0.

ON MOTION of Councilman Mayfield, seconded by Councilman Callaway, to Accept the Reports of the various County Officials and County Institutions, treat same as read, approved, made a matter of record and filed. The foregoing Motion was unanimously Adopted by Acclamation. Total present-5. Absent-0. (FOR PHOTOSTATS SEE PAGES 21-28.)

ON MOTION of Councilman Mayfield, seconded by Councilman Callaway, the Meeting was adjourned.

Chester S. Frost
CHAIRMAN

7

OFFICE OF H. Q. Evatt, SHERIFF
HAMILTON COUNTY, TENNESSEE

FINANCIAL STATEMENT FOR MONTH OF September, 19 69

Opening Cash Balance..... \$ 1,558.77

Receipts:

County—Misdemeanor Costs.....	\$ <u>3,291.25</u>
Waiting on Courts.....	<u>1,128.00</u>
Summoning Jurors.....	<u>7,811.00</u>
State—Felony Costs.....	<u>811.54</u>
Criminal Court—Fees.....	<u>915.53</u>
Criminal Court, Sessions Division—Fees.....	<u>1,587.10</u>
Circuit Court—Fees.....	<u>6,294.21</u>
Circuit Court, Sessions Division—Fees.....	<u>485.00</u>
Chancery Court—Fees.....	<u>225.40</u>
Alcoholic Officer Salary.....	<u>24.00</u>
Returning Prisoners.....	<u>2,766.00</u>
Boarding Federal Prisoners Navy A. W. O. L.....	<u>62.50</u>
Boarding City Prisoners Army A. W. O. L.....	<u>33,333.33</u>
Boarding Red Bank - White Oak Prisoners.....	<u>32.25</u>
Ex-Officio Allowance.....	<u>161.50</u>
Returning Prisoners Boarding Signal Mtn.....	
Serving Foreign Papers.....	
Miscellaneous.....	

Total Receipts..... \$ 58,928.61
Total Available Cash..... \$ 60,487.38

Disbursements:

Salaries.....	<u>47,088.90</u>
Automobile Allowance.....	<u>240.00</u>
Provisions.....	<u>5,700.66</u>
Automobile Repairs.....	<u>696.27</u>
Gas and Oil.....	<u>498.66</u>
Tires and Tubes.....	<u>802.84</u>
Telephone and Telegraph.....	<u>485.00</u>
Alcoholic Officer Salary.....	<u>358.75</u>
Office Expense.....	
Kitchen Expense.....	
Sanitation Expense.....	<u>523.25</u>
Returning Prisoners.....	<u>991.60</u>
Radio Service.....	<u>147.50</u>
Other Expense (Specify Below).....	

Total Disbursements..... \$ 57,533.43
Closing Cash Balance..... \$ 2,953.95
Accounts Payable (See Detail Attached)..... \$
Surplus or (Deficit)..... \$

Signed H. Q. Evatt Sheriff

Sworn to and subscribed to before me, this the 20 day of November 19 69



David M. Ramsey
County Court Clerk

PAYROLL FOR:
EMPLOYEES OF THE SHERIFF'S OFFICE FOR THE MONTH OF SEPTEMBER, 1969

H. Q. Evatt	Sheriff	1,375.00
Frank Coulter	Chief Bookkeeper	600.00
Mary J. Schoolfield	Co-Ordinator	415.00
Mary C. Sivley	Staff Secretary	475.00
Marguerite M. White	Ass't. Bookkeeper	500.00
Aubrey Haley	Utility Clerk	330.00
Clyde Hullander	Dispatcher	450.00
David Minnich	Dispatcher	450.00
Judith M. Rigler	Dispatcher	375.00
Louise Twyman	Dispatcher	425.00
Grover C. Fuller	Jailer (Chief)	500.00
Harry Bible	Jailer	480.00
Sammy L. Dave	Jailer	450.00
Samuel David	Jailer	240.00
Donald Long	Jailer	450.00
Robert L. Mowery	Jailer	480.00
Lewis Phillips	Jailer	480.00
Wiley Perkinson	Jailer	480.00
Young M. Thomas	Jailer	480.00
Willie Turner	Jailer	465.00
Thomas V. Wade	Jailer	480.00
Charlotte Bolden	Matron	330.00
Jewel Hardaway	Matron	330.00
Mary Hunter	Matron	140.00
Pauline Westbrooks	Matron	330.00
Edward J. Russell	Chief Deputy	790.00
A. L. McCullough	Ass't. Chief Deputy	570.00
Robert Cornish	Chief of Detective	625.00
Thomas Beavers	Detective	535.00
Curtis L. Elliott	Detective	535.00
Earl H. Gant	Detective	535.00
Jim Duggan	Detective	535.00
Carl Locke	Detective	535.00
Oscar McMillian	Detective	535.00
S. M. Nelson	Detective	535.00
Wm. Robbs	Detective	535.00
C. L. Westbrooks	Detective	535.00
John D. Holt	Captain	565.00
Buford Duggan	Captain	565.00
Roy Hale	Captain	565.00
Thomas Farmer	Patrol Sergeant	535.00
Wm. A. Robinson	Patrol Sergeant	535.00
Marion J. Wilkey	Patrol Sergeant	535.00
James Arrowood	Patrolman	500.00
James Baker	Patrolman	500.00
Robert F. Burkhart	Patrolman	460.00
Harry Bush	Patrolman	500.00
James Cope	Patrolman	500.00
Robert Davis	Patrolman	383.34
Andrew J. Ellis	Patrolman	30.00
Raymond O. James	Patrolman	500.00
Sam James	Patrolman	500.00
Melvin K. Johnson	Patrolman	450.00
Edward L. Kirkland	Patrolman	460.00
James O. Lane	Patrolman	500.00
Wm. G. Landers, Jr.	Patrolman	460.00
Stanley Lewis	Patrolman	138.06
Donald McCullough	Patrolman	500.00
John S. Maxwell	Patrolman	460.00
Fletcher D. Miller	Patrolman	500.00
R. L. Monger	Patrolman	500.00
Wayne H. Mull	Patrolman	500.00
Fred Paul	Patrolman	500.00
Wm. E. Peace	Patrolman	500.00
Ervin O. Partridge	Patrolman	500.00
Foster Phillips	Patrolman	500.00
Roy D. Penny	Patrolman	487.50
Randall Rich	Patrolman	500.00
Raymond Rothberger	Patrolman	500.00
G. D. Roark	Patrolman	500.00
Chas. J. Shelton	Patrolman	475.00
Thurman Stamps	Patrolman	450.00
J. Harvey Steele	Patrolman	500.00
Milton Trotter	Patrolman	500.00
James Wilken	Patrolman	500.00

PAYROLL FOR:
EMPLOYEE'S OF THE SHERIFF'S OFFICE FOR THE MONTH OF SEPTEMBER, 1969

F. A. Wilson	Patrolman	\$ 450.00
Bill Uren	Patrolman	230.00
Joe Bush	Patrolman	120.00
James Hardy	Patrolman	180.00
Claude Petty	Patrolman	120.00
E. Glenn Broyles	Court Officer	500.00
Claude Kersey	Court Officer	500.00
H. R. Long	Court Officer	500.00
A. L. Dempsey	Process Server	425.00
Wm. F. Drew	Process Server	425.00
James G. Holder	Process Server	425.00
Bryant Turner	Process Server	425.00
Donald Thompson	Process Server	425.00
Donald Allen	Special Officer	60.00
W. Frank Clark	Special Officer	60.00
Owen Burns	Special Officer	60.00
John R. Crawford	Special Officer	60.00
Wm. E. DeSha, Jr.	Special Officer	60.00
Mitchell Durham	Special Officer	60.00
John W. Fairbanks	Special Officer	60.00
W. H. Garner	Special Officer	60.00
Wm. Graham	Special Officer	60.00
Wm. A. Goodman	Special Officer	60.00
George Hixson	Special Officer	60.00
R. W. Janaway	Special Officer	60.00
Wayne Johnson	Special Officer	60.00
John Lanham	Special Officer	60.00
Melvin Lovelady	Special Officer	60.00
John Priddy	Special Officer	60.00
Edward E. Robinson	Special Officer	60.00
Leslie Satterfield	Special Officer	60.00
Howard Shutters	Special Officer	60.00
Luther Tilley	Special Officer	60.00
T. H. Weese	Special Officer	60.00
A. J. Wilson	Special Officer	60.00
Wm. M. Kay	Special Officer(Janitor)	120.00
Robert Allen	Special Officer(Janitor)	280.00
John Allison	Civil Officer	535.00
E. Jonah Harris	Civil Officer	535.00
W. J. Moore	Civil Officer	535.00
M. L. Price	Civil Officer	535.00
E. J. Self	Civil Officer	535.00
Shelton Swafford	Civil Officer	535.00
Johnnie Wilhoite	Civil Officer	535.00
Theodore Hyatte	Civil Officer	535.00
Patrick Hatfield	Alcoholic Officer	485.00

\$ 47,573.90

HUMANE EDUCATIONAL SOCIETY, INC.
HAMILTON COUNTY - FINANCIAL STATEMENT October, 1969

R E C A P I T U L A T I O N

Balance in the Bank October 1, 1969 -----	8,026.88
Agency Income for the Month of October, 1969 -----	<u>2,480.83</u>
Grand Total Receipts for the Month -----	10,507.71
Grand Total Disbursements for the Month -----	<u>2,711.70</u>
Balance in the Bank October 31, 1969 -----	\$ 7,796.01

R E C E I P T S

<u>APPROPRIATION</u>	<u>TOTALS</u>
City of Hamilton County	\$ 1,333.33
<u>OPERATIONS</u>	
Dog Tag Sales	915.00
Shelter Board	116.50
Pound Fees	110.00
Miscellaneous	6.00
GRAND TOTAL RECEIPTS	\$ 2,480.83

D I S B U R S E M E N T S

<u>WAGES AND SALARIES</u>	<u>ITEMS</u>	<u>TOTALS</u>
Gross Salaries	\$ 372.26	
Gross Wages	1,413.12	\$ 1,815.38
<u>RETIREMENT</u>		
National Health & Welfare Retirement Association, Inc. for the following:		
1. Employees' Contributions (\$28.36)		
2. Employer's Contributions (\$29.49)		
3. Supplemental Death Benefit (\$6.13)		
Total Retirement Payment	63.98	35.62
TOTAL WAGES, SALARIES AND RETIREMENT		\$ 1,851.00
<u>SERVICE & SUPPLIES</u>		
South Central Bell, for local services	22.88	22.88
Hamilton Bank, for printed checks	5.14	
Spurling Printing Company, kardex cards, pens, scratch pads	34.41	
Starkey Printing Company, dog tag books	58.51	98.06
Postage	6.21	6.21
Denning Brothers, paper and activator	5.69	5.69
Piggly Wiggly, anti-freeze for sedans	28.70	
Municipal Service, for gasoline	36.52	39.61
J. Telford Freeman, reline brakes	31.80	
Darnes Rhodes, Install blue light	80.85	
..... and service	3.28	

Page 2 - Disbursements Cont'd

<u>SERVICE & SUPPLIES CONT'D</u>	<u>ITEMS</u>	<u>TOTALS</u>
Don's Texaco, balance tires	\$ 5.15	
Highway Department for gasoline	16.56	
Chattanooga Communications, install fuse box	27.29	\$ 190.54
<u>FIXED CHARGES</u>		
Electric Power Board, local services	18.90	18.90
Taxes-Employer's F.I.C.A.	93.48	93.48
Brown Hardware, gloves and twine	1.20	
Parris Pet Supply, for dog feed	23.10	
Zep Manufacturing Company, kennel supplies	19.65	
Chattanooga Paper and Woodenware, Office cleaning supplies	8.29	
Broadway Feed, hay for pony	2.70	54.94
Petty Cash, petty expenses	6.21	
Hamilton Bank, printed checks	9.66	
Henderson & Coleman, Coats and material	29.00	
Hazlett, Lewis & Beiter, Audit books	258.75	303.52
<u>REPLACEMENTS & REPAIRS</u>		
Sound Engineering, relocating speakers	46.75	46.75
Royal Typewriters, 14" carriage	10.35	10.35
<u>GRAND TOTAL DISBURSEMENTS</u>	<u>\$2,742.03</u>	<u>\$ 2,742.03</u>

HUMANE EDUCATIONAL SOCIETY, INC.
 COUNTY DIVISION
 ANIMAL DEPARTMENT - SERVICE REPORT
 OCTOBER, 1969

Number of New Cases Investigated -----	12
Number of Animals Involved -----	12
Number of Animals in Normal Condition, Released to Owners -----	4
Number of Animals in Normal Condition, Released to Shelter and Destroyed -----	7
Number of Animals Died, Heads sent to Health Dept. & Report Negative ---	1
Number of Animals in Shelter and Pound October 1, 1969 -----	7
Number of Animals Received During the Month -----	462
Total	469
Number of Animals Destroyed -----	360
Number of Animals Placed in Homes -----	27
Number of Animals Released to Owner -----	30
Number of Animals in Shelter and Pound October 31, 1969-----	52
Total	469
Total Number of Cats Handled During the Month -----	177
Total Number of Dogs Handled During the Month -----	290
Total Number of Other Animals Handled During the Month -----	2
(1 cow, 1 pony) Total	469
Total Number of Ambulance Calls -- -----	108
Total Number of Night Calls -----	1
Total Number of Miles Driven by Trucks -----	2788

Respectfully submitted,

Arthur L. Chadwick
 Arthur L. Chadwick
 Superintendent

REPORT OF DAVID M. RAMSEY, COUNTY COURT CLERK
FOR THE MONTH OF NOVEMBER, 1969

FEES, COMMISSIONS AND DISBURSEMENTS

David M. Ramsey	\$ 1,375.00
Estil Varner	790.00
Joe J. Tocco	690.00
Ella Jean Malone	575.00
Mary Ella Foster	515.00
Donald Hixson	590.00
Everett Schaerer	590.00
Edna Wiseman	500.00
Frances Marlowe	500.00
Theresa Stanley	475.00
Minnie H. Wade	475.00
Kittie B. Wallace	475.00
Carolyn Williams	500.00
Exie R. Osborne	500.00
Ruth E. Schmid	475.00
Barbara Adams	475.00
Rubye Henley	475.00
Ray Fisher	475.00
Walter Newman	475.00
T. Gordon Baker	450.00
Carolyn Baggett	475.00
Dorothy Bowling	475.00
Lilyan Lucas	475.00
Gwendolyn Fletcher	425.00

TOTAL REGULAR \$13,225.00

Extra Clerk Hire	\$ 400.00
Auto Expense	300.00
Postmaster (Stamps)	18.00
Refund on Notary Fee	3.25
David M. Ramsey (Travel Expense)	81.72
Dorothy Brammer	<u>31.50</u>

TOTAL OTHER \$ 834.47

Total Disbursements \$14,059.47

Fees and Commissions for November, 1969.	\$14,086.06
Excess Fees for September and October, 1969.	<u>\$ 4,257.36</u>
	\$18,343.42

Less Disbursements \$14,059.47

EXCESS FEES \$ 4,283.95

This is to certify that this is a true and correct report of the receipts and disbursements for this period.


DAVID M. RAMSEY - COUNTY COURT CLERK

HUMANE EDUCATIONAL SOCIETY, INC.
 COUNTY DIVISION
 ANIMAL DEPARTMENT - SERVICE REPORT
 OCTOBER, 1969

Number of New Cases Investigated -----	12
Number of Animals Involved -----	12
Number of Animals in Normal Condition; Released to Owners -----	4
Number of Animals in Normal Condition, Released to Shelter and Destroyed	7
Number of Animals Died, Heads sent to Health Dept. & Report Negative ---	1
Number of Animals in Shelter and Pound October 1, 1969 -----	7
Number of Animals Received During the Month -----	452
Total	469
Number of Animals Destroyed -----	360
Number of Animals Placed in Homes -----	27
Number of Animals Released to Owner -----	30
Number of Animals in Shelter and Pound October 31, 1969 -----	52
Total	469
Total Number of Cats Handled During the Month -----	177
Total Number of Dogs Handled During the Month -----	290
Total Number of Other Animals Handled During the Month -----	2
(1 cow, 1 pony) Total	469
Total Number of Ambulance Calls -- -----	108
Total Number of Night Calls -----	1
Total Number of Miles Driven by Trucks -----	2788

Respectfully submitted,

Arthur L. Chadwick
 Arthur L. Chadwick
 Superintendent

DECEMBER TERM 1969

STATE OF TENNESSEE)

WEDNESDAY, DECEMBER 17, 1969

COUNTY OF HAMILTON)

BE IT REMEMBERED, That on this the 17th day of December, 1969, a Regular Meeting of the County Council was begun and held at the Courthouse, in the City of Chattanooga, when the following proceedings were had, to-wit:-

Present and presiding, the Honorable Chester L. Frost, Chairman.

The County Court Clerk called the Roll of the County Council, and the following, constituting a Quorum, answered to their names: Councilman Callaway, Councilman Mayfield, Councilman Patten, Councilman Winningham and Judge Frost. Total present-5. Absent-0.

ON MOTION of Councilman Mayfield, seconded by Councilman Callaway, to dispense with the reading of the Minutes of the previous Meeting, treat same as read, approved, made a matter of record and filed. The foregoing Motion was unanimously Adopted by Acclamation. Total present-5. Absent-0.

RESOLUTION-TITLE-REZONING FROM RURAL RESIDENTIAL DISTRICT TO LOCAL BUSINESS DISTRICT A TRACT OF LAND BEING A PART OF THE W. H. BELL TRACT. THIS TRACT IS LOCATED 80' SOUTH OF THE SOUTH LINE OF MIMOSA DRIVE, FRONTS 300' ON THE EAST LINE OF DAYTON HIGHWAY (U.S. 27) AND EXTENDS SOUTHEASTWARDLY BETWEEN PARALLEL LINES A DISTANCE OF 150'.

BE IT RESOLVED, BY THE COUNTY COUNCIL OF HAMILTON COUNTY, TENNESSEE, IN SESSION ASSEMBLED:-

WHEREAS, Mr. and Mrs. W. H. Bell petitioned The Chattanooga-Hamilton County Regional Planning Commission to rezone a tract of land on Mimosa Drive and Dayton Highway (U.S. 27), and said Planning Commission after hearing recommended that said petition be approved; and

WHEREAS, Mr. and Mrs. Bell requested that the County Council consider said petition and notice has been published in a newspaper in general circulation in Hamilton County that the County Council would hold a public hearing on December 17, 1969, concerning the passage of this Resolution, as required by law, and such hearing having been held.

NOW, THEREFORE, BE IT RESOLVED, BY THE COUNTY COUNCIL OF HAMILTON COUNTY, TENNESSEE, IN SESSION ASSEMBLED: That the Zoning Resolution of Hamilton County be amended to rezone from Rural Residential District to Local Business District a tract of land being a part of the W. H. Bell Tract. This tract is located 80' South of the South line of Mimosa Drive, fronts 300' on the East line of Dayton Highway (U.S. 27) and extends Southeastwardly between parallel lines a distance of 150'.

BE IT FURTHER RESOLVED, That this Resolution take effect from and after its passage, the public welfare requiring it.

/s/ Richard H. Winningham
MEMBER OF THE COUNTY COUNCIL

DECEMBER TERM 1969

ON MOTION of Councilman Winningham, seconded by Councilman Mayfield, the foregoing Resolution was unanimously Adopted by Acclamation. Total present-5. Absent-0.

RESOLUTION-TITLE-REZONING FROM AGRICULTURAL DISTRICT TO LOCAL BUSINESS DISTRICT A TRACT OF LAND BEING PART OF THE J. WALTER CUMMINGS TRACT. THIS TRACT IS LOCATED 993.13' SOUTH OF THE SOUTH LINE OF CUMMINGS HIGHWAY, FRONTS 200' ON THE WEST LINE OF I-24 AND EXTENDS NORTHWESTWARDLY, AT A RIGHT ANGLE, FOR 100'; THENCE NORTHEASTWARDLY, BEING 100' WEST OF AND PARALLEL WITH I-24, FOR 310' ±; THENCE SOUTHEASTWARDLY 135' TO THE WEST LINE OF I-24, THE POINT OF BEGINNING.

BE IT RESOLVED, BY THE COUNTY COUNCIL OF HAMILTON COUNTY, TENNESSEE, IN SESSION ASSEMBLED:-

WHEREAS, Mr. John W. Cummings petitioned The Chattanooga-Hamilton County Regional Planning Commission to rezone a tract of land on the South line of Cummings Highway, and said Planning Commission after hearing recommended that said petition be denied; and

WHEREAS, Mr. Cummings requested that the County Council consider said petition and notice has been published in a newspaper in general circulation in Hamilton County that the County Council would hold a public hearing on December 17, 1969, concerning the passage of this resolution, as required by law, and such hearing having been held.

NOW, THEREFORE, BE IT RESOLVED, BY THE COUNTY COUNCIL OF HAMILTON COUNTY, TENNESSEE, IN SESSION ASSEMBLED: That the Zoning Resolution of Hamilton County be amended to rezone from Agricultural District to Local Business District a tract of land being part of the J. Walter Cummings Tract. This tract is located 993.13' South of the South line of Cummings Highway, fronts 200' on the West line of I-24 and extends Northwestwardly, at a right angle, for 100'; thence Northeastwardly, being 100' West of and parallel with I-24, for 310' ±; thence Southwestwardly 135' to the West line of I-24, the point of beginning.

BE IT FURTHER RESOLVED, that this resolution take effect from and after its passage, the public welfare requiring it.

/s/ Jack D. Mayfield
MEMBER OF THE COUNTY COUNCIL

ON MOTION of Councilman Mayfield, seconded by Councilman Callaway, the foregoing Resolution was Adopted by Acclamation with the members of the County Council voting as follows: Councilman Callaway, "Aye"; Councilman Mayfield, "Aye"; Councilman Patten, "Nay"; Councilman Winningham, "Aye"; Judge Frost, "Aye". Total Aye votes-4. Total Nay votes-1.

RESOLUTION-TITLE-REZONING FROM RURAL RESIDENTIAL AND AGRICULTURAL DISTRICTS TO TOURIST COURT AND MOTEL DISTRICT A TRACT OF LAND BEING IN THE SOUTHWEST QUARTER, SECTION 23, TOWNSHIP 4, RANGE 3, WEST OF THE BASIS LINE OCOEE DISTRICT. THIS TRACT IS LOCATED SOME 1200' SOUTH OF THE SOUTH LINE OF SHIRLEY POND ROAD, FRONTS 300' ON THE NORTH LINE OF HIGHWAY 58, AND EXTENDS NORTHWESTWARDLY ALONG THE NORTH LINE OF THE JOSEPH J. KOBETT'S LINE FOR 556', THENCE SOUTHWESTWARDLY 180.9' TO A POINT IN THE NORTH LINE OF THE R. M. CHAMBERS' LINE, THENCE NORTHWESTWARDLY ALONG THE CHAMBERS' LINE FOR SOME 780', THENCE NORTHEASTWARDLY FOR 312', THENCE SOUTHEASTWARDLY ALONG THE SOUTH LINE OF THE WALLACE J. MOON TRACT FOR 1102', THENCE SOUTHWARDLY 690' ALONG THE W. A. KOBETT'S LINE TO HIGHWAY 58, THE POINT OF BEGINNING.

DECEMBER TERM 1969

BE IT RESOLVED, BY THE COUNTY COUNCIL OF HAMILTON COUNTY, TENNESSEE, IN SESSION ASSEMBLED:-

WHEREAS, Mr. and Mrs. Loren D. Ross petitioned The Chattanooga-Hamilton County Regional Planning Commission to rezone a tract of land on Shirley Pond Road and Highway 58, and said Planning Commission after hearing recommended that said petition be denied; and

WHEREAS, Mr. and Mrs. Ross requested that the County Council consider said petition and notice has been published in a newspaper in general circulation in Hamilton County that the County Council would hold a public hearing on December 17, 1969, concerning the passage of this Resolution, as required by law, and such hearing having been held.

NOW, THEREFORE, BE IT RESOLVED, BY THE COUNTY COUNCIL OF HAMILTON COUNTY, TENNESSEE, IN SESSION ASSEMBLED: That the Zoning Resolution of Hamilton County be amended to rezone from Rural Residential and Agricultural Districts to Tourist Court and Motel District a tract of land being in the Southwest Quarter, Section 23, Township 4, Range 3, West of the basis line Ocoee District. This tract is located some 1200' South of the South Line of Shirley Pond Road, fronts 300' on the North line of Highway 58, and extends Northwestwardly along the North line of the Joseph J. Kobett's line for 556', thence Southwestwardly 180.9' to a point in the North line of the R. M. Chambers' line, thence Northwestwardly along the Chambers' line for some 780', thence Northeastwardly for 312', thence Southeastwardly along the South line of the Wallace J. Moon tract for 1102', thence Southwardly 698' along the W. A. Kobett's line to Highway 58, the point of beginning.

BE IT FURTHER RESOLVED, that this resolution take effect from and after its passage, the public welfare requiring it.

/s/ Cartter Patten
MEMBER OF THE COUNTY COUNCIL

Action taken Rejected

ON MOTION of Councilman Patten, seconded by Judge Frost, the foregoing Resolution was unanimously DENIED by Acclamation. Total present-5. Absent-0.

RESOLUTION

WHEREAS, The County Council of Hamilton County, Tennessee, is cognizant of the need for equitable assessment of property within said county, and

WHEREAS, The Eighty-Fifth General Assembly enacted legislation which requires a reappraisal or revaluation of all real property in every county and city of Tennessee which has not had such reappraisal subsequent to January 1, 1965, and

WHEREAS, The cost of reappraisal and ownership mapping shall eventually be financed by a grant from the State of Tennessee to the county of one half the amount of said cost and by a loan by the State to the county of the balance of the cost, repayable

D E C E M B E R T E R M 1 9 6 9

in annual installments over a ten-year period with interest at 2% per annum, and

WHEREAS, The State Board of Equalization has notified Hamilton County to proceed with said program without delay.

THEREFORE, BE IT RESOLVED BY THE COUNTY COUNCIL OF HAMILTON COUNTY, TENNESSEE, That, the County Judge is hereby authorized, empowered and directed through the Executive Secretary of the State Board of Equalization to secure bids for such a program from, or negotiate a contract with, professional organizations which have been approved by the State Board of Equalization, and in accordance with the plans and specifications of said Board, and

BE IT RESOLVED, That, the County Judge is hereby authorized to accept \$700,000 as a portion of a grant to cover 50% of the total cost of a reappraisal and ownership mapping program, and further the Judge is authorized and directed to commit county funds on an interim basis for the remaining balance over and above \$700,000 on the grant amount as well as funds to cover the 50% loan amount, and

BE IT RESOLVED, That the County Judge is authorized, empowered and directed to accept the balance of the grant funds and the 50% loan amount from the State Board of Equalization when same are appropriated by the legislature during the fiscal biennium, July, 1971 - July, 1973.

BE IT RESOLVED, That when said loan funds are available, the County Judge and the County Court Clerk be, and are hereby authorized, empowered and directed to bind said County by affixing their signatures for said County to a Promissory Note in an amount not to exceed one half the cost of the program, and

BE IT RESOLVED, That, said loan shall be repaid in not more than ten equal annual installments with interest at 2% per annum with the first installment due and payable not later than one year after completion of the contract as determined by the Executive Secretary of the Tennessee State Board of Equalization, and

BE IT FURTHER RESOLVED, That the County Judge be, and is hereby authorized, empowered and directed to proceed to execute the provisions of this Resolution without delay.

Approved and adopted this 17th day of December 1969.

/s/ Chester L. Frost
COUNTY JUDGE

ATTEST:

/s/ David M. Ramsey
COUNTY COURT CLERK

ON MOTION of Judge Frost, seconded by Councilman Patten, the foregoing Resolution was unanimously Adopted on a Roll Call vote, with the following members of the County Council being present and voting "Aye": Councilman Callaway, Councilman Mayfield, Councilman Patten, Councilman Winningham and Judge Frost. Total present-5. Absent-0.

D E C E M B E R T E R M 1 9 6 9

RESOLUTION-TITLE-AUTHORITY FOR COUNTY JUDGE IN CONSIDERATION OF \$1.00 TO SIGN QUIT CLAIM DEED CONVEYING TO CHEROKEE AREA COUNCIL, BOY SCOUTS OF AMERICA, THE REMAINDER OF THE PROPERTY DONATED TO HAMILTON COUNTY BY WILL OF SALLIE M. CONNER AS PROBATED IN THE CHANCERY COURT, DOCKET NO. 26865.

BE IT RESOLVED, BY THE COUNTY COUNCIL OF HAMILTON COUNTY, TENNESSEE, IN SESSION ASSEMBLED:-

That the County Judge in and for Hamilton County, Tennessee, be and hereby is authorized to sell, convey and quitclaim unto Cherokee Area Council, Boy Scouts of America, for the sole consideration of one dollar (\$1.00), the remainder of the property donated to said County under will of Sallie M. Conner, being a part of the Sallie M. Conner Tract located in the N.E. 1/4 of section 16, T 6 S, R3W, Ocoee Basis, Hamilton County, Tennessee. Said property, subject to that portion heretofore conveyed to the V.F.W. Club 1289, is more fully described in the Chancery Court's order confirming report of commissioners entered in December, 1937, being docket No. 26865, with restrictive covenant contained therein.

BE IT FURTHER RESOLVED, That this Resolution take effect from and after its passage, the Public Welfare requiring it.

/s/ Jack D. Mayfield,
MEMBER OF THE COUNTY COUNCIL

ON MOTION of Councilman Mayfield, seconded by Councilman Callaway, the foregoing Resolution was unanimously Adopted on a Roll Call vote, with the following members of the County Council being present and voting "Aye": Councilman Callaway, Councilman Mayfield, Councilman Patten, Councilman Winningham and Judge Frost. Total present-5. Absent-0.

ON MOTION of Councilman Winningham, seconded by Councilman Mayfield, to Approve Petition of Mr. L. J. Couch for an exemption of Peddler's license. The foregoing Motion was unanimously Adopted on a Roll Call vote, with the following members of the County Council being present and voting "Aye": Councilman Callaway, Councilman Mayfield, Councilman Patten, Councilman Winningham and Judge Frost. Total present-5. Absent-0.

ON MOTION of Councilman Mayfield, seconded by Councilman Callaway, to accept the Reports of the various County Officials and County Institutions, treat same as read, approved, made a matter of record and filed. The foregoing Motion was unanimously Adopted by Acclamation. Total present-5. Absent-0. (FOR PHOTOSTATS SEE PAGES 41-54.)

RESOLUTION-TITLE-AUTHORIZING THE COUNTY JUDGE TO JOIN WITH THE CITY OF CHATTANOOGA AND THE CHATTANOOGA-HAMILTON COUNTY AIR POLLUTION CONTROL BOARD TO PETITION THE AIR POLLUTION CONTROL BOARD OF THE STATE OF TENNESSEE TO EXEMPT HAMILTON COUNTY FROM THE PROVISIONS OF SECTIONS 53-3408 THRU 53-3422, INCLUSIVE, TCA.

BE IT RESOLVED, BY THE COUNTY COUNCIL OF HAMILTON COUNTY, TENNESSEE, IN SESSION ASSEMBLED:-

WHEREAS, the Hamilton County Council adopted a resolution September 17, 1969 establishing Air Pollution Control Regulations and a board to administer said regulations;

and

WHEREAS, said regulations establish standards equal to or higher than those established by the State of Tennessee; and

WHEREAS, Section 53-3415 TCA allows political subdivisions and their Air Pollution Control Boards to be exempt from the State provisions.

NOW, THEREFORE, BE IT RESOLVED, that the County Judge is hereby authorized to join with the City of Chattanooga and the Chattanooga-Hamilton County Air Pollution Control Board to petition the Air Pollution Control Board of the State of Tennessee to exempt Hamilton County from the provisions of Sections 53-3408 thru 53-3422, inclusive, TCA.

BE IT RESOLVED, that this Resolution take effect from and after its passage, the public welfare requiring it.

/s/ Cartter Patten
MEMBER OF THE COUNTY COUNCIL

ON MOTION of Councilman Patten, seconded by Councilman Winningham, the foregoing Resolution was unanimously Adopted by Acclamation. Total present-5. Absent-0.

RESOLUTION-TITLE-ACCEPTING BID OF GULF OIL COMPANY FOR GASOLINE FOR A THREE MONTH'S SUPPLY OF HIGH TEST FOR JANUARY, FEBRUARY, & MARCH TO BE DELIVERED TO DAYTON BOULEVARD, SILVERDALE SHOP, BONNY OAKS SCHOOL, BORK HOSPITAL, IN THE AMOUNT OF \$.1269 PER GALLON.

BE IT RESOLVED, BY THE COUNTY COUNCIL OF HAMILTON COUNTY, TENNESSEE, IN SESSION ASSEMBLED:-

WHEREAS, in response to public advertisement bids were received for the purchase of a three months supply of highest gasoline and,

WHEREAS, the bid of Gulf Oil Company was considered the lowest and best bid received.

NOW THEREFORE BE IT RESOLVED BY THE COUNTY COUNCIL OF HAMILTON COUNTY, TENNESSEE IN SESSION ASSEMBLED: That the Purchasing Agent is hereby authorized to accept the bid of Gulf Oil Company for a three month supply of highest gasoline at \$.1269 per gallon.

Same to be paid out of County General Fund.

BE IT FURTHER RESOLVED: That this resolution take effect from and after its passage, the public welfare requiring it.

/s/ J. H. Callaway
MEMBER OF THE COUNTY COUNCIL

ON MOTION of Councilman Callaway, seconded by Councilman Mayfield, the foregoing Resolution was unanimously Adopted on a Roll Call vote, with the following members of the County Council being present and voting "Aye": Councilman Callaway, Councilman Mayfield, Councilman Patten, Councilman Winningham and Judge Frost. Total present-5. Absent-0.

RESOLUTION-TITLE-TO DECLARE LAKE VILLA LANE
A DISTRICT ROAD.

BE IT RESOLVED, BY THE COUNTY COUNCIL OF HAMILTON COUNTY, TENNESSEE, IN
SESSION ASSEMBLED:-

That, Lake Villa Lane extending from Wooten Road in a southerly and westerly direction 0.13 of a mile to a turn-around, be declared a District Road 2nd Class.

The above named road is in the 2nd Civil District of Hamilton County in Lake Village Subdivision, has a 50' R/W, a 4" stone base, a 2" plant mix pavement with asphalt curbs and was built by Bee Brown for the developer: Close Brothers.

BE IT FURTHER RESOLVED, That this Resolution take effect from and after its passage, the public welfare requiring it.

/s/ Cartter Patten
MEMBER OF THE COUNTY COUNCIL

RESOLUTION-TITLE-TO DECLARE TOWERWAY DRIVE AND
NORTH WAY LANE DISTRICT ROADS.

BE IT RESOLVED, BY THE COUNTY COUNCIL OF HAMILTON COUNTY, TENNESSEE, IN
SESSION ASSEMBLED:-

That, Towerway Drive leading from Tunnel Boulevard in a southwesterly direction 0.59 of a mile to Lightfoot Mill Road and that North Way Lane leading from Towerway Drive in an easterly direction 0.28 of a mile to a turn-around, be declared District Roads 2nd Class.

The above named roads are in the 2nd Civil District in Northtower Subdivision, have a 50' R/W, a 4" stone base, a 2" plant mix pavement with asphalt curbs and were built by Sam Stubblefield and Gamble Brothers Construction Company for the developer: Chamberlain Company.

BE IT FURTHER RESOLVED, That this Resolution take effect from and after its passage, the public welfare requiring it.

/s/ Cartter Patten
MEMBER OF THE COUNTY COUNCIL

RESOLUTION-TITLE-TO DECLARE RENEZET DRIVE AND
DELAINE LANE DISTRICT ROADS.

BE IT RESOLVED, BY THE COUNTY COUNCIL OF HAMILTON COUNTY, TENNESSEE, IN
SESSION ASSEMBLED:-

THAT, Renezet Drive leading from Upshaw Drive in a northward direction 0.20 of a mile to a turn-around and that Delaine Lane extending from Renezet Drive in a northeasterly direction 0.10 of a mile to a turn-around, be declared District Roads 2nd Class.

DECEMBER TERM 1969

The above named roads are in the 2nd Civil District in Drake Villa Subdivision, have a 50' R/W, a 4" stone base, a triple surface penetration pavement with asphalt curbs and were built by Sam Stubble field and Gamble Brothers Construction Company for the developer: Mr. Curtis Drake.

BE IT FURTHER RESOLVED, That this Resolution take effect from and after its passage, the public welfare requiring it.

/s/ Cartter Patten
MEMBER OF THE COUNTY COUNCIL

ON MOTION of Councilman Patten, seconded by Councilman Mayfield, the three (3) foregoing Resolution were unanimously Adopted by Acclamation. Total present-5. Absent-0.

RESOLUTION-TITLE-AUTHORITY TO ACCEPT OFFER OF FLORENCE H. McDOWELL TO PURCHASE LOT W 43.5 OF 9 AND 10, BLOCK 8, WARD 13, PURSLEY HEIRS, AS SHOWN IN PLAT BOOK 5, PAGE 62, IN THE REGISTER'S OFFICE OF HAMILTON COUNTY, TENNESSEE IN THE AMOUNT OF \$200.00.

BE IT RESOLVED, BY THE COUNTY COUNCIL OF HAMILTON COUNTY, TENNESSEE, IN SESSION ASSEMBLED:-

WHEREAS, Lot W 43.5 of 9 and 10, Block 8, Ward 13, Pursley Heirs, as shown in Plat Book 5, Page 62, in the Register's Office of Hamilton County, Tennessee was purchased by Hamilton County and the City of Chattanooga on account of unpaid taxes; and

WHEREAS, said property has been appraised at a value of \$200.00; and

WHEREAS, the Mayor and Commissioners of the City of Chattanooga have approved an offer of \$200.00 from Florence H. McDowell.

NOW, THEREFORE, BE IT RESOLVED, that the said offer of \$200.00 be approved and the County Judge be authorized to join in a quitclaim deed of conveyance in accordance with the terms of said offer, subject to the redemption laws of the State of Tennessee.

BE IT FURTHER RESOLVED, that Hamilton County and the City of Chattanooga is authorized to proceed with the closing of the transaction and the collection of the consideration and after paying the State its share of the taxes, court costs and expenses of the sale, disburse the balance pro rata, based on the tax rates between the City of Chattanooga and Hamilton County.

BE IT FURTHER RESOLVED, that this Resolution take effect from and after its passage, the public welfare requiring it.

/s/ Cartter Patten
MEMBER OF THE COUNTY COUNCIL

RESOLUTION-TITLE-AUTHORITY TO ACCEPT OFFER OF JOSEPH G. KELLEY TO PURCHASE LOT 84, FRAZIER'S #2, AS SHOWN IN PLAT BOOK 5, PAGE 62, IN THE REGISTER'S OFFICE OF HAMILTON COUNTY, TENNESSEE IN THE AMOUNT OF \$50.00.

BE IT RESOLVED, BY THE COUNTY COUNCIL OF HAMILTON COUNTY, TENNESSEE, IN SESSION ASSEMBLED:-

WHEREAS, Lot 84, Frazier's #2, as shown in Plat Book 5, Page 62, in the

DECEMBER TERM 1969

Register's Office of Hamilton County, Tennessee was purchased by Hamilton County and the City of Chattanooga on account of unpaid taxes; and

WHEREAS, said property has been appraised at a value of \$50.00; and

WHEREAS, the Mayor and Commissioners of the City of Chattanooga have approved an offer of \$50.00 from Joseph G. Kelley.

NOW, THEREFORE, BE IT RESOLVED, that the said offer of \$50.00 be approved and the County Judge be authorized to join in a quit claim deed of conveyance in accordance with the terms of said offer, subject to the Redemption Laws of the State of Tennessee.

BE IT FURTHER RESOLVED, that Hamilton County and the City of Chattanooga is authorized to proceed with the closing of the transaction and the collection of the consideration and after paying the State its share of the taxes, court costs and expenses of the sale, disburse the balance Pro rata, based on the tax rates between the City of Chattanooga and Hamilton County.

BE IT FURTHER RESOLVED, that this Resolution take effect from and after its passage, the public welfare requiring it.

/s/ Cartter Patten
MEMBER OF THE COUNTY COUNCIL

RESOLUTION-TITLE-AUTHORITY TO ACCEPT OFFER OF
HAMP W. MEEKS AND WIFE, EVELYN W. MEEKS TO
PURCHASE LOT 86, FRAZIER'S #2, AS SHOWN IN
PLAT BOOK 5, PAGE 62, IN THE REGISTER'S OFFICE
OF HAMILTON COUNTY, TENNESSEE IN THE AMOUNT OF
\$100.00.

BE IT RESOLVED, BY THE COUNTY COUNCIL OF HAMILTON COUNTY, TENNESSEE, IN
SESSION ASSEMBLED:-

WHEREAS, Lot 86, Frazier's #2, as shown in Plat Book 5, Page 62, in the Register's Office of Hamilton County, Tennessee was purchased by Hamilton County and the City of Chattanooga on account of unpaid taxes; and

WHEREAS, said property has been appraised at a value of \$100.00; and

WHEREAS, the Mayor and Commissioners of the City of Chattanooga have approved an offer of \$100.00 from Hamp W. Meeks and wife, Evelyn W. Meeks.

NOW, THEREFORE, BE IT RESOLVED, that the said offer of \$100.00 be approved and the County Judge be authorized to join in a quit claim deed of conveyance in accordance with the terms of said offer, subject to the redemption laws of the State of Tennessee.

BE IT FURTHER RESOLVED, that Hamilton County and the City of Chattanooga is authorized to proceed with the closing of the transaction and the collection of the consideration and after paying the State its share of the taxes, court costs and expenses of the sale disburse the balance Pro rata, based on the tax rates between the City of Chattanooga and Hamilton County.

BE IT FURTHER RESOLVED, that this Resolution take effect from and after its passage, the public welfare requiring it.

/s/ Cartter Patten
MEMBER OF THE COUNTY COUNCIL

DECEMBER TERM 1969

RESOLUTION-TITLE-AUTHORITY TO ACCEPT OFFER OF RAYMOND ROBINSON AND WIFE, FANNIE M. ROBINSON TO PURCHASE LOT 15, BLOCK L AND LOT 15, BLOCK Q, WASHINGTON PARK SUBDIVISION AS SHOWN IN PLAT BOOK 14, PAGE 144 IN THE REGISTER'S OFFICE OF HAMILTON COUNTY, TENNESSEE IN THE AMOUNT OF \$200.00.

BE IT RESOLVED, BY THE COUNTY COUNCIL OF HAMILTON COUNTY, TENNESSEE, IN SESSION ASSEMBLED:-

WHEREAS, Lot 15, Block L and Lot 15, Block Q, Washington Park Subdivision as shown in Plat Book 14, Page 144 in the Register's Office of Hamilton County, Tennessee was purchased by Hamilton County on account of unpaid taxes; and

WHEREAS, said property has been appraised at a value of \$200.00; and

WHEREAS, Hamilton County has received an offer of \$200.00 from Raymond Robinson and wife, Fannie M. Robinson.

NOW, THEREFORE, BE IT RESOLVED, that the said offer of \$200.00 be approved and the County Judge be authorized to execute a quitclaim deed of conveyance in accordance with the terms of said offer, subject to the redemption laws of the State of Tennessee.

BE IT FURTHER RESOLVED, that the County Judge is authorized to proceed with the closing of the transaction and the collection of the consideration and after paying the state its share of the taxes, court costs and expenses of the sale, disburse the balance pro rata, based on the tax rate of Hamilton County.

BE IT FURTHER RESOLVED, that this Resolution take effect from and after its passage, the public welfare requiring it.

/s/ Cartter Patten
MEMBER OF THE COUNTY COUNCIL

RESOLUTION-TITLE-AUTHORITY TO ACCEPT OFFER OF HENRY WILLIAMS AND DAUGHTER, KAREN WILLIAMS TO PURCHASE WEST 77.3' OF LOT 41, ROLANDO SUBDIVISION AS SHOWN IN DEED BOOK 1036, PAGE 436 IN THE REGISTER'S OFFICE OF HAMILTON COUNTY, TENNESSEE IN THE AMOUNT OF \$200.00.

BE IT RESOLVED, BY THE COUNTY COUNCIL OF HAMILTON COUNTY, TENNESSEE, IN SESSION ASSEMBLED:-

WHEREAS, West 77.3' of Lot 41, Rolando Subdivision as shown in Deed Book 1036 Page 436 in the Register's Office of Hamilton County, Tennessee was purchased by Hamilton County on account of unpaid taxes; and

WHEREAS, said property has been appraised at a value of \$200.00; and

WHEREAS, Hamilton County has received an offer of \$200.00 from Henry Williams and Daughter, Karen Williams.

NOW, THEREFORE, BE IT RESOLVED, that the said offer of \$200.00 be approved and the County Judge be authorized to execute a quitclaim deed of conveyance in accordance with the terms of said offer, subject to the redemption laws of the State of Tennessee.

BE IT FURTHER RESOLVED, that the County Judge is authorized to proceed with the closing of the transaction and the collection of the consideration and after paying

D E C E M B E R T E R M 1 9 6 9

the state its share of the taxes, court costs and expenses of the sale, disburse the balance pro rata, based on the tax rate of Hamilton County.

BE IT FURTHER RESOLVED, that this Resolution take effect from and after its passage, the public welfare requiring it.

/s/ Cartter Patten
MEMBER OF THE COUNTY COUNCIL

RESOLUTION-TITLE-AUTHORITY TO ACCEPT OFFER OF CURTIS DRAKE AND WIFE, SYLVIA B. TO PURCHASE LOT 5, BLOCK I, WASHINGTON PARK SUBDIVISION AS SHOWN IN PLAT BOOK 4, PAGE 144 AND LOT 14, BLOCK F, WASHINGTON PARK SUBDIVISION AS SHOWN IN PLAT BOOK 4, PAGE 144 IN THE REGISTER'S OFFICE OF HAMILTON COUNTY, TENNESSEE IN THE AMOUNT OF \$600.00.

BE IT RESOLVED, BY THE COUNTY COUNCIL OF HAMILTON COUNTY, TENNESSEE, IN SESSION ASSEMBLED:-

WHEREAS, Lot 5, Block i and Lot 14, Block F, Washington Park Subdivision as shown in Plat Book 4, Page 144 in the Register's Office of Hamilton County, Tennessee was purchased by Hamilton County on account of unpaid taxes; and

WHEREAS, said property has been appraised at a value of \$600.00; and

WHEREAS, Hamilton County has received an offer of \$600.00 from Curtis Drake and wife, Sylvia B.

NOW, THEREFORE, BE IT RESOLVED, that the said offer of \$600.00 be approved and the County Judge be authorized to execute a quitclaim deed of conveyance in accordance with the terms of said offer, subject to the redemption laws of the State of Tennessee.

BE IT FURTHER RESOLVED, that the County Judge is authorized to proceed with the closing of the transaction and the collection of the consideration and after paying the State its share of the taxes, court costs and expenses of the sale, disburse the balance pro rata, based on the tax rate of Hamilton County.

BE IT FURTHER RESOLVED, that this resolution take effect from and after its passage, the public welfare requiring it.

/s/ Cartter Patten
MEMBER OF THE COUNTY COUNCIL

RESOLUTION-TITLE-AUTHORITY TO ACCEPT OFFER OF EARL S. DRAKE TO PURCHASE LOT 9, LILAH SHEPHERD SUBDIVISION, REEVES NO. 3249-2-4 IN THE AMOUNT OF \$400.00.

BE IT RESOLVED, BY THE COUNTY COUNCIL OF HAMILTON COUNTY, TENNESSEE, IN SESSION ASSEMBLED:-

WHEREAS, Lot 9, Lilah Shepherd Subdivision, Reeves No. 3249-2-4 was purchased by Hamilton County on account of unpaid taxes; and

WHEREAS, said property has been appraised at a value of \$400.00; and

WHEREAS, Hamilton County has received an offer of \$400.00 from Earl S. Drake.

NOW, THEREFORE, BE IT RESOLVED, that the said offer of \$400.00 be approved and the County Judge be authorized to execute a quitclaim deed of conveyance in accordance with the terms of said offer, subject to the redemption laws of the State of Tennessee.

DECEMBER TERM 1969

BE IT FURTHER RESOLVED, that the County Judge is authorized to proceed with the closing of the transaction and the collection of the consideration and after paying the State its share of the taxes, court costs and expenses of the sale, disburse the balance pro rata, based on the tax rate of Hamilton County.

BE IT FURTHER RESOLVED, that this resolution take effect from and after its passage, the public welfare requiring it.

/s/ Cartter Patten
MEMBER OF THE COUNTY COUNCIL

ON MOTION of Councilman Patten, seconded by Councilman Winningham, the foregoing seven (7) Resolutions were unanimously Adopted on a Roll Call vote, with the following members of the County Council being present and voting "Aye": Councilman Callaway, Councilman Mayfield, Councilman Patten, Councilman Winningham and Judge Frost. Total present-5. Absent-0.

ON MOTION of Councilman Mayfield, seconded by Councilman Callaway, the Meeting was adjourned.

Chester S. Frost
CHAIRMAN

HUMANE EDUCATIONAL SOCIETY, INC.
CHILDREN'S DEPARTMENT

Number of new cases investigated	28
Number of old cases investigated	10
Total number of cases investigated	38
Number of children involved in new cases	67
Number of children involved in old cases	39
Total number of children involved	106
Number of men and women involved in new cases	42
Number of men and women involved in old cases	13
Total number of men and women involved	55
Total number of warnings issued	5
Total number of cases in court	0
Total number of families given emergency relief	30
assisting 90 children and 40 adults.	
Total number of referrals	10

NATURE OF NEW CASES

Destitute Circumstances	19
Alleged Child Abuse	2
Child Abandoned	7
Drunk and Disorderly	7
Willful Neglect	7
Ungovernable Child and Alleged Abuse	7
Alleged Child Neglect	4

HUMANE EDUCATIONAL SOCIETY, INC.
CITY DIVISION
ANIMAL DEPARTMENT - SERVICE REPORT
NOVEMBER, 1969

Number of New Cases Investigated -----	4
Number of Animals Involved -----	4
Number of Animals in Normal Condition, Released to Owners -----	2
Number of Animals in Normal Condition, Released to Shelter and Dest.---	1
Number of Animals Died, Heads sent to Health Dept. & Report Negative --	1
Number of Animals in Shelter and Pound November 1, 1969 -----	31
Number of Animals Received During the Month -----	591
TOTAL	622
Number of Animals Destroyed -----	452
Number of Animals Placed in Homes -----	105
Number of Animals Released to Owner -----	54
Number of Animals in Shelter and Pound November 31, 1969 -----	11
TOTAL	622
Total Number of Cats Handled During the Month -----	181
Total Number of Dogs Handled During the Month -----	436
Total Number of Other Animals Handled During the Month -----	5
(1 cow) - 1 crow - 1 squirrel - 2 ponies) TOTAL	622
Total Number of Ambulance Calls -----	326
Total Number of Injured Calls -----	30
Total Number of Night Calls -----	15
Total Number of Miles Driven by Trucks -----	2,435

RESPECTFULLY SUBMITTED,
Arthur L. Chadwick
Arthur L. Chadwick
Superintendent

HUMANE EDUCATIONAL SOCIETY, INC.
 EAST RIDGE DIVISION
 ANIMAL DEPARTMENT SERVICE REPORT
 NOVEMBER, 1969

Number of New Cases Investigated -----	2
Number of Animals Involved -----	2
Number of Animals in Normal Condition, Released to Owners -----	1
Number of Animals in Normal Condition, Released to Shelter and Destroyed-----	1
Number of Animals in Shelter and Pound November 1, 1969 -----	4
Number of Animals Received During the Month -----	74
TOTAL	78
Number of Animals Destroyed -----	44
Number of Animals Placed in Homes -----	19
Number of Animals Released to Owner -----	11
Number of Animals in Shelter and Pound November 31, 1969 -----	4
TOTAL	78
Total Number of Cats Handled During the Month -----	21
Total Number of Dogs Handled During the Month -----	55
Total Number of Other Animals Handled During the Month ----- (2 ponies)	2
TOTAL	78
Total Number of Ambulance Calls -----	52
Total Number of Injured Calls -----	3
Total Number of Miles Driven by Trucks -----	238

Respectfully submitted,

Arthur L. Chadwick
 Arthur L. Chadwick
 Superintendent

HUMANE EDUCATIONAL SOCIETY, INC.
 HAMILTON COUNTY DIVISION
 ANIMAL DEPARTMENT SERVICE REPORT
 NOVEMBER, 1969

Number of New Cases Investigated -----	3
Number of Animals Involved -----	3
Number of Animals in Normal Condition, Released to Owners -----	2
Number of Animals Died, Heads sent to Health Dept. and Report Negative-----	1
Number of Animals in Shelter and Pound November 1, 1969 -----	8
Number of Animals Received During the Month -----	320
TOTAL	328
Number of Animals Destroyed -----	244
Number of Animals Placed in Homes -----	46
Number of Animals Released to Owner -----	31
Number of Animals in Shelter and Pound November 31, 1969 -----	7
TOTAL	328
Total Number of Cats Handled During the Month -----	113
Total Number of Dogs Handled During the Month -----	215
Total Number of Other Animals Handled During the Month -----	0
TOTAL	328
Total Number of Ambulance Calls -----	81
Total Number of Injured Calls -----	5
Total Number of Night Calls -----	1
Total Number of Miles Driven by Trucks -----	1,794

Respectfully submitted,

Arthur L. Chadwick
 Arthur L. Chadwick
 Superintendent

HUMANE EDUCATIONAL SOCIETY, INC.
SIGNAL MOUNTAIN DIVISION
ANIMAL DEPARTMENT SERVICE REPORT
NOVEMBER, 1969

Number of Animals Received During the Month	-----	79
Number of Animals Destroyed	-----	74
Number of Animals Placed in Homes	-----	1
Number of Animals Released to Owner	-----	1
	TOTAL	18
Total Number of Cats Handled During the Month	-----	7
Total Number of Dogs Handled During the Month	-----	11
	TOTAL	18

Respectfully submitted,
Arthur L. Chadwick
Arthur L. Chadwick
Superintendent

W. R. (BILL) NOBLES, TRUSTEE
HAMILTON COUNTY, TENNESSEE
 ROOM 110 COURT HOUSE
 CHATTANOOGA, TENNESSEE 37402

REPORT FOR MONTH OF NOVEMBER 1969

DEPARTMENT TRUSTEE'S OFFICE

OPENING BALANCE	69,313 07
TAX-LEVY	
DO 2% Comm.	49,626 55
DO .1% "	10,871 65
DO	
DO	
DO	
DO	
DO	
GENERAL RECEIPTS DETAIL ON BACK	
TOTAL — CREDITS	129,811 27
WARRANTS PAID — DETAIL ON BACK —	6,574 00
2% COMMISSION ON TAX COLLECTIONS	
1% COMMISSION ON GENERAL RECEIPTS	
MISC. — DEBITS —	
TOTAL DEBITS	6,574 00
NET CLOSING BALANCE	123,237 27

I hereby certify that the foregoing is a true report for the above stated Department for the Month of _____

_____ 1969

Sworn to before me
 This 8 day of December, 1969

Kathleen DeLoach

 Notary Public

W. R. Nobles

 W. R. Nobles, Trustee, Hamilton County, Tennessee

My Commission Expires July 9, 1973



RECEIPTS DETAIL		
Nobles	1,575	00
Holland1	790	00
Eldridge	615	00
Smith	525	00
DISBURSEMENTS DETAIL		
Murphy	525	00
Craig	525	00
Donahue	475	00
Anderson	375	00
DeVore	420	00
Gardenhire	370	00
Robertson	350	00
Burkeen	8	00
Eastern Air Lines	21	00
Total	6,574	00

JOHN C. GOINS, JUDGE

JAMES F. MORGAN, JUDGE

JOE N. HUNTER, JUDGE

DAVID TOM WALKER, JUDGE

Circuit Court of Hamilton County

CHATTANOOGA, TENNESSEE 37402

LUCILE HIXSON, CLERK



TO THE HONORABLE CHESTER FROST, JUDGE
HAMILTON COUNTY, TENNESSEE

Receipts for November, 1969	\$16,582.10
Balance Forwarded	8,916.21
	25,498.31

DISBURSEMENTS:

Babbs Merrill Co.	37.50
Burroughs Corp.	6.37
Commercial Stationery	8.40
Railway Express	22.70
Commercial Stationery	14.21
Jo Ann Abercrombie	420.00
Judith Brown	475.00
Betty Collyer	420.00
Anna Crawford	475.00
Hannah Hale	475.00
Phoebe Hamilton	525.00
Bettye Held	525.00
Lucile Hixson	1,208.33
Judith Howard	500.00
Mary Howard	475.00
Gertrude Hunnicutt	650.00
Vera Hutson	525.00
Barbara Jones	525.00
Marjorie McGuffie	500.00
Virginia Moses	420.00
Pamela Ringley	475.00
Anne Rose	600.00
Linda Sanders	420.00
Tommy Sneed	225.00
Louise Stone	420.00
Joan Talley	420.00
Paula Teague	475.00
Carolyn Totten	420.00
Lois Whaley	475.00
TOTAL	12,137.51

EXCESS 13,360.80

I, LUCILE HIXSON, Clerk of the Circuit Court and General Sessions Court hereby certify that the foregoing is a true and correct copy of the receipts and disbursements of Circuit Court and Excess Fees from General Sessions Court.

Lucile Hixson Clerk
CLERK

Sworn to and subscribed before me
this 8th day of December, 1969

Anne Rose
D.C.

OFFICE OF CRIMINAL COURT CLERK
HAMILTON COUNTY
CLYDE M. SANDERS, CLERK

December 8, 1969

TO: HONORABLE CHESTER L. FROST, COUNTY JUDGE,
HAMILTON COUNTY, TENNESSEE

REPORT OF CLERK'S FEES COLLECTED AND DISBURSED BY THE OFFICE OF
THE CRIMINAL COURT CLERK AND OFFICE OF CLERK OF THE COURT OF
GENERAL SESSIONS, CRIMINAL DIVISION:

FROM: November 1, 1969 THRU: November 30, 1969

Reference is made to the cash receipts in the records of both
offices, which show in detail each item of collection and the
same are hereby made a part of this report.

RECEIPTS:	CRIMINAL COURT	SESSIONS COURT
Balance of Fees on hand as of <u>Nov. 1, 1969</u>	\$ <u>1,566.30</u>	\$ <u>None</u>
Receipts for <u>Nov. 1969</u>	<u>5,360.61</u>	<u>4,220.46</u>
Excess Fees from Court of General Sessions	<u>3,738.68</u>	
TOTALS:	\$ <u>10,665.59</u>	\$ <u>4,220.46</u>

DISBURSEMENTS:

Salaries:		
<u>Clyde M. Sanders, Clerk</u>	\$ <u>1,208.33</u>	
<u>Leon Haley, Jr.</u>	<u>790.00</u>	
<u>Edna M. Camp</u>	<u>600.00</u>	
<u>Benton H. Pitts</u>	<u>475.00</u>	
<u>Darrell Shoemaker</u>	<u>525.00</u>	
<u>David Duckworth</u>	<u>500.00</u>	
<u>Sara M. Caperton</u>	<u>500.00</u>	
<u>Charles E. Crowe</u>	<u>475.00</u>	
<u>James P. Turner</u>	<u>500.00</u>	
<u>Chas. H. Sutherland</u>		<u>650.00</u>
<u>Chas. H. McArthur</u>		<u>550.00</u>
<u>Floyd Wiggins</u>		<u>500.00</u>
<u>Daniel Seebeck</u>		<u>475.00</u>
<u>Wayne McMurray</u>		<u>450.00</u>
Other:		
<u>Railway Express Agency</u>	<u>29.35</u>	
TOTALS:	\$ <u>5,602.68</u>	\$ <u>2,625.00</u>
BALANCE OF FEES AS OF <u>November 30, 1969</u>	\$ <u>5,062.91</u>	\$ <u>1,595.46</u>

STATE OF TENNESSEE)
COUNTY OF HAMILTON)
I, Clyde M. Sanders, Clerk of the Criminal Court and Clerk of the
Criminal Division, Court of General Sessions, of said State and
County, do hereby certify the foregoing to be a true and correct
report of the Clerk's Fees collected and disbursed by me as such
Clerk for: period from November 1, 1969 thru November 30, 1969.

Clyde M. Sanders
CRIMINAL COURT CLERK

Sworn and subscribed to before me
this 8 day of December 19 69

Edna Camp Notary Public

My Commission Expires: 7-8-73



**OFFICE OF H. Q. Evatt, SHERIFF
HAMILTON COUNTY, TENNESSEE**

FINANCIAL STATEMENT FOR MONTH OF October, 1969

Opening Cash Balance..... \$ 2,951.95

Receipts:


County—Misdemeanor Costs.....	\$ <u>4,086.25</u>
Waiting on Courts.....	<u>864.00</u>
Summoning Jurors.....	<u> </u>
State—Felony Costs.....	<u> </u>
Criminal Court—Fees.....	<u>598.41</u>
Criminal Court, Sessions Division—Fees.....	<u>917.97</u>
Circuit Court—Fees.....	<u>1,414.59</u>
Circuit Court, Sessions Division—Fees.....	<u>5,851.74</u>
Chancery Court—Fees.....	<u>1,131.15</u>
County Court—Fees.....	<u>1,080.34</u>
Returning Prisoners.....	<u>706.00</u>
Boarding Federal Prisoners.....	<u> </u>
Boarding City Prisoners.....	<u> </u>
Boarding Red Bank - White Oak Prisoners.....	<u> </u>
Ex-Officio Allowance.....	<u>33,333.33</u>
Returning Prisoners Alcoholic Officer Salary.....	<u>485.00</u>
Serving Foreign Papers.....	<u>110.00</u>
Miscellaneous. Damage to Patrol car.....	<u>385.96</u>
Supreme Ct. Garnishment #149.....	<u>126.39</u>

Total Receipts..... \$ 51,091.13
Total Available Cash..... \$ 54,043.08

Disbursements:

Salaries.....	48,881.80
Automobile Allowance.....	300.00
Provisions.....	2,396.47
Automobile Repairs.....	1,036.41
Gas and Oil.....	103.71
Tires and Tubes.....	<u> </u>
Telephone and Telegram Alcoholic Officer Salary.....	485.00
Office Expense.....	90.14
Kitchen Expense.....	<u> </u>
Sanitation Expense.....	222.19
Returning Prisoners.....	247.58
Radio Service.....	<u> </u>
Other Expense (Specify Below)	<u> </u>
Supreme Court Garnishment #149.....	121.89
Legal See for Sale.....	150.00

Total Disbursements..... \$ 54,035.19
Closing Cash Balance..... \$ 7.89
Accounts Payable (See Detail Attached)..... \$
Surplus or (Deficit)..... \$



Signed H. Q. Evatt Sheriff

Sworn to and subscribed to before me this the 5th day of Dec, 1969.

David M. Ramsey
County Court Clerk

PAYROLL FOR:
EMPLOYEE'S OF THE SHERIFF'S OFFICE FOR THE MONTH OF OCTOBER, 1969

H. Q. Evatt	Sheriff	\$ 1,375.00
Frank Coulter	Chief Bookkeeper	600.00
Mary J. Schoolfield	Co-Ordinator	415.00
Mary C. Sivley	Staff Secretary	475.00
Marguerite M. White	Ass't. Bookkeeper	500.00
Aubrey Haley	Utility Clerk	330.00
Clyde Hullander	Dispatcher	450.00
David Minnich	Dispatcher	450.00
Judith M. Rigler	Dispatcher	375.00
Louise Twyman	Dispatcher	437.50
Tagner Bailey	Utility Clerk	330.00
Grover C. Fuller	Jailer (Chief)	500.00
Harry Bible	Jailer	480.00
Sammy L. Dave	Jailer	450.00
Samuel David	Jailer	480.00
Donald Long	Jailer	195.00
Robert L. Mowery	Jailer	480.00
Lewis Phillips	Jailer	480.00
Wiley Perkinson	Jailer	480.00
Young M. Thomas	Jailer	480.00
Willie Turner	Jailer	465.00
Thomas V. Wade	Jailer	480.00
Chester Westfield	Jailer	225.00
Charlotte Bolden	Matron	330.00
Jewel Hardaway	Matron	330.00
Mary Hunter	Matron	140.00
Marion McMurray	Matron	30.00
Pauline Westbrooks	Matron	330.00
Edward J. Russell	Chief Deputy	790.00
A. L. McCullough	Ass't. Chief Deputy	570.00
Robert Cornish	Chief of Detective	625.00
James Arrowood	Detective	535.00
Thomas Beavers	Detective	535.00
Curtis L. Elliott	Detective	535.00
Earl H. Gant	Detective	535.00
Jim Duggan	Detective	107.04
Carl Locke	Detective	535.00
Oscar McMillian	Detective	535.00
S. M. Nelson	Detective	535.00
Wm. Robbs	Detective	535.00
C. L. Westbrooks	Detective	535.00
John D. Holt	Captain	565.00
Buford Duggan	Captain	565.00
Roy Hale	Captain	565.00
Thomas Farmer	Patrol Sergeant	535.00
Wm. A. Robinson	Patrol Sergeant	535.00
Marion J. Wilkey	Patrol Sergeant	535.00
James Baker	Patrolman	500.00
Robert F. Burkhart	Patrolman	460.00
Austin L. Burns	Patrolman	475.00
Harry Bush	Patrolman	500.00
James Cope	Patrolman	500.00
Robert Davis	Patrolman	467.50
Andrew J. Ellis	Patrolman	60.00
Raymond O. James	Patrolman	500.00
James, Sam	Patrolman	500.00
Melvin K. Johnson	Patrolman	450.00
Edward L. Kirkland	Patrolman	460.00
James O. Lane	Patrolman	500.00
Wm. G. Landers, Jr.	Patrolman	460.00
Stanley Lewis	Patrolman	450.00
Donald McCullough	Patrolman	500.00
John S. Maxwell	Patrolman	444.76
Fletcher D. Miller	Patrolman	500.00
R. L. Monger	Patrolman	500.00
Wayne H. Mull	Patrolman	500.00
Fred Paul	Patrolman	500.00
Wm. E. Peace	Patrolman	500.00
Ervin O. Partridge	Patrolman	500.00
Foster Phillips	Patrolman	500.00
Roy D. Penny	Patrolman	500.00
Randall Rich	Patrolman	500.00
Raymond Rothberger	Patrolman	500.00
G. D. Roark	Patrolman	500.00
Shelby Rogers	Patrolman	450.00

PAYROLL FOR:
EMPLOYEE'S OF THE SHERIFF'S OFFICE FOR THE MONTH OF OCTOBER, 1969

Charles J. Shelton	Patrolman	\$ 487.50
Thurman Stamps	Patrolman	462.50
J. Harvey Steele	Patrolman	500.00
Milton Trotter	Patrolman	500.00
James Wilken	Patrolman	500.00
F. A. Wilson	Patrolman	450.00
Bill Uren	Patrolman	460.00
Joe Bush	Patrolman	120.00
James Hardy	Patrolman	180.00
Claude Petty	Patrolman	120.00
E. Glenn Broyles	Court Officer	500.00
Claude Tersey	Court Officer	500.00
H. R. Long	Court Officer	500.00
A. L. Dempsey	Process Server	425.00
Wm. F. Drew	Process Server	425.00
James G. Holder	Process Server	425.00
Bryant Turner	Process Server	425.00
Donald Thompson	Process Server	425.00
Donald Allen	Special Officer	60.00
W. Frank Clark	Special Officer	60.00
Owen Burns	Special Officer	60.00
John R. Crawford	Special Officer	60.00
Wm. E. DeSha, Jr.	Special Officer	60.00
Mitchell Durham	Special Officer	60.00
John W. Fairbanks	Special Officer	60.00
W. H. Garner	Special Officer	60.00
Wm. Graham	Special Officer	60.00
Wm. A. Goodman	Special Officer	60.00
George Hixson	Special Officer	60.00
R. W. Janaway	Special Officer	60.00
Wayne Johnson	Special Officer	60.00
John Lanham	Special Officer	60.00
Melvin Loveladdy	Special Officer	60.00
John Friddy	Special Officer	60.00
Edward E. Robinson	Special Officer	60.00
Leslie Satterfield	Special Officer	60.00
Howard Shutters	Special Officer	60.00
Luther Tilley	Special Officer	60.00
T. H. Weese	Special Officer	60.00
A. J. Wilson	Special Officer	60.00
Wm. M. Kay	Special Officer (Janitor)	120.00
Robert Allen	Special Officer (Janitor)	280.00
John Allison	Civil Officer	535.00
E. Jonah Harris	Civil Officer	535.00
W. J. Moore	Civil Officer	535.00
M. L. Price	Civil Officer	535.00
E. J. Self	Civil Officer	535.00
Shelton Swafford	Civil Officer	535.00
Johnnie Wilhoite	Civil Officer	535.00
Theodore Hyatte	Civil Officer	535.00
Patrick Hatfield	Alcoholic Officer	485.00
		\$ 49,366.80

OFFICE OF REGISTER
HAMILTON COUNTY, TENNESSEE
FEE REPORT FOR NOVEMBER 1969

Balance on hand November 1st	\$8,725.07
Fees collected for November:	
Recording fees	\$6,942.50
State fees	<u>442.00</u>
Total collected	<u>7,384.50</u>
TOTAL RECEIPTS	\$16,109.57


Disbursements:

Salaries:	
R. H. Thurman	\$725.00
Betty Thigpen	600.00
Sarah DeFrieze	550.00
Evelyn Stoner	500.00
Betty Friederichsen	465.00
Carm Pegram	415.00
Gail Stiles	415.00
Janet Conyers	380.00
Dorothy Brammer	<u>1208.33</u>
	5258.33
Tenn. Assn. of Registers	10.00
Postmaster	<u>5.73</u>
TOTAL DISBURSEMENTS	<u>5,274.06</u>
Balance November 30th	<u><u>\$10,835.51</u></u>

I certify that the foregoing is a true report for the month of November 1969.

Dorothy P. Brammer

Sworn to and subscribed before me this 4th day of December 1969.



R. H. Thurman
My Commission Expires Dec. 11, 1974



J A N U A R Y T E R M 1 9 7 0

STATE OF TENNESSEE)

WEDNESDAY, JANUARY 7, 1970

COUNTY OF HAMILTON)

BE IT REMEMBERED, That on this the 7th day of January, 1970, a Regular Meeting of the County Council was begun and held at the Courthouse, in the City of Chattanooga, when the following proceedings were had, to-wit:-

Present and presiding, the Honorable Chester L. Frost, Chairman.

The County Court Clerk called the Roll of the County Council, and the following, constituting a Quorum, answered to their names: Councilman Callaway, Councilman Mayfield, Councilman Patten, Councilman Winningham and Judge Frost. Total present-5. Absent-0.

ON MOTION of Councilman Mayfield, seconded by Councilman Callaway, to dispense with the Reading of the Minutes of the previous meeting, treat same as read, approved, made a Matter of Record and filed. The foregoing Motion was unanimously Adopted by Acclamation. Total present-5. Absent-0.

ON MOTION of Councilman Patten, seconded by Councilman Winningham, that Councilman Mayfield be elected Vice-Chairman of the County Council to serve for a period of four months. The foregoing Motion was unanimously Adopted by Acclamation. Total present-5. Absent-0.

RESOLUTION-TITLE-TO DECLARE SAVANNAH LANE A DISTRICT ROAD.

BE IT RESOLVED, BY THE COUNTY COUNCIL OF HAMILTON COUNTY, TENNESSEE, IN SESSION ASSEMBLED:-

THAT, Savannah Lane extending from Savannah Trail in a southerly direction 0.11 of a mile to a turn-around be declared a District Road 2nd Class.

The above named road is in the 3rd Civil District of Hamilton County in Savannah Bay Addition Subdivision, has a 50' R/W, a 4" stone base, a 2" plant mix pavement with asphalt curbs and was built by Lonas Construction Company for the developer: Mr. Frank Kelley.

BE IT FURTHER RESOLVED, That this Resolution take effect from and after its passage, the public welfare requiring it.

/s/ Richard H. Winningham
MEMBER OF THE COUNTY COUNCIL

ON MOTION of Councilman Winningham, seconded by Councilman Mayfield, the foregoing Resolution was unanimously Adopted by Acclamation. Total present-5/ Absent-0.

ON MOTION of Councilman Mayfield, seconded by Councilman Winningham, to accept the Reports of the various County Officials and County Institutions, treat same as read,

J A N U A R Y T E R M 1 9 7 0

approved, made a matter of record and filed. The foregoing Motion was unanimously Adopted by Acclamation. Total present-5. Absent-0.

ON MOTION of Councilman Mayfield, seconded by Judge Frost, the Meeting was adjourned.

Chester L. Frost

CHAIRMAN

HUMANE EDUCATIONAL SOCIETY, INC.
HAMILTON COUNTY DIVISION FINANCIAL STATEMENT
NOVEMBER, 1969

AGENCY RECAPITULATION

Balance in the Bank November 1, 1969-----\$7,354.31
Agency Income for November, 1969-----\$1,889.33
Grand Total Receipts for the month-----\$9,243.64
Grand Total Disbursements for the month-----\$2,626.87
Balance in the Bank November 30, 1969-----\$6,616.77

R E C E I P T S

	<u>HAMILTON COUNTY</u>	<u>TOTALS</u>
APPROPRIATIONS-----	\$1,333.33	\$1,333.33
<u>OPERATIONS</u>		
Dog Tag Sales-----	\$ 260.00	\$ 260.00
Shelter Board-----	\$ 125.00	\$ 125.00
Pound Fees-----	\$ 171.00	\$ 171.00
GRAND TOTAL RECEIPTS-----	-----\$1,889.33	-----\$1,889.33

D I S B U R S E M E N T S

	<u>ITEMS</u>	<u>SOCIETY</u>	<u>POUND</u>	<u>TOTALS</u>
<u>SALARIES AND WAGES</u>				
Total Salaries and Wages for Nov.	\$2,061.43			
Retirement Association Employer's Contribution	18.00	693.14	1,386.29	2,079.43
<u>SERVICE AND SUPPLIES</u>				
South Central Bell, local services	21.32			
Spurling Printing Co., calander refills and general office supplies	39.55			
Postmaster, 6¢ stamps	6.21			
T. H. Payne Co., letter stacks for men	9.19			
Gulf Oil Corp., gasoline for sedans	10.09	10.09		
Municipal Service, gasoline for trucks	43.07		119.34	129.43
<u>FIXED CHARGES</u>				
Electric Power Board, local services	16.20	8.10	8.10	
Employer's F.I.C.A.	98.95	32.98	65.97	
Killebrew, Lyman & Woodworth, workman's compensation	191.82		191.82	
Zep Mfg. Co., cleaning kennel supplies	69.72		69.72	

DISBURSEMENTS - PAGE 2

	<u>ITEMS</u>	<u>SOCIETY</u>	<u>POUND</u>	<u>TOTALS</u>
Henderson and Coleman, jacket	\$ 6.21		\$ 6.21	
Petty Cash, petty expenses	12.42	6.21	6.21	
Sears Roebuck, door hinges	8.15		8.15	\$ 403.47
<u>REPAIRS AND REPLACEMENTS</u>				
Hickory Valley Electric, repairs to kill pen motor	14.54		14.54	14.54
<u>GRAND TOTAL DISBURSEMENTS</u>	<u>\$2,626.87</u>	<u>\$750.52</u>	<u>\$1,876.35</u>	<u>\$2,626.87</u>

HUMANE EDUCATIONAL SOCIETY, INC.
HAMILTON COUNTY DIVISION
ANIMAL DEPARTMENT SERVICE REPORT
NOVEMBER, 1969

Number of New Cases Investigated	3
Number of Animals Involved	3
Number of Animals in Normal Condition, Released to Owners	2
Number of Animals Died, Heads sent to Health Dept. and Report Negative.....	1
Number of Animals in Shelter and Pound November 1, 1969	8
Number of Animals Received During the Month	320
TOTAL	328
Number of Animals Destroyed	244
Number of Animals Placed in Homes	45
Number of Animals Released to Owner	31
Number of Animals in Shelter and Pound November 31, 1969	7
TOTAL	325
Number of Cats Handled During the Month	112
Number of Dogs Handled During the Month	212
Number of Other Animals Handled During the Month	1
TOTAL	325
Number of Ambulance Calls	1
Number of Injured Calls	1
Number of Light Calls	1
Number of Miles Driven by Trucks	1

Respectfully submitted,

Arthur L. Goodrich
Arthur L. Goodrich
Superintendent

OFFICE OF CRIMINAL COURT CLERK
HAMILTON COUNTY
CLYDE M. SANDERS, CLERK

January 6, 1970

TO: HONORABLE CHESTER L. FROST, COUNTY JUDGE,
HAMILTON COUNTY, TENNESSEE

REPORT OF CLERK'S FEES COLLECTED AND DISBURSED BY THE OFFICE OF
THE CRIMINAL COURT CLERK AND OFFICE OF CLERK OF THE COURT OF
GENERAL SESSIONS, CRIMINAL DIVISION:

FROM: December 1, 1969 THRU: December 31, 1969

Reference is made to the cash receipts in the records of both
offices, which show in detail each item of collection and the
same are hereby made a part of this report.

RECEIPTS:	CRIMINAL COURT	SESSIONS COURT
Balance of Fees on hand as of <u>Dec. 1, 1969</u>	\$ <u>5,062.91</u>	\$ <u>None</u>
Receipts for <u>Dec. 1969</u>	<u>4,154.50</u>	<u>4,701.21</u>
Excess Fees from Court of General Sessions	<u>1,595.46</u>	
TOTALS:	\$ <u>10,812.87</u>	\$ <u>4,701.21</u>

DISBURSEMENTS:

Salaries:		
<u>Clyde M. Sanders, Clerk</u>	\$ <u>1,208.33</u>	
<u>Leon Haley, Jr.</u>	<u>790.00</u>	
<u>Edna M. Camp</u>	<u>600.00</u>	
<u>Benton H. Pitts</u>	<u>475.00</u>	
<u>Darrell Shoemaker</u>	<u>525.00</u>	
<u>David L. Duckworth</u>	<u>500.00</u>	
<u>Sara M. Caperton</u>	<u>500.00</u>	
<u>Charles E. Crowe</u>	<u>475.00</u>	
<u>James P. Turner</u>	<u>500.00</u>	
<u>Charles H. Sutherland</u>		<u>650.00</u>
<u>Charles H. McArthur</u>		<u>550.00</u>
<u>Floyd E. Wiggins</u>		<u>500.00</u>
<u>Daniel Seebeck</u>		<u>475.00</u>
<u>Wayne McMurray</u>		<u>450.00</u>
Other:		
<u>Railey Express Agency</u>	<u>24.00</u>	
TOTALS:	\$ <u>5,597.33</u>	\$ <u>2,625.00</u>
BALANCE OF FEES AS OF <u>Dec. 31, 1969</u>	\$ <u>5,215.54</u>	\$ <u>2,076.21</u>

STATE OF TENNESSEE)
COUNTY OF HAMILTON)

I, Clyde M. Sanders, Clerk of the Criminal Court and Clerk of the
Criminal Division, Court of General Sessions, of said State and
County, do hereby certify the foregoing to be a true and correct
report of the Clerk's Fees collected and disbursed by me as such
Clerk for: period from December 1, 1969 thru December 31, 1969.

Sworn and subscribed to before me
this 6th day of January 1970

Edna Camp

Notary Public

My commission expires: 7-8-73

Clyde M. Sanders
CRIMINAL COURT CLERK

①

OFFICE OF REGISTER
HAMILTON COUNTY, TENNESSEE
FEE REPORT FOR DECEMBER 1969

Balance on hand December 1st		\$ 10,835.51
Fees collected for December:		
Recording fees	\$8,481.25	
State fees	<u>493.00</u>	
Total Collected		<u>8,974.25</u>
TOTAL RECEIPTS		\$ 19,809.76

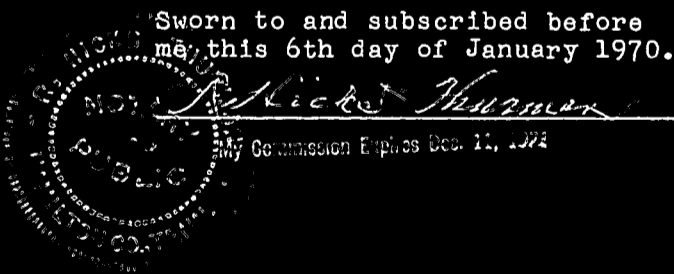
Disbursements:

Salaries:		
R. H. Thurman	\$ 725.00	
Betty Thigpen	600.00	
Sarah DeFriese	550.00	
Evelyn Stoner	500.00	
Betty Friederichsen	465.00	
Carm Pegram	415.00	
Gail Stiles	415.00	
Janet Conyers	380.00	
Dorothy Brammer	<u>1208.37</u>	
	5258.37	
Postmaster-Postage	<u>4.04</u>	
TOTAL DISBURSEMENTS		<u>5,262.41</u>
Balance on hand		<u>\$14,547.35</u>

I certify that the foregoing is a true report for the month of December 1969

Dorothy P. Brammer

Sworn to and subscribed before me, this 6th day of January 1970.



REPORT OF DAVID M. RAMSEY, COUNTY COURT CLERK
FOR THE MONTH OF DECEMBER, 1969.

FEES, COMMISSIONS AND DISBURSEMENTS

David M. Ramsey -----	\$ 1,375.00
Estil Varner -----	790.00
Joe J. Tocco -----	690.00
Ella Jean Malone -----	575.00
Mary Ella Foster -----	515.00
Donald Hixson -----	590.00
Everett Schaerer -----	590.00
Edna Wiseman -----	500.00
Frances Marlowe -----	500.00
Theresa Stanley -----	475.00
Minnie H. Wade -----	475.00
Kittie B. Wallace -----	475.00
Carolyn Williams -----	500.00
Exie R. Osborne -----	500.00
Ruth E. Schmid -----	475.00
Barbara Adams -----	475.00
Rubye Henley -----	475.00
Ray Fisher -----	475.00
Walter Newman -----	475.00
T. Gordon Baker -----	450.00
Carolyn Baggett -----	475.00
Dorothy Bowling -----	475.00
Lilyan Lucas -----	475.00
Gwendolyn Fletcher -----	425.00

TOTAL REGULAR \$ 13,225.00

Extra Clerk Hire	\$ 400.00
Auto Expense	300.00
Dorothy Brammer	22.50
Postmaster (Stamps)	<u>12.00</u>

TOTAL OTHER 734.50

Total Disbursements \$ 13,959.50

Fees and Commissions for December, 1969. \$ 14,187.12

Excess Fees for September, October and

November, 1969. \$ 4,283.95

\$ 18,471.07

Less Disbursements \$ 13,959.50

EXCESS FEES \$ 4,511.57

This is to certify that this is a
true and correct report of the
receipts and disbursements for this
period.

David M. Ramsey

DAVID M. RAMSEY - COUNTY COURT CLERK

BACK TAX PROPERTIES FOR SALE BY THE CITY OF BIRMINGHAM, MOBILE, JOGGAN AND HAMILTON C.

Interested parties should advertise on
sealed bids will be received and publicly opened in the office of the
City Managers, 10:00 A.M., 1-16- for the sale of the below
listed tax property:

<u>LEGAL DESCRIPTION</u>	<u>DESCRIPTION</u>	<u>MINIMUM PRICE</u>
No. 178-23-23, Lot 6, Blk 10, Ward 19, Plan	40 X 145 Probably on 55th St. (Not sure)	\$250.00
178-9-1, Lot 209, Blk 7, Ward 19,	40 X 156 Polk	100.00
No. 157-4-16, Lot 21, Blk 3, Ward 19,	40 X 140 Dorris	400.00
No. 150-5-15, Lot 151-152, Blk, Ward 13, City	E. 35th St. 100 X 207	300.00
Reeves No. 142-26-3, Lot 4, Blk 63, Ward 13, E. Land Co. #1,	50 X 140 7th Ave.	500.00
Reeves No. 142-22-8, Lot 14, Blk 67, Ward 13, Land Co. #1 142-22-9 for lot 13	50 X 140 4th Ave.	1,000.00
No. 142-17-9,10, Lot 11 and 12, Ward 13, Heirs	84 X 135 East 33rd St.	800.00
No. 142-15-17, Lot 48, Ward 13, S/D of LeClercq Addn.	50 X 135 7th Ave.	600.00
141-25-7, 8 and 9, Lot 78,79 and 80 City	125 X 140 E. 33rd	400.00
1-16-16, 390, Ward 13, S No. 2	50 X 150 E. 32nd St.	000.00
35-13-1, Lot 434, Blk 37, Ward 13, Land Co.,	50 X 13th Ave.	000.00
101-13-6, Lot W 20 N 1/2 of 11, Blk B,	East 14th & Ross. Ave. 20 X 70	000.00
Reeves No. 63-7-10, Lot 3, Ward 14, Wilson Sub.	80 X 260 (On unopened St. off End of E. 3rd St. upside of Missionary Ridge)	100.00
Reeves No. 52-31-15, Lot S 18 N 27' of lot 40 Ward 12, Stanleys S/D Jennings Tr.	18 X 120 N. Kelley	500.00
Reeves No. 44C-22-13, Lot 52, Blk 11, Ward 15, E. Highlands	50 X 135 Wilson St.	000.00
Reeves No. 44C-21-5, Lot 583, Blk 13, Ward 15, E. Highlands	McDowell St & on Blanchard 55 X 175 W 194 E	000.00
Reeves No. 44C-19-19, Lot 358, Ward 15, E. Highlands	50 X 130 Highland Drive	000.00
Reeves No. 44C-19-3, Lot 340, E. Highlands Allens	811 Highland Dr. 50 X 130	500.00
Reeves No. 44C-14-6, Lot 417, E. Highlands Allens Addn.	50 X 315 North St.	200.00
Reeves No. 44C-11-16, Lot 440, E. Highlands	37.5 X 155 Frazier Circle East Highland	000.00

<u>LAND DESCRIPTION</u>	<u>DESCRIPTION</u>	<u>PRICE</u>
Reeves No. 42-5-20, Lot 4, Ward 12, Miller	Lot 4, 50 X 140 Wilson	\$500.00
Reeves No. 42-15-2, Lot 183, Ward 12, Griffiths Addn. to Walnut Park	50 X 130 Orchard Knob & Portland	100.00
Reeves No. 29-22-5, Lot 84-86- and 121 Woodland Street, 29-32-4 Lot 86 and lot 84, 29-32-2	50 X 172.7 Woodland St.	200.00
Reeves No. 38-20-6, Lot 5, Blk F, Ward 17, Frazier and Colville	Lot 5, Blk F, Ward 17 Frazier and Colville	400.00
Reeves No. 36-12-9, Lot 3-4, Ward 12, Foster-Ware S/D of 15-16-17, Shermans Addn.	95 X 114.2 View Street	300.00
Reeves No. 29-31-1, Lot 106, Ward 17, Frazier's #2	80 X Irreg. Crescent	200.00
Reeves No. 29-2-3, Lot 76, Ward 17, Spears	50 X 137 West (West St.)	200.00
Reeves No. 22-1-5, 22-1-4, Lot 36, 22-1-1 lot 44, Matlock, Spears	Matlock St.	300.00
Reeves No. 20-16-3, Lot 12, Ward 12, Woolsons #1	50 X 146 Woolsons #1, Carl St.	200.00
Reeves No. 20-16-2, Lot 10, Ward 12, Woolsons #1	50 X 146 Carl Street	200.00
Reeves No. 14-1-3, Lot C, Ward 17, J. Simmerman Addn. to Hill City	White Oak Rd. 72 X 152	200.00
Reeves No. 14-1-1, White Oak Road Pt. J. Simmerman Acs.	64.5 X 132 White Oak Rd.	100.00
Reeves No. 14-1-2, White Oak Road, Lot Pt J, J. J. Simmerman	119 X 152 White Oak Rd	500.00
Reeves No. 13-11-6A, Lot G, Blk 34, Glass Farm	Corner of N. Crest and Campbell	1,000.00
Reeves No. 12-21-14, Lot S 22 feet of Lot Block 15, Cagles 2nd Add.	22 x 90 Roanoke Avenue	100.00
Reeves No. 12-21-5, Lot 6, Block 15, Cagles 2nd Add.	34 x 95 Orton Street	200.00
Reeves Tax #9-7-4, Lot 37 and 38, P. S. Griffith	Noa St. 100 x 120	200.00
Reeves Tax No. 9-8-5, Lot 6, Block 3, Kay B. Roberts, Tr.	Prospect Street 50 x 162	100.00
Reeves Tax #9-9-4, Lots 9, 10 E 95 of 11, 12, Block 43, Wayne's Sub of Hamilton's Sub (Griffiths) of Glass Farm	Noa Street 210 x 130N 95S	400.00
Reeves Tax #8-12-6, Lot 7, Block 16, Sherman Park	Curtis Street 50 x 200N, 210 S	600.00
Reeves Tax #8-18-3, Lot 8, Block 24, Sherman Park	N. Chamberlain 50 x 200N, 195S	200.00
Reeves Tax #154-9-7, Lot S Pt of W75 of Lot 12 and W 75 of 13, Kirklain Plan	Longview Ave. 73 x 75	200.00

<u>LEGAL DESCRIPTION</u>	<u>DESCRIPTION</u>	<u>MINIMUM PRICE</u>
Reeves Tax # 9-1-24 and 9-1-25, Lot 17 and 18 Ward 12, Van Demans	Noa 40 X 107	200.00 each
Reeves Tax No. 9-1-30, Lot 11, 12, Block 40, Ward 12, Van Demans	Noa Street 35 X 124.6	200.00
Reeves Tax No. 9-7-6, Lot 40 & E 25 of 41, Ward 12, P. S. Griffiths Addn. to Sherman Hgts.	Noa 75 X 120	200.00
Reeves Tax No. 9-1-31, Lot 11, 12, Blk 40 Ward 12, Van Demans	Noa 50 X 124.6	200.00

Lot dimensions listed are as shown on tax maps and are approximate.

No bid will be considered for less than the listed minimum price. All bids must be accompanied by certified or cashier's check for the full amount of the bid, payable to City of Chattanooga.

The City of Chattanooga and Hamilton County will execute a deed for the property sold.

The City and County reserve the rights to reject any or all bids and to waive any formalities of the bidding procedure. City employees are not eligible to purchase this property.

City of Chattanooga County of Hamilton, Tennessee



J A N U A R Y T E R M 1 9 7 0

STATE OF TENNESSEE)

WEDNESDAY, JANUARY 21, 1970

COUNTY OF HAMILTON)

BE IT REMEMBERED, That on this the 21st day of January, 1970, a Regular Meeting of the County Council was begun and held at the Courthouse, in the City of Chattanooga, when the following proceedings were had, to-wit:-

Present and presiding, the Honorable Chester L. Frost, Chairman.

The County Court Clerk called the Roll of the County Council, and the following, constituting a Quorum, answered to their names: Councilman Callaway, Councilman Mayfield, Councilman Patten, Councilman Winningham and Judge Frost. Total present-5. Absent-0.

ON MOTION of Councilman Mayfield, seconded by Councilman Callaway, to dispense with the reading of the Minutes of the previous meeting, treat same as read, approved, made a matter of record and filed. The foregoing Motion was unanimously Adopted by Acclamation. Total present-5. Absent-0.

ON MOTION of Councilman Patten, seconded by Councilman Mayfield, to defer for thirty (30) days any action on Resolution to Rezone (Petition #80 - Gibson). The foregoing Motion was unanimously Adopted by Acclamation. Total present-5. Absent-0.

RESOLUTION-TITLE-REZONING FROM AGRICULTURAL DISTRICT TO URBAN RESIDENTIAL DISTRICT A TRACT OF LAND ADJOINING THE WESTERN LINE OF THE PLAZA HILLS SUBDIVISION BEING THE H. W. ULRICH TRACT. THIS TRACT IS LOCATED SOME 600' SOUTHEAST OF SHERRY LANE AND SOME 150' SOUTH OF DELASHMITT ROAD AT ITS NORTHWEST CORNER, FRONTS 300' ON THE NORTHERN LINE OF A T.V.A. TRANSMISSION LINE EASEMENT, SAID LINE BEING THE RED BANK-HAMILTON COUNTY LIMITS LINE: THENCE EXTENDS SOUTHWESTWARDLY 770' TO THE SOUTHWEST CORNER OF LOT 12, PLAZA HILLS SUBDIVISION, THENCE NORTHWESTWARDLY 415' TO THE SOUTHEAST CORNER OF THE BOBBY J. HARDY TRACT, THENCE IN AN IRREGULAR NORTH-EASTWARDLY DIRECTION, ALONG THE HARDY EAST LINE FOR 873.7' TO THE NORTHERN LINE OF THE T.V.A. TRANSMISSION LINE EASEMENT, THE POINT OF BEGINNING.

BE IT RESOLVED, BY THE COUNTY COUNCIL OF HAMILTON COUNTY, TENNESSEE, IN SESSION ASSEMBLED:-

WHEREAS, Mr. H. W. Ulrich petitioned The Chattanooga-Hamilton County Regional Planning Commission to rezone a tract of land South of Delashmitt Road, and said Planning Commission after hearing recommended that said petition be approved; and

WHEREAS, Mr. Ulrich requested that the County Council consider said petition and notice has been published in a newspaper in general circulation in Hamilton County that the County Council would hold a public hearing on January 21, 1970, concerning the passage of this Resolution, as required by law, and such hearing having been held.

NOW THEREFORE, BE IT RESOLVED, BY THE COUNTY COUNCIL OF HAMILTON COUNTY, TENNESSEE, IN SESSION ASSEMBLED: That the Zoning Resolution of Hamilton County be amended to rezone from Agricultural District to Urban Residential District a tract of land

J A N U A R Y T E R M 1 9 7 0

adjoining the Western line of the Plaza Hills Subdivision being the H. W. Ulrich Tract. This tract is located some 600' Southeast of Sherry Lane and some 150' South of Delashmitt Road at its Northwest corner, fronts 300' on the Northern line of a T.V.A. Transmission Line Easement, said line being the Red Bank-Hamilton County Limits Line; thence extends Southwestwardly 770' to the Southwest corner of Lot 12, Plaza Hills Subdivision, thence Northwestwardly 415' to the Southeast corner of the Bobby J. Hardy tract, thence in an irregular Northeastwardly direction, along the Hardy East line for 873.7' to the Northern line of the T.V.A. Transmission Line Easement, the point of beginning.

BE IT FURTHER RESOLVED, that this Resolution take effect from and after its passage, the public welfare requiring it.

/s/ Jack D. Mayfield
MEMBER OF THE COUNTY COUNCIL

ON MOTION of Councilman Mayfield, seconded by Councilman Callaway, the foregoing Resolution was unanimously Adopted by Acclamation. Total present-5. Absent-0.

RESOLUTION-TITLE-CLOSURE AND ABANDONMENT OF THE FOLLOWING 50' RIGHTS-OF-WAY BEING IN THE UNDEVELOPED PORTION OF THE RIDGEVIEW CIRCLE SUBDIVISION:

1. THIS RIGHT-OF-WAY IS LOCATED SOME 1030' EAST OF THE EAST LINE OF CASSANDRA SMITH ROAD, SOME 98' SOUTH OF RIDGEVIEW CIRCLE DRIVE, BEGINS AT A POINT 98' NORTH OF THE SOUTHEAST CORNER OF LOT 13, RIDGEVIEW CIRCLE SUBDIVISION, AND EXTENDS SOUTHWESTWARDLY SOME 610' (THE SOUTHERN 159' OF SAID DISTANCE BEING ALONG THE WESTERN LINE OF THE OSCAR L. FOX TRACT) TO THE NORTHERN LINE OF A PROPOSED ROADWAY.
2. THIS RIGHT-OF-WAY IS LOCATED SOME 240' SOUTH OF THE SOUTH LINE OF RIDGEVIEW CIRCLE DRIVE, BEGINS 150' EAST OF THE EAST LINE OF CASSANDRA SMITH ROAD AND EXTENDS EASTWARDLY SOME 790' TO ITS INTERSECTION WITH THE ABOVE PROPOSED ABANDONMENT (ITEM 1).
3. THIS RIGHT-OF-WAY IS LOCATED SOME 300' EAST OF THE EAST LINE OF CASSANDRA SMITH ROAD, BEGINS 150' EAST OF THE WEST END OF THE ABOVE PROPOSED ABANDONMENT (ITEM 2) AND EXTENDS SOUTHEASTWARDLY SOME 190' TO THE NORTHERN LINE OF A PROPOSED ROAD, SAID POINT BEING SOME 410' EAST OF THE EAST LINE OF CASSANDRA SMITH ROAD.

THESE CLOSURE AND ABANDONMENTS ARE SUBJECT TO THE APPROVAL OF THE COUNTY ENGINEER.

BE IT RESOLVED, BY THE COUNTY COUNCIL OF HAMILTON COUNTY, TENNESSEE, IN SESSION ASSEMBLED:-

WHEREAS, Mrs. Cleo Oeser (Watkins) and Others, petitioned the Chattanooga-Hamilton County Regional Planning Commission to close and abandon three rights-of-way being in the undeveloped portion of the Ridgeview Circle Subdivision, and said Planning Commission after hearing recommended that said petition be approved, subject to the approval of the County Engineer; and

WHEREAS, Mrs. Oeser and Others, requested that the County Council consider said petition and notice has been published in a newspaper in general circulation in Hamilton County that the County Council would hold a public hearing on January 21, 1970, concerning the passage of this Resolution, as required by law, and such hearing having been held.

NOW, THEREFORE, BE IT RESOLVED, BY THE COUNTY COUNCIL OF HAMILTON COUNTY, TENNESSEE, IN SESSION ASSEMBLED: That the closure and abandonment of the following 50'

J A N U A R Y T E R M 1 9 7 0

rights-of-way being in the undeveloped portion of the Ridgeview Circle Subdivision be approved subject to the approval of the County Engineer.

1. This right-of-way is located some 1030' East of the East line of Cassandra Smith Road, some 98' South of Ridgeview Circle Drive, begins at a point 98' North of the Southeast corner of Lot 13, Ridgeview Circle Subdivision, and extends Southwestwardly some 610' (the Southern 159' of said distance being along the Western line of the Oscar L. Fox Tract) to the Northern line of a proposed roadway.

2. This right-of-way is located some 240' South of the South line of Ridgeview Circle Drive, begins 150' East of the East line of Cassandra Smith Road and extends Eastwardly some 790' to its intersection with the above proposed abandonment (Item 1).

3. This right-of-way is located some 300' East of the East line of Cassandra Smith Road, begins 150' East of the West end of the above proposed abandonment (Item 2) and extends Southeastwardly some 190' to the Northern line of a proposed road, said point being some 410' East of the East line of Cassandra Smith Road.

BE IT FURTHER RESOLVED, that this Resolution take effect from and after its passage, the public welfare requiring it.

/s/ Cartter Patten
MEMBER OF THE COUNTY COUNCIL

ON MOTION of Councilman Patten, seconded by Councilman Winningham, the foregoing Resolution was unanimously Adopted by Acclamation. Total present-5. Absent-0.

RESOLUTION-TITLE-REZONING FROM AGRICULTURAL DISTRICT TO URBAN RESIDENTIAL DISTRICT A TRACT OF LAND BEING A PART OF LOT 5, BLOCK C, OF THE J. L. JENKINS' SUBDIVISION. THIS TRACT IS LOCATED 643.5' EAST OF THE EAST LINE OF GUNBARREL ROAD, FRONTS 324.25' ON THE NORTH LINE OF SHALLOWFORD ROAD AND EXTENDS NORTHEASTWARDLY 641' TO THE SOUTHEAST CORNER OF LOT 19, TWIN BROOK SUBDIVISION, THENCE NORTHWESTWARDLY ALONG THE SOUTH LINE OF SAID LOT FOR 132', THENCE SOUTHWESTWARDLY 200'; THENCE NORTHWESTWARDLY, AT A RIGHT ANGLE, 192.2', THENCE SOUTHWESTWARDLY, AT A RIGHT ANGLE, 441' TO SHALLOWFORD ROAD, THE POINT OF BEGINNING.

BE IT RESOLVED, BY THE COUNTY COUNCIL OF HAMILTON COUNTY, TENNESSEE, IN SESSION ASSEMBLED:-

WHEREAS, Mr. and Mrs. Henry A. Parker petitioned The Chattanooga-Hamilton County Regional Planning Commission to rezone a tract of land in the J. L. Jenkins' Subdivision, and said Planning Commission after hearing recommended that said petition be approved; and

WHEREAS, Mr. and Mrs. Parker requested that the County Council consider said petition and notice has been published in a newspaper in general circulation in Hamilton County that the County Council would hold a public hearing on January 21, 1970, concerning the passage of this Resolution, as required by law, and such hearing having been held.

NOW, THEREFORE, BE IT RESOLVED, BY THE COUNTY COUNCIL OF HAMILTON COUNTY, TENNESSEE, IN SESSION ASSEMBLED: That the Zoning Resolution of Hamilton County be

J A N U A R Y T E R M 1 9 7 0

amended to rezone from Agricultural District to Urban Residential District a tract of land being a part of Lot 5, Block C, of the J. L. Jenkins' Subdivision. This tract is located 643.5' East of the East line of Gunbarrel Road, fronts 324.25' on the North line of Shallowford Road and extends Northeastwardly 641' to the Southeast corner of Lot 19, Twin Brook Subdivision, thence Northwestwardly along the South line of said lot for 132' thence Southwestwardly 200'; thence Northwestwardly, at a right angle, 192.2', thence Southwestwardly, at a right angle, 441' to Shallowford Road, the point of beginning.

BE IT FURTHER RESOLVED, that this Resolution take effect from and after its passage, the public welfare requiring it.

/s/ Jack D. Mayfield
MEMBER OF THE COUNTY COUNCIL

ON MOTION of Councilman Mayfield, seconded by Councilman Patten, the foregoing Resolution was unanimously Adopted by Acclamation. Total present-5. Absent-0.

RESOLUTION-TITLE-REZONING FROM AGRICULTURAL DISTRICT
TO INDUSTRIAL DISTRICT A TRACT OF LAND BEING THE ALBERT
G. PENNEY TRACT (FORMERLY THE C. C. PENNEY TRACT). THIS
65 ACRE TRACT IS LOCATED SOME 3/5 OF A MILE SOUTHEAST
OF HIXSON PIKE, SOME 600' SOUTH OF FAIRVIEW ROAD, FRONTS
SOME 1750' ON THE WEST LINE AND SOME 1550' ON THE EAST
LINE OF GOLD POINT CIRCLE (SOUTH END) AND EXTENDS SOUTH-
WESTWARDLY SOME 600' TO THE NORTH LINE OF THE J. GILBERT
STEIN TRACT (FORMERLY THE PAUL J. VIALI TRACT), THENCE
NORTHWESTWARDLY IN AN IRREGULAR LINE ALONG THE STEIN
TRACT SOME 1279' TO THE EAST LINE OF THE WILEY C. PHILLIPS
TRACT, THENCE NORTHEASTWARDLY ALONG THE EASTERN LINE OF
THE PHILLIPS TRACT SOME 2000' TO GOLD POINT CIRCLE AND
CONTINUING ACROSS SAID ROAD IN A NORTHEASTWARDLY DIRECTION
SOME 475' TO THE G. E. RAULSTON WEST LINE, THENCE SOUTH-
EASTWARDLY ALONG THE RAULSTON WEST LINE FOR SOME 1410' TO
THE NORTH LINE OF THE EVELYN MONTGOMERY TRACT (FORMERLY
THE JOE HIXSON TRACT) THENCE SOUTHWESTWARDLY ALONG THE
MONTGOMERY LINE SOME 1200' TO GOLD POINT CIRCLE, THE POINT
OF BEGINNING. EXCLUDING THEREFROM A 100' X 210' LOT FRONT-
ING ON THE EAST LINE OF GOLD POINT CIRCLE AT THE NORTHEAST
CORNER OF THE ABOVE DESCRIBED TRACT AND A 100' X 300' LOT,
200' SOUTH OF THE ABOVE DESCRIBED LOT.

BE IT RESOLVED, BY THE COUNTY COUNCIL OF HAMILTON COUNTY, TENNESSEE, IN
SESSION ASSEMBLED:--

WHEREAS, Mrs. Albert G. Penney and Others petitioned The Chattanooga-Hamilton
County Regional Planning Commission to rezone a tract of land on Gold Point Circle, and
said Planning Commission after hearing recommended that said petition be denied; and

WHEREAS, Mrs. Penney and Others requested that the County Council consider
said petition and notice has been published in a Newspaper in general circulation in
Hamilton County that the County Council would hold a public hearing on January 21, 1970,
concerning the passage of this Resolution, as required by law, and such hearing having
been held.

NOW; THEREFORE, BE IT RESOLVED, BY THE COUNTY COUNCIL OF HAMILTON COUNTY,
TENNESSEE, IN SESSION ASSEMBLED: That the Zoning Resolution of Hamilton County be
amended to rezone from Agricultural District to Industrial District a tract of land
being the Albert G. Penney Tract (formerly the C.C. Penney Tract). This 65 acre tract
is located some 3/5 of a mile Southeast of Hixson Pike, some 600' South of Fairview Road

fronts some 1750' on the West line and some 1550' on the East line of Gold Point Circle (South end) and extends Southwestwardly some 600' to the North line of the J. Gilbert Stein Tract (formerly the Paul J. Viall Tract), thence Northwestwardly in an irregular line along the Stein tract some 1279' to the East line of the Wiley C. Phillips Tract, thence Northeastwardly along the Eastern line of the Phillips Tract some 2000' to Gold Point Circle and continuing across said road in a Northeastwardly direction some 475' to the G. E. Raulston West line, thence Southeastwardly along the Raulston West line for some 1410' to the North line of the Evelyn Montgomery tract (formerly the Joe Hixson Tract) thence Southwestwardly along the Montgomery line some 1200' to Gold Point Circle, the point of beginning. Excluding therefrom a 100' x 210' lot fronting on the East line of Gold Point Circle at the Northeast corner of the above described tract and a 100' x 300' lot, 200' South of the above described lot.

BE IT FURTHER RESOLVED, that this resolution take effect from and after its passage, the public welfare requiring it.

/s/ Chester L. Frost
MEMBER OF THE COUNTY COUNCIL

Action taken DENIED

ON MOTION of Judge Frost, seconded by Councilman Mayfield, the foregoing Resolution was unanimously DENIED by Acclamation. Total present-5. Absent-0.

ON MOTION of Councilman Mayfield, seconded by Councilman Callaway, to return Resolution #144 (Casey) to the Planning Commission for further study and amendment. The foregoing Motion was unanimously Adopted by Acclamation. Total present-5. Absent-0.

ON MOTION of Judge Frost, seconded by Councilman Winningham, to employ Arthur Andersen and Company to make an audit for Mr. Carl Baker, Clerk and Master, who has resigned that post effective February 1, 1970. The foregoing Motion was unanimously Adopted on a Roll Call vote, with the following members of the County Council being present and voting "Aye": Councilman Callaway, Councilman Mayfield, Councilman Patten, Councilman Winningham and Judge Frost. Total present-5. Absent-0.

ON MOTION of Judge Frost, seconded by Councilman Callaway, to advertise the sale of Central High School property, and seek bids on same. The foregoing Motion was unanimously Adopted by Acclamation. Total present-5. Absent-0.

RESOLUTION-TITLE-ACCEPTING BIDS OF VULCAN MATERIALS COMPANY, MID-STATE MATERIALS COMPANY, THE STONE MAN, INC. AND ROAD BUILDERS, INC. FOR A SIX MONTHS SUPPLY OF ROAD MATERIALS FOR THE HAMILTON COUNTY HIGHWAY DEPARTMENT.

BE IT RESOLVED, BY THE COUNTY COUNCIL OF HAMILTON COUNTY, TENNESSEE, IN SESSION ASSEMBLED:-

WHEREAS, in response to public advertisement bids were received for the purchase of a six months supply of road materials for the Hamilton County Highway Department; and

J A N U A R Y T E R M 1 9 7 0

WHEREAS, the bids received were as follows:

Asphalt Emulsion (Vulcan Materials)	\$ 27.14 per ton
Asphalt Emulsion (Mid-State Materials)	\$ 27.14 per ton
Crushed Stone (Vulcan Materials)	\$ 1.25 per ton
Crushed Stone (The Stone Man, Inc.)	\$ 1.25 per ton
Hot & Cold Mix Asphalt (Vulcan Materials)	\$ 6.50 per ton
Hot & Cold Mix Asphalt (Road Builders)	\$ 6.50 per ton

NOW, THEREFORE, BE IT RESOLVED BY THE COUNTY COUNCIL OF HAMILTON COUNTY, TENNESSEE, IN SESSION ASSEMBLED: That the Purchasing Agent is hereby authorized to accept the bids of the above companies for a six months supply of various road materials and to purchase said materials at the supply point affording the most economical haul for the County.

Same to be paid out of Highway Department Budget.

BE IT FURTHER RESOLVED, that this Resolution take effect from and after its passage, the public welfare requiring it.

/s/ Richard H. Winningham
MEMBER OF THE COUNTY COUNCIL

ON MOTION of Councilman Winningham, seconded by Councilman Mayfield, the foregoing Resolution was unanimously Adopted on a Roll Call vote, with the following members of the County Council being present and voting "Aye": Councilman Callaway, Councilman Mayfield, Councilman Patten, Councilman Winningham and Judge Frost. Total present-5. Absent-0.

RESOLUTION-TITLE-TO AMEND SCHOOL FUND BUDGET BY
ADDING: HEADSTART \$197,972.57.

BE IT RESOLVED, BY THE COUNTY COUNCIL OF HAMILTON COUNTY, TENNESSEE, IN SESSION ASSEMBLED:-

WHEREAS, Federal Funds have been or will be received in the amount of \$197,972.57.

NOW, THEREFORE, BE IT RESOLVED, BY THE COUNTY COUNCIL OF HAMILTON COUNTY, TENNESSEE IN SESSION ASSEMBLED: That the School Fund Budget be amended by adding: Headstart, \$197,972.57.

BE IT FURTHER RESOLVED, that this Resolution take effect from and after its passage, the public welfare requiring it.

/s/ Cartter Patten
MEMBER OF THE COUNTY COUNCIL

ON MOTION of Councilman Patten, seconded by Councilman Mayfield, the foregoing Resolution was unanimously Adopted on a Roll Call vote, with the following members of the County Council being present and voting "Aye": Councilman Callaway, Councilman Mayfield, Councilman Patten, Councilman Winningham and Judge Frost. Total present-5. Absent-0.

J A N U A R Y T E R M 1 9 7 0

RESOLUTION-TITLE-TO DECLARE SYLVAN CITY DRIVE AND
BLUFF VIEW AVENUE DISTRICT ROADS.

BE IT RESOLVED, BY THE COUNTY COUNCIL OF HAMILTON COUNTY, TENNESSEE, IN
SESSION ASSEMBLED:-

THAT, Sylvan City Drive extending from Bluff View Avenue in a northerly and
westerly direction 0.12 of a mile to Spring Avenue, and that Bluff View Avenue extending
from East Brow Road in a northwesterly direction 0.05 of a mile to Sylvan City Drive, be
declared District Roads 2nd Class.

The above named roads are in the 3rd Civil District in Sylvan City subdivision
on Fairmount #8 Quadrangle, have a 50' R/W, a 4" stone base, a 2" plant mix pavement with
asphalt curbs and were built by Road Builders Inc. for the developers: Martin & Bright.

BE IT FURTHER RESOLVED, That this Resolution take effect from and after its
passage, the public welfare requiring it.

/s/ Richard H. Winningham
MEMBER OF THE COUNTY COUNCIL

ON MOTION of Councilman Winningham, seconded by Councilman Callaway, the fore-
going Resolution was unanimously Adopted by Acclamation. Total present-5. Absent-0.

RESOLUTION-TITLE-AUTHORITY TO ACCEPT OFFER OF CARL L.
GIBSON TO PURCHASE LOTS 17 THROUGH 24, BLOCK 1, WARD
12, ARLINGTON HEIGHTS, AS SHOWN IN PLAT BOOK 5, PAGE
21, IN THE REGISTER'S OFFICE OF HAMILTON COUNTY,
TENNESSEE IN THE AMOUNT OF \$500.00.

BE IT RESOLVED, BY THE COUNTY COUNCIL OF HAMILTON COUNTY, TENNESSEE, IN
SESSION ASSEMBLED:-

WHEREAS, Lots 17 through 24, Block 1, Ward 12, Arlington Heights, as shown in
Plat Book 5, Page 21, in the Register's Office of Hamilton County, Tennessee was purchased
by Hamilton County and the City of Chattanooga on account of unpaid taxes; and

WHEREAS, said property has been appraised at a value of \$500.00; and

WHEREAS, The Mayor and Commissioners of the City of Chattanooga have approved
an offer of \$500.00 from Carl L. Gibson.

NOW, THEREFORE, BE IT RESOLVED, that the said offer of \$500.00 be approved and
the County Judge be authorized to join in a quitclaim deed of conveyance in accordance
with the terms of said offer, subject to the redemption laws of the State of Tennessee.

BE IT FURTHER RESOLVED, that Hamilton County and the City of Chattanooga is
authorized to proceed with the closing of the transaction and the collection of the con-
sideration and after paying the State its share of the taxes, court costs and expenses of
the sale, disburse the balance pro rata, based on the tax rates between the City of
Chattanooga and Hamilton County.

BE IT FURTHER RESOLVED, that this Resolution take effect from and after its
passage, the public welfare requiring it.

/s/ Jack D. Mayfield
MEMBER OF THE COUNTY COUNCIL

J A N U A R Y T E R M 1 9 7 0

RESOLUTION-TITLE-AUTHORITY TO ACCEPT OFFER OF GEORGE W. BROWN TO PURCHASE LOT 23 AND LOT 24, WARD 17, FRAZIER-SAWYER SUBDIVISION, AS SHOWN IN PLAT BOOK 6, PAGE 66, IN THE REGISTER'S OFFICE OF HAMILTON COUNTY, TENNESSEE IN THE AMOUNT OF \$100.00.

BE IT RESOLVED, BY THE COUNTY COUNCIL OF HAMILTON COUNTY, TENNESSEE, IN
SESSION ASSEMBLED:-

WHEREAS, Lot 23 and Lot 24, Ward 17, Frazier-Sawyer Subdivision, as shown in Plat Book 6, Page 66, in the Register's Office of Hamilton County, Tennessee was purchased by Hamilton County and the City of Chattanooga on account of unpaid taxes; and

WHEREAS, said property has been appraised at a value of \$100.00; and

WHEREAS, The Mayor and Commissioners of the City of Chattanooga have approved an offer of \$100.00 from George W. Brown.

NOW, THEREFORE, BE IT RESOLVED, that the said offer of \$100.00 be approved and the County Judge be authorized to join in a quitclaim deed of conveyance in accordance with the terms of said offer, subject to the redemption laws of the State of Tennessee.

BE IT FURTHER RESOLVED, that Hamilton County and the City of Chattanooga is authorized to proceed with the closing of the transaction and the collection of the consideration and after paying the State its share of the taxes, court costs and expenses of the sale, disburse the balance pro rata, based on the tax rates between the City of Chattanooga and Hamilton County.

BE IT FURTHER RESOLVED, that this Resolution take effect from and after its passage, the public welfare requiring it.

/s/ Jack D. Mayfield
MEMBER OF THE COUNTY COUNCIL

RESOLUTION-TITLE-AUTHORITY TO ACCEPT OFFER OF GEORGE W. BROWN TO PURCHASE LOT 92, BLOCK 35, ALTON PARK #1 SUBDIVISION, AS SHOWN IN PLAT BOOK 3, PAGE 8, IN THE REGISTER'S OFFICE OF HAMILTON COUNTY, TENNESSEE, IN THE AMOUNT OF \$50.00.

BE IT RESOLVED, BY THE COUNTY COUNCIL OF HAMILTON COUNTY, TENNESSEE, IN
SESSION ASSEMBLED:-

WHEREAS, Lot 92, Block 35, Alton Park #1 Subdivision, as shown in Plat Book 3, Page 8, in the Register's Office of Hamilton County, Tennessee was purchased by Hamilton County and the City of Chattanooga on account of unpaid taxes; and

WHEREAS, said property has been appraised at a value of \$50.00; and

WHEREAS, The Mayor and Commissioners of the City of Chattanooga have approved an offer of \$50.00 from George W. Brown.

NOW, THEREFORE, BE IT RESOLVED, that the said offer of \$50.00 be approved and the County Judge be authorized to join in a quitclaim deed of conveyance in accordance with the terms of said offer, subject to the Redemption Laws of the State of Tennessee.

BE IT FURTHER RESOLVED, that Hamilton County and the City of Chattanooga is authorized to proceed with the closing of the transaction and the collection of the consideration and after paying the State its share of the taxes, court costs and expenses of

J A N U A R Y T E R M 1 9 7 0

the sale, disburse the balance pro rata, based on the tax rates between the City of Chattanooga and Hamilton County.

BE IT FURTHER RESOLVED, that this resolution take effect from and after its passage, the public welfare requiring it.

/s/ Jack D. Mayfield
MEMBER OF THE COUNTY COUNCIL

RESOLUTION-TITLE-AUTHORITY TO ACCEPT OFFER OF DAVID E. ANDERSON AND LOUISE W. ANDERSON, WIDOW TO PURCHASE LOT 435, WARD 15, ALLEN ADDITION TO EAST HIGHLANDS, AS SHOWN IN PLAT BOOK 7, PAGE 33, IN THE REGISTER'S OFFICE OF HAMILTON COUNTY, TENNESSEE IN THE AMOUNT OF \$50.00.

BE IT RESOLVED, BY THE COUNTY COUNCIL OF HAMILTON COUNTY, TENNESSEE, IN SESSION ASSEMBLED:-

WHEREAS, Lot 435, Ward 15, Allens Addition to East Highlands, as shown in Plat Book 7, Page 33, in the Register's Office of Hamilton County, Tennessee was purchased by Hamilton County and the City of Chattanooga on account of unpaid taxes; and

WHEREAS, said property has been appraised at a value of \$50.00; and

WHEREAS, The Mayor and Commissioners of the City of Chattanooga have approved an offer of \$50.00 from David E. Anderson and Louise W. Anderson, Widow.

NOW, THEREFORE, BE IT RESOLVED, that the said offer of \$50.00 be approved and the County Judge be authorized to join in a quitclaim deed of conveyance in accordance with the terms of said offer, subject to the redemption laws of the State of Tennessee.

BE IT FURTHER RESOLVED, that Hamilton County and the City of Chattanooga is authorized to proceed with the closing of the transaction and the collection of the consideration and after paying the State its share of the taxes, court costs and expenses of the sale, disburse the balance pro rata, based on the tax rates between the City of Chattanooga and Hamilton County.

BE IT FURTHER RESOLVED, that this Resolution take effect from and after its passage, the public welfare requiring it.

/s/ Jack D. Mayfield
MEMBER OF THE COUNTY COUNCIL

RESOLUTION-TITLE-AUTHORITY TO ACCEPT OFFER OF DAVID RICHELSON AND WIFE, MIRIAM R. RICHELSON TO PURCHASE LOT 22, BLOCK 6, WARD 12, CURTIS, AS SHOWN IN PLAT BOOK 2, PAGE 12, IN THE REGISTER'S OFFICE OF HAMILTON COUNTY, TENNESSEE IN THE AMOUNT OF \$861.00.

BE IT RESOLVED, BY THE COUNTY COUNCIL OF HAMILTON COUNTY, TENNESSEE, IN SESSION ASSEMBLED:-

WHEREAS, Lot 22, Block 6, Ward 12, Curtis, as shown in Plat Book 2, Page 12, in the Register's Office of Hamilton County, Tennessee was purchased by Hamilton County and the City of Chattanooga on account of unpaid taxes; and

WHEREAS, said property has been appraised at a value of \$600.00; and

WHEREAS, The Mayor and Commissioners of the City of Chattanooga have approved an offer of \$861.00 from David Richelson and wife, Miriam R. Richelson.

J A N U A R Y T E R M 1 9 7 0

NOW, THEREFORE, BE IT RESOLVED, that the said offer of \$861.00 be approved and the County Judge be authorized to join in a quitclaim deed of conveyance in accordance with the terms of said offer, subject to the redemption laws of the State of Tennessee.

BE IT FURTHER RESOLVED, that Hamilton County and the City of Chattanooga is authorized to proceed with the closing of the transaction and the collection of the consideration and after paying the State its share of the taxes, court costs and expenses of the sale, disburse the balance pro rata, based on the tax rates between the City of Chattanooga and Hamilton County.

BE IT FURTHER RESOLVED, that this Resolution take effect from and after its passage, the public welfare requiring it.

/s/ Jack D. Mayfield
MEMBER OF THE COUNTY COUNCIL

RESOLUTION-TITLE-AUTHORITY TO ACCEPT OFFER OF JAMES C. VICE AND WIFE, REITA F. VICE TO PURCHASE LOT 6 AND 7, WARD 13, OCOLA GROVE, AS SHOWN IN PLAT BOOK 6, PAGE 15, IN THE REGISTER'S OFFICE OF HAMILTON COUNTY, TENNESSEE IN THE AMOUNT OF \$2,020.20.

BE IT RESOLVED, BY THE COUNTY COUNCIL OF HAMILTON COUNTY, TENNESSEE, IN SESSION ASSEMBLED:-

WHEREAS, Lot 6 and 7, Ward 13, Ocola Grove, as shown in Plat Book 6, Page 15, in the Register's Office of Hamilton County, Tennessee was purchased by Hamilton County and the City of Chattanooga on account of unpaid taxes; and

WHEREAS, said property has been appraised at a value of \$1,200.00; and

WHEREAS, The Mayor and Commissioners of the City of Chattanooga have approved an offer of \$2,020.20 from James C. Vice and wife Reita F. Vice.

NOW, THEREFORE, BE IT RESOLVED, that the said offer of \$2,020.20 be approved and the County Judge be authorized to join in a quitclaim deed of conveyance in accordance with the terms of said offer, subject to the redemption laws of the State of Tennessee.

BE IT FURTHER RESOLVED, that Hamilton County and the City of Chattanooga is authorized to proceed with the closing of the transaction and the collection of the consideration and after paying the State its share of the taxes, court costs and expenses of the sale, disburse the balance pro rata, based on the tax rates between the City of Chattanooga and Hamilton County.

BE IT FURTHER RESOLVED, That this Resolution take effect from and after its passage, the public welfare requiring it.

/s/ Jack D. Mayfield
MEMBER OF THE COUNTY COUNCIL

RESOLUTION-TITLE-AUTHORITY TO ACCEPT OFFER OF ALLEN R. MEDLIN TO PURCHASE LOT 81, BLOCK 38, WARD 13, WHITE CITY SUBDIVISION, AS SHOWN IN PLAT BOOK 6, PAGE 56, IN THE REGISTER'S OFFICE OF HAMILTON COUNTY, TENNESSEE IN THE AMOUNT OF \$101.00.

BE IT RESOLVED, BY THE COUNTY COUNCIL OF HAMILTON COUNTY, TENNESSEE, IN SESSION ASSEMBLED:-

WHEREAS, Lot 81, Block 38, Ward 13, White City Subdivision, as shown in Plat Book 6, Page 56, in the Register's Office of Hamilton County, Tennessee was purchased by Hamilton County and the City of Chattanooga on account of unpaid taxes; and

WHEREAS, said property has been appraised at a value of \$100.00; and

WHEREAS, the Mayor and Commissioners of the City of Chattanooga have approved an offer of \$101.00 from Allen R. Medlin.

NOW, THEREFORE, BE IT RESOLVED, that the said offer of \$101.00 be approved and the County Judge be authorized to join in a quitclaim deed of conveyance in accordance with the terms of said offer, subject to the redemption laws of the State of Tennessee.

BE IT FURTHER RESOLVED, that Hamilton County and the City of Chattanooga is authorized to proceed with the closing of the transaction and the collection of the consideration and after paying the State its share of the taxes, court costs and expenses of the sale, disburse the balance pro rata, based on the tax rates between the City of Chattanooga and Hamilton County.

BE IT FURTHER RESOLVED, that this Resolution take effect from and after its passage, the public welfare requiring it.

/s/ Jack D. Mayfield
MEMBER OF THE COUNTY COUNCIL

RESOLUTION-TITLE-AUTHORITY TO ACCEPT OFFER OF RONALD S. GRIFFITH AND WIFE, MARY M. GRIFFITH TO PURCHASE LOT 1, BLOCK K, FRAZIER-COLVILLE SUBDIVISION, AS SHOWN IN PLAT BOOK 4, PAGE 28, IN THE REGISTER'S OFFICE OF HAMILTON COUNTY, TENNESSEE IN THE AMOUNT OF \$67.79.

BE IT RESOLVED, BY THE COUNTY COUNCIL OF HAMILTON COUNTY, TENNESSEE, IN SESSION ASSEMBLED:-

WHEREAS, Lot 1, Block K, Frazier-Colville Subdivision, as shown in Plat Book 4, Page 28, in the Register's Office of Hamilton County, Tennessee was purchased by Hamilton County and the City of Chattanooga on account of unpaid taxes; and

WHEREAS, said property has been appraised at a value of \$50.00; and

WHEREAS, The Mayor and Commissioners of the City of Chattanooga have approved an offer of \$67.79 from Ronald S. Griffith and wife, Mary M. Griffith.

NOW, THEREFORE, BE IT RESOLVED, that the said offer of \$67.79 be approved and the County Judge be authorized to join in a quitclaim deed of conveyance in accordance with the terms of said offer, subject to the redemption laws of the State of Tennessee.

BE IT FURTHER RESOLVED, that Hamilton County and the City of Chattanooga is authorized to proceed with the closing of the transaction and the collection of the consideration and after paying the State its share of the taxes, court costs and expenses

J A N U A R Y T E R M 1 9 7 0

of the sale, disburse the balance pro rata, based on the tax rates between the City of Chattanooga and Hamilton County.

BE IT FURTHER RESOLVED, that this Resolution take effect from and after its passage, the public welfare requiring it.

/s/ Jack D. Mayfield
MEMBER OF THE COUNTY COUNCIL

RESOLUTION-TITLE-AUTHORITY TO ACCEPT OFFER OF CARL L. GIBSON TO PURCHASE LOT 135, WARD 18, BEULAH RUOFF SUBDIVISION, AS SHOWN IN PLAT BOOK 2, PAGE 44, IN THE REGISTER'S OFFICE OF HAMILTON COUNTY, TENNESSEE IN THE AMOUNT OF \$50.00.

BE IT RESOLVED, BY THE COUNTY COUNCIL OF HAMILTON COUNTY, TENNESSEE, IN SESSION ASSEMBLED:-

WHEREAS, Lot 135, Ward 18, Beulah Ruoff Subdivision, as shown in Plat Book 2, Page 44, in the Register's Office of Hamilton County, Tennessee was purchased by Hamilton County and the City of Chattanooga on account of unpaid taxes; and

WHEREAS, said property has been appraised at a value of \$50.00; and

WHEREAS, The Mayor and Commissioners of the City of Chattanooga have approved an offer of \$50.00 from Carl L. Gibson.

NOW, THEREFORE, BE IT RESOLVED, that the said offer of \$50.00 be approved and the County Judge be authorized to join in a quitclaim deed of conveyance in accordance with the terms of said offer, subject to the redemption laws of the State of Tennessee.

BE IT FURTHER RESOLVED, that Hamilton County and the City of Chattanooga is authorized to proceed with the closing of the transaction and the collection of the consideration and after paying the State its share of the taxes, court costs and expenses of the sale, disburse the balance pro rata, based on the tax rates between the City of Chattanooga and Hamilton County.

BE IT FURTHER RESOLVED, that this Resolution take effect from and after its passage, the public welfare requiring it.

/s/ Jack D. Mayfield
MEMBER OF THE COUNTY COUNCIL

RESOLUTION-TITLE-AUTHORITY TO ACCEPT OFFER OF CARL L. GIBSON TO PURCHASE LOT 68, BLOCK 4-C, WARD 12, MISSION PARK RESUB ADDITION, AS SHOWN IN PLAT BOOK 6, PAGE 45, IN THE REGISTER'S OFFICE OF HAMILTON COUNTY, TENNESSEE IN THE AMOUNT OF \$50.00.

BE IT RESOLVED, BY THE COUNTY COUNCIL OF HAMILTON COUNTY, TENNESSEE, IN SESSION ASSEMBLED:-

WHEREAS, lot 68, Block 4-C, Ward 12, Mission Park Resub Addition, as shown in Plat Book 6, Page 45, in the Register's Office of Hamilton County, Tennessee was purchased by Hamilton County and the City of Chattanooga on account of unpaid taxes; and

WHEREAS, said property has been appraised at a value of \$50.00; and

WHEREAS, The Mayor and Commissioners of the City of Chattanooga have approved an offer of \$50.00 from Carl L. Gibson.

NOW, THEREFORE, BE IT RESOLVED, that the said offer of \$50.00 be approved and

J A N U A R Y T E R M 1 9 7 0

the County Judge be authorized to join in a quitclaim deed of conveyance in accordance with the terms of said offer, subject to the redemption laws of the State of Tennessee.

BE IT FURTHER RESOLVED, that Hamilton County and the City of Chattanooga is authorized to proceed with the closing of the transaction and the collection of the consideration and after paying the State its share of the taxes, court costs and expenses of the sale, disburse the balance pro rata, baed on the tax rates between the City of Chattanooga and Hamilton County.

BE IT FURTHER RESOLVED, that this Resolution take effect from and after its passage, the public welfare requiring it.

/s/ Jack D. Mayfield
MEMBER OF THE COUNTY COUNCIL

RESOLUTION-TITLE-AUTHORITY TO ACCEPT OFFER OF MODERN MAID HOMES, INC. TO PURCHASE LOT W25 OF 2; E15 OF 3, BLOCK J, WARD 12, NIXON-SEVIER SUBDIVISION, AS SHOWN IN PLAT BOOK 3, PAGE 3, IN THE REGISTER'S OFFICE OF HAMILTON COUNTY, TENNESSEE IN THE AMOUNT OF \$105.00.

BE IT RESOLVED, BY THE COUNTY COUNCIL OF HAMILTON COUNTY, TENNESSEE, IN SESSION ASSEMBLED:-

WHEREAS, Lot W25 of 2; E15 of 3, Block J, Ward 12, Nixon-Sevier Subdivision, as shown in Plat Book 3, Page 3, in the Register's Office of Hamilton County, Tennessee was purchased by Hamilton County and the City of Chattanooga on account of unpaid taxes; and

WHEREAS, said property has been appraised at a value of \$100.00; and

WHEREAS, The Mayor and Commissioners of the City of Chattanooga have approved an offer of \$105.00 from Modern Maid Homes, Inc.

NOW, THEREFORE, BE IT RESOLVED, that the said offer of \$105.00 be approved and the County Judge be authorized to join in a quitclaim deed of conveyance in accordance with the terms of said offer, subject to the redemption laws of the State of Tennessee.

BE IT FURTHER RESOLVED, that Hamilton County and the City of Chattanooga is authorized to proceed with the closing of the transaction and the collection of the consideration and after paying the State its share of the taxes, court costs and expenses of the sale, disburse the balance pro rata, based on the tax rates between the City of Chattanooga and Hamilton County.

BE IT FURTHER RESOLVED, that this Resolution take effect from and after its passage, the public welfare requiring it.

/s/ Jack D. Mayfield
MEMBER OF THE COUNTY COUNCIL

RESOLUTION-TITLE-AUTHORITY TO ACCEPT OFFER OF MODERN MAID HOMES, INC. TO PURCHASE LOT 123, LOT 130 AND LOT 133, WARD 18, RUOFF SUBDIVISION, AS SHOWN IN PLAT BOOK 2, PAGE 44, IN THE REGISTER'S OFFICE OF HAMILTON COUNTY, TENNESSEE IN THE AMOUNT OF \$205.00.

BE IT RESOLVED, BY THE COUNTY COUNCIL OF HAMILTON COUNTY, TENNESSEE, IN SESSION ASSEMBLED:-

WHEREAS, Lot 123, Lot 130 and Lot 133, Ward 18, Ruoff Subdïvision, as shown in

J A N U A R Y T E R M 1 9 7 0

Plat Book 2, Page 44, in the Register's Office of Hamilton County, Tennessee was purchased by Hamilton County and the City of Chattanooga on account of unpaid taxes; and

WHEREAS, said property has been appraised at a value of \$200.00; and

WHEREAS, The Mayor and Commissioners of the City of Chattanooga have approved an offer of \$205.00 from Modern Maid Homes, Inc.

NOW, THEREFORE, BE IT RESOLVED, that the said offer of \$205.00 be approved and the County Judge be authorized to join in a quitclaim deed of conveyance in accordance with the terms of said offer, subject to the redemption laws of the State of Tennessee.

BE IT FURTHER RESOLVED, that Hamilton County and the City of Chattanooga is authorized to proceed with the closing of the transaction and the collection of the consideration and after paying the State its share of the taxes, court costs and expenses of the sale, disburse the balance pro rata, based on the tax rates between the City of Chattanooga and Hamilton County.

BE IT FURTHER RESOLVED, that this Resolution take effect from and after its passage, the public welfare requiring it.

/s/ Jack D. Mayfield
MEMBER OF THE COUNTY COUNCIL

RESOLUTION-TITLE-AUTHORITY TO ACCEPT OFFER OF ALLEN R. MEDLIN TO PURCHASE LOT 16, BLOCK 12, WARD 12, SHERMAN PARK SUBDIVISION, AS SHOWN IN PLAT BOOK 4, PAGE 30, IN THE REGISTER'S OFFICE OF HAMILTON COUNTY, TENNESSEE IN THE AMOUNT OF \$301.00.

BE IT RESOLVED, BY THE COUNTY COUNCIL OF HAMILTON COUNTY, TENNESSEE, IN SESSION ASSEMBLED:-

WHEREAS, Lot 16, Block 12, Ward 12, Sherman Park Subdivision, as shown in Plat Book 4, Page 30, in the Register's Office of Hamilton County, Tennessee was purchased by Hamilton County and the City of Chattanooga on account of unpaid taxes; and

WHEREAS, said property has been appraised at a value of \$100.00; and

WHEREAS, The Mayor and Commissioners of the City of Chattanooga have approved an offer of \$301.00 from Allen R. Medlin.

NOW, THEREFORE, BE IT RESOLVED, that the said offer of \$301.00 be approved and the County Judge be authorized to join in a quitclaim deed of conveyance in accordance with the terms of said offer, subject to the redemption laws of the State of Tennessee.

BE IT FURTHER RESOLVED, that Hamilton County and the City of Chattanooga is authorized to proceed with the closing of the transaction and the collection of the consideration and after paying the State its share of the taxes, court costs and expenses of the sale, disburse the balance pro rata, based on the tax rates between the City of Chattanooga and Hamilton County.

BE IT FURTHER RESOLVED, that this Resolution take effect from and after its passage, the public welfare requiring it.

/s/ Jack D. Mayfield
MEMBER OF THE COUNTY COUNCIL

J A N U A R Y T E R M 1 9 7 0

RESOLUTION-TITLE-AUTHORITY TO ACCEPT OFFER OF CARL L. GIBSON TO PURCHASE LOT 1, BLOCK 9, WARD 12, MISSION PARK, AS SHOWN IN PLAT BOOK 6, PAGE 25, IN THE REGISTER'S OFFICE OF HAMILTON COUNTY, TENNESSEE IN THE AMOUNT OF \$100.00.

BE IT RESOLVED, BY THE COUNTY COUNCIL OF HAMILTON COUNTY, TENNESSEE, IN SESSION ASSEMBLED:-

WHEREAS, Lot 1, Block 9, Ward 12, Mission Park, as shown in Plat Book 6, Page 25, in the Register's Office of Hamilton County, Tennessee was purchased by Hamilton County and the City of Chattanooga on account of unpaid taxes; and

WHEREAS, said property has been appraised at a value of \$100.00; and

WHEREAS, The Mayor and Commissioners of the City of Chattanooga have approved an offer of \$100.00 from Carl L. Gibson.

NOW, THEREFORE, BE IT RESOLVED, that the said offer of \$100.00 be approved and the County Judge be authorized to join in a quitclaim deed of conveyance in accordance with the terms of said offer, subject to the redemption laws of the State of Tennessee.

BE IT FURTHER RESOLVED, that Hamilton County and the City of Chattanooga is authorized to proceed with the closing of the transaction and the collection of the consideration and after paying the State its share of the taxes, court costs and expenses of the sale, disburse the balance pro rata, based on the tax rates between the City of Chattanooga and Hamilton County.

BE IT FURTHER RESOLVED, that this Resolution take effect from and after its passage, the public welfare requiring it.

/s/ Jack D. Mayfield
MEMBER OF THE COUNTY COUNCIL

RESOLUTION-TITLE-AUTHORITY TO ACCEPT OFFER OF MODERN MAID HOMES, INC. TO PURCHASE LOT 13, WARD 12, STANLEY KIRK SUBDIVISION, AS SHOWN IN PLAT BOOK 2, PAGE 14, IN THE REGISTER'S OFFICE OF HAMILTON COUNTY, TENNESSEE IN THE AMOUNT OF \$55.00.

BE IT RESOLVED, BY THE COUNTY COUNCIL OF HAMILTON COUNTY, TENNESSEE, IN SESSION ASSEMBLED:-

WHEREAS, Lot 13, Ward 12, Stanley Kirk Subdivision as shown in Plat Book 2, Page 14, in the Register's Office of Hamilton County, Tennessee was purchased by Hamilton County and the City of Chattanooga on account of unpaid taxes; and

WHEREAS, said property has been appraised at a value of \$50.00; and

WHEREAS, The Mayor and Commissioners of the City of Chattanooga have approved an offer of \$55.00 from Modern Maid Homes, Inc.

NOW, THEREFORE, BE IT RESOLVED, that the said offer of \$55.00 be approved and the County Judge be authorized to join in a quitclaim deed of conveyance in accordance with the terms of said offer, subject to the redemption laws of the State of Tennessee.

BE IT FURTHER RESOLVED, that Hamilton County and the City of Chattanooga is authorized to proceed with the closing of the transaction and the collection of the consideration and after paying the State its share of the taxes, court costs and expenses

of the sale, disburse the balance pro rata, based on the tax rates between the City of Chattanooga and Hamilton County.

BE IT FURTHER RESOLVED, that this Resolution take effect from and after its passage, the public welfare requiring it.

/s/ Jack D. Mayfield
MEMBER OF THE COUNTY COUNCIL

RESOLUTION-TITLE-AUTHORITY TO ACCEPT OFFER OF JAMES C. MASSENGALE AND WIFE, GRACE M. MASSENGALE TO PURCHASE LOT 10, LATTNER, T. J. TRACT, PART OF 21, 'AS SHOWN IN PLAT BOOK 7, PAGE 31, IN THE REGISTER'S OFFICE OF HAMILTON COUNTY, TENNESSEE IN THE AMOUNT OF \$213.88.

BE IT RESOLVED, BY THE COUNTY COUNCIL OF HAMILTON COUNTY, TENNESSEE, IN SESSION ASSEMBLED:-

WHEREAS, Lot 10, Lattner, T. J. Tract, Part of 21, as shown in Plat Book 7, Page 31, in the Register's Office of Hamilton County, Tennessee was purchased by Hamilton County and the City of Chattanooga on account of unpaid taxes; and

WHEREAS, said property has been appraised at a value of \$200.00; and

WHEREAS, The Mayor and Commissioners of the City of Chattanooga have approved an offer of \$213.88 from James C. Massengale and wife, Grace M. Massengale.

NOW, THEREFORE, BE IT RESOLVED, that the said offer of \$213.88 be approved and the County Judge be authorized to join in a quitclaim deed of conveyance in accordance with the terms of said offer, subject to the redemption laws of the State of Tennessee.

BE IT FURTHER RESOLVED, that Hamilton County and the City of Chattanooga is authorized to proceed with the closing of the transaction and the collection of the consideration and after paying the State its share of the taxes, court costs and expenses of the sale, disburse the balance pro rata, based on the tax rates between the City of Chattanooga and Hamilton County.

BE IT FURTHER RESOLVED, that this Resolution take effect from and after its passage, the public welfare requiring it.

/s/ Jack D. Mayfield
MEMBER OF THE COUNTY COUNCIL

RESOLUTION-TITLE-AUTHORITY TO ACCEPT OFFER OF GRACE G. MCGOVERN TO PURCHASE LOT N60 OF 9, WARD 12, WERT'S SUB OF BLOCK 53, GLASS FARM, AS SHOWN IN PLAT BOOK 1, PAGE 15, IN THE REGISTER'S OFFICE OF HAMILTON COUNTY, TENNESSEE IN THE AMOUNT OF \$61.23.

BE IT RESOLVED, BY THE COUNTY COUNCIL OF HAMILTON COUNTY, TENNESSEE, IN SESSION ASSEMBLED:-

WHEREAS, Lot N60 of 9, Ward 12, Wert's Sub of Block 53, Glass Farm, as shown in Plat Book 1, Page 15, in the Register's Office of Hamilton County, Tennessee was purchased by Hamilton County and the City of Chattanooga on account of unpaid taxes; and

WHEREAS, said property has been appraised at a value of \$50.00; and

WHEREAS, The Mayor and Commissioners of the City of Chattanooga have approved an offer of \$61.23 from Grace G. McGovern.

W. R. (BILL) NOBLES, TRUSTEE
HAMILTON COUNTY, TENNESSEE
 ROOM 110 COURT HOUSE
 CHATTANOOGA, TENNESSEE 37402

REPORT FOR MONTH OF DECEMBER 1969

DEPARTMENT Trustee's Office

OPENING BALANCE		123,237	27
TAX-LEVY			
DO	2% Comm.	70,246	32
DO	1%	14,333	00
DO			
DO			
DO			
DO			
DO			
GENERAL RECEIPTS DETAIL ON BACK			
TOTAL — CREDITS		207,816	59
WARRANTS PAID — DETAIL ON BACK —		6,553	00
2% COMMISSION ON TAX COLLECTIONS			
1% COMMISSION ON GENERAL RECEIPTS			
MISC. — DEBITS —	Certificate of Deposit to Hamilton Bank	150,000	00
TOTAL DEBITS		156,553	00
NET CLOSING BALANCE		51,263	59

I hereby certify that the foregoing is a true report for the above stated Department for the Month of _____

December, 1969

Sworn to before me
 This 13th day of January, 1970

W. R. Nobles
 W. R. Nobles, Trustee, Hamilton County, Tennessee

Hamilton Co. Notary Public
 Notary Public My Commission Expires July 9, 1973



RECEIPTS DETAIL		
Nobles	1,575	00
Holland	790	00
Eldridge	615	00
Smith	525	00
DISBURSEMENTS DETAIL		
Murphy	525	00
Craig	525	00
Donahue	475	00
Anderson	375	00
DeVore	420	00
Gardenhire	370	00
Robertson	350	00
Burkeen	8	00
Total	6,553	00

JOHN C. GOINS, JUDGE

JAMES F. MORGAN, JUDGE

JOE N. HUNTER, JUDGE

DAVID TOM WALKER, JUDGE

Circuit Court of Hamilton County

CHATTANOOGA, TENNESSEE 37402

LUCILE HIXSON, CLERK

TO THE HONORABLE CHESTER FROST, JUDGE
HAMILTON COUNTY, TENNESSEE

Receipts for December, 1969
Balance Forwarded

\$14,060.50
13,360.80
27,421.30

DISBURSEMENTS:

Xerox Corp.	275.00
Railway Express	8.20
Railway Express	7.90
I. B. M. Corp.	438.90
Jo Ann Abercrombie	420.00
Judith Brown	475.00
Betty Collyer	420.00
Anna Crawford	475.00
Carolyn Crowe	420.00
Hannah Hale	475.00
Phoebe Hamilton	525.00
Bettye Held	525.00
Lucile Hixson	1,208.34
Judith Howard	500.00
Mary Howard	475.00
Gertrude Hunnicutt	650.00
Vera Hutson	525.00
Barbara Jones	525.00
Margie McGuffie	500.00
Virginia Moses	420.00
Pamela Ringley	475.00
Anne Rose	600.00
Linda Sanders	420.00
Tommy Sneed	225.00
Louise Stone	420.00
Joan Talley	420.00
Paula Teague	475.00
Lois Whaley	475.00
	<u>12,778.34</u>

EXCESS 14,642.96

I, LUCILE HIXSON, Clerk of the Circuit Court and General Sessions Court hereby certify that the foregoing is a true and correct copy of the receipts and disbursements of Circuit Court and Excess Fees from General Sessions Court.

Sworn to and subscribed before me
this 16th day of January, 1970

Lucile Hixson Clerk
CLERK

Ann Rose
D. C.



J A N U A R Y T E R M 1 9 7 0

NOW, THEREFORE, BE IT RESOLVED, that the said offer of \$61.23 be approved and the County Judge be authorized to join in a quitclaim deed of conveyance in accordance with the terms of said offer, subject to the redemption laws of the State of Tennessee.

BE IT FURTHER RESOLVED, that Hamilton County and the City of Chattanooga is authorized to proceed with the closing of the transaction and the collection of the consideration and after paying the State its share of the taxes, court costs and expenses of the sale, disburse the balance pro rata, based on the tax rates between the City of Chattanooga and Hamilton County.

BE IT FURTHER RESOLVED, that this Resolution take effect from and after its passage, the public welfare requiring it.

/s/ Jack D. Mayfield
MEMBER OF THE COUNTY COUNCIL

ON MOTION of Councilman Mayfield, seconded by Councilman Patten, the foregoing seventeen (17) Resolutions were unanimously Adopted on a Roll Call vote, with the following members of the County Council being present and voting "Aye": Councilman Callaway, Councilman Mayfield, Councilman Patten, Councilman Winningham and Judge Frost. Total present-5. Absent-0.

ON MOTION of Councilman Mayfield, seconded by Councilman Callaway, to Accept the Reports of the various County Officials and County Institutions, treat same as read, approved, made a matter of record and filed. The foregoing Motion was unanimously Adopted by Acclamation. Total present-5. Absent-0. (FOR PHOTOSTATS SEE PAGES 83-86)

ON MOTION of Councilman Mayfield, seconded by Judge Frost, the Meeting was adjourned.

Chester S. Frost
C H A I R M A N

STATE OF TENNESSEE)
) WEDNESDAY, FEBRUARY 4, 1970
 COUNTY OF HAMILTON)

BE IT REMEMBERED, That on this the 4th day of February, 1970, a Regular Meeting of the County Council was begun and held at the Courthouse, in the City of Chattanooga, when the following proceedings were had, to-wit:-

Present and presiding, the Honorable Chester L. Frost, Chairman.

The County Court Clerk called the Roll of the County Council, and the following, constituting a Quorum, answered to their names: Councilman Callaway, Councilman Mayfield, Councilman Patten, Councilman Winningham and Judge Frost. Total present-5. Absent-0.

ON MOTION of Councilman Mayfield, seconded by Councilman Callaway, to dispense with the reading of the Minutes of the previous Meeting, treat same as read, approved, made a Matter of Record and filed. The foregoing Motion was unanimously Adopted by Acclamation. Total present-5. Absent-0.

RESOLUTION-TITLE-TO DECLARE ROSEMARY CIRCLE, ROSEMARY DRIVE, OPAL LANE AND FALCON LANE DISTRICT ROADS.

BE IT RESOLVED, BY THE COUNTY COUNCIL OF HAMILTON COUNTY, TENNESSEE, IN SESSION ASSEMBLED:-

THAT, Rosemary Circle extending from the end of the present district road at a turn-around in a southerly direction 0.02 of a mile to Rosemary Drive; that Rosemary Drive extending from Rosemary Circle in an easterly direction 0.13 of a mile to Falcon Lane; that Opal Lane extending from Opal Drive in a southerly direction 0.05 of a mile to Rosemary Drive; and that Falcon Lane extending from Rosemary Drive in a northerly direction 0.03 of a mile to a turn-around be declared district roads 2nd Class.

The above named roads are in the 2nd Civil District, in Unit #1 of McNabbs Addition to Washington Hills Subdivision, have a 50' R/W except for Falcon Lane which is 40', a 4" stone base, a 2" plant mix pavement with asphalt curbs and were built by Talley & Stein Construction Co. for the developer: Martin McNabb.

BE IT FURTHER RESOLVED, That this Resolution take effect from and after its passage, the public welfare requiring it.

/s/ Richard H. Winningham
 MEMBER OF THE COUNTY COUNCIL

ON MOTION of Councilman Winningham, seconded by Councilman Mayfield, the foregoing Resolution was unanimously Adopted by Acclamation. Total present-5. Absent-0.

RESOLUTION-TITLE-ACCEPTING BID OF ALLISON MOTOR & EQUIPMENT COMPANY FOR SIX (6) NEW 1970 MODEL DUMP TRUCKS FOR THE HAMILTON COUNTY HIGHWAY DEPARTMENT IN THE AMOUNT OF \$43, 188.00.

BE IT RESOLVED, BY THE COUNTY COUNCIL OF HAMILTON COUNTY, TENNESSEE, IN SESSION ASSEMBLED:-

F E B R U A R Y T E R M 1 9 7 0

WHEREAS, in response to public advertisement bids were received for the purchase of six dump trucks and,

WHEREAS, the bid of Allison Motor & Equipment Company was considered the lowest and best bid received.

NOW THEREFORE, BE IT RESOLVED BY THE COUNTY COUNCIL OF HAMILTON COUNTY, TENNESSEE IN SESSION ASSEMBLED: That the Purchasing Agent is hereby authorized to accept the bid of Allison Motor & Equipment Company for Six 1970 Model Dump Trucks in the amount of \$43,188.00.

Same to be paid out of County General Fund.

BE IT FURTHER RESOLVED: That this resolution take effect from and after its passage, the public welfare requiring it.

/s/ Cartter Patten
MEMBER OF THE COUNTY COUNCIL

ON MOTION of Councilman Patten, seconded by Councilman Winningham, the foregoing Resolution was unanimously Adopted on a Roll Call vote, with the following members of the County Council being present and voting "Aye": Councilman Callaway, Councilman Mayfield, Councilman Patten, Councilman Winningham and Judge Frost. Total present-5. Absent-0.

RESOLUTION-TITLE-AUTHORITY TO ACCEPT OFFER OF FRED R. MILLS AND WIFE, BILLIE A. TO PURCHASE NORTHWEST 1/2 OF THE NORTHWEST 140' OF LOT 4, BLOCK 3, WARD 17, HIGHLANDS, 50 X 140' ON ENGLEWOOD, MORE OR LESS, IN THE AMOUNT OF \$200.00.

BE IT RESOLVED, BY THE COUNTY COUNCIL OF HAMILTON COUNTY, TENNESSEE, IN SESSION ASSEMBLED:-

WHEREAS, Northwest 1/2 of the Northwest 140' of Lot 4, Block 3, Ward 17, Highlands, 50' x 140' on Englewood, more or less, was purchased by Hamilton County and the City of Chattanooga on account of unpaid taxes; and

WHEREAS, said property has been appraised at a value of \$200.00; and

WHEREAS, The Mayor and Commissioners of the City of Chattanooga have approved an offer of \$200.00 from Fred R. Mills and wife, Billie A.

NOW THEREFORE, BE IT RESOLVED, that the said offer of \$200.00 be approved and the County Judge be authorized to join in a quitclaim deed of conveyance in accordance with the terms of said offer, subject to the Redemption Laws of the State of Tennessee.

BE IT FURTHER RESOLVED, that Hamilton County and the City of Chattanooga is authorized to proceed with the closing of the transaction and the collection of the consideration and after paying the State its share of the taxes, court costs and expenses of the sale, disburse the balance pro rata, based on the tax rates between the City of Chattanooga and Hamilton County.

BE IT FURTHER RESOLVED, that this Resolution take effect from and after its passage, the public welfare requiring it.

/s/ Chester L. Frost
MEMBER OF THE COUNTY COUNCIL

F E B R U A R Y T E R M 1 9 7 0

ON MOTION of Judge Frost, seconded by Councilman Mayfield, the foregoing Resolution was unanimously Adopted on a Roll Call vote, with the following members of the County Council being present and voting "Aye": Councilman Callaway, Councilman Mayfield, Councilman Patten, Councilman Winningham and Judge Frost. Total present-5. Absent-0.

ON MOTION of Councilman Mayfield, seconded by Judge Frost, the Meeting was adjourned.

Charles L. Frost

C H A I R M A N

F E B R U A R Y T E R M 1 9 7 0

STATE OF TENNESSEE)

WEDNESDAY, FEBRUARY 18, 1970

COUNTY OF HAMILTON)

BE IT REMEMBERED, That on this the 18th day of February, 1970, a Regular Meeting of the County Council was begun and held at the Courthouse, in the City of Chattanooga, when the following proceedings were had, to-wit:-

Present and presiding, the Honorable Chester L. Frost, Chairman.

The County Court Clerk called the Roll of the County Council, and the following, constituting a Quorum, answered to their names: Councilman Callaway, Councilman Mayfield, Councilman Patten, Councilman Winningham and Judge Frost. Total present-5. Absent-0.

ON MOTION of Councilman Mayfield, seconded by Councilman Callaway, to dispense with the reading of the Minutes of the previous Meeting, treat same as read, approved, made a Matter of Record and filed. The foregoing Motion was unanimously Adopted by Acclamation. Total present-5. Absent-0.

ON MOTION of Councilman Mayfield, seconded by Councilman Callaway, to refer to the Zoning and Planning Commission a Resolution to Rezone (#80-Gibson). The foregoing Motion was unanimously Adopted by Acclamation. Total present-5. Absent-0.

RESOLUTION-TITLE-REZONING FROM AGRICULTURAL DISTRICT TO RURAL RESIDENTIAL DISTRICT A TRACT OF LAND BEING LOTS 1, 2, 3, UNIT 1 AND LOTS 14 AND 17, UNIT 2, COLUMBUS HEIGHTS SUBDIVISION, ALSO A PART OF THE W. B. HUNT, SR., TRACT AND THE J. M. ANDERSON ESTATE. THIS TRACT IS LOCATED SOME 400' EAST OF HIXSON PIKE, FRONTS SOME 1221.99' ON THE EASTERN LINE OF COLUMBUS ROAD, FRONTS SOME 2,173.84' ON THE SOUTHERN LINE OF ALBERMARLE ROAD (OLD DAISY-DALLAS ROAD) TO T.V.A. MARKER CR 314-10, AND EXTENDS SOUTHWARDLY ALONG THE WESTERN LINE OF THE OLD BAXTER GANN TRACT FOR SOME 356', THENCE SOUTHEASTWARDLY 338.7' TO A POINT, THENCE EASTWARDLY 389' TO A POINT, THENCE SOUTHWARDLY ALONG THE WESTERN LINE OF THE MILLARD TRACT A DISTANCE OF 834', THENCE SOUTHWESTWARDLY SOME 500' TO THE NORTHEAST CORNER OF LOT 17, UNIT 2, COLUMBUS HEIGHTS SUBDIVISION, THENCE SOUTHWARDLY 185' TO THE NORTHEAST CORNER OF LOT 18, THENCE WESTWARDLY 208' TO THE NORTH LINE OF ST. JOHN ROAD, THENCE NORTHWESTWARDLY ON THE NORTH LINE OF ST. JOHN ROAD FOR 120', THENCE NORTHEASTWARDLY 60', THENCE NORTHWARDLY ALONG THE EASTERN LINE OF ROBERT VARNER TRACT FOR 544.54', THENCE NORTHWESTWARDLY ALONG THE NORTHERN LINE OF THE VARNER TRACT FOR 604.8', THENCE SOUTHWESTWARDLY ALONG THE WESTERN LINE OF THE VARNER TRACT FOR 362.8', THENCE SOUTHEASTWARDLY ALONG THE SOUTHERN LINE OF THE VARNER TRACT FOR 513.6', THENCE WESTWARDLY 819.5' TO THE EAST LINE OF COLUMBUS ROAD, THE POINT OF BEGINNING. (EXCLUDING THEREFROM SOME 800' FRONTAGE, WITH A DEPTH OF 50' ±, ON THE SOUTH LINE OF ALBERMARLE ROAD ALREADY ZONED RURAL RESIDENTIAL).

BE IT RESOLVED, BY THE COUNTY COUNCIL OF HAMILTON COUNTY, TENNESSEE, IN SESSION ASSEMBLED:-

WHEREAS, The North Hill Land Company, by Mr. Joe L. Rogers, petitioned The Chattanooga-Hamilton County Regional Planning Commission to rezone a tract of land off Hixson Pike, and said Planning Commission after hearing recommended that said petition be approved; and

F E B R U A R Y T E R M 1 9 7 0

WHEREAS, The North Hill Land Company, by Mr. Joe L. Rogers requested that the County Council consider said petition and notice has been published in a newspaper in general circulation in Hamilton County that the County Council would hold a public hearing on February 18, 1970, concerning the passage of this Resolution, as required by law, and such hearing having been held.

NOW, THEREFORE, BE IT RESOLVED, BY THE COUNTY COUNCIL OF HAMILTON COUNTY, TENNESSEE, IN SESSION ASSEMBLED: That the Zoning Resolution of Hamilton County be amended to rezone from Agricultural District to Rural Residential District a tract of land being Lots 1, 2, 3, Unit 1 and Lots 14 and 17, Unit 2, Columbus Heights Subdivision, also a part of the W. B. Hunt, Sr., Tract and the J. M. Anderson Estate. This tract is located some 400' East of Hixson Pike, fronts some 1221.99' on the Eastern line of Columbus Road, fronts some 2,173.84' on the Southern line of Albermarle Road (Old Daisy-Dallas Road) to T.V.A. Marker CR 314-10, and extends Southwardly along the Western line of the old Baxter Gann Tract for some 356', thence Southeastwardly 338.7' to a point, thence Eastwardly 389' to a point, thence Southwardly along the Western line of the Millard Tract a distance of 834', thence Southwestwardly some 500' to the Northeast corner of Lot 17, Unit 2, Columbus Heights Subdivision, thence Southwardly 185' to the Northeast corner of Lot 18, thence Westwardly 208' to the North line of St. John Road, thence Northwestwardly on the North line of St. John Road for 120', thence Northeastwardly 60', thence Northwardly along the Eastern line of Robert Varner Tract for 544.53', thence Northwestwardly along the Northern line of the Varner tract for 604.8', thence Southwestwardly along the Western line of the Varner tract for 362.8', thence Southeastwardly along the Southern line of the Varner tract for 513.6', thence Westwardly 819.5' to the East line of Columbus Road, the point of beginning. (Excluding therefrom some 800' frontage, with a depth of 50' ±, on the South line of Albermarle Road already zoned Rural Residential).

BE IT FURTHER RESOLVED, That this Resolution take effect from and after its passage, the public welfare requiring it.

/s/ Cartter Patten
MEMBER OF THE COUNTY COUNCIL

ON MOTION of Councilman Patten, seconded by Councilman Mayfield, the foregoing Resolution was unanimously Adopted by Acclamation. Total present-5. Absent-0.

RESOLUTION-TITLE-TO DECLARE RIVER OAKS ROAD, MILL
STREAM DRIVE, VILLAGE WOOD DRIVE, RAMBLEWOOD DRIVE,
OLE FARM LANE AND EASTER DRIVE DISTRICT ROADS.

BE IT RESOLVED, BY THE COUNTY COUNCIL OF HAMILTON COUNTY, TENNESSEE, IN SESSION ASSEMBLED:-

THAT, River Oaks Road extending from Clark Road in an easterly and northerly direction 0.48 of a mile to the north line of Lot #125; that Mill Stream Drive extending from River Oaks Road in a northeasterly direction 0.08 of a mile to the northeast line of Lot #109; that Village Wood Drive extending from Mill Stream Drive in an easterly and southerly direction 0.37 of a mile to Easter Drive; that Ramblewood Drive extending from

F E B R U A R Y T E R M 1 9 7 0

River Oaks Road in a westerly direction 0.23 of a mile to Village Wood Drive; that Ole Farm Lane extending from Clark Road in an easterly direction 0.06 of a mile to a turn-around; and that Easter Drive extending from Tyner Lane in a westerly direction 0.13 of a mile to the west line of Lot #58 be declared district roads 2nd class.

The above named roads are in the 2nd Civil District in Unit #1 of River Oaks Subdivision, have a 50' R/W (except Easter Drive which has a 40' to 45' R/W) a 4" stone base, a 2" plant mix pavement with asphalt curbs-except for Easter Drive- and were built by Brown Brothers Construction Company for the developer: Orlin Edwards.

BE IT FURTHER RESOLVED, That this Resolution take effect from and after its passage, the public welfare requiring it.

/s/ Richard H. Winningham
MEMBER OF THE COUNTY COUNCIL

ON MOTION of Councilman Winningham, seconded by Councilman Patten, the foregoing Resolution was unanimously Adopted by Acclamation. Total present-5. Absent-0.

RESOLUTION-TITLE-ACCEPTING BID OF NEWTON CHEVROLET
COMPANY FOR ONE (1) NEW 1970 MODEL STATION WAGON
AUTOMOBILE FOR THE HAMILTON COUNTY HIGHWAY DEPART-
MENT IN THE AMOUNT OF \$2,565.37

BE IT RESOLVED, BY THE COUNTY COUNCIL OF HAMILTON COUNTY, TENNESSEE, IN
SESSION ASSEMBLED:-

WHEREAS, in response to public advertisement bids were received for the purchase of one station wagon automobile and,

WHEREAS, the bid of Newton Chevrolet Company was considered the lowest and best bid received.

NOW THEREFORE BE IT RESOLVED BY THE COUNTY COUNCIL OF HAMILTON COUNTY, TENNESSEE IN SESSION ASSEMBLED: That the Purchasing Agent is hereby authorized to accept the bid of Newton Chevrolet Company for one station wagon automobile in the amount of \$2,565.37.

Same to be paid out of County General Fund.

BE IT FURTHER RESOLVED: That this resolution take effect from and after its passage, the public welfare requiring it.

/s/ Howard Callaway
MEMBER OF THE COUNTY COUNCIL

ON MOTION of Councilman Callaway, seconded by Councilman Mayfield, the foregoing Resolution was unanimously Adopted on a Roll Call vote, with the following members of the County Council being present and voting "Aye": Councilman Callaway, Councilman Mayfield, Councilman Patten, Councilman Winningham and Judge Frost. Total present-5. Absent-0.

F E B R U A R Y T E R M 1 9 7 0

RESOLUTION-TITLE-RESCINDING RESOLUTION OF NOVEMBER 5, 1969 ENTITLED AUTHORITY TO ACCEPT OFFER OF JESSIE S. MANIS TO PURCHASE FRANCES M. ROGER TRACT, RECORDED IN BOOK 1198, PAGE 94 IN THE REGISTER'S OFFICE OF HAMILTON COUNTY, TENNESSEE, REEVES NO. 1460B-5-5B AND EDITH MAY GARNER TRACT, RECORDED IN DEED BOOK 795, PAGE 350 IN THE REGISTER'S OFFICE OF HAMILTON COUNTY, TENNESSEE, REEVES NO. 1460B-4-17, IN THE AMOUNT OF \$675.00 AND ACCEPTING OFFER OF JESSIE S. MANIS TO PURCHASE EDITH MAY GARNER TRACT, RECORDED IN DEED BOOK 795, PAGE 350 IN THE REGISTER'S OFFICE OF HAMILTON COUNTY, TENNESSEE, REEVES NO. 1460B-4-17, IN THE AMOUNT OF \$400.00.

BE IT RESOLVED, BY THE COUNTY COUNCIL OF HAMILTON COUNTY, TENNESSEE, IN SESSION ASSEMBLED:-

WHEREAS, By Resolution dated November 5, 1969, the County accepted the offer of Jessie S. Manis to purchase two tracts on account of unpaid taxes; and

WHEREAS, one tract was found to overlap an unplatted cemetery; and

WHEREAS, the offer for that tract was \$275.00; and

WHEREAS, the Edith May Garner Tract has been appraised at a value of \$250.00;

and

WHEREAS, Hamilton County has received an offer of \$400.00 from Jessie S. Manis.

NOW, THEREFORE, BE IT RESOLVED, that the Resolution dated November 5, 1969 entitled Authority to accept offer of Jessie S. Manis to purchase Frances M. Roger Tract, recorded in Book 1198, Page 94 in the Register's office of Hamilton County, Tennessee, Reeves No. 1460B-5-5B and Edith May Garner Tract, recorded in Deed Book 795, Page 350 in the Register's Office of Hamilton County, Tennessee, Reeves No. 1460B-4-17, in the amount of \$675.00 be rescinded and said offer of Jessie S. Manis to purchase Edith May Garner Tract, recorded in Deed Book 795, Page 350 in the Register's Office of Hamilton County, Tennessee, Reeves No. 1460B-4-17 in the amount of \$400.00 be approved.

BE IT FURTHER RESOLVED, that this Resolution take effect from and after its passage, the public welfare requiring it.

/s/ Jack D. Mayfield
MEMBER OF THE COUNTY COUNCIL

ON MOTION of Councilman Mayfield, seconded by Councilman Patten, the foregoing Resolution was unanimously Adopted on a Roll Call vote, with the following members of the County Council being present and voting "Aye": Councilman Callaway, Councilman Mayfield, Councilman Patten, Councilman Winningham and Judge Frost. Total present-5. Absent-0.

ON MOTION of Judge Frost, seconded by Councilman Patten, to employ Dr. Richard Neal as Technical Director of the Air Pollution Control Board. The foregoing Motion was unanimously Adopted by Acclamation. Total present-5. Absent-0.

F E B R U A R Y T E R M 1 9 7 0

ON MOTION of Councilman Patten, seconded by Councilman Mayfield, the Meeting
was Adjourned until 2:30 P. M. February 18, 1970.

Chester J. Frost
C H A I R M A N

F E B R U A R Y T E R M 1 9 7 0

February 18, 1970

ADJOURNED MEETING

STATE OF TENNESSEE)

WEDNESDAY, FEBRUARY 18, 1970

COUNTY OF HAMILTON)

BE IT REMEMBERED, that on this the 18th day of February, 1970, an Adjourned Meeting of the County Council was begun and held at 3:10 P. M. at the Court House in the City of Chattanooga, when the following proceedings were had, to-wit:

Present and Presiding, the Honorable Chester L. Frost, Chairman.

The County Court Clerk called the Roll of the Council and the following, constituting a Quorum, answered to their names: Councilman Callaway, Councilman Patten, Councilman Winningham and Judge Frost. Councilman Mayfield was absent. Total present-4. Absent-1.

RE: CENTRAL HIGH SCHOOL PROPERTY. Judge Frost announced that inasmuch as the Chancery Court had dismissed the Restraining Order in the case of Eugene Turner versus Chester Frost, et al, subject property could be sold. However, inasmuch as the City of Chattanooga had filed a Motion for Permission to Intervene in the Chancery Court Suit and for the first time indicated some interest in purchasing said property he thought the sale should be delayed. After talking to Dr. Spencer McCallie, representing McCallie School, and to Mr. John Stophel, representing Ridgedale Baptist Church, and securing their permission to delay the opening of their bids, Judge Frost made a Motion that the Council delay opening bids heretofore received on February 16, 1970, on subject property until the next regular meeting of the County Council on March 4, 1970, and that in the meantime the City of Chattanooga be contacted to determine the interest and desire to purchase said property. Said Motion was seconded by Councilman Patten and a general discussion followed. Thereafter by unanimous vote the Motion was carried. Total present-4. Absent-1.

ON MOTION of Councilman Winningham, seconded by Councilman Patten, that the appraisal of the Central High School property by Mr. John R. McGauley be made public. Said Motion was unanimously Adopted by Acclamation. Total present-4. Absent-1. Judge Frost announced that the appraisal price is \$234,700.00.

ON MOTION of Councilman Winningham, seconded by Judge Frost, the Meeting was adjourned.

Chester L. Frost

 C H A I R M A N

M A R C H T E R M 1 9 7 0

STATE OF TENNESSEE)

WEDNESDAY, MARCH 4, 1970

COUNTY OF HAMILTON)

BE IT REMEMBERED, That on this the 4th day of March, 1970, a Regular Meeting of the County Council was begun and held at the Courthouse, in the City of Chattanooga, when the following proceedings were had, to-wit:-

Present and presiding, the Honorable Chester L. Frost, Chairman.

The County Court Clerk called the Roll of the County Council, and the following, constituting a Quorum, answered to their names: Councilman Callaway, Councilman Mayfield, Councilman Patten, Councilman Winningham and Judge Frost. Total present-5. Absent-0.

ON MOTION of Councilman Callaway, seconded by Councilman Mayfield, to dispense with the reading of the Minutes of the previous Meeting, treat same as read, approved, made a matter of record and filed. The foregoing Motion was unanimously Adopted by Acclamation. Total present-5. Absent-0.

RE: CENTRAL HIGH SCHOOL PROPERTY ON DODDS AVENUE

At the last meeting of the County Council on February 18, 1970, said Council delayed the opening of bids for subject property until this date with the permission of those who had submitted bids on February 16, 1970. The purpose of this delay was to again contact the Mayor and City Commission of the City of Chattanooga to determine if they were interested in acquiring this property. At the opening of the meeting Judge Frost read his letter dated February 19, 1970, to Mayor Bender wherein the City was again asked to submit a proposal for subject property if they were interested. It was then noted that the City had not made any reply to said request and the bids were ordered opened. Manager Proctor opened said bids, which were as follows, viz:

- 1. Bid by Ridgedale Baptist Church for the "South Field" \$25,515.00.
- 2. Bid by McCallie School for the "North Field and Area II Improved" \$250,000.00.

Whereupon Judge Frost announced that the total bids amounted to \$275,515.00, which exceeded the appraisal value of \$234,700.00, and he made a motion that the bids be accepted and said property sold to the bidders. Said Motion was seconded by Councilman Patten, and on a Roll Call vote carried unanimously. The following members of the County Council were present and voted "Aye": Councilman Callaway, Councilman Mayfield, Councilman Patten, Councilman Winningham and Judge Frost. Total present-5. Absent-0.

Immediately following this vote Mr. Curtis Swift delivered a letter to Judge Frost from the Honorable S. Dean Petersen, Vice Mayor of the City of Chattanooga wherein he advised that no department of agency of the City Government had finalized any request for the purchase of this particular property and suggested that we should feel free to dispose of said property as we may deem in the best interest of the people.

M A R C H T E R M 1 9 7 0

RESOLUTION-TITLE-TO DECLARE GRUBB ROAD A DISTRICT ROAD.

BE IT RESOLVED, BY THE COUNTY COUNCIL OF HAMILTON COUNTY, TENNESSEE, IN SESSION ASSEMBLED:-

THAT, Grubb Road leading from U.S. Hwy. #27 in a southeasterly and southerly direction 0.15 of a mile to Lori Lane, be declared a district road 3rd Class.

The above named road is in the 3rd Civil District of Hamilton County, on Daisy #6 Quadrangle, has a 50' R/W and a plant mix pavement.

BE IT FURTHER RESOLVED, That this Resolution take effect from and after its passage, the public welfare requiring it.

/s/ Richard H. Winningham
MEMBER OF THE COUNTY COUNCIL

ON MOTION of Councilman Winningham, seconded by Councilman Mayfield, the foregoing Resolution was unanimously Adopted by Acclamation. Total present-5. Absent-0.

RESOLUTION-TITLE-AUTHORITY TO ACCEPT OFFER OF MARTIN F. McDONOUGH, JR. AND WIFE, JO ANN McDONOUGH TO PURCHASE LOT 14, BLOCK 15, WARD 19, ARLINGTON PLAN, AS SHOWN IN PLAT BOOK 4, PAGE 2, IN THE REGISTER'S OFFICE OF HAMILTON COUNTY, TENNESSEE IN THE AMOUNT OF \$50.00.

BE IT RESOLVED, BY THE COUNTY COUNCIL OF HAMILTON COUNTY, TENNESSEE, IN SESSION ASSEMBLED:-

WHEREAS, Lot 14, Block 15, Ward 19, Arlington Plan, as shown in Plat Book 4, Page 2, in the Register's Office of Hamilton County, Tennessee was purchased by Hamilton County and the City of Chattanooga on account of unpaid taxes; and

WHEREAS, said property has been appraised at a value of \$50.00; and

WHEREAS, The Mayor and Commissioners of the City of Chattanooga have approved an offer of \$50.00 from Martin F. McDonough, Jr. and wife, Jo Ann McDonough.

NOW, THEREFORE, BE IT RESOLVED, that the said offer of \$50.00 be approved and the County Judge be authorized to join in a quitclaim deed of conveyance in accordance with the terms of said offer, subject to the redemption laws of the State of Tennessee.

BE IT FURTHER RESOLVED, that Hamilton County and the City of Chattanooga is authorized to proceed with the closing of the transaction and the collection of the consideration and after paying the State its share of the taxes, court costs and expenses of the sale, disburse the balance pro rata, based on the tax rates between the City of Chattanooga and Hamilton County.

BE IT FURTHER RESOLVED, that this resolution take effect from and after its passage, the public welfare requiring it.

/s/ Jack D. Mayfield
MEMBER OF THE COUNTY COUNCIL

RESOLUTION-TITLE-AUTHORITY TO ACCEPT OFFER OF MARTIN F. McDONOUGH, JR. AND WIFE, JO ANN McDONOUGH TO PURCHASE LOT 34, WARD 18, GRIFFITHS ADDITION, AS SHOWN IN PLAT BOOK 20, PAGE 55, IN THE REGISTER'S OFFICE OF HAMILTON COUNTY, TENNESSEE IN THE AMOUNT OF \$50.00.

BE IT RESOLVED, BY THE COUNTY COUNCIL OF HAMILTON COUNTY, TENNESSEE, IN SESSION ASSEMBLED:-

WHEREAS, Lot 34, Ward 18, Griffiths Addition, as shown in Plat Book 20, Page 55, in the Register's Office of Hamilton County, Tennessee was purchased by Hamilton County and the City of Chattanooga on account of unpaid taxes; and

WHEREAS, said property has been appraised at a value of \$50.00; and

WHEREAS, The Mayor and Commissioners of the City of Chattanooga have approved an offer of \$50.00 from Martin F. McDonough, Jr. and wife, Jo Ann McDonough.

NOW, THEREFORE, BE IT RESOLVED, that the said offer of \$50.00 be approved and the County Judge be authorized to join in a quitclaim deed of conveyance in accordance with the terms of said offer, subject to the redemption laws of the State of Tennessee.

BE IT FURTHER RESOLVED, that Hamilton County and the City of Chattanooga is authorized to proceed with the closing of the transaction and the collection of the consideration and after paying the State its share of the taxes, court costs and expenses of the sale, disburse the balance pro rata, based on the tax rates between the City of Chattanooga and Hamilton County.

BE IT FURTHER RESOLVED, that this Resolution take effect from and after its passage, the public welfare requiring it.

/s/ Jack D. Mayfield
MEMBER OF THE COUNTY COUNCIL

RESOLUTION-TITLE-AUTHORITY TO ACCEPT OFFER OF RAYMOND F. S. McNAMARA AND WIFE, RITA MAY McNAMARA, AND RAYMOND ARTHUR McNAMARA AND WIFE, EDDITH HENDERSON McNAMARA TO PURCHASE LOT 5, BLOCK-K, FRAZIER-COLVILLE, AS SHOWN IN PLAT BOOK 4, PAGE 28, IN THE REGISTER'S OFFICE OF HAMILTON COUNTY, TENNESSEE IN THE AMOUNT OF \$50.00.

BE IT RESOLVED, BY THE COUNTY COUNCIL OF HAMILTON COUNTY, TENNESSEE, IN SESSION ASSEMBLED:-

WHEREAS, Lot 5, Block K, Frazier-Colville, as shown in Plat Book 4, Page 28, in the Register's Office of Hamilton County, Tennessee was purchased by Hamilton County and the City of Chattanooga on account of unpaid taxes; and

WHEREAS, said property has been appraised at a value of \$50.00; and

WHEREAS, The Mayor and Commissioners of the City of Chattanooga have approved an offer of \$50.00 from Raymond F. S. McNamara and wife, Rita May McNamara, and Raymond Arthur McNamara and wife, Eddith Henderson McNamara.

NOW, THEREFORE, BE IT RESOLVED, that the said offer of \$50.00 be approved and the County Judge be authorized to join in a quitclaim deed of conveyance in accordance with the terms of said offer, subject to the redemption laws of the State of Tennessee.

BE IT FURTHER RESOLVED, that Hamilton County and the City of Chattanooga is authorized to proceed with the closing of the transaction and the collection of the

M A R C H T E R M 1 9 7 0

consideration and after paying the State its share of the taxes, court costs and expenses of the sale, disburse the balance pro rata, based on the tax rates between the City of Chattanooga and Hamilton County.

BE IT FURTHER RESOLVED, that this resolution take effect from and after its passage, the public welfare requiring it.

/s/ Jack D. Mayfield
MEMBER OF THE COUNTY COUNCIL

RESOLUTION-TITLE-AUTHORITY TO ACCEPT OFFER OF MARTIN F. McDONOUGH, JR. AND WIFE, JO ANN McDONOUGH TO PURCHASE LOT 37-38, WARD 18, GRIFFITHS SUBDIVISION, AS SHOWN IN PLAT BOOK 20, PAGE 55, IN THE REGISTER'S OFFICE OF HAMILTON COUNTY, TENNESSEE IN THE AMOUNT OF \$50.00.

BE IT RESOLVED, BY THE COUNTY COUNCIL OF HAMILTON COUNTY, TENNESSEE, IN SESSION ASSEMBLED:-

WHEREAS, Lot 37-38, Ward 18, Griffiths Subdivision, as shown in Plat Book 20, Page 55, in the Register's Office of Hamilton County, Tennessee was purchased by Hamilton County and the City of Chattanooga on account of unpaid taxes; and

WHEREAS, said property has been appraised at a value of \$50.00; and

WHEREAS, The Mayor and Commissioners of the City of Chattanooga have approved an offer of \$50.00 from Martin F. McDonough, Jr. and wife, Jo Ann McDonough.

NOW, THEREFORE, BE IT RESOLVED, that the said offer of \$50.00 be approved and the County Judge be authorized to join in a quitclaim deed of conveyance in accordance with the terms of said offer, subject to the redemption laws of the State of Tennessee.

BE IT FURTHER RESOLVED, that Hamilton County and the City of Chattanooga is authorized to proceed with the closing of the transaction and the collection of the consideration and after paying the State its share of the taxes, court costs and expenses of the sale, disburse the balance pro rata, based on the tax rates between the City of Chattanooga and Hamilton County.

BE IT FURTHER RESOLVED, that this resolution take effect from and after its passage, the public welfare requiring it.

/s/ Jack D. Mayfield
MEMBER OF THE COUNTY COUNCIL

RESOLUTION-TITLE-AUTHORITY TO ACCEPT OFFER OF FRANK BENTLEY AND WIFE, FRANCES L. TO PURCHASE LOT 69, WARD 12, PEYERS SUBDIVISION AS SHOWN IN PLAT BOOK 4, PAGES 23 AND 24 IN THE REGISTER'S OFFICE OF HAMILTON COUNTY, TENNESSEE IN THE AMOUNT OF \$400.00.

BE IT RESOLVED, BY THE COUNTY COUNCIL OF HAMILTON COUNTY, TENNESSEE, IN SESSION ASSEMBLED:-

WHEREAS, Lot 69, Ward 12, Peyers Subdivision as shown in Plat Book 4, Pages 23 and 24 in the Register's Office of Hamilton County, Tennessee was purchased by Hamilton County and the City of Chattanooga on account of unpaid taxes; and

WHEREAS, said property has been appraised at a value of \$400.00; and

WHEREAS, The Mayor and Commissioners of the City of Chattanooga have approved an offer of \$400.00 from Frank Bentley and wife, Frances L.

M A R C H T E R M 1 9 7 0

NOW, THEREFORE, BE IT RESOLVED, that the said offer of \$400.00 be approved and the County Judge be authorized to join in a quitclaim deed of conveyance in accordance with the terms of said offer, subject to the redemption laws of the State of Tennessee.

BE IT FURTHER RESOLVED, that Hamilton County and the City of Chattanooga is authorized to proceed with the closing of the transaction and the collection of the consideration and after paying the State its share of the taxes, court costs and expenses of the sale, disburse the balance pro rata, based on the tax rates between the City of Chattanooga and Hamilton County.

BE IT FURTHER RESOLVED, that this Resolution take effect from and after its passage, the public welfare requiring it.

/s/ Jack D. Mayfield
MEMBER OF THE COUNTY COUNCIL

RESOLUTION-TITLE-AUTHORITY TO ACCEPT OFFER OF HAROLD L. MILLER AND WIFE, MARY H. TO PURCHASE LOT 1, HAMILTON ADAMS SUBDIVISION, AS SHOWN IN PLAT BOOK R-V 13, PAGE 578 IN THE REGISTER'S OFFICE OF HAMILTON COUNTY, TENNESSEE IN THE AMOUNT OF \$800.00.

BE IT RESOLVED, BY THE COUNTY COUNCIL OF HAMILTON COUNTY, TENNESSEE, IN SESSION ASSEMBLED:-

WHEREAS, Lot 1, Hamilton Adams Subdivision, as shown in Plat Book R-V 13, Page 578 in the Register's Office of Hamilton County, Tennessee was purchased by Hamilton County on account of unpaid taxes; and

WHEREAS, said property has been appraised at a value of \$800.00; and

WHEREAS, Hamilton County has received an offer of \$800.00 from Harold L. Miller and wife, Mary H.

NOW, THEREFORE, BE IT RESOLVED, that the said offer of \$800.00 be approved and the County Judge be authorized to execute a quitclaim deed of conveyance in accordance with the terms of said offer, subject to the redemption laws of the State of Tennessee.

BE IT FURTHER RESOLVED, that the County Judge is authorized to proceed with the closing of the transaction and the collection of the consideration and after paying the state its share of the taxes, court costs and expenses of the sale, disburse the balance pro rata, based on the tax rate of Hamilton County.

BE IT FURTHER RESOLVED, that this Resolution take effect from and after its passage, the public welfare requiring it.

/s/ Jack D. Mayfield
MEMBER OF THE COUNTY COUNCIL

ON MOTION of Councilman Mayfield, seconded by Councilman Patten, the six (6) foregoing Resolutions were unanimously Adopted on a Roll Call vote, with the following members of the County Council being present and voting "Aye": Councilman Callaway, Councilman Mayfield, Councilman Patten, Councilman Winningham and Judge Frost. Total present-5. Absent-0.

M A R C H T E R M 1 9 7 0

RESOLUTION-TITLE-ACCEPTING BID OF RALPH MILLER FOR
THE SALE OF OBSOLETE VEHICLES LOCATED AT THE SILVERDALE
AND WHITE OAK SHOPS IN THE AMOUNT OF \$1139.00.

BE IT RESOLVED, BY THE COUNTY COUNCIL OF HAMILTON COUNTY, TENNESSEE, IN
SESSION ASSEMBLED:-

WHEREAS, in response to public advertisement bids were received for the sale
of said equipment and,

WHEREAS, the bid of Ralph Miller was considered the highest and best bid re-
ceived.

NOW THEREFORE BE IT RESOLVED BY THE COUNTY COUNCIL OF HAMILTON COUNTY, TENNESSEE
IN SESSION ASSEMBLED: That the Purchasing Agent is hereby authorized to accept the bid
of Ralph Miller for nine pieces of obsolete equipment in the amount of \$1139.00.

BE IT FURTHER RESOLVED: That this resolution take effect from and after its
passage, the public welfare requiring it.

	1953 Ford Bus Ser. No. B70M3H24973	\$117.00
#130	1958 Dodge Dump Truck L8D8-11064	137.00
78	1954 Ford " " F50D4A019298	107.00
1119	1957 Ford " " F64L7H22513	127.00
94	Dodge 800 "	103.00
76	1954 Ford " "	257.00
80	1954 Ford " "	117.00
100	1945 Chasses International	127.00
40	1954 Chevrolet Panel Truck	47.00
		<u>47.00</u>
		\$1139.00

BE IT FURTHER RESOLVED, that this Resolution take effect from and after its
passage, the public welfare requiring it.

/s/ J. Howard Callaway
MEMBER OF THE COUNTY COUNCIL

ON MOTION of Councilman Callaway, seconded by Councilman Mayfield, the fore-
going Resolution was unanimously Adopted on a Roll Call vote, with the following members
of the County Council being present and voting "Aye": Councilman Callaway, Councilman
Mayfield, Councilman Patten, Councilman Winningham and Judge Frost. Total present-5.
Absent-0.

ON MOTION of Councilman Mayfield, seconded by Councilman Callaway, to Accept
the Reports of the various County Officials and County Institutions, treat same as read,
approved, made a matter of record and filed. The foregoing Motion was unanimously
Adopted by Acclamation. Total present-5. Absent-0. (PHOTOSTATS ON PAGES 103 Through 122.)

ON MOTION of Councilman Mayfield, seconded by Councilman Patten, the Meeting
was adjourned.

Chester L. Frost
CHAIRMAN

OFFICE OF H. O. EVATT, SHERIFF
HAMILTON COUNTY, TENNESSEE

FINANCIAL STATEMENT FOR MONTH OF November, 1969

Opening Cash Balance..... \$ 7.89

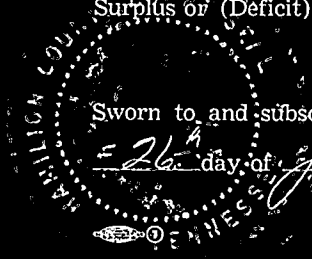
Receipts:

County—Misdemeanor Costs.....	\$ 3,270.00	
Waiting on Courts.....		
Summoning Jurors.....		
State—Felony Costs.....	20,961.00	
Criminal Court—Fees.....	1,016.88	
Criminal Court, Sessions Division—Fees.....	882.07	
Circuit Court—Fees.....	1,747.48	
Circuit Court, Sessions Division—Fees.....	6,526.61	
Chancery Court—Fees Army A. W. O. L.....	1,059.00	
Returning Prisoners.....	135.30	
Boarding Federal Prisoners.....	438.00	
Boarding City Prisoners Workhouse Cases.....	679.75	
Boarding Red Bank - White Oak Prisoners.....	103.75	
Ex-Officio Allowance.....	33,333.33	
Returning Prisoners Navy A. W. O. L.....	105.00	
Serving Foreign Papers.....	172.75	
Miscellaneous Alcoholic Officer Salary.....	485.00	
Supreme Ct. Garnishments.....	291.00	
XXXXXXXXXXXXXX		
Total Receipts.....		\$71,207.72
Total Available Cash.....		\$71,215.61

Disbursements:

Salaries.....	49,595.00	
Automobile Allowance.....	300.00	
Provisions.....	5,980.75	
Automobile Repairs.....	3,237.51	
Gas and Oil.....	4,141.75	
Tires and Tubes.....		
Telephone and Telegraph.....		
Alcoholic Officer Salary.....	485.00	
Office Expense.....	24.35	
Kitchen Expense.....	26.19	
Sanitation Expense.....		
Returning Prisoners.....	564.41	
Radio Service.....	436.48	
Other Expense (Specify Below) New Employees Deputy Bonds \$123.00, Legal Fee for Sal. \$25.00, Patrol Car Totic & Misc. 24.75, Dr. Fee for C. Duty Accident \$50.00		
Supreme Ct. Garnishments \$259.50		65,328.69
Total Disbursements.....		\$ 65,328.69
Closing Cash Balance.....		\$ 5,886.92
Accounts Payable (See Detail Attached).....		\$
Surplus or (Deficit).....		\$

Signed H. O. Evatt Sheriff



Sworn to and subscribed to before me, this the

26 day of January 1970

David M. Ramsey
County Court Clerk

PAYROLL FOR:
EMPLOYEE'S OF THE SHERIFF'S OFFICE FOR THE MONTH OF NOVEMBER, 1969

H . Q. Evatt	Sheriff	\$ 1,375.00
Frank Coulter	Chief Bookkeeper	600.00
Mary J. Schoolfield	Co-Ordinator	415.00
Mary C. Sivley	Staff Secretary	475.00
Marguerite M. White	Ass't. Bookkeeper	500.00
Aubrey Haley	Utility Clerk	330.00
Clyde Hullander	Dispatcher	450.00
David Minnich	Dispatcher	450.00
Judith M. Rigler	Dispatcher	375.00
Louise Twyman	Dispatcher	450.00
Tagner Bailey	Utility Clerk	330.00
Grover C. Fuller	Jailer(Chief)	500.00
Harry Bible	Jailer	480.00
Sammy L. Dave	Jailer	450.00
Samuel David	Jailer	480.00
Robert L. Mowery	Jailer	480.00
Lewis Phillips	Jailer	480.00
Wiley Perkinson	Jailer	480.00
Young M. Thomas	Jailer	480.00
Willie Turner	Jailer	480.00
Thomas V. Wade	Jailer	480.00
Chester Westfield	Jailer	450.00
Charlotte Bolden	Matron	330.00
Jewel Hardaway	Matron	330.00
Mary Hunter	Matron	140.00
Marion McMurray	Matron	60.00
Fauline Westbrooks	Matron	330.00
Edward J. Russell	Chief Deputy	790.00
A. L. McCullough	Ass't. Chief Deputy	570.00
Robert Cornish	Chief of Detective	625.00
James Arrowood	Detective	535.00
Thomas Beavers	Detective	535.00
Curtis L. Elliott	Detective	535.00
Earl H. Gant	Detective	535.00
Carl Locke	Detective	535.00
Oscar McMillian	Detective	535.00
S. M. Nelson	Detective	535.00
Wm. Robbs	Detective	535.00
C. L. Westbrooks	Detective	535.00
John D. Holt	Captain	565.00
Buford Duggan	Captain	565.00
Roy Hale	Captain	565.00
Thomas Farmer	Patrol Sergeant	535.00
Wm. A. Robinson	Patrol Sergeant	535.00
Marion J. Wilkey	Patrol Sergeant	535.00
James Baker	Patrolman	500.00
Robert F. Burkhart	Patrolman	460.00
Austin L. Burns	Patrolman	475.00
Harry Bush	Patrolman	500.00
James Cope	Patrolman	500.00
Robert Davis	Patrolman	475.00
Andrew J. Ellis	Patrolman	60.00
Dennis Huckabee	Patrolman	460.00
Raymond O. James	Patrolman	500.00
Sam James	Patrolman	500.00
Melvin K. Johnson	Patrolman	450.00
Edward L. Kirkland	Patrolman	460.00
James O. Lane	Patrolman	500.00
Wm. G. Landers, Jr.	Patrolman	460.00
Stanley Lewis	Patrolman	450.00
Donald McCullough	Patrolman	500.00
John S. Maxwell	Patrolman	475.00
Fletcher D. Miller	Patrolman	500.00
R. L. Monger	Patrolman	500.00
Wayne H. Mull	Patrolman	500.00
Fred Paul	Patrolman	500.00
Wm. E. Peace	Patrolman	500.00
Ervin O. Partridge	Patrolman	500.00
Woster Phillips	Patrolman	500.00
Roy D. Penny	Patrolman	500.00
Clinton Peoples	Patrolman	225.00
Randall Rich	Patrolman	500.00
Raymond Rothberger	Patrolman	500.00
G. D. Roark	Patrolman	500.00
Shelby Rogers	Patrolman	450.00
Charles J. Shelton	Patrolman	500.00

PAID FOR:
EMPLOYEE'S OF THE SHERIFF'S OFFICE FOR THE MONTH OF NOVEMBER, 1969

Thurman Stamps	Patrolman	\$ 475.00
J. Harvey Steele	Patrolman	500.00
Milton Trotter	Patrolman	500.00
James Wilken	Patrolman	500.00
F. A. Wilson	Patrolman	450.00
Bill Uren	Patrolman	460.00
Joe Bush	Patrolman	120.00
James mardy	Patrolman	180.00
Claude Petty	Patrolman	120.00
E. Glenn Broyles	Court Officer	500.00
Claude Kersey	Court Officer	500.00
H. R. Long	Court Officer	500.00
A. L. Dempsey	Process Server	425.00
Wm. F. Drew	Process Server	425.00
James G. Holder	Process Server	425.00
Bryant Turner	Process Server	425.00
Donald Thompson	Process Server	425.00
Donald Allen	Special Officer	60.00
W. Frank Clark	Special Officer	60.00
Owen Burns	Special Officer	60.00
John R. Crawford	Special Officer	60.00
Wm. E. Desha, Jr.	Special Officer	60.00
Mitchell Durham	Special Officer	60.00
John W. Fairbanks	Special Officer	60.00
W. H. Garner	Special Officer	60.00
Wm. Graham	Special Officer	60.00
Wm. A. Goodman	Special Officer	60.00
George Hixson	Special Officer	60.00
R. W. Janaway	Special Officer	60.00
Wayne Johnson	Special Officer	60.00
John Lanham	Special Officer	60.00
Melvin Lovelady	Special Officer	60.00
John Priddy	Special Officer	60.00
Edward E. Robinson	Special Officer	60.00
Leslie Satterfield	Special Officer	60.00
Howard Shutters	Special Officer	60.00
Luther Tilley	Special Officer	60.00
T. E. Weese	Special Officer	60.00
A. J. Wilson	Special Officer	60.00
Wm. M. Lay	Special Officer (Janitor)	120.00
Robert Allen	Special Officer (Janitor)	280.00
John Allison	Civil Officer	535.00
E. Jonah Harris	Civil Officer	535.00
W. J. Moore	Civil Officer	535.00
M. L. Price	Civil Officer	535.00
E. J. Self	Civil Officer	535.00
Shelton Swafford	Civil Officer	535.00
Johnnie Wilhoite	Civil Officer	535.00
Theodore Hyatte	Civil Officer	535.00
Patrick Hatfield	Alcoholic Officer	485.00
		\$ 50,080.00

OFFICE OF H. Q. Evatt, SHERIFF
HAMILTON COUNTY, TENNESSEE

FINANCIAL STATEMENT FOR MONTH OF December, 19 70

Opening Cash Balance..... \$ 5,886.92

Receipts:

County—Misdemeanor Costs.....	\$	
Waiting on Courts.....		<u>.528.00</u>
Summoning Jurors.....		
State—Felony Costs.....		<u>9,230.75</u>
Criminal Court—Fees.....		<u>1,077.08</u>
Criminal Court, Sessions Division—Fees.....		<u>708.83</u>
Circuit Court—Fees.....		<u>1,616.47</u>
Circuit Court, Sessions Division—Fees.....		<u>4,277.46</u>
Chancery Court—Fees.....		
Returning Prisoners.....		<u>409.00</u>
Boarding Federal Prisoners.....		<u>1,006.00</u>
Boarding XXX Prisoners <u>Signal Mountain</u>		<u>44.50</u>
Boarding Red Bank - White Oak Prisoners.....		<u>32.50</u>
Ex-Officio Allowance.....		<u>33,333.33</u>
Returning Prisoners <u>Workhouse Cases</u>		<u>580.75</u>
Serving Foreign Papers.....		<u>190.10</u>
Miscellaneous.....		<u>485.00</u>
<u>Alcoholic Officers Salary</u>		<u>485.00</u>
<u>Damage to Patrol Car by Ann L. Hensley</u>		<u>136.14</u>

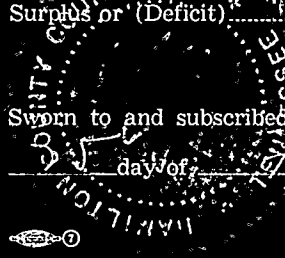
Total Receipts..... \$ 53,655.91
Total Available Cash..... \$ 59,542.83

Disbursements:

Salaries.....		<u>49,514.70</u>
Automobile Allowance.....		<u>300.00</u>
Provisions.....		<u>3,055.95</u>
Automobile Repairs.....		<u>1,808.64</u>
Gas and Oil.....		<u>1,554.77</u>
Tires and Tubes.....		<u>1,040.48</u>
Returning Prisoners <u>Alcoholic Officer Salary</u>		<u>485.00</u>
Office Expense.....		<u>478.52</u>
Kitchen Expense.....		
Sanitation Expense.....		
Returning Prisoners.....		<u>42.05</u>
Radio Service.....		<u>662.35</u>
Other Expense (Specify Below)		
<u>State Law Enforcement Academy</u>		<u>270.00</u>
<u>Medical Exp. on Patrolman on duty Accident</u>		<u>52.00</u>
<u>(C.L. Westbrooks-Erlanger)</u>		
Total Disbursements.....	\$	<u>59,264.46</u>
Closing Cash Balance.....	\$	<u>278.37</u>
Accounts Payable (See Detail Attached).....	\$	
Surplus or (Deficit).....	\$	

Signed H. Q. Evatt Sheriff

Sworn to and subscribed to before me, this the 15 day of December, 19 70



David M. Ramsey
County Court-Clerk

PAYROLL FOR:
EMPLOYEE'S OF THE SHERIFF'S OFFICE FOR THE MONTH OF DECEMBER, 1969

H. Q. Evatt	Sheriff	1,375.00
Frank Coulter	Chief Bookkeeper	600.00
Mary J. Schoolfield	Co-Ordinator	415.00
Marv C. Sivley	Staff Secretary	475.00
Marguerite M. White	Ass't. Bookkeeper	500.00
Aubrey Haley	Utility Clerk	330.00
David Minnich	Dispatcher	450.00
Judith M. Rigler	Dispatcher	375.00
Louise Twyman	Dispatcher	450.00
John E. White	Dispatcher	286.00
Tagner Bailey	Utility Clerk	330.00
Grover C. Fuller	Jailer (Chief)	500.00
Harry Bible	Jailer	480.00
Sammy L Dave	Jailer	450.00
Samuel David	Jailer	480.00
Robert L. Mowery	Jailer	480.00
Lewis Phillips	Jailer	480.00
Wiley Perkinson	Jailer	480.00
Young M. Thomas	Jailer	480.00
Willie Turner	Jailer	465.00
Thomas V. Wade	Jailer	480.00
Chester Westfield	Jailer	450.00
Charlotte Bolden	Matron	330.00
Jewel Hardaway	Matron	330.00
Mary Hunter	Matron	136.22
Marion McMurray	Matron	60.00
Pauline Westbrooks	Matron	330.00
Edward J. Russell	Chief Deputy	790.00
A. L. McCullough	Ass't. Chief Deputy	570.00
Robert Cornish	Chief of Detective	625.00
James Arrowood	Detective	535.00
James Baker	Detective	535.00
Thomas Beavers	Detective	535.00
Earl H. Gant	Detective	535.00
Stanley Lewis	Detective	475.00
Carl Locke	Detective	535.00
Oscar McMillian	Detective	535.00
S. M. Nelson	Detective	535.00
Wm. Robbs	Detective	535.00
C. L. Westbrooks	Detective	535.00
John D. Holt	Captain	565.00
Buford Duggan	Captain	565.00
Roy Hale	Captain	565.00
Thomas Farmer	Patrol Sergeant	535.00
Wm. A. Robinson	Patrol Sergeant	535.00
Marion J. Wilkey	Patrol Sergeant	535.00
Robert F. Burkhart	Patrolman	460.00
Austin L. Burns	Patrolman	395.80
Harry Bush	Patrolman	500.00
James Cope	Patrolman	500.00
Robert Davis	Patrolman	337.50
Curtis Elliott	Patrolman	500.00
Andrew J. Ellis	Patrolman	6000
Dennis Huckabee	Patrolman	460.00
Clyde Hullander	Patrolman	500.00
Raymond O. James	Patrolman	500.00
Sam James	Patrolman	500.00
Melvin K. Johnson	Patrolman	450.00
Edward L. Kirkland	Patrolman	467.50
James O. Lane	Patrolman	500.00
Wm. G. Landers, Jr.	Patrolman	460.00
Donald McCullough	Patrolman	500.00
John S. Maxwell	Patrolman	475.00
Fletcher D. Miller	Patrolman	500.00
R. L. Monger	Patrolman	500.00
Wayne H. Mull	Patrolman	500.00

PAYROLL FOR:
EMPLOYEE'S OF THE SHERIFF'S OFFICE FOR THE MONTH OF DECEMBER, 1969

Fred Paul	Patrolman	\$ 500.00
Wm. E. Peace	Patrolman	500.00
Ervin O. Partridge	Patrolman	500.00
Foster Phillips	Patrolman	500.00
Roy D. Penny	Patrolman	450.00
Clinton Peoples	Patrolman	500.00
Randall Rich	Patrolman	66.68
Raymond Rothberger	Patrolman	500.00
G. D. Roark	Patrolman	450.00
Shelby Rogers	Patrolman	500.00
Charles J. Shelton	Patrolman	475.00
Thurman Stamps	Patrolman	500.00
J. Harvey Steele	Patrolman	500.00
Milton Trotter	Patrolman	500.00
James Wilken	Patrolman	450.00
F. A. Wilson	Patrolman	460.00
Bill Uren	Patrolman	120.00
Joe Bush	Patrolman	180.00
James Hardy	Patrolman	120.00
Claude Petty	Court Officer	500.00
E. Glenn Broyles	Court Officer	500.00
Claude Kersey	Court Officer	500.00
H. R. Long	Process Server	425.00
A. L. Dempsey	Process Server	425.00
Wm. F. Drew	Process Server	425.00
James G. Holder	Process Server	425.00
Bryant Turner	Process Server	425.00
Donald Thompson	Process Server	60.00
Donald Allen	Special Officer	60.00
W. Frank Clark	Special Officer	60.00
Owen Burns	Special Officer	60.00
John R. Crawford	Special Officer	60.00
Wm. E. DeSha, Jr.	Special Officer	60.00
Mitchell Durham	Special Officer	60.00
John W. Fairbanks	Special Officer	60.00
W. H. Garner	Special Officer	60.00
Wm. Graham	Special Officer	60.00
Wm. A. Goodman	Special Officer	60.00
George Hixson	Special Officer	60.00
R. W. Janaway	Special Officer	60.00
Wayne Johnson	Special Officer	60.00
John Lanham	Special Officer	60.00
Melvin Lovelady	Special Officer	60.00
John Priddy	Special Officer	60.00
Edward E. Robinson	Special Officer	60.00
Leslie Satterfield	Special Officer	60.00
Howard Shutters	Special Officer	60.00
Luther Tilley	Special Officer	60.00
T. H. Weese	Special Officer	60.00
A. J. Wilson	Special Officer	60.00
Wm. M. Kay	Special Officer (Janitor)	120.00
Robert Allen	Special Officer (Janitor)	280.00
John Allison	Civil Officer	535.00
E. Jonah Harris	Civil Officer	80.00
W. W. Harris	Civil Officer	535.00
W. J. Moore	Civil Officer	535.00
M. L. Price	Civil Officer	535.00
E. J. Self	Civil Officer	535.00
Shelton Swafford	Civil Officer	535.00
Johnnie Wilhoite	Civil Officer	535.00
Theodore Hyatte	Civil Officer	535.00
Patrick Hatfield	Alcoholic Officer	485.00

\$ 49,999.70

JOHN C. GOINS, Judge

JAMES F. MORGAN, Judge

JOE N. HUNTER, Judge

DAVID TOM WALKER, Judge

Circuit Court of Hamilton County

CHATTANOOGA, TENNESSEE 37402

LUCILE HIXSON, CLERK

TO THE HONORABLE CHESTER FROST, JUDGE
HAMILTON COUNTY, TENNESSEE

Receipts for January, 1970
Balance Forwarded

\$ 15,343.54
14,642.96
29,986.50

DISBURSEMENTS:

Xerox Corp.	275.00
Railway Express	14.60
National Asso. of Legal Sec.	6.50
Xerox Corp.	277.45
Jo Ann Abercrombie	420.00
Judith Brown	475.00
Betty Collyer	420.00
Anna Crawford	475.00
Carolyn Crowe	420.00
Hannah Hale	475.00
Phoebe Hamilton	525.00
Bettye Held	525.00
Lucile Hixson	1,208.32
Judith Howard	500.00
Mary Howard	475.00
Gertrude Hunnicutt	650.00
Vera Hutson	525.00
Barbara Jones	525.00
Margie McGuffie	500.00
Winona Morgan	150.00
Virginia Moses	420.00
Pamela Ringley	475.00
Anne Rose	600.00
Linda Sanders	420.00
Tommy Sneed	225.00
Louise Stone	420.00
Joan Talley	420.00
Paula Teague	475.00
Lois Whaley	475.00
	<u>12,771.87</u>

EXCESS 17,214.63

I, LUCILE HIXSON, Clerk of the Circuit Court and General Sessions Court hereby certify that the foregoing is a true and correct copy of the receipts and disbursements of Circuit Court and Excess fees from General Sessions Court.

Lucile Hixson
CLERK

Sworn to and subscribed before me
this 10th day of February, 1970.

Ann Rose
D.C.

HUMANE EDUCATIONAL SOCIETY, INC.
HAMILTON COUNTY FINANCIAL STATEMENT
DECEMBER, 1969

AGENCY RECAPITULATION

Balance in the Bank December 1, 1969 -----	\$6,616.77
Agency Income for December, 1969 -----	1,578.33
Grand Total Receipts for the Month -----	8,195.10
Grand Total Disbursements for the Month -----	4,735.18
Balance in the Bank December 31, 1969 -----	3,459.92

R E C E I P T S

	HAMILTON COUNTY	TOTALS
APPROPRIATIONS -----	\$1,333.33	\$1,333.33
<u>OPERATIONS</u>		
Dog Tag Sales -----	21.00	21.00
Shelter Board -----	92.00	92.00
Pound Fees -----	132.00	132.00
<u>GRAND TOTAL RECEIPTS</u> -----	<u>\$1,578.33</u>	<u>\$1,578.33</u>

	<u>ITEMS</u>	<u>SHELTER</u>	<u>POUND</u>	<u>TOTALS</u>
<u>DISBURSEMENTS</u>				
<u>SALARIES AND WAGES</u>				
Total salaries and wages for December	\$2,930.77	\$ 342.11	\$2,588.66	
National Health and Welfare Retirement Association	35.62	11.87	23.75	\$2,966.39
<u>SERVICE AND SUPPLIES</u>				
South Central Bell, local services	20.65	6.88	13.77	
Gulf Oil Corp, gasoline for sedans	11.50	11.50		
Don's Texaco, for road service	20.29		20.29	\$ 52.44
<u>FIXED CHARGES</u>				
Impover's F.I.C.A.	140.15	46.71	93.44	
Parris Pet Supply, for dog feed	22.05		22.05	
National Band and Tag Co., for 1970 dog tags	463.54		463.54	
Southern Products, 5 gallon floor wax	6.73		6.73	
Boulevard Coal Co., Agency heat	56.92	18.97	37.95	
Roadway Express, Delivery of tags	2.52		2.52	689.91
<u>NEW EQUIPMENT</u>				
Forrest Cate Ford, for 1970 LTD Ford sedan	\$1,024.44	\$ 341.48	\$ 682.96	\$3,024.44
<u>GRAND TOTAL DISBURSEMENTS</u> -----	<u>\$4,735.18</u>	<u>\$ 779.52</u>	<u>\$3,955.66</u>	<u>\$4,735.18</u>

HUMANE EDUCATIONAL SOCIETY, INC.
 HAMILTON COUNTY DIVISION
 ANIMAL DEPARTMENT - SERVICE REPORT
 DECEMBER, 1969

Number of New Cases Investigated	2
Number of Animals Involved	2
Number of Animals in Normal Condition, Released to Owners	1
Number of Animals in Normal Condition, Released to Shelter and Dest. --	1
Number of Animals in Shelter and Pound December 1, 1969	7
Number of Animals Received During the Month	333
	TOTAL 371
Number of Animals Destroyed	231
Number of Animals Placed in Homes	47
Number of Animals Released to Owner	10
Number of Animals in Shelter and Pound December 31, 1969	11
	TOTAL 363
Total Number of Cats Handled During the Month	109
Total Number of Dogs Handled During the Month	254
Total Number of Other Animals Handled During the Month	0
	TOTAL 363
Total Number of Ambulance Calls	76
Total Number of Police Calls	1
Total Number of Injured Calls	4
Total Number of Night Calls	1
Total Number of Miles Driven by Trucks	1,803

Respectfully submitted,

Arthur L. Chadwick
 Arthur L. Chadwick
 Superintendent

HUMANE EDUCATIONAL SOCIETY, INC.
 FINANCIAL STATEMENT HAMILTON COUNTY
 JANUARY, 1970

AGENCY RECAPITULATION

Balance in the Bank January 1, 1970	\$ 3,459.92
Agency Income for January, 1970	4,649.83
Grand Total Receipts for the Month	8,109.75
Grand Total Disbursements for the Month	3,298.61
Balance in the Bank January 31, 1970	4,811.14

RECEIPTS

	HAMILTON COUNTY	TOTALS
APPROPRIATIONS	\$ 1,333.33	\$ 1,333.33
<u>OPERATIONS</u>		
Dog Tag Sales	3,171.50	3,171.50
Shelter Board	35.50	35.50
Pound Fees	93.00	93.00
Miscellaneous	16.50	16.50
GRAND TOTAL RECEIPTS	\$ 4,649.83	\$ 4,649.83

DISBURSEMENTS

	ITEM	SOCIETY	POUND	TOTALS
<u>SALARIES AND WAGES</u>				
Salaries for January	\$ 120.76	\$120.76		
Wages for January	2,224.58		2,224.58	
Retirement Association	35.62	35.62		2,380.96

DISBURSEMENTS - PAGE 2

SERVICE AND SUPPLIES	ITEM	BOOKED	FOUND	TOTALS
South Central Bus, local service	22.48	\$ 22.48	\$ 22.48	
Postmaster, postage	6.21		6.21	
Denning Brothers, office supplies	13.09	13.09		
Municipal Service Station for gasoline for sedans	15.08	15.08		
Forest Gate Wash, repairs to Ford	24.64		24.64	
Municipal Service Station for gasoline for trucks	19.56		19.56	\$ 100.86
TRUCK CHARGES				
Electric Power Board, local service	41.52		41.52	
Byrleyer's Lumber	102.40	51.40	51.40	
Boulevard Coal Co., local heat	36.22		36.22	
Lucas Pet Supply, dog food	24.90		24.90	
W. H. Co., kennel supplies	18.23		18.23	
Southern Products, kennel supplies	7.47		7.47	
City Cash, oil expenses	6.21	6.21		
Wash's Transfer, delivery of dog tags	2.81		2.81	
Wal. Wang, post expense	4.83		4.83	247.07
TRUCKS AND EXPENSES TO				
CONTRACTOR BENTLEY, Machine to Repair	572.70	286.35	286.35	572.70
	\$3,291.61	\$235.75	\$2,789.51	\$3,291.61

HUMANE EDUCATIONAL SOCIETY, INC.
 HAMILTON COUNTY DIVISION
 ANIMAL DEPARTMENT - SERVICE REPORT
 JANUARY, 1970

Number of New Cases Investigated	2
Number of Animals Involved	2
Number of Animals in Normal Condition, Released to Owners	1
Number of Animals in Normal Condition, Released to Shelter and Dest.	1
Number of Animals in Shelter and Pound January 1, 1970	7
Number of Animals Received During the Month	314
TOTAL	321
Number of Animals Destroyed	258
Number of Animals Placed in Homes	40
Number of Animals Released to Owner	15
Number of Animals in Shelter and Pound January 31, 1970	8
TOTAL	321
Total Number of Cats Handled During the Month	59
Total Number of Dogs Handled During the Month	257
Total Number of Other Animals Handled During the Month	5
(1 rabbit, 1 chicken, 3 ponies)	
TOTAL	321
Total Number of Ambulance Calls	84
Total Number of Injured Calls	8
Total Number of Miles Driven by Trucks	26,618

Respectfully submitted,

Arthur L. Chadwick
 Arthur L. Chadwick
 Superintendent

HUMANITARIAN EDUCATIONAL SOCIETY, INC.
 CHILDREN'S DEPARTMENT
 JANUARY, 1970

Number of New Cases Investigated	43
Number of Old Cases Investigated	12
Total Number of Cases Investigated	55
Number of Children Involved in New Cases	95
Number of Children Involved in Old Cases	40
Total Number of Children Involved	125
Number of Men and Women Involved in New Cases	65
Number of Men and Women Involved in Old Cases	15
Total Number of Men and Women Involved	80
Total Number of Warnings Issued	5
Total Number of Cases in Court	1
Total Number of Families Given Emergency Relief assisting 100 children and 59 adults.	41
Total Number of Referrals	31

NATURE OF NEW CASES

Investigation for an Outside Agency	5
Drunk and Disorderly	2
Destitute Circumstances	29
Alleged Non-support and Neglect	2
Alleged Children Left Unattended	1
Alleged Child Abuse	1
Child Neglect	1
Alleged Child Neglect	1
Alleged Contributing	1
Unmanageable Child	1

HUMANE EDUCATIONAL SOCIETY, INC.
 HAMILTON COUNTY DIVISION
 ANIMAL DEPARTMENT - SERVICE REPORT
 DECEMBER, 1969

Number of New Cases Investigated -----	2
Number of Animals Involved -----	2
Number of Animals in Normal Condition, Released to Owners -----	1
Number of Animals in Normal Condition, Released to Shelter and Dest. --	1
Number of Animals in Shelter and Pound December 1, 1969 -----	7
Number of Animals Received During the Month -----	356
	TOTAL 363
Number of Animals Destroyed -----	291
Number of Animals Placed in Homes -----	47
Number of Animals Released to Owner -----	14
Number of Animals in Shelter and Pound December 31, 1969 -----	11
	TOTAL 363
Total Number of Cats Handled During the Month -----	109
Total Number of Dogs Handled During the Month -----	254
Total Number of Other Animals Handled During the Month -----	0
	TOTAL 363
Total Number of Ambulance Calls -----	76
Total Number of Police Calls -----	1
Total Number of Injured Calls -----	4
Total Number of Night Calls -----	1
Total Number of Miles Driven by Trucks -----	1,803

Respectfully submitted,

Arthur L. Chadwick
 Arthur L. Chadwick
 Superintendent

HUMANE EDUCATIONAL SOCIETY, INC.
 HAMILTON COUNTY DIVISION
 ANIMAL DEPARTMENT - SERVICE REPORT
 JANUARY, 1970

Number of New Cases Investigated	2
Number of Animals Involved	2
Number of Animals in Normal Condition, Released to Owners	1
Number of Animals in Normal Condition, Released to Shelter and Dest.	1
Number of Animals in Shelter and Pound January 1, 1970	7
Number of Animals Received During the Month	314
TOTAL	321
Number of Animals Destroyed	258
Number of Animals Placed in Homes	40
Number of Animals Released to Owner	11
Number of Animals in Shelter and Pound January 31, 1970	10
TOTAL	321
Total Number of Cats Handled During the Month	50
Total Number of Dogs Handled During the Month	250
Total Number of Other Animals Handled During the Month	5
(1 rabbit, 1 chicken, 3 ponies)	TOTAL 321
Total Number of Ambulance Calls	84
Total Number of Injured Calls	8
Total Number of Miles Driven by Trucks	26,518

Respectfully submitted,


Arthur L. Chadwick
 Arthur L. Chadwick
 Superintendent

W. R. (BILL) NOBLES, TRUSTEE
HAMILTON COUNTY, TENNESSEE
 ROOM 110 COURT HOUSE
 CHATTANOOGA, TENNESSEE 37402

REPORT FOR MONTH OF January 19670

DEPARTMENT Trustee's Office

OPENING BALANCE	51,263	59
TAX-LEVY		
DO 2% Commission	15,214	34
DO 1% Commission	15,686	48
DO		
DO		
DO		
DO		
DO		
GENERAL RECEIPTS DETAIL ON BACK		
TOTAL — CREDITS	82,164	41
WARRANTS PAID — DETAIL ON BACK —	6,384	00
2% COMMISSION ON TAX COLLECTIONS		
1% COMMISSION ON GENERAL RECEIPTS		
MISC. — DEBITS —		
TOTAL DEBITS	6,384	00
NET CLOSING BALANCE	75,780	41



I hereby certify that the foregoing is a true report for the above stated Department for the Month of January, 19670

Subscribed to before me
 This 6th day of February, 19670
[Signature]
 Notary Public

W. R. Nobles
 W. R. Nobles, Trustee, Hamilton County, Tennessee

My Commission Expires July 9, 1973



RECEIPTS DETAIL		
W. R. Nobles	1,575	00
Katherine Holland	790	00
Mary Eldridge	615	00
Dorothy Smith	525	00
DISBURSEMENTS DETAIL		
Tot Murphy	525	00
Helen Craig	525	00
Martha Donahue	475	00
Martha Gardenhire	370	00
Helen DeVore	420	00
Elnora Anderson	375	00
Pam Robertson	175	00
Burkeen	8	00
Register's Office for Finance Statement	6	00
	6,384	00

OFFICE OF REGISTER
HAMILTON COUNTY, TENNESSEE
FEE REPORT FOR JANUARY 1970

Balance on hand January 1st		\$14,547.35
Fees collected for January:		
Recording fees	\$7,047.25	
State Fees	<u>421.00</u>	
Total Collected		<u>7,468.25</u>
TOTAL RECEIPTS		\$22,015.60

Disbursements:

Salaries:

R. H. Thurman	\$725.00
Betty Thigpen	600.00
Sarah DeFriese	550.00
Evelyn Stoner	500.00
Betty Friederichsen	465.00
Carm Pegram	415.00
Gail Stiles	415.00
Janet Conyers	380.00
Dorothy Brammer	<u>1208.33</u>
	5258.33

Postmaster-Postage	<u>5.00</u>
--------------------	-------------

TOTAL DISBURSEMENTS	<u>5,263.33</u>
---------------------	-----------------

Balance on hand 1-31-70	<u>\$16,752.27</u>
-------------------------	--------------------


I certify that the foregoing is a true report for the month of January 1970.

Dorothy P. Brammer

Sworn to and subscribed before me this 4th day of February 1970.

R. H. Thurman

My Commission Expires Dec. 11, 1971



OFFICE OF CRIMINAL COURT CLERK
HAMILTON COUNTY
CLYDE M. SANDERS, CLERK

February 6, 1970

TO: HONORABLE CHESTER L. FROST, COUNTY JUDGE,
HAMILTON COUNTY, TENNESSEE

REPORT OF CLERK'S FEES COLLECTED AND DISBURSED BY THE OFFICE OF
THE CRIMINAL COURT CLERK AND OFFICE OF CLERK OF THE COURT OF
GENERAL SESSIONS, CRIMINAL DIVISION:

FROM: January 1, 1970 THRU: January 31, 1970

Reference is made to the cash receipts in the records of both
offices, which show in detail each item of collection and the
same are hereby made a part of this report.

RECEIPTS:	CRIMINAL COURT	SESSIONS COURT
Balance of Fees on hand as of <u>Jan. 1, 1970</u>	\$ <u>5,215.54</u>	\$ <u>None</u>
Receipts for <u>Jan. 1970</u>	<u>4,811.80</u>	<u>4,333.53</u>
Excess Fees from Court of General Sessions	<u>2,076.21</u>	
TOTALS:	\$ <u>12,103.55</u>	\$ <u>4,333.53</u>
DISBURSEMENTS:		
Salaries:		
<u>Clyde M. Sanders, Clerk</u>	\$ <u>1,208.33</u>	
<u>Leon Haley, Jr.</u>	<u>790.00</u>	
<u>Edna M. Camp</u>	<u>600.00</u>	
<u>Benton H. Pitts</u>	<u>475.00</u>	
<u>Darrell Shoemaker</u>	<u>525.00</u>	
<u>David Duckworth</u>	<u>500.00</u>	
<u>Sara M. Caperton</u>	<u>500.00</u>	
<u>Charles E. Crowe</u>	<u>475.00</u>	
<u>James P. Turner</u>	<u>500.00</u>	
<u>Chas. H. Sutherland</u>		<u>650.00</u>
<u>Chas. H. McArthur</u>		<u>550.00</u>
<u>Floyd E. Wiggins</u>		<u>500.00</u>
<u>Daniel Seebeck</u>		<u>475.00</u>
<u>Wayne McMurray</u>		<u>450.00</u>
Other:		
<u>Railway Express Agency</u>	<u>24.00</u>	
TOTALS:	\$ <u>5,597.33</u>	\$ <u>2,625.00</u>
BALANCE OF FEES AS OF <u>Jan. 31, 1970</u>	\$ <u>6,506.22</u>	\$ <u>1,708.53</u>

STATE OF TENNESSEE)
COUNTY OF HAMILTON)

I, Clyde M. Sanders, Clerk of the Criminal Court and Clerk of the
Criminal Division, Court of General Sessions, of said State and
County, do hereby certify the foregoing to be a true and correct
report of the Clerk's Fees collected and disbursed by me as such
Clerk for period from January 1, 1970 thru January 31, 1970.

Sworn and subscribed to before me
this 6 day of February 19 70

Edna M. Camp Notary Public

Clyde M. Sanders
CRIMINAL COURT CLERK

My Commission Expires: 7-8-73



MARCH TERM 1970

STATE OF TENNESSEE)
COUNTY OF HAMILTON)

WEDNESDAY, MARCH 18, 1970

BE IT REMEMBERED, That on this the 18th day of March, 1970, a Regular Meeting of the County Council was begun and held at the Courthouse, in the City of Chattanooga, when the following proceedings were had, to-wit:-

Present and presiding, the Honorable Chester L. Frost, Chairman.

The County Court Clerk called the Roll of the County Council, and the following, constituting a Quorum, answered to their names: Councilman Callaway, Councilman Mayfield, Councilman Patten, Councilman Winningham and Judge Frost. Total present-5. Absent-0.

ON MOTION of Councilman Mayfield, seconded by Councilman Callaway, to dispense with the reading of the Minutes of the previous Meeting, treat same as read, approved, made a matter of record and filed. The foregoing Motion was unanimously Adopted by Acclamation. Total present-5. Absent-0.

ON MOTION of Judge Frost, seconded by Councilman Winningham, that the County Council go on record commending Councilman Cartter Patten for being selected recipient of the Governor's Award "Conservationist of the Year" by the Tennessee Conservation League. The foregoing Motion was unanimously Adopted by Acclamation. Total present-5. Absent-0.

RESOLUTION-TITLE-CLOSURE AND ABANDONMENT OF THE FOLLOWING STREETS AND ALLEY LOCATED IN BLOCKS A, B, C & D, WEST CHATTANOOGA LAND COMPANY'S SUB-DIVISION AND IN THE FRED MITCHELL TRACT:

- 1. THIS 20' ALLEY BEGINS AT THE EAST LINE OF LOT 2, BLOCK A AND EXTENDS SOUTHEASTWARDLY SOME 1560' TO THE WEST LINE OF LOT 1, BLOCK D.
2. THIS 50' UNOPENED STREET (TENNESSEE STREET) BEGINS AT THE SOUTH LINE OF PAN GAP ROAD AND EXTENDS SOUTHWESTWARDLY BETWEEN LOT 10, BLOCK A AND LOT 1, BLOCK B A DISTANCE OF 140' TO THE NORTH LINE OF AN ALLEY (ITEM 1).
3. THIS 40' UNOPENED STREET (KENTUCKY STREET) BEGINS AT THE SOUTH LINE OF PAN GAP ROAD AND EXTENDS SOUTHWESTWARDLY BETWEEN LOT 10, BLOCK B AND LOT 1, BLOCK C A DISTANCE OF 140' TO THE NORTH LINE OF AN ALLEY (ITEM 1).
4. THIS 40' UNOPENED STREET (NEW YORK AVENUE) BEGINS AT THE SOUTH LINE OF PAN GAP ROAD AND EXTENDS SOUTHWESTWARDLY BETWEEN LOT 10, BLOCK C AND LOT 1, BLOCK D A DISTANCE OF 140' TO THE NORTH LINE OF AN ALLEY (ITEM 1). SUBJECT TO THE APPROVAL OF THE COUNTY ENGINEER AND PUBLIC UTILITY EASEMENTS.

BE IT RESOLVED, BY THE COUNTY COUNCIL OF HAMILTON COUNTY, TENNESSEE, IN SESSION ASSEMBLED:-

WHEREAS, Mr. Ronald E. Delaney and Others, petitioned The Chattanooga-Hamilton County Planning Commission to close and abandon three streets and an alley, and said Planning Commission after hearing recommended that said petition be approved subject to the approval of the County Engineer and Public Utility Easements; and

WHEREAS, Mr. Delaney and Others, requested that the County Council consider

M A R C H T E R M 1 9 7 0

said petition and notice has been published in a newspaper in general circulation in Hamilton County that the County Council would hold a public hearing on March 18, 1970, concerning the passage of this Resolution, as required by law, and such hearing having been held.

NOW, THEREFORE, BE IT RESOLVED, BY THE COUNTY COUNCIL OF HAMILTON COUNTY, TENNESSEE, IN SESSION ASSEMBLED: That the closure and abandonment of the following streets and alley located in Blocks A, B, C, & D, West Chattanooga Land Company's Subdivision and in the Fred Mitchell Tract be approved, subject to the approval of the County Engineer and Public Utility Easements.

1. This 20' alley begins at the East line of Lot 2, Block A and extends Southeastwardly some 1560' to the West line of Lot 1, Block D.

2. This 50' unopened street (Tennessee Street) begins at the South line of Pan Gap Road and extends Southwestwardly between Lot 10, Block A and Lot 1, Block B a distance of 140' to the North line of an alley (Item 1).

3. This 40' unopened street (Kentucky Street) begins at the South line of Pan Gap Road and extends Southwestwardly between Lot 10, Block B and Lot 1, Block C a distance of 140' to the North line of an alley (Item 1).

4. This 40' unopened street (New York Avenue) begins at the South line of Pan Gap Road and extends Southwestwardly between Lot 10, Block C and Lot 1, Block D a distance of 140' to the North line of an alley (Item 1).

BE IT FURTHER RESOLVED, that this Resolution take effect from and after its passage, the public welfare requiring it.

/s/ Cartter Patten
MEMBER OF THE COUNTY COUNCIL

ON MOTION of Councilman Patten, seconded by Councilman Winningham, the foregoing Resolution was unanimously Adopted by Acclamation. Total present-5. Absent-0.

RESOLUTION-TITLE-REZONING FROM RURAL RESIDENTIAL DISTRICT TO LOCAL BUSINESS DISTRICT A TRACT OF LAND BEING A PART OF OF LOT 2, BLOCK A OF ENGLE ESTATE SUBDIVISION. THIS TRACT IS LOCATED 100' SOUTH OF THE SOUTH LINE OF MORGAN LANE, FRONTS 100' ON THE EAST LINE OF DAYTON PIKE (U.S. #27) AND EXTENDS SOUTHEASTWARDLY BETWEEN PARALLEL LINES A DISTANCE OF 100'.

BE IT RESOLVED, BY THE COUNTY COUNCIL OF HAMILTON COUNTY, TENNESSEE, IN SESSION ASSEMBLED:-

WHEREAS, Mr. James Paul Lawson petitioned the Chattanooga-Hamilton County Regional Planning Commission to rezone a tract of land South of Morgan Lane and East of Dayton Pike, and said Planning Commission after hearing recommended that said petition be denied; and

WHEREAS, Mr. Lawson requested that the County Council consider said petition and notice has been published in a newspaper in general circulation in Hamilton County that the County Council would hold a public hearing on March 18, 1970, concerning the passage of this Resolution, as required by law, and such hearing having been held.

NOW, THEREFORE, BE IT RESOLVED, BY THE COUNTY COUNCIL OF HAMILTON COUNTY,

M A R C H T E R M 1 9 7 0

TENNESSEE, IN SESSION ASSEMBLED: That the Zoning Resolution of Hamilton County be amended to rezone from Rural Residential District to Local Business District a tract of land being a part of Lot 2, Block A of Engle Estate Subdivision. This tract is located 100' South of the South line of Morgan Lane, fronts 100' on the East line of Dayton Pike (U.S. # 27) and extends Southeastwardly between parallel lines a distance of 100'.

BE IT FURTHER RESOLVED, that this Resolution take effect from and after its passage, the public welfare requiring it.

/s/ Chester L. Frost
MEMBER OF THE COUNTY COUNCIL

ACTION TAKEN DENIED

ON MOTION of Judge Frost, seconded by Councilman Patten, the foregoing Resolution was unanimously DENIED by Acclamation. Total present-5. Absent-0.

RESOLUTION-TITLE-REZONING FROM RURAL RESIDENTIAL DISTRICT TO LOCAL BUSINESS DISTRICT TWO TRACTS OF LAND BEING PART OF LOT F OF THE EDGAR L. BARKER ESTATE.

1. THIS TRACT IS LOCATED 290' NORTH OF THE NORTH LINE OF WILLIAMS ROAD, FRONTS 138' ON THE WEST LINE OF HIXSON PIKE AND EXTENDS WESTWARDLY BETWEEN PARALLEL LINES A DISTANCE OF 379'.

2. THIS TRACT IS LOCATED 288' NORTH OF THE NORTH LINES OF WILLIAMS ROAD, FRONTS 140' ON THE EAST LINE OF HIXSON PIKE AND EXTENDS EASTWARDLY BETWEEN PARALLEL LINES: THE NORTH LINE BEING 412', THE SOUTH LINE BEING 401'.

BE IT RESOLVED, BY THE COUNTY COUNCIL OF HAMILTON COUNTY, TENNESSEE, IN SESSION ASSEMBLED:-

WHEREAS, Mr. William C. Barker petitioned The Chattanooga-Hamilton County Regional Planning Commission to rezone two tracts of land on Hixson Pike, and said Planning Commission after hearing recommended that said petition be approved; and

WHEREAS, Mr. Barker requested that the County Council consider said petition and notice has been published in a newspaper in general circulation in Hamilton County that the County Council would hold a public hearing on March 18, 1970, concerning the passage of this Resolution, as requested by law, and such hearing having been held.

NOW, THEREFORE, BE IT RESOLVED, BY THE COUNTY COUNCIL OF HAMILTON COUNTY, TENNESSEE, IN SESSION ASSEMBLED: That the Zoning Resolution of Hamilton County be amended to rezone from Rural Residential District to Local Business District two tracts of land being part of Lot F of the Edgar L. Barker Estate.

1. This tract is located 290' North of the North line of Williams Road, fronts 138' on the West line of Hixson Pike and extends Westwardly between parallel lines a distance of 379'.

2. This tract is located 288' North of the North line of Williams Road, fronts 140' on the East line of Hixson Pike and extends Eastwardly between parallel lines; the North line being 412', the South line being 401'.

BE IT FURTHER RESOLVED, that this Resolution take effect from and after its passage, the public welfare requiring it.

/s/ Richard H. Winningham
MEMBER OF THE COUNTY COUNCIL

M A R C H T E R M 1 9 7 0

ON MOTION of Councilman Winningham, seconded by Councilman Mayfield; the foregoing Resolution was unanimously Adopted by Acclamation. Total present-5. Absent-0.

RESOLUTION-TITLE-REZONING FROM RURAL RESIDENTIAL DISTRICT TO LOCAL BUSINESS DISTRICT A TRACT OF LAND BEING A PORTION OF TRACT "B" OF THE EDGAR L. BARKER ESTATE. THIS TRACT IS LOCATED 320' SOUTH OF THE HIXSON PIKE CLOVERLEAF, FRONTS 132' ON THE EAST LINE OF HIXSON PIKE AND EXTENDS EASTWARDLY BETWEEN PARALLEL LINES: THE NORTH LINE BEING 456'; THE SOUTH LINE BEING 445'.

BE IT RESOLVED, BY THE COUNTY COUNCIL OF HAMILTON COUNTY, TENNESSEE, IN SESSION ASSEMBLED:-

WHEREAS, Mr. Curtis Lynn Hixson petitioned The Chattanooga-Hamilton County Regional Planning Commission to rezone a tract of land South of the Hixson Pike Cloverleaf, and said Planning Commission after hearing recommended that said petition be approved; and

WHEREAS, Mr. Hixson requested that the County Council consider said petition and notice has been published in a newspaper in general circulation in Hamilton County that the County Council would hold a public hearing on March 18, 1970, concerning the passage of this Resolution, as required by law, and such hearing having been held.

NOW, THEREFORE, BE IT RESOLVED, BY THE COUNTY COUNCIL OF HAMILTON COUNTY, TENNESSEE, IN SESSION ASSEMBLED: That the Zoning Resolution of Hamilton County be amended to rezone from Rural Residential District to Local Business District a tract of land being a portion of Tract "B" of the Edgar L. Barker Estate. This tract is located 320' South of the Hixson Pike Cloverleaf, fronts 132' on the East line of Hixson Pike and extends Eastwardly between parallel lines; the North line being 456'; the South line being 445'.

BE IT FURTHER RESOLVED, that this Resolution take effect from and after its passage, the public welfare requiring it.

/s/ Jack D. Mayfield
MEMBER OF THE COUNTY COUNCIL

ON MOTION of Councilman Mayfield, seconded by Councilman Callaway, the foregoing Resolution was unanimously Adopted by Acclamation. Total present-5. Absent-0.

RESOLUTION-TITLE-REZONING FROM RURAL RESIDENTIAL DISTRICT TO LOCAL BUSINESS DISTRICT A TRACT OF LAND BEING A PART OF THE CLYDE AND BENNIE JO SMITH TRACT. THIS TRACT IS LOCATED 450' WEST OF THE WEST LINE OF LEE HIGHWAY, FRONTS 180' ON THE NORTHERN LINE OF SHALLOWFORD ROAD, AND EXTENDS NORTHEASTWARDLY, AT A RIGHT ANGLE, 250', THENCE SOUTHEASTWARDLY ALONG THE NORTHEASTERN LINE OF THE SMITH TRACT SOME 250' TO THE NORTHEASTERN CORNER OF SAID TRACT, THENCE SOUTHWARDLY 100' TO THE NORTH LINE OF SHALLOWFORD ROAD, THE POINT OF BEGINNING.

BE IT RESOLVED, BY THE COUNTY COUNCIL OF HAMILTON COUNTY, TENNESSEE, IN SESSION ASSEMBLED:-

WHEREAS, O'Neal & Shearin, Inc., by Mr. E. C. O'Neal, President, petitioned The Chattanooga-Hamilton County Regional Planning Commission to rezone a tract of land

State of Tennessee



Department of State

To all to whom these Presents shall come, Greeting:

I Joe C. Carr, Secretary of State of the State of Tennessee, do hereby certify that the annexed is a true copy of

House Bill No. 1716
Chapter No. 325
Private Acts of 1970

the original of which is now on file and a matter of record in this office.

In Testimony Whereof, I have hereunto subscribed my Official Signature, and by order of the Governor affixed the Great Seal of the State of Tennessee, at the Department, in the City of Nashville,

this fifth *day of* March
A.D. 19 70



Joe C. Carr
Secretary of State

PRIVATE CHAPTER NO. 325

HOUSE BILL NO. 1716

By Holcomb

Substituted for: Senate Bill No. 1379

By Oehmig, Baker (Hamilton)

AN ACT to authorize Hamilton County to provide a means of financing the processing of applications to the Planning Commission.

SECTION 1. BE IT ENACTED BY THE GENERAL ASSEMBLY OF THE STATE OF TENNESSEE, That Hamilton County is hereby authorized from time to time to set and establish a filing fee commensurate with the cost of processing applications to the Planning Commission. Said fee is to be paid by applicant to the Commission.

SECTION 2. BE IT FURTHER ENACTED, That this Act shall have no effect unless same shall have been approved by two-thirds of the County Council of Hamilton County, Tennessee, on or before the next regular meeting of said County Council occurring more than thirty days after its approval by the Chief Executive of this State. Its approval or non-approval shall be proclaimed by the presiding officer of the body having jurisdiction to approve or the reverse, and shall be certified by him to the Secretary of State.

SECTION 3. BE IT FURTHER ENACTED, That this Act shall take effect from and after its passage, the public welfare requiring it.

PASSED: February 18, 1970


SPEAKER OF THE HOUSE OF REPRESENTATIVES


SPEAKER OF THE SENATE

APPROVED:




GOVERNOR

M A R C H T E R M 1 9 7 0

West of Lee Highway and North of Shallowford Road, and said Planning Commission after hearing recommended that said petition be approved; and

WHEREAS, Mr. O'Neal requested that the County Council consider said petition and notice has been published in a newspaper in general circulation in Hamilton County that the County Council would hold a public hearing on March 18, 1970, concerning the passage of this Resolution, as required by law, and such hearing having been held.

NOW, THEREFORE, BE IT RESOLVED, BY THE COUNTY COUNCIL OF HAMILTON COUNTY, TENNESSEE, IN SESSION ASSEMBLED: That the Zoning Resolution of Hamilton County be amended to rezone from Rural Residential District to Local Business District a tract of land being a part of the Clyde and Bennie Jo Smith Tract. This tract is located 450' West of the West line of Lee Highway, fronts 180' on the Northern line of Shallowford Road, and extends Northeastwardly, at a right angle, 250', thence Southeastwardly along the Northeastern line of the Smith tract some 250' to the Northeastern corner of said tract, thence Southwardly 100' to the North line of Shallowford Road, the point of beginning.

BE IT FURTHER RESOLVED, that this Resolution take effect from and after its passage, the public welfare requiring it.

/s/ Cartter Patten
MEMBER OF THE COUNTY COUNCIL

ON MOTION of Councilman Patten, seconded by Councilman Mayfield, the foregoing Resolution was unanimously Adopted by Acclamation. Total present -5. Absent-0.

RESOLUTION-TITLE-RATIFYING AND APPROVING HOUSE BILL
NO. 1716, CHAPTER NO.325, PRIVATE ACTS OF 1970.

BE IT RESOLVED, BY THE COUNTY COUNCIL OF HAMILTON COUNTY, TENNESSEE, IN SESSION ASSEMBLED:-

House Bill No. 1716, Chapter No. 325, Private Acts of 1970 of the State of Tennessee, is hereby ratified and approved in accordance with the Tennessee Constitution as amended, and with the Statutes, and the County Judge is directed to certify the action hereon to the Secretary of State.

BE IT FURTHER RESOLVED, That this Resolution take effect from and after its passage, the public welfare requiring it. (FOR PHOTOSTAT SEE PAGE 127-A.)

/s/ Chester L. Frost
MEMBER OF THE COUNTY COUNCIL

ON MOTION of Judge Frost, seconded by Councilman Mayfield, the foregoing Resolution was unanimously Adopted on a Roll Call vote, with the following members of the County Council being present and voting "Aye": Councilman Callaway, Councilman Mayfield, Councilman Patten, Councilman Winningham and Judge Frost. Total present-5. Absent-0.

RESOLUTION-TITLE-ASSURANCE TO CHATTANOOGA-HAMILTON
COUNTY HEALTH DEPARTMENT OF COUNTY COUNCIL PARTICI-
PATION IN A PUBLIC HEALTH BUILDING ADDITION.

M A R C H T E R M 1 9 7 0

BE IT RESOLVED, BY THE COUNTY COUNCIL OF HAMILTON COUNTY, TENNESSEE, IN SESSION ASSEMBLED:-

WHEREAS, on March 4, 1970, Dr. M. M. Young and the Advisory Board of the Chattanooga-Hamilton County Health Department submitted to the County Council a Public Health Building ~~Building~~ addition, which would cost some \$2,284,032.00; and

WHEREAS, the proposed plan indicated that the Georgia-Tennessee Regional Health Commission had been designated by the Appalachian Regional Commission as the Health Planning Council to administer the Demonstration Health Program in the Chattanooga area. It was further stated that this area is now eligible to receive various grants, and indicated the Appalachian Regional Commission grant would be \$1,690,184.00 while the Tennessee Department of Public Health grant would be about \$181,641.00; and

WHEREAS, the report stated that it would be necessary for them to have assurance of local participation that would possibly run between three and four hundred thousand dollars, and assurance was needed of local participation prior to the deadline of April 1, 1970.

NOW THEREFORE BE IT RESOLVED, BY THE COUNTY COUNCIL OF HAMILTON COUNTY, TENNESSEE, IN SESSION ASSEMBLED that the Chattanooga-Hamilton County Health Department be assured of local participation to the extent mentioned herein provided the other grants are forthcoming.

BE IT FURTHER RESOLVED, that this resolution take effect from and after its passage, the public welfare requiring it.

/s/ Chester L. Frost
MEMBER OF THE COUNTY COUNCIL

ON MOTION of Judge Frost, seconded by Councilman Callaway, the foregoing Resolution was unanimously Adopted on a Roll Call vote, with the following members of the County Council being present and voting "Aye": Councilman Callaway, Councilman Mayfield, Councilman Patten, Councilman Winningham and Judge Frost. Total present-5. Absent-0.

RESOLUTION-TITLE-TO AMEND THE SCHOOL FUND BUDGET
BY ADDING THE FOLLOWING:

IMPACTED AREA PUBLIC LAW 874	104,000.00
STATE CAPITAL OUTLAY	38,867.00
	<u>142,867.00</u>

BE IT RESOLVED, BY THE COUNTY COUNCIL OF HAMILTON COUNTY, TENNESSEE, IN SESSION ASSEMBLED:-

WHEREAS, Federal and State Funds have been or will be received above the present budget.

NOW, THEREFORE, BE IT RESOLVED, BY THE COUNTY COUNCIL OF HAMILTON COUNTY, TENNESSEE, IN SESSION ASSEMBLED: That the School Fund Budget is hereby amended by adding: Impacted Area Public Law 874 \$104,000.00 and State Capital Outlay \$38,867.00.

BE IT FURTHER RESOLVED, that this Resolution take effect from and after its passage, the public welfare requiring it.

/s/ Cartter Patten
MEMBER OF THE COUNTY COUNCIL

M A R C H T E R M 1 9 7 0

ON MOTION of Councilman Patten, seconded by Councilman Mayfield, the foregoing Resolution was unanimously Adopted on a Roll Call vote, with the following members of the County Council being present and voting "Aye": Councilman Callaway, Councilman Mayfield, Councilman Patten, Councilman Winningham and Judge Frost. Total present-5. Absent-0.

RESOLUTION-TITLE-TO DECLARE PRIVATEER ROAD,
RIDGE CREST ROAD, NORTH FOREST ROAD, AND
GILMORE LANE DISTRICT ROADS.

BE IT RESOLVED, BY THE COUNTY COUNCIL OF HAMILTON COUNTY, TENNESSEE, IN
SESSION ASSEMBLED:-

THAT, Privateer Road leading from Gann Store Road in an easterly direction 0.12 of a mile to a turn-around; that Ridge Crest Road leading from Gann Store Road in an easterly direction 0.23 of a mile to a turn-around; that North Forest Road leading from Gann Store Road in an easterly, southerly and westerly direction 0.35 of a mile to Ridge Crest Road; and that Gilmore Lane leading from North Forest Road in a southerly direction 0.06 of a mile to a turn-around, be declared district roads 2nd Class.

The above named roads are in the 3rd Civil District of Hamilton County, in Northshore Forest Subdivision, have a 50' R/W, a 4" stone base, a 2" plant mix pavement with asphalt curbs and were built by Thomas Brothers Construction Company for the developers: Lupton & Speed.

BE IT FURTHER RESOLVED, That this Resolution take effect from and after its passage, the public welfare requiring it.

/s/ Jack D. Mayfield
MEMBER OF THE COUNTY COUNCIL

RESOLUTION-TITLE-TO DECLARE NEWMAN GREEN LANE
A DISTRICT ROAD.

BE IT RESOLVED, BY THE COUNTY COUNCIL OF HAMILTON COUNTY, TENNESSEE, IN
SESSION ASSEMBLED:-

THAT, Newman Green Lane extending from Coleman Road in a northward direction 0.10 of a mile to the forks of a road, be declared a district road 5th Class.

The above named road is in the 3rd Civil District of Hamilton County, has a 50' R/W, and is an old chert road.

BE IT FURTHER RESOLVED, That this Resolution take effect from and after its passage, the public welfare requiring it.

/s/ Jack D. Mayfield
MEMBER OF THE COUNTY COUNCIL

RESOLUTION-TITLE-TO DECLARE ARBOR PLACE LANE AND
TEAKWOOD DRIVE DISTRICT ROADS.

BE IT RESOLVED, BY THE COUNTY COUNCIL OF HAMILTON COUNTY, TENNESSEE, IN
SESSION ASSEMBLED:-

THAT, Arbor Place Lane extending from Turkeyfoot road in a southerly direction 0.23 of a mile to a turn-around, and that Teakwood Drive extending from Arbor

M A R C H T E R M 1 9 7 0

Place Lane in an easterly and southerly direction 0.24 of a mile to a temporary turn-around be declared district roads 2nd Class.

The above named roads are in the 2nd Civil District of Hamilton County, in Harbor Place Subdivision, have a 50' R/W, a 4" stone base, a 2" plant mix pavement with asphalt curbs and were built by Talley & E. D. Wise Construction Company for the developer: Mr. Martin McNabb.

BE IT FURTHER RESOLVED, That this Resolution take effect from and after its passage, the public welfare requiring it.

/s/ Jack D. Mayfield
MEMBER OF THE COUNTY COUNCIL

ON MOTION of Councilman Mayfield, seconded by Councilman Callaway, the three (3) foregoing Resolutions were unanimously Adopted by Acclamation. Total present-5.. Absent-0.

RESOLUTION-TITLE-AUTHORIZING THE COUNTY JUDGE TO JOIN WITH THE CITY OF CHATTANOOGA TO SELL TO THE STATE OF TENNESSEE, DEPARTMENT OF HIGHWAYS, TRACT NO. 145 PROJECT U-094-1 (3) FOR \$425.00.

BE IT RESOLVED, BY THE COUNTY COUNCIL OF HAMILTON COUNTY, TENNESSEE, IN SESSION ASSEMBLED:-

WHEREAS, Hamilton County and the City of Chattanooga owns part of Lot 9, Burris Addition at the corner of Burris Street and Battery Place as shown in Book C, Volume 2, Page 624 in the Register's Office of Hamilton County, Tennessee on account of back taxes; and

WHEREAS, the State of Tennessee, Department of Highways, desires to purchase the North 30' of said lot for highway purposes; and

WHEREAS, said parcel has been appraised for the amount of \$425.00.

NOW, THEREFORE, BE IT RESOLVED, BY THE COUNTY COUNCIL OF HAMILTON COUNTY, TENNESSEE, IN SESSION ASSEMBLED: That the County Judge is authorized to join with the City of Chattanooga to sell to the State of Tennessee, Department of Highways, Tract No. 145 Project U-094-1 (3) for \$425.00.

BE IT FURTHER RESOLVED, that this Resolution take effect from and after its passage, the public welfare requiring it.

/s/ Richard H. Winningham
MEMBER OF THE COUNTY COUNCIL

RESOLUTION-TITLE-AUTHORITY TO ACCEPT OFFER OF MELODY T. ROWLAND TO PURCHASE PARCEL 1: LOT 14, BLOCK 67, WARD 13, EAST END LAND COMPANY #1 AND PARCEL 2: LOT 13, BLOCK 67, WARD 13, EAST END LAND COMPANY #1, AS SHOWN IN PLAT BOOK 8, PAGES 10 AND 11, IN THE REGISTER'S OFFICE OF HAMILTON COUNTY, TENNESSEE IN THE AMOUNT OF \$1,127.37.

BE IT RESOLVED, BY THE COUNTY COUNCIL OF HAMILTON COUNTY, TENNESSEE, IN SESSION ASSEMBLED:-

WHEREAS, Parcel 1: Lot 14, Block 67, Ward 13, East End Land Company #1, and

JOHN C. GOINS, JUDGE

JAMES F. MORGAN, JUDGE

JOE N. HUNTER, JUDGE

DAVID TOM WALKER, JUDGE

Circuit Court of Hamilton County
 CHATTANOOGA, TENNESSEE 37402
 LUCILE HIXSON, CLERK

TO THE HONORABLE CHESTER FROST, JUDGE
 HAMILTON COUNTY, TENNESSEE

Receipts for February, 1970	\$ 16,382.79
Balance Forwarded	<u>17,214.63</u>
	33,597.42

DISBURSEMENTS:

T. H. Payne Co.	3.00	
T. H. Payne Co.	12.57	
Railway Express	7.05	
Sears Roebuck Co.	4.10	
Commercial Stationery Co.	13.22	
Jo Ann Abercrombie	420.00	
Judith Brown	475.00	
Betty Collyer	420.00	
Anna Crawford	475.00	
Carolyn Crowe	420.00	
Hannah Hale	475.00	
Phoebe Hamilton	525.00	
Betty Held	525.00	
Lucile Hixson	1,208.34	
Judith Howard	500.00	
Mary Howard	475.00	
Gertrude Hunnicutt	650.00	
Vera Hutson	525.00	
Barbara Jones	525.00	
Margie McGuffie	500.00	
Virginia Moses	420.00	
Pamela Ringley	475.00	
Anne Rose	600.00	
Linda Sanders	420.00	
Tommy Sneed	225.00	
Louise Stone	420.00	
Joan Talley	420.00	
Paula Teague	475.00	
Lois Whaley	475.00	
	<u>12,088.28</u>	
EXCESS		21,509.14

I, LUCILE HIXSON, Clerk of the Circuit Court and General Sessions Court hereby certify that the foregoing is a true and correct copy of the receipts and disbursements of Circuit Court and Excess Fees from General Sessions Court.

Lucile Hixson Clerk
 LUCILE HIXSON, CLERK

Sworn to and subscribed before me
 this 7 day of March, 1970

 D.C.

W. R. (BILL) NOBLES, TRUSTEE
 HAMILTON COUNTY, TENNESSEE
 ROOM 110 COURT HOUSE
 CHATTANOOGA, TENNESSEE 37402

REPORT FOR MONTH OF February ~~196~~ 1970


DEPARTMENT Trustee's Office

OPENING BALANCE	75,780	41
TAX-LEVY 2% Commission	174,560	94
DO 1% "	13,855	06
DO		
DO		
DO		
DO		
DO		
DO		
GENERAL RECEIPTS DETAIL ON BACK		
TOTAL — CREDITS	264,196	41
WARRANTS PAID — DETAIL ON BACK —	156,553	00
2% COMMISSION ON TAX COLLECTIONS		
1% COMMISSION ON GENERAL RECEIPTS		
MISC. — DEBITS —		
TOTAL DEBITS		
NET CLOSING BALANCE	107,643	41
Trustee's Investment Fund	300,000	00
TOTAL	407,643	41

I hereby certify that the foregoing is a true report for the above stated Department for the Month of _____

February, 196 1970

Sworn to before me
 This 4 day of March, 1970



Notary Public

My Commission Expires Jan. 7, 1971

W. R. Nobles

W. R. Nobles, Trustee, Hamilton County, Tennessee



RECEIPTS DETAIL		
W. R. Nobles	1,575	00
Katherine Holland	790	00
Mary Eldridge	615	00
Dorothy Smith	525	00
DISBURSEMENTS DETAIL		
Tot Murphy	525	00
Helen Craig	525	00
Martha Donahue	475	00
Martha Gardenhire	370	00
Helen DeVore	420	00
Elnora Anderson	375	00
Pam Robertson	350	00
Burkeen	8	00
Certificate of Deposit #30488	150,000	00
	156,553	00

OFFICE OF CRIMINAL COURT CLERK
HAMILTON COUNTY
CLYDE M. SANDERS, CLERK

MARCH 9, 1970

TO: HONORABLE CHESTER L. FROST, COUNTY JUDGE,
HAMILTON COUNTY, TENNESSEE

REPORT OF CLERK'S FEES COLLECTED AND DISBURSED BY THE OFFICE OF
THE CRIMINAL COURT CLERK AND OFFICE OF CLERK OF THE COURT OF
GENERAL SESSIONS, CRIMINAL DIVISION:

FROM: February 1, 1970 THRU: February 28, 1970

Reference is made to the cash receipts in the records of both
offices, which show in detail each item of collection and the
same are hereby made a part of this report.

RECEIPTS:	CRIMINAL COURT	SESSIONS COURT
Balance of Fees on hand as of <u>February 1, 1970</u>	\$ <u>6,506.22</u>	\$ <u>None</u>
Receipts for <u>Feb. 1970</u>	<u>1,782.85</u>	<u>4,293.65</u>
Excess Fees from Court of General Sessions	<u>1,708.53</u>	
TOTALS:	\$ <u>9,997.60</u>	\$ <u>4,293.65</u>

DISBURSEMENTS:

Salaries:

<u>Clyde M. Sanders, Clerk</u>	\$ <u>1,208.33</u>	
<u>Leon Haley, Jr.</u>	<u>790.00</u>	
<u>Edna M. Camp</u>	<u>600.00</u>	
<u>Benton H. Pitts</u>	<u>474.99</u>	
<u>Darrell Shoemaker</u>	<u>524.99</u>	
<u>David Duckworth</u>	<u>500.00</u>	
<u>Sara M. Caperton</u>	<u>500.00</u>	
<u>Charles E. Crowe</u>	<u>500.00</u>	
<u>James P. Turner</u>	<u>500.00</u>	

<u>Charles H. Sutherland</u>		<u>650.00</u>
<u>Charles H. McArthur</u>		<u>550.00</u>
<u>Floyd Wiggins</u>		<u>500.00</u>
<u>Daniel Serbeck</u>		<u>475.00</u>
<u>Wayne McMurray</u>		<u>450.00</u>

Other:

<u>Railway Express Agency</u>	<u>29.90</u>	
<u>Secretary of State</u>		
<u>Copies of Legislative Acts</u>	<u>18.00</u>	
<u>Adjustment-City Revenue</u>		
<u>Report for Jan. 1970</u>	<u>18.75</u>	
<u>Clerk's Travel Expense</u>	<u>79.01</u>	

TOTALS:	\$ <u>5,743.97</u>	\$ <u>2,625.00</u>
BALANCE OF FEES AS OF <u>Feb. 28, 1970</u>	\$ <u>4,253.63</u>	\$ <u>1,668.65</u>

STATE OF TENNESSEE)
COUNTY OF HAMILTON)

I, Clyde M. Sanders, Clerk of the Criminal Court and Clerk of the
Criminal Division, Court of General Sessions, of said State and
County, do hereby certify the foregoing to be a true and correct
report of the Clerk's Fees collected and disbursed by me as such
Clerk for: period from February 1, 1970 thru February 28, 1970.

Clyde M. Sanders
CRIMINAL COURT CLERK

Sworn and subscribed to before me
this 9th day of February 1970

Edna M. Camp Notary Public

My commission expires: 7-8-73

15

OFFICE OF REGISTER
HAMILTON COUNTY, TENNESSEE
FEE REPORT FOR FEBRUARY 1970

Balance on hand February 1st		\$16,752.27
Feés collected for February:		
Recording fees	\$7,650.75	
State Fees	<u>477.50</u>	
Total Collected		<u>8,128.25</u>
TOTAL RECEIPTS		<u>\$24,880.52</u>

Disbursements:

Salaries:		
R. H. Thurman	\$ 790.00	
Betty Thigpen	650.00	
Sarah DeFriesse	600.00	
Evelyn Stoner	550.00	
Betty Friederichsen	465.00	
Gail Stiles	415.00	
Carm Pegram	415.00	
Janet Conyers	380.00	
Dorothy Brammer	<u>1208.33</u>	
	5473.33	
Postmaster-Postage	<u>4.04</u>	
TOTAL DISBURSEMENTS		<u>5,477.37</u>
Balance February 28th		<u><u>\$19,403.15</u></u>

I certify that the foregoing is
a true report for the month of
March 1970.

Dorothy P. Brammer



Sworn to and subscribed before
me this 4th day of March 1970.

R. H. Thurman
My Commission Expires Dec. 11, 1971

M A R C H T E R M 1 9 7 0

and Parcel 2: Lot 13, Block 67, Ward 13, East End Land Company #1, as shown in Plat Book 8, Pages 10 and 11, in the Register's Office of Hamilton County, Tennessee was purchased by Hamilton County and The City of Chattanooga on account of unpaid taxes; and

WHEREAS, said property has been appraised at a value of \$1,000.00; and

WHEREAS, The Mayor and Commissioners of the City of Chattanooga have approved an offer of \$1,127.37 from Melody T. Rowland.

NOW, THEREFORE, BE IT RESOLVED, that the said offer of \$1,127.37 be approved and the County Judge be authorized to join in a quitclaim deed of conveyance in accordance with the terms of said offer, subject to the Redemption Laws of the State of Tennessee.

BE IT FURTHER RESOLVED, that Hamilton County and the City of Chattanooga is authorized to proceed with the closing of the transaction and the collection of the consideration and after paying the State its share of the taxes, court costs and expenses of the sale, disburse the balance pro rata, based on the tax rates between the City of Chattanooga and Hamilton County.

BE IT FURTHER RESOLVED, that this Resolution take effect from and after its passage, the public welfare requiring it.

/s/ Richard H. Winningham
MEMBER OF THE COUNTY COUNCIL

ON MOTION of Councilman Winningham, seconded by Councilman Patten, the two (2) foregoing Resolutions were unanimously Adopted on a Roll Call vote, the following members of the County Council being present and voting "Aye": Councilman Callaway, Councilman Mayfield, Councilman Patten, Councilman Winningham and Judge Frost. Total present-5. Absent-0.

ON MOTION of Councilman Mayfield, seconded by Councilman Callaway, to authorize the County Legal Department to take whatever steps necessary to see that the developers of Holiday Shores Subdivision (Tanella Land Company) comply with the State Law and the Hamilton County Zoning Regulations. The foregoing Motion was unanimously Adopted by Acclamation. Total present-5. Absent-0.

ON MOTION of Councilman Mayfield, seconded by Councilman Callaway, to Accept the Reports of the various County Officials and County Institutions, treat same as read, approved, made a matter of record and filed. The foregoing Motion was unanimously Adopted by Acclamation. Total present-5. Absent-0. (PHOTOSTATS ON PAGES 131-A thru 131-E.)

ON MOTION of Councilman Mayfield, seconded by Judge Frost, the Meeting was adjourned.

Charles J. Frost
CHAIRMAN

A P R I L T E R M 1 9 7 0

STATE OF TENNESSEE)

WEDNESDAY, APRIL 1, 1970

COUNTY OF HAMILTON)

BE IT REMEMBERED, That on this the 1st day of April, 1970, a Regular Meeting of the County Council was begun and held at the Courthouse, in the City of Chattanooga, when the following proceedings were had, to-wit:-

Present and presiding, the Honorable Chester L. Frost, Chairman.

The County Court Clerk called the Roll of the County Council, and the following, constituting a Quorum, answered to their names: Councilman Callaway, Councilman Mayfield, Councilman Patten, Councilman Winningham and Judge Frost. Total present-5. Absent-0.

ON MOTION of Councilman Mayfield, seconded by Councilman Patten, to dispense with the reading of the Minutes of the previous meeting, treat same as read, approved, made a matter of record and filed. The foregoing Motion was unanimously Adopted by Acclamation. Total present-5. Absent-0.

ON MOTION of Judge Frost, seconded by Councilman Mayfield, that Mr. Wallace Bristow of the Hamilton National Bank be named to the Sinking Fund Commission, replacing Mr. W. D. Moon. The foregoing Motion was unanimously Adopted by Acclamation. Total present-5. Absent-0.

RESOLUTION-TITLE-RATIFYING AND APPROVING HOUSE
BILL NO. 1987, CHAPTER NO. 305, PRIVATE ACTS OF
1970.

BE IT RESOLVED, BY THE COUNTY COUNCIL OF HAMILTON COUNTY, TENNESSEE, IN SESSION ASSEMBLED:-

House Bill No. 1987, Chapter No. 305, Private Acts of 1970 of the State of Tennessee, is hereby ratified and approved in accordance with the Tennessee Constitution as amended, and with the Statutes, and the County Judge is directed to certify the action hereon to the Secretary of State.

BE IT FURTHER RESOLVED, That this Resolution take effect from and after its passage, the public welfare requiring it.


/s/ Chester L. Frost
MEMBER OF THE COUNTY COUNCIL

ACTION TAKEN Disapproved

Not timely received

Judge Frost announced that Chapter 305 of the Private Acts of 1970 was enacted by the Legislature on February 20, 1970, was signed by the Governor on February 27, 1970, and through error was forwarded to the City Auditor of the City of Chattanooga. In due time the Auditor forwarded said legislation to the County Judge's Office, and it was received on March 24, 1970. He further reported that the County Attorney had examined said legislation and inasmuch as the Act stated that the Council shall vote on same within 30

State of Tennessee



Department of State

To all to whom these Presents shall come, Greeting:

I Joe C. Carr, Secretary of State of the State of Tennessee, do hereby certify that the annexed is a true copy of

House Bill No. 1987


Chapter No. 305

Private Acts Of. 1970

the original of which is now on file and a matter of record in this office.

In Testimony Whereof, I have hereunto subscribed my Official Signature, and by order of the Governor, affixed the Great Seal of the State of Tennessee, at the Department, in the City of Nashville,

this 4th day of March
A.D. 1970



Joe C. Carr
Secretary of State

PRIVATE CHAPTER NO. 305

HOUSE BILL NO. 1987

By Davis, Holcomb, Van Cleave

Substituted for: Senate Bill No. 1882

By Baker (Hamilton)

AN ACT to amend Chapter 156 of the Private Acts of Tennessee of 1941 and all Acts amendatory and supplementary thereto so as to lower the minimum eligible age for residents of Hamilton County to serve on the County Council.

BE IT ENACTED BY THE GENERAL ASSEMBLY OF THE STATE OF TENNESSEE:

SECTION 1. Chapter 156 of the Private Acts of 1941, and all Acts amendatory and supplementary thereto, be and the same is hereby amended by striking from Section 19 thereof the following words and figures, to wit:

... and shall be not less than thirty (30) years of age.

and inserting in lieu thereof, the following words and figures, to wit:

... and shall be not less than twenty-five (25) years of age.

SECTION 2. All laws or parts of laws in conflict with this Act are hereby repealed.

SECTION 3. Before this Act becomes effective the same must be approved by a two-thirds (2/3) majority vote of the governing body of Hamilton County, the same being the County Council of the said County, and that said vote shall be taken within thirty (30) days from the enactment of this Act. Its approval or non-approval shall be proclaimed by the presiding officer of the body having jurisdiction to approve or the reverse, and shall be certified by him to the Secretary of State.

SECTION 4. This Act shall take effect from and after its passage, the public welfare requiring it.

PASSED: February 20, 1970

William P. Jenkins
SPEAKER OF THE HOUSE OF REPRESENTATIVES

Frank C. LaRue
SPEAKER OF THE SENATE

APPROVED:

Feb. 27, 1970

Bob Griffin
GOVERNOR

A P R I L T E R M 1 9 7 0

days from the enactment, it was his ruling that it was too late at this first meeting after receipt of Bill to adopt the legislation. Therefore ON MOTION of Judge Frost, seconded by Councilman Patten, the resolution was unanimously disapproved on a roll call vote, with the following members of the County Council being present and voting "Aye": Councilman Callaway, Councilman Mayfield, Councilman Patten, Councilman Winningham and Judge Frost. Total present-5. Absent-0.

(FOR PHOTOSTAT OF BILL NO. 1987, CHAPTER NO. 305, PRIVATE ACTS OF 1970)
(
(SEE PAGES 132-A THROUGH 132-C.)

ON MOTION of Judge Frost, seconded by Councilman Mayfield, that the proposal of Arthur Anderson Company be accepted and that the firm be employed to make the Annual Audit for 1969-70. The foregoing Motion was unanimously Adopted on a Roll Call vote, with the following members of the County Council being present and voting "Aye": Councilman Callaway, Councilman Mayfield, Councilman Patten, Councilman Winningham and Judge Frost. Total present-5. Absent-0.

ON MOTION of Judge Frost, seconded by Councilman Callaway, That the County Council authorize County Attorney James F. Turner and the County Legal Department to join in with the City of Chattanooga and other municipalities in an effort to repeal an amendment passed during the last legislature, pertaining to teacher's retirement systems. This amendment is estimated to cost the County around \$500,000.00 per year. The foregoing Motion was unanimously Adopted by Acclamation. Total present-5. Absent-0.

RESOLUTION-TITLE-TO DECLARE WACONDA SHORE DRIVE,
WACONDA ROAD, AND WACONDA COURT DISTRICT ROADS.

BE IT RESOLVED, BY THE COUNTY COUNCIL OF HAMILTON COUNTY, TENNESSEE, IN
SESSION ASSEMBLED:-

THAT, Waconda Shore Drive leading from North Hickory Valley Road in an easterly and northerly direction 0.35 of a mile to a turn-around; that Waconda Road leading from North Hickory Valley Road in an easterly direction 0.19 of a mile to Waconda Shore Drive; and that Waconda Court leading from Waconda Road in a northerly direction 0.03 of a mile, be declared district roads 2nd Class.

The above named roads are in the 2nd Civil District, in Unit #3 of Waconda Shore Estates, have a 50' R/W, a 4" stone base, a 2" plant mix pavement with asphalt Curbs, and were built by Thomas Brothers Construction Company for the developer: Mr. Carl Drake.

BE IT FURTHER RESOLVED, That this Resolution take effect from and after its passage, the public welfare requiring it.

/s/ Cartter Patten
MEMBER OF THE COUNTY COUNCIL

ON MOTION of Councilman Patten, seconded by Councilman Mayfield, the foregoing Resolution was unanimously Adopted by Acclamation. Total present-5. Absent-0.

A P R I L T E R M 1 9 7 0

ON MOTION of Councilman Winningham, seconded by Councilman Patten, to accept as a County Road 5th Class an unnamed road from Birchwood Pike, $\frac{1}{4}$ mile to the I.B.E.W. Camp; formal Resolution to be prepared after the road is named and right-of-way established. The foregoing Motion was unanimously Adopted by Acclamation. Total present-5. Absent-0.

ON MOTION of Councilman Mayfield, seconded by Councilman Callaway, to Accept the Reports of the various County Officials and County Institutions, treat same as read, approved, made a matter of record and filed. The foregoing Motion was unanimously Adopted by Acclamation. Total present-5. Absent-0. (FOR PHOTOSTATS SEE PAGES 135 THROUGH 156.)

ON MOTION of Councilman Mayfield, seconded by Councilman Callaway, the Meeting was adjourned.

Chester L. Grost
C H A I R M A N

OFFICE OF H. Q. Evatt, SHERIFF
HAMILTON COUNTY, TENNESSEE

FINANCIAL STATEMENT FOR MONTH OF January, 19 70

Opening Cash Balance..... \$ 278.37

Receipts:

County—Misdemeanor Costs.....	\$ <u>6,072.00</u>	
Waiting on Courts.....	<u>1,208.00</u>	
Summoning Jurors.....	<u>1,524.00</u>	
State—Felony Costs.....	<u>8,605.50</u>	
Criminal Court—Fees.....	<u>1,034.04</u>	
Criminal Court, Sessions Division—Fees.....	<u>660.08</u>	
Circuit Court—Fees.....	<u>1,910.89</u>	
Circuit Court, Sessions Division—Fees.....	<u>5,026.02</u>	
County Court Fees Alcoholic Officer Salary.....	<u>485.00</u>	
County Court Fees Workhouse Cases.....	<u>653.55</u>	
Boarding Federal Prisoners.....		
Boarding Red Bank Prisoners..... Army A. W. O. L.....	<u>1,875.00</u>	
Boarding Red Bank - White Oak Prisoners.....	<u>31.25</u>	
Ex-Officio Allowance.....	<u>33,333.33</u>	
Returning Prisoners.....		
Serving Foreign Papers.....	<u>184.50</u>	
Miscellaneous.....		
Overpayment Blue Cross (Wm. Correll).....	<u>46.41</u>	
Bradley Co. Pass/W/Ck. Warrant, John Goforth.....	<u>39.27</u>	
Total Receipts.....		\$ <u>62,688.84</u>
Total Available Cash.....		\$ <u>62,967.21</u>

Disbursements:

Salaries.....	<u>49,392.40</u>	
Automobile Allowance.....	<u>300.00</u>	
Provisions.....	<u>5,170.01</u>	
Automobile Repairs.....	<u>848.88</u>	
Gas and Oil.....	<u>328.21</u>	
Tires and Tubes.....	<u>186.90</u>	
County Court Fees Alcoholic Officer Salary.....	<u>485.00</u>	
Office Expense.....	<u>6.75</u>	
Kitchen Expense.....		
Sanitation Expense.....	<u>394.52</u>	
Returning Prisoners.....	<u>905.45</u>	
Radio Service.....	<u>1,007.05</u>	
Other Expense (Specify Below)		
Bradley Co. Pass/W/Ck Warrant John Goforth.....	<u>39.27</u>	
Maryland Liab. Auto. Ins. Patrol Cars.....	<u>3,890.50</u>	
Total Disbursements.....		\$ <u>62,954.94</u>
Closing Cash Balance.....		\$ <u>12.27</u>
Accounts Payable (See Detail Attached).....		\$ _____
Surplus or (Deficit).....		\$ _____

Signed H. Q. Evatt Sheriff

Sworn to and subscribed to before me, this the 26 day of March 19 70

Raeol M. Rainey
County Court Clerk



PAYROLL FOR:
EMPLOYEES of THE SHERIFF'S OFFICE FOR THE MONTH OF JANUARY, 1970

H. Q. Evatt	Sheriff	1,375.00
Frank Coulter	Chief Bookkeeper	600.00
Mary J. Schoolfield	Co-Ordinator	415.00
Mary C. Sivley	Staff Secretary	475.00
Marguerite M. White	Ass't. Bookkeeper	500.00
Aubrey Haley	Utility Clerk	330.00
David Minnich	Dispatcher	450.00
Judith M. Higler	Dispatcher	375.00
Louise Twyman	Dispatcher	450.00
Ralph Murphy	Dispatcher	253.00
Tagner Bailey	Utility Clerk	330.00
Grover C. Fuller	Jailer (Chief)	500.00
Harry Bible	Jailer	480.00
Sammy L. Dave	Jailer	360.00
Samuel David	Jailer	480.00
Robert L. Mowery	Jailer	480.00
Lewis Phillips	Jailer	480.00
Wiley Perkinson	Jailer	480.00
Shelby Rogers	Jailer	450.00
Young M. Thomas	Jailer	480.00
Harley Stoe	Jailer	450.00
Chester Westfield	Jailer	450.00
Charlotte Bolden	Matron	330.00
Jewel Hardaway	Matron	330.00
Mary Hunter	Matron	140.00
Marion McMurray	Matron	120.00
Pauline Westbrooks	Matron	330.00
Edward J. Russell	Chief Deputy	790.00
A. L. McCullough	Ass't. Chief Deputy	570.00
Robert Cornis h	Chief of Detective	625.00
James Arrowood	Detective	535.00
James Baker	Detective	535.00
Thomas Beavers	Detective	535.00
Earl H. Gant	Detective	535.00
Stanley Lewis	Detective	500.00
Carl Locke	Detective	535.00
Oscar McMillian	Detective	535.00
S. M. Nelson	Detective	535.00
Wm. Robbs	Detective	535.00
C. L. Westbrooks	Detective	535.00
John D. Holt	Captain	565.00
Buford Duggan	Captain	565.00
Roy Hale	Captain	565.00
Thomas Farmer	Patrol Sergeant	535.00
Wm. A. Robinson	Patrol Sergeant	535.00
Marion J. Wilkey	Patrol Sergeant	535.00
Robert F. Burkhart	Patrolman	475.00
Austin L. Burns	Patrolman	475.00
Harry Bush	Patrolman	500.00
James Cope	Patrolman	500.00
Chas A. Dent	Patrolman	199.42
Curtis Elliott	Patrolman	500.00
Andrew J. Ellis	Patrolman	60.00
Dennis Huckabee	Patrolman	475.00
Clyde Hullander	Patrolman	500.00
Raymond O. James	Patrolman	500.00
Sam James	Patrolman	500.00
Melvin K. Johnson	Patrolman	450.00
Edward L. Kirkland	Patrolman	459.16
James O. Lane	Patrolman	500.00
Wm. G. Landers, Jr.	Patrolman	475.00
Donald McCullough	Patrolman	500.00
John S. Maxwell	Patrolman	475.00
Fletcher D. Miller	Patrolman	500.00
R. I. Monger	Patrolman	500.00
Wayne H. Mull	Patrolman	500.00

PAYROLL FOR:
EMPLOYEE'S OF THE SHERIFF'S OFFICE FOR THE MONTH OF JANUARY, 1970

Fred Paul	Patrolman	\$ 500.00
Wm. E. Peace	Patrolman	500.00
Ervin O. Partridge	Patrolman	500.00
Foster Phillips	Patrolman	500.00
Roy D. Penny	Patrolman	500.00
Clinton Peoples	Patrolman	450.00
Randall Rich	Patrolman	500.00
G. D. Roark	Patrolman	500.00
Chas. J. Shelton	Patrolman	500.00
Thurman Stamps	Patrolman	237.50
J. Harvey Steele	Patrolman	500.00
Donald Thompson	Patrolman	475.00
Milton Trotter	Patrolman	500.00
Willie Turner	Patrolman	433.32
James Wilkin	Patrolman	500.00
F. A. Wilson	Patrolman	450.00
John White	Patrolman	60.00
Bill Uren	Patrolman	460.00
Joe Bush	Patrolman	120.00
James Hardy	Patrolman	180.00
Claude Petty	Patrolman	120.00
E. Glenn Broyles	Court Officer	500.00
Claude Persey	Court Officer	500.00
H. R. Long	Court Officer	500.00
A. L. Dempsey	Process Server	425.00
Wm. F. Drew	Process Server	425.00
James G. Holder	Process Server	425.00
Bryant Turner	Process Server	425.00
Donald Allen	Special Officer	60.00
W. Frank Clark	Special Officer	60.00
Owen Burns	Special Officer	60.00
John R. Crawford	Special Officer	60.00
Wm. E. DeSha, Jr.	Special Officer	60.00
Mitchell Durham	Special Officer	60.00
John W. Fairbanks	Special Officer	30.00
W. H. Garner	Special Officer	60.00
Wm. Graham	Special Officer	60.00
Wm. A. Goodman	Special Officer	60.00
George Hixson	Special Officer	60.00
R. W. Janaway	Special Officer	60.00
Wayne Johnson	Special Officer	60.00
John Lanham	Special Officer	60.00
Melvin Lovelady	Special Officer	60.00
John Priddy	Special Officer	60.00
Edward E. Robinson	Special Officer	60.00
Leslie Satterfield	Special Officer	60.00
Howard Shutters	Special Officer	60.00
Luther Tilley	Special Officer	60.00
T. H. Weese	Special Officer	60.00
A. J. Wilson	Special Officer	60.00
Wm. M. Ray	Special Officer (Janitor)	120.00
Robert Allen	Special Officer (Janitor)	280.00
John Allison	Civil Officer	535.00
B. Jonah Harris	Civil Officer	535.00
W. W. Harris	Civil Officer	200.00
W. J. Moore	Civil Officer	535.00
M. L. Price	Civil Officer	535.00
E. J. Self	Civil Officer	535.00
Shelton Swafford	Civil Officer	535.00
Johnnie Wilhoite	Civil Officer	535.00
Theodore Hyatte	Civil Officer	535.00
Patrick Hatfield	Alcoholic Officer	485.00

\$ 49,877.40

HUMAN EDUCATIONAL SOCIETY, INC.
 CHILDREN'S DEPARTMENT
 FEBRUARY, 1970

Number of New Cases Investigated -----	30
Number of Old Cases Investigated -----	10
Total Number of Cases Investigated -----	40
Number of Children Involved in New Cases -----	73
Number of Children Involved in Old Cases -----	33
Total Number of Children Involved -----	106
Number of Men and Women Involved in New Cases -----	38
Number of Men and Women Involved in Old Cases -----	12
Total Number of Men and Women Involved -----	50
Total Number of Warnings Issued -----	5
Total Number of Cases in Court -----	3
Total Number of Families Given Emergency Relief -----	38
Assisting 84 Children and 33 Adults.	
Total Number of Referrals -----	26

NATURE OF NEW CASES

Destitute Circumstances -----	21
Alleged Child Neglect -----	4
Investigation for an Outside Agency -----	3
Alleged Child Abuse -----	1
Alleged Child Neglect and Disorderly Conduct -----	1

HUMANE EDUCATIONAL SOCIETY, INC.
 CITY - DIVISION
 ANIMAL DEPARTMENT - SERVICE REPORT
 FEBRUARY, 1970

Number of New Cases Investigated	10
Number of Animals Involved	10
Number of Animals in Normal Condition, Released to Owners	0
Number of Animals in Normal Condition, Released to Shelter and Down	0
Number of Animals in Shelter and Pound February 1, 1970	17
Number of Animals Received During the Month	175
	TOTAL
Number of Animals Destroyed	107
Number of Animals Placed in Homes	102
Number of Animals Released to Other	81
Number of Animals in Shelter and Pound February 31, 1970	29
	TOTAL
Total Number of Dogs Handled During the Month	13
Total Number of Dogs Handled During the Month	140
Total Number of Major Animals Handled During the Month (one cow)	172
	TOTAL
Total Number of Telephone Calls	123
Total Number of Service Calls	0
Total Number of Reported Calls	10
Total Number of Night Calls	10
Total Number of Miles Driven by Trucks	5,070

Respectfully submitted,

Arthur H. Chadwick

Arthur H. Chadwick Inc.
 Superintendent

HUMANE EDUCATIONAL SOCIETY, INC.
 EAST RIDGE - DIVISION
 ANIMAL DEPARTMENT - SERVICE REPORT
 FEBRUARY, 1970

Number of New Cases Investigated -----	3
Number of Animals Involved -----	3
Number of Animals in Normal Condition, Released to Owners -----	1
Number of Animals in Normal Condition, Released to Shelter and Dest. ---	2
Number of Animals in Shelter and Pound February 1, 1970 -----	5
Number of Animals Received During the Month -----	84
TOTAL	89
Number of Animals Destroyed -----	63
Number of Animals Placed in Homes -----	17
Number of Animals Released to Owner -----	7
Number of Animals in Shelter and Pound February 31, 1970 -----	2
TOTAL	89
Total Number of Cats Handled During the Month -----	17
Total Number of Dogs Handled During the Month -----	71
Total Number of Other Animals Handled During the Month -----	1
TOTAL	89
Total Number of Ambulance Calls -----	29
Total Number of Police Calls -----	0
Total Number of Injured Calls -----	5
Total Number of Night Calls -----	4
Total Number of Miles Driven by Trucks -----	1,682

Respectfully submitted,

Arthur L. Chadwick

Arthur L. Chadwick *me*
 Superintendent

HUMANE EDUCATIONAL SOCIETY, INC.
 HAMILTON COUNTY - DIVISION
 ANIMAL DEPARTMENT - SERVICE REPORT
 FEBRUARY, 1970

Number of New Cases Investigated -----	5
Number of Animals Involved -----	5
Number of Animals in Normal Condition, Released to Owners -----	3
Number of Animals in Normal Condition, Released to Shelter and Dest. ----	2
Number of Animals in Shelter and Pound February 1, 1970 -----	8
Number of Animals Received During the Month ---	363
TOTAL	371
Number of Animals Destroyed ---	235
Number of Animals Placed in Homes -----	57
Number of Animals Released to Owner -----	50
Number of Animals in Shelter and Pound February 31, 1970 -----	29
TOTAL	371
Total Number of Cats Handled During the Month --	51
Total Number of Dogs Handled During the Month -----	319
Total Number of Other Animals Handled During the Month -----	1
TOTAL	371
Total Number of Ambulance Calls -----	124
Total Number of Police Calls -----	3
Total Number of Injured Calls -----	13
Total Number of Night Calls -----	7
Total Number of Miles Driven by Trucks -----	28,796

Respectfully submitted,

Arthur L. Chadwick

Arthur L. Chadwick
 Superintendent

me

HUMANE EDUCATIONAL SOCIETY, INC.
 SIGNAL MOUNTAIN - DIVISION
 ANIMAL DEPARTMENT - SERVICE REPORT
 FEBRUARY, 1970

Number of New Cases Investigated -----	1
Number of Animals Involved -----	1
Number of Animals in Normal Condition, Released to Shelter and Destroyed -	1
Number of Animals Received During the Month -----	29
TOTAL	29
Number of Animals Destroyed -----	24
Number of Animals Placed in Homes -----	3
Number of Animals Released to Owner -----	1
Number of Animals in Shelter and Found February 31, 1970 -----	1
TOTAL	29
Total Number of Cats Handled During the Month -----	18
Total Number of Dogs Handled During the Month -----	11
TOTAL	29

Respectfully submitted,

Arthur L. Chadwick

Arthur L. Chadwick
 Superintendent

me

HUMANE EDUCATIONAL SOCIETY, INC.
 CITY DIVISION
 ANIMAL DEPARTMENT - SERVICE REPORT
 ANNUAL REPORT for 1969

Number of New Cases Investigated	168
Number of Animals Involved	272
Number of Animals in Normal Condition, Released to Owners	92
Number of Animals in Normal Condition, Released to Shelter and Dest. ---	20
Number of Animals Died, Heads sent to Health Dept. & Report Negative ---	1
Number of Animals in Shelter and Pound January 1, 1970	31
Number of Animals Received During the Year	6046
TOTAL	5275
Number of Animals Destroyed	2475
Number of Animals Placed in Homes	1178
Number of Animals Released to Owner	780
Number of Animals in Shelter and Pound December 31, 1969	13
TOTAL	5178
Total Number of Cats Handled During the Year	2717
Total Number of Dogs Handled During the Year	6592
Total Number of Other Animals Handled During the Year	706
(2 rabbits, 680 pigeons, 6 cats, 6 ducks, 1 squirrel, 2 monkeys, 1 parakeet, 10 pigs, 1 bat, 3 ponies, 3 chickens, 1 opossum, 1 crow) TOTAL	
TOTAL	9175
Total Number of Ambulance Calls	4498
Total Number of Police Calls	12
Total Number of Injured Calls	272
Total Number of Night Calls	145
Total Number of Miles Driven by Trucks	35,012

Respectfully submitted,

Arthur L. Chadwick

Arthur L. Chadwick
 Superintendent

HUMANE EDUCATIONAL SOCIETY, INC.
 EAST RIDGE DIVISION
 ANIMAL DEPARTMENT - SERVICE REPORT
 ANNUAL REPORT For 1969

Number of New Cases Investigated -----	29
Number of Animals Involved -----	29
Number of Animals in Normal Condition, Released to Owners -----	14
Number of Animals in Normal Condition, Released to Shelter and Dest. -	14
Number of Animals Died, Heads sent to Health Dept. & Report Negative -	1
Number of Animals in Shelter and Pound January 1, 1970 -----	3
Number of Animals Received During the Year -----	1198
TOTAL	1201
Number of Animals Destroyed -----	829
Number of Animals Placed in Homes -----	235
Number of Animals Released to Owner -----	133
Number of Animals in Shelter and Pound December 31, 1969 -----	4
TOTAL	1201
Total Number of Cats Handled During the Year -----	510
Total Number of Dogs Handled During the Year -----	680
Total Number of Other Animals Handled During the Year -----	11
(2 Chickens, 3 Rabbits, 1 Pigeon, 1 O'possum, 1 Duck, 1 Pig, 2 Ponies)	1201
Total Number of Ambulance Calls -----	705
Total Number of Police Calls -----	17
Total Number of Injured Calls -----	45
Total Number of Night Calls -----	23
Total Number of Miles Driven by Trucks -----	32,823

Respectfully submitted,

Arthur L. Chadwick

Arthur L. Chadwick
 Superintendent

HUMANE EDUCATIONAL SOCIETY, INC.
 HAMILTON COUNTY DIVISION
 ANIMAL DEPARTMENT - SERVICE REPORT
 ANNUAL REPORT for 1969

Number of New Cases Investigated	85
Number of Animals Involved	88
Number of Animals in Normal Condition, Released to Owners	40
Number of Animals in Normal Condition, Released to Shelter and Dest. ---	37
Number of Animals Died, Heads sent to Health Dept. & Report Negative ---	11
Number of Animals in Shelter and Pound January 1, 1970	14
Number of Animals Received During the Year	4495
TOTAL	4509
Number of Animals Destroyed	3658
Number of Animals Placed in Homes	536
Number of Animals Released to Owner	307
Number of Animals in Shelter and Pound December 31, 1969	8
TOTAL	4509
Total Number of Cases Handled During the Year	1585
Total Number of Dogs Handled During the Year	2901
Total Number of Other Animals Handled During the Year	23
(1 Cow, 1 Fox, 1 Otter, 1 Goose, 1 Goat, 2 Hens, 3 Puppies, 1 Rabbit, 4 Pigeons, 3 Pigs)	TOTAL 4509
Total Number of Animal Care Calls	1475
Total Number of Police Calls	21
Total Number of Injured Calls	69
Total Number of Night Calls	20
Total Number of Miles Driven by Trucks	52,591

Respectfully submitted,

Arthur L. Chadwick

Arthur L. Chadwick
 Superintendent

HUMANE EDUCATIONAL SOCIETY, INC.
 SIGNAL MOUNTAIN DIVISION
 ANIMAL DEPARTMENT - SERVICE REPORT
 ANNUAL REPORT for 1969

Number of New Cases Investigated -----	6
Number of Animals Involved - -----	6
Number of Animals in Normal Condition, Released to Owners -----	4
Number of Animals in Normal Condition, Released to Shelter and Dest. ---	3
Number of Animals in Shelter and Pound January 1, 1970 -----	1
Number of Animals Received During the Year -----	262
TOTAL	263
Number of Animals Destroyed -----	198
Number of Animals Placed in Homes -----	30
Number of Animals Released to Owner -----	35
Number of Animals in Shelter and Pound December 31, 1969 -----	0
TOTAL	263
Total Number of Cats Handled During the Year -----	109
Total Number of Dogs Handled During the Year -----	151
Total Number of Other Animals Handled During the Year -----	3
(1 Skunk, 1 Monkey, 1 Bat) TOTAL	263
Total Number of Ambulance Calls -----	59
Total Number of Police Calls -----	3
Total Number of Injured Calls -----	4
Total Number of Night Calls -----	5

Respectfully submitted,

Arthur L. Chadwick

Arthur L. Chadwick *me*
 Superintendent

HUMANE EDUCATIONAL SOCIETY, INC.
 ANNUAL REPORT FOR 1969
 CITY DIVISION

Balance Brought Forward	\$ 7,335.00
City Income	20,310.00
Other Receipts	7,000.00
Disbursements	(27,310.00)
Balance on Hand	\$ 7,335.00

RECEIPTS

City of Chattanooga	\$ 25,733.33
Reserve Fund	4,510.00
Hamilton County	1,000.00
Log Tag Sales	20,771.30
Director Board	4,710.50
Animal Fees	2,567.40
Donations and Miscellaneous	1,425.00
	<u>\$ 70,717.53</u>

DISBURSEMENTS

Salaries	\$ 9,902.11	Electricity	\$ 122.00
Travel	36,370.78	Heat	100.00
Supplies	2,232.14	Shelter and Pound	3,180.00
Equipment	1,218.29	New Equipment	7,100.00
Telephone	515.56	Repairs to Furn. & Equip.	3,000.00
Printing and Stationery	902.59	Repairs to Building	1,000.00
Office	51.60	Insurance	2,100.00
Food Supplies	343.12	Publication and Contracts	1,000.00
Animal Care	2,586.73	National Deeds	1,000.00
Depreciation	1,236.15	Travel and Convention	1,000.00
Depreciation	1,875.31	Material Self of	1,000.00
	<u>GRAND TOTAL DISBURSEMENTS</u>		<u>\$ 27,310.00</u>

HUMANI EDUCATIONAL SOCIETY, INC.
ANNUAL REPORT FOR 1969
EAST RIDGE DIVISION

Balance Brought Forward -----	\$ 597.46
Agency Income -----	<u>11,023.10</u>
Total Income -----	11,620.56
Total Disbursements -----	<u>8,308.85</u>
Balance on Hand -----	\$ 3,311.71

RECEIPTS

City of East Ridge -----	\$ 5,602.10
Dog Tag Sales -----	4,144.00
Shelter Board -----	623.50
Pound Fees -----	633.50
Refunds and Miscellaneous -----	20.00
	<u>\$11,023.10</u>

DISBURSEMENTS

Salaries -----	289.33	General Expense -----	365.45
Wages -----	6,175.48	Sedan Expense -----	21.72
Taxes -----	301.89	Electricity -----	16.55
Retirement -----	301.81	Shelter and Pound -----	290.79
Telephone -----	105.17	New Equipment -----	205.90
Printing and Stationery -----	156.87	Repairs to Furn. & Equip. ---	13.22
Postage -----	2.68	Insurance -----	31.14
Office Supplies -----	28.30	Contracts -----	2.46
	TOTAL DISBURSEMENTS		<u>\$8,308.85</u>

HUMANE EDUCATIONAL SOCIETY, INC.
ANNUAL REPORT FOR 1969
HAMILTON COUNTY DIVISION

Balance Brought Forward	\$ 1,518.80
Agency Income	<u>31,338.18</u>
Total Receipts	32,856.98
Total Disbursements	<u>29,397.06</u>
Balance on Hand	\$ 3,459.92

R E C E I P T S

Hamilton County	\$ 14,990.48
Dog Tag Sales	12,501.00
Shelter Board	2,130.00
Pound Fees	1,641.70
Refunds and Miscellaneous	<u>75.00</u>
	\$ 31,338.18

D I S B U R S E M E N T S

Salaries	1,782.49	Truck Expense	1,136.43
Wages	18,515.99	Electricity	119.12
Taxes	1,050.56	Shelter and Pound	2,036.24
Retirement	160.48	New Equipment	1,351.93
Telephone	127.34	Repairs to Furn. & Equip.	81.99
Printing and Stationery	501.16	Repairs to Building	133.38
Postage	52.56	Insurance	191.92
Office Supplies	174.18	Travel and Convention	10.00
General Expense	1,841.65	Contracts	<u>5.10</u>
Sedan Expense	115.76	TOTAL DISBURSEMENTS	\$29,397.06

HUMANE EDUCATIONAL SOCIETY, INC.
 ANNUAL REPORT FOR 1969
 SIGNAL MOUNTAIN DIVISION

Balance Brought Forward	\$ 688.36
Agency Income	<u>3,812.29</u>
Total Receipts	4,500.65
Total Disbursements	<u>3,141.04</u>
Balance on Hand	\$ 1,359.61

R E C E I P T S

Signal Mountain	\$ 2,708.29
Dog Tag Sales	814.50
Shelter Board	121.00
Pound Fees	160.50
Refunds and Miscellaneous	<u>8.00</u>
	\$ 3,812.29

D I S B U R S E M E N T S

Salaries	113.69	Truck Expense	107.37
Wages	1,506.45	Electricity	5.58
Taxes	92.89	Shelter and Pound	224.76
Retirement	24.68	New Equipment	168.20
Telephone	12.24	Repairs to Furn. & Equip.	5.23
Printing and Stationery	83.52	Insurance	12.23
Postage	1.07	National Dues	.97
Office Supplies	24.21	Travel and Convention	<u>20.22</u>
General Expense	421.50	TOTAL DISBURSEMENTS	\$3,141.04
Sedan Expense	16.23		

CHILDREN'S DEPARTMENT
ANNUAL REPORT FOR 1969

Number of New Cases Investigated	330
Number of Old Cases Investigated	136
Total Number of Cases Investigated	466
Number of Children Involved in New Cases	785
Number of Children Involved in Old Cases	414
Total Number of Children Involved	1199
Number of Men and Women Involved in New Cases	493
Number of Men and Women Involved in Old Cases	187
Total Number of Men and Women Involved	680
Total Number of Warnings Issued	61
Total Number of Cases in Court	43
Total Number of Families Given Emergency Relief assisting 374 Children and 349 Adults.	258
Total Number of Referrals	369

NATURE OF NEW CASES

Alleged Child Abuse and Neglect	3
Child Neglect	24
Disturbing Circumstances	173
High and Debauched Circumstances	2
Unsanitary (In or Outside Agency)	16
Abuse and Neglect	5
Home Care	2
Alleged Contributing to Delinquency of a Minor	12
Alleged In-law's Harassment	7
Abandoned Children	5
Abuse of Power	3
Child Abuse	4
Child in Need of Special Services	2
Abuse of Power	1
Child Abuse and Neglect	21
Contributing to the Delinquency of Minor Children	4

ANNUAL REPORT for 1988 CONTINUED - PAGE 2

Assaults on Minor Children	3
Unmanageable Child	2
Alleged Child Abuse	3
Alleged Drunk and Disorderly	2
Public Profanity and Disorderly Conduct	3
Arrested Mother for Shop-lifting	7
Alleged Child Neglect and Abuse (not founded)	1
Alleged Neglect and Lunacy	3
Alleged Child Neglect (not founded)	6
Child Unattended	7
Alleged Disorder	1
Child Custody	2
Alleged Child Abuse (not founded)	1
Arrested for Shop Lifting	7
Alleged Neglect and Abuse	3
Destitute Circumstances and Alleged Neglect	2
Unmanageable Child and Alleged Abuse	7
Alleged Assault	7
Intoxicated Child	3
Alleged Attempted Assault and Battery of Minor Children	1

REPORT OF DAVID M. RAMSEY, COUNTY COURT CLERK
FOR THE MONTH OF JANUARY, 1970.

FEES, COMMISSIONS AND DISBURSEMENTS

David M. Ramsey -----	\$ 1,375.00
Estil Varner -----	790.00
Joseph J. Tocco -----	690.00
Mary Ella Foster -----	515.00
Donald Hixson -----	590.00
Everett Schaerer -----	590.00
Edna Wiseman -----	500.00
Frances Marlowe -----	500.00
Theresa Stanley -----	475.00
Minnie H. Wade -----	475.00
Kittie B. Wallace -----	475.00
Carolyn Williams -----	500.00
Exie R. Osborne -----	500.00
Ruth E. Schmid -----	475.00
Barbara Adams -----	475.00
Rubye Henley -----	475.00
Ray Fisher -----	475.00
Walter Newman -----	475.00
T. Gordon Baker -----	475.00
Carolyn Baggett -----	475.00
Dorothy Bowling -----	475.00
Lilyan Lucas -----	475.00
Gwendolyn Fletcher -----	425.00
Betty Sutherland -----	425.00

TOTAL REGULARS \$ 13,100.00

Extra Clerk Hire	\$ 136.30	
Auto Expense	350.00	
Dorothy Brammer	5.50	
Postmaster (Stamps)	18.00	
County Court Clerk (Annual Regional Meeting)	46.04	
County Court Clerk (Travel Expense)	68.69	
Refund on Merchants Ad Valorem License #22136	3.66	
		TOTAL OTHER <u>628.19</u>

Total Disbursements \$ 13,728.19

Fees and Commissions for January 1970. \$ 14,285.12

Excess Fees for September, October,

November and December, 1969. \$ 4,511.57

\$ 18,796.69

Less Disbursements \$ 13,728.19

EXCESS FEES \$ 5,068.50

This is to certify that this is a true and correct report of the receipts and disbursements for this period.

David M. Ramsey

DAVID M. RAMSEY - COUNTY COURT CLERK

REPORT OF DAVID M. RAMSEY, COUNTY COURT CLERK
FOR THE MONTH OF FEBRUARY, 1970.

FEEs, COMMISSIONS AND DISBURSEMENTS

David M. Ramsey -----	\$ 1,375.00
Estil Varner -----	790.00
Joseph Tocco -----	690.00
Mary Ella Foster -----	515.00
Donald Hixson -----	590.00
Everett Schaerer -----	590.00
Edna Wiseman -----	500.00
Frances Marlowe -----	500.00
Theresa Stanley -----	475.00
Minnie H. Wade -----	475.00
Kittie B. Wallace -----	475.00
Carolyn Williams -----	500.00
Exie R. Osborne -----	500.00
Ruth E. Schmid -----	475.00
Barbara Adams -----	475.00
Ruby Henley -----	475.00
Ray Fisher -----	475.00
Walter Newman -----	475.00
T. Gordon Baker -----	475.00
Carolyn Baggett -----	475.00
Dorothy Bowling -----	475.00
Lilyan Lucas -----	475.00
Gwendolyn Fletcher -----	425.00
Betty Sutherland -----	425.00

TOTAL REGULARS

\$ 13,100.00

Extra Clerk Hire	\$ 500.00
Extra Clerk Hire (Auto)	1627.50
Auto Expense	350.00
Un-Loading License Plates	45.00
Mrs. Dorothy Brammer	23.50
County Court Clerk (Travel Expense)	35.50
Postmaster (Stamps)	18.00

Total Others

\$ 2,599.50

Total Disbursements

\$ 15,699.50

Fees and Commissions for February, 1970

\$ 21,052.12

Excess fees for September, October, November,
December, 1969 and January, 1970.

\$ 4,511.57

\$ 25,563.69

Less Disbursements

\$ 15,699.50

EXCESS FEES

\$ 9,864.19

This is to certify that this is a true
and correct report of the receipts and
disbursements for this period.

David M. Ramsey

DAVID M. RAMSEY - COUNTY COURT CLERK

REPORT OF DAVID M. RAMSEY, COUNTY COURT CLERK
FOR THE MONTH OF MARCH, 1970.

FEES, COMMISSIONS AND DISBURSEMENTS

David M. Ramsey -----	\$ 1,375.00
Estil Varner -----	790.00
Joseph Tocco -----	690.00
Mary Ella Foster -----	515.00
Donald Hixson -----	590.00
Everett Schaerer -----	590.00
Edna Wiseman -----	500.00
Frances Marlowe -----	500.00
Theresa Stanley -----	475.00
Minnie H. Wade -----	475.00
Kittie B. Wallace -----	475.00
Carolyn Williams -----	500.00
Exie R. Osborne -----	500.00
Ruth E. Schmid -----	475.00
Barbara Adams -----	475.00
Ruby Henley -----	475.00
Ray Fisher -----	475.00
Walter Newman -----	475.00
T. Gordon Baker -----	475.00
Carolyn Baggett -----	475.00
Dorothy Bowling -----	475.00
Lilyan Lucas -----	475.00
Gwendolyn Fletcher -----	425.00
Betty Sutherland -----	450.00

TOTAL REGULARS

\$ 13,125.00

Extra Clerk Hire	\$ 700.00
Extra Clerk Hire (Auto)	6336.78
Auto Expense	350.00
Dorothy Brammer	17.50
Dorothy Brammer	9.50
William A. Johnson (Adm. of The Howard J. Johnson	<u>146.35</u>

TOTAL OTHERS \$ 7,560.13

Total Disbursements

\$ 20,685.13

Fees and Commissions for March, 1970.

\$ 50,240.23

Excess fees for September, October, November,
December, 1969. January and February, 1970.

\$ 9,864.19

\$ 60,104.42

Less Disbursements

\$ 20,685.13

EXCESS FEES

\$ 39,419.29

This is to certify that this is a true
and correct report of the receipts and
disbursements for this period.



DAVID M. RAMSEY - COUNTY COURT CLERK



A P R I L T E R M 1 9 7 0

STATE OF TENNESSEE)

WEDNESDAY, APRIL 15, 1970

COUNTY OF HAMILTON)

BE IT REMEMBERED, That on this the 15th day of April, 1970, a Regular Meeting of the County Council was begun and held at the Courthouse, in the City of Chattanooga, when the following proceedings were had, to-wit:-

Present and presiding, the Honorable Chester L. Frost, Chairman.

The County Court Clerk called the Roll of the County Council, and the following, constituting a Quorum, answered to their names: Councilman Mayfield, Councilman Patten, Councilman Winningham and Judge Frost. Total present-4. Absent-0.

ON MOTION of Councilman Mayfield, seconded by Councilman Patten, to dispense with the reading of the Minutes of the previous meeting, treat same as read, approved, made a matter of record and filed. The foregoing Motion was unanimously Adopted by Acclamation. Total present-4. Absent-0.

ON MOTION of Judge Frost, seconded by Councilman Mayfield, that the resignation of Councilman Howard Callaway be accepted and that the letter of resignation be made a part of the Minutes of the County Council, and also comments from Judge Frost in accepting the resignation be made a matter of record. The foregoing Motion was unanimously Adopted by Acclamation. Total present-4. Absent-0.

* * * * *

7433 Preston Circle
Chattanooga, Tennessee 37421
April 10, 1970

The Honorable Chester L. Frost
Hamilton County Judge
201 Hamilton County Court House
Chattanooga, Tennessee 37402

RE: J. Howard Callaway's Resignation

Sir:

I wish to tender my resignation, effective immediately, as a member of the Hamilton County Council, the reason being a conflict of interests.

Unhappily, I possess neither that eloquence of diction, that poetry of imagination, nor that brilliance of metaphor to tell you how much I regret the necessity of this action.

To be integrated with such a fine and great group of men, who are so noble, arouses a sense of pride....and yet of humility....which will be with me always.

Very truly yours,
/s/ J. Howard Callaway

J. Howard Callaway

JHC:fa

cc: Councilmen Mayfield, Patten
and Winningham

* * * * *

A P R I L . T E R M 1 9 7 0

Office of the County Judge

HAMILTON COUNTY, TENNESSEE
Chester L. Frost, Judge

Chattanooga, Tennessee 37402
April 11, 1970

It is with sincere regret that I receive and accept the resignation of Councilman Howard Callaway from the Hamilton County Council, and speaking for all members of the Council I want to thank him for his valued service in this position. Councilman Callaway has been a good and valued member of our Council and we shall miss him in the days ahead. He has given good and valid reasons for this action and we wish him well in the future.

/s/ Chester L. Frost
Chester L. Frost
County Judge

RESOLUTION - TITLE - REZONING FROM AGRICULTURAL DISTRICT TO RURAL RESIDENTIAL DISTRICT A TRACT OF LAND BEING A PART OF THE L. B. AUSTIN TRACT AND PART OF TRACT 4, LOT 2 OF THE FORMER LOU GIBSON TRACT. THIS TRACT IS LOCATED SOME 365' NORTHWEST OF THE WEST LINE OF OLD HIXSON PIKE, FRONTS 325.17' ON THE NORTH LINE OF AUSTIN ROAD AND EXTENDS NORTHEASTWARDLY 180.7' TO THE NORTHEAST CORNER OF THE ALFRED HIXSON PROPERTY: THENCE NORTHWESTWARDLY ALONG THE REAR PROPERTY LINES OF HIXSON, MAJOR A. JENKINS, AND SAM MANNON 426' TO THE REAR LINE OF LOT 17, SMITHWOOD SUBDIVISION: THENCE NORTHEASTWARDLY ALONG THE REAR LOT LINES OF LOTS 17, 16, 15 AND 14 FOR 273.88'; THENCE SOUTHEASTWARDLY 630'; THENCE SOUTHWESTWARDLY ALONG THE WEST PROPERTY LINE OF ROBERT L. HIXSON FOR 145.7'; THENCE SOUTHEASTWARDLY ALONG THE SOUTH LINE OF THE HIXSON TRACT 157'; THENCE SOUTHWESTWARDLY BEING 340' WEST OF AND PARALLEL WITH THE CENTER LINE OF OLD HIXSON PIKE (ZONED RURAL RESIDENTIAL) FOR 155'; THENCE NORTHWESTWARDLY 112' TO NORTHWEST CORNER OF J. O. RIDDLE PROPERTY: THENCE SOUTHWESTWARDLY ALONG THE WEST LINE OF THE RIDDLE PROPERTY FOR 184.6' TO THE NORTH LINE OF AUSTIN ROAD, THE POINT OF BEGINNING.

BE IT RESOLVED, BY THE COUNTY COUNCIL OF HAMILTON COUNTY, TENNESSEE, IN SESSION ASSEMBLED:--

WHEREAS, Messrs. L. B. Austin, Jr. and Ray Moss, Jr. petitioned The Chattanooga-Hamilton County Regional Planning Commission to rezone a tract of land on Old Hixson Pike and Austin Road and said Planning Commission after hearing recommended that said petition be approved; and

WHEREAS, Messrs. Austin and Moss requested that the County Council consider said petition and notice has been published in a newspaper in general circulation in Hamilton County that the County Council would hold a public hearing on April 15, 1970, concerning the passage of this Resolution, as required by law, and such hearing having been held.

NOW, THEREFORE, BE IT RESOLVED, BY THE COUNTY COUNCIL OF HAMILTON COUNTY, TENNESSEE, IN SESSION ASSEMBLED: That the Zoning Resolution of Hamilton County be

A P R I L T E R M 1 9 7 0

amended to rezone from Agricultural District to Rural Residential District a tract of land being a part of the L. B. Austin tract and part of Tract 4, Lot 2 of the former Lou Gibson Tract. This tract is located some 365' Northwest of the West line of Old Hixson Pike, fronts 325.17' on the North line of Austin Road and extends Northeastwardly 180.7' to the Northeast corner of the Alfred Hixson Property; thence Northwestwardly along the rear property lines of Hixson, Major A. Jenkins, and Sam Mannon 426' to the rear line of Lot 17, Smithwood Subdivision; thence Northeastwardly along the rear lot lines of Lots 17, 16, 15 and 14 for 273.88'; thence Southeastwardly 630'; thence Southwestwardly along the West property line of Robert L. Hixson for 145.7'; thence Southeastwardly along the South line of the Hixson tract 157'; thence Southwestwardly being 340' West of and parallel with the center line of Old Hixson Pike (zoned Rural Residential) for 155'; thence Northwestwardly 112' to Northwest corner of J. O. Riddle property; thence Southwestwardly along the West line of the Riddle property for 184.6' to the North line of Austin Road, the point of beginning.

BE IT FURTHER RESOLVED, that this Resolution take effect from and after its passage, the public welfare requiring it.

/s/ Jack D. Mayfield
MEMBER OF THE COUNTY COUNCIL

ON MOTION of Councilman Mayfield, seconded by Councilman Patten, the foregoing Resolution was unanimously Adopted by Acclamation. Total present-4. Absent-0.

RESOLUTION-TITLE-REZONING FROM AGRICULTURAL DISTRICT TO RURAL RESIDENTIAL DISTRICT A TRACT OF LAND BEING THE EAST 1/2 OF LOT 3, LOTS 4 & 5, BLOCK 7, WEST SIDE LAND COMPANY'S ADDITION TO TIFTONIA. THIS TRACT FRONTS 175' ON THE NORTH LINE OF KELLEY'S FERRY ROAD, FRONTS 143' ON THE WEST LINE OF DOWER ROAD AND EXTENDS NORTHWESTWARDLY 207.5' ALONG THE BURT TRACT, THENCE SOUTHEASTWARDLY 221.6' TO KELLEY'S FERRY ROAD, THE POINT OF BEGINNING.

BE IT RESOLVED, BY THE COUNTY COUNCIL OF HAMILTON COUNTY, TENNESSEE, IN SESSION ASSEMBLED:-

WHEREAS, Mr. Ernest D. Crane petitioned The Chattanooga-Hamilton County Regional Planning Commission to rezone a tract of land located on Kelley's Ferry Road and Dower Road and said Planning Commission after hearing recommended that said petition be approved; and

WHEREAS, Mr. Crane requested that the County Council consider said petition and notice has been published in a newspaper in general circulation in Hamilton County that the County Council would hold a public hearing on April 15, 1970, concerning the passage of this Resolution, as required by law, and such hearing having been held.

NOW, THEREFORE, BE IT RESOLVED, BY THE COUNTY COUNCIL OF HAMILTON COUNTY, TENNESSEE, IN SESSION ASSEMBLED: That the Zoning Resolution of Hamilton County be amended to rezone from Agricultural District to Rural Residential District a tract of land being the East 1/2 of Lot 3, Lots 4 & 5, Block 7, West Side Land Company's Addition to Tiftonia. This tract fronts 175' on the North line of Kelley's Ferry Road, fronts 143' on the West line of Dower Road and extends Northwestwardly 207.5' along the Burt

A P R I L T E R M 1 9 7 0

Tract, thence Southeastwardly 221.6' to Kelley's Ferry Road, the point of beginning.

BE IT FURTHER RESOLVED, that this Resolution take effect from and after its passage, the public welfare requiring it.

/s/ Richard H. Winningham
MEMBER OF THE COUNTY COUNCIL

ON MOTION of Councilman Winningham, seconded by Councilman Mayfield, the foregoing Resolution was unanimously Adopted by Acclamation. Total present-4. Absent-0.

RESOLUTION-TITLE-REZONING FROM URBAN RESIDENTIAL
DISTRICT TO LOCAL BUSINESS DISTRICT A TRACT OF
LAND BEING A PART OF THE DAVID P. CASEY TRACT.
THIS TRACT FRONTS 112' ON THE EAST LINE OF HIXSON PIKE,
FRONTS 125' ON THE NORTH LINE OF ALBERT LANE AND EXTENDS
NORTHEASTWARDLY 118.5' TO A POINT IN THE EXTENDED DIVID-
ING LINE OF LOTS 39 AND 40 OF DALE ACRES SUBDIVISION;
THENCE NORTHWESTWARDLY 125' TO HIXSON PIKE, THE POINT OF
BEGINNING.

BE IT RESOLVED, BY THE COUNTY COUNCIL OF HAMILTON COUNTY, TENNESSEE, IN
SESSION ASSEMBLED:-

WHEREAS, Mr. David P. Casey petitioned The Chattanooga-Hamilton County Regional Planning Commission to rezone a tract of land located on Hixson Pike and Albert Lane and said Planning Commission after hearing recommended that said petition be approved; and

WHEREAS, Mr. Casey requested that the County Council consider said petition and notice has been published in a newspaper in general circulation in Hamilton County that the County Council would hold a public hearing on April 15, 1970, concerning the passage of this Resolution, as required by law, and such hearing having been held.

NOW, THEREFORE, BE IT RESOLVED, BY THE COUNTY COUNCIL OF HAMILTON COUNTY, TENNESSEE, IN SESSION ASSEMBLED: That the Zoning Resolution of Hamilton County be amended to rezone from Urban Residential District to Local Business District a tract of land being a part of the David P. Casey tract. This tract fronts 112' on the East line of Hixson Pike, fronts 125' on the North line of Albert Lane and extends Northeastwardly 118.5' to a point in the extended dividing line of Lots 39 and 40 of Dale Acres Sub-division; thence Northwestwardly 125' to Hixson Pike, the point of beginning.

BE IT FURTHER RESOLVED, that this Resolution take effect from and after its passage, the public welfare requiring it.

/s/ Cartter Patten
MEMBER OF THE COUNTY COUNCIL

ON MOTION of Councilman Patten, seconded by Councilman Mayfield, the foregoing Resolution was unanimously Adopted by Acclamation. Total present-4. Absent-0.

ON MOTION of Judge Frost, seconded by Councilman Mayfield, that the Budget Request of the Chattanooga-Hamilton County Health Department, in the amount of \$684,195, be made a part of the Minutes of the County Council. (Report not for copy). The foregoing Motion was unanimously Adopted by Acclamation. Total present-4. Absent-0.

A P R I L T E R M 1 9 7 0

ON MOTION of Councilman Mayfield, seconded by Councilman Patten, that the appointment of Mr. J. Otis Brown to the Juvenile Court Commission be approved and ratified. The foregoing Motion was unanimously Adopted by Acclamation. Total present-4. Absent-0.

* * * * *

April 6, 1970

Judge Chester L. Frost
County Court House
Chattanooga, Tennessee

Honorable Judge Chester Frost:

The Juvenile Court Commission at it's March meeting has selected Mr. J. Otis Brown, for recommendation to the County Council for membership on the Juvenile Court Commission.

We feel he will make a fine contribution to our commission and would respectfully request the County Council to move his appointment.

Sincerely,

/s/ Dr. David Dzik
Dr. David Dzik
Chairman Juvenile Court Commission

DD:mg

* * * * *

April 15, 1970

Dr. David Dzik, Chairman
The Juvenile Court Commission
224 N. Highland Park Avenue
Chattanooga, Tennessee 37404

Dear Dr. Dzik:

Please be advised that the County Council confirmed the selection of Mr. J. Otis Brown as a member of the Juvenile Court Commission at its regular meeting today.

Yours very truly

Chester L. Frost
County Judge

CLF/kp

RESOLUTION-TITLE-AMENDING RESOLUTION OF MARCH 18, 1970 ENTITLED "CLOSURE AND ABANDONMENT OF THE FOLLOWING STREETS AND ALLEY LOCATED IN BLOCKS A, B, C, & D, WEST CHATTANOOGA LAND COMPANY'S SUBDIVISION AND IN THE FRED MITCHELL TRACT:

1. THIS 20' ALLEY BEGINS AT THE EAST LINE OF LOT 2, BLOCK A AND EXTENDS SOUTHEASTWARDLY SOME 1560' TO THE WEST LINE OF LOT 1, BLOCK D.

2. THIS 50' UNOPENED STREET (TENNESSEE STREET) BEGINS AT THE SOUTH LINE OF PAN GAP ROAD AND EXTENDS SOUTHWESTWARDLY BETWEEN LOT 10, BLOCK A AND LOT 1, BLOCK B A DISTANCE OF 140' TO THE NORTH LINE OF AN ALLEY (ITEM 1).

3. THIS 40' UNOPENED STREET (KENTUCKY STREET) BEGINS AT THE SOUTH LINE OF PAN GAP ROAD AND EXTENDS SOUTHWESTWARDLY BETWEEN LOT 10, BLOCK B AND LOT 1, BLOCK C A DISTANCE OF 140' TO THE NORTH LINE OF AN ALLEY (ITEM 1).

4. THIS 40' UNOPENED STREET (NEW YORK AVENUE) BEGINS

A P R I L T E R M 1 9 7 0

AT THE SOUTH LINE OF PAN GAP ROAD AND EXTENDS SOUTHWESTWARDLY BETWEEN LOT 10, BLOCK C AND LOT 1, BLOCK D A DISTANCE OF 140' TO THE NORTH LINE OF AN ALLEY (ITEM 1). SUBJECT TO THE APPROVAL OF THE COUNTY ENGINEER AND PUBLIC UTILITY EASEMENTS BY ADDING:

5. THIS 30' UNOPENED STREET (LOOKOUT LAKE ROAD) BEGINS 585' WEST OF RACCOON TRAIL AT THE EAST PROPERTY LINE OF THE FRED MITCHELL ESTATE AND EXTENDS WESTWARDLY SOME 1020' TO THE EAST PROPERTY LINE OF LOT 11, CHAR MAC HILLS SUBDIVISION.

BE IT RESOLVED BY THE COUNTY COUNCIL OF HAMILTON COUNTY, TENNESSEE, IN SESSION ASSEMBLED:--

WHEREAS, One Street was inadvertently omitted from the Resolution approved on March 18, 1970.

NOW, THEREFORE, BE IT RESOLVED, that the Resolution of the Hamilton County Council of March 18, 1970 closing certain streets and alleys located in Blocks A, B, C, & D, West Chattanooga Land Company's Subdivision and in the Fred Mitchell Tract is hereby amended by adding thereto #5. This 30' unopened street (Lookout Lake Road) beginning 585' West of Raccoon Trail at the East property line of the Fred Mitchell Estate and extending Westwardly some 1020' to the East property line of Lot 11, Char Mac Hills Subdivision.

BE IT FURTHER RESOLVED, that this Resolution take effect from and after its passage, the public welfare requiring it.

/s/ Cartter Patten
MEMBER OF THE COUNTY COUNCIL

ON MOTION of Councilman Patten, seconded by Councilman Winningham, the foregoing Resolution was unanimously Adopted by Acclamation. Total present-4. Absent-0.

RESOLUTION-TITLE-TO DECLARE TOWNE HILLS DRIVE,
TOWNE HILLS LANE, THORNHILL LANE, HILLBROOK LANE,
DONOVAN LANE AND LOCUST LANE DISTRICT ROADS.

BE IT RESOLVED, BY THE COUNTY COUNCIL OF HAMILTON COUNTY, TENNESSEE, IN SESSION ASSEMBLED:-

THAT, Towne Hills Drive extending from Guth Road in an easterly direction 0.43 of a mile to a turn-around; that Towne Hills Lane extending from Towne Hills Drive in a westerly direction 0.10 of a mile to a turn-around; that Thornhill Lane extending from Towne Hills Drive in a southerly direction 0.04 of a mile to a turn-around; that Hillbrook Lane extending from Towne Hills Drive in a northerly direction 0.03 of a mile to a turn-around; that Donovan Lane extending from Towne Hills Drive in a northerly direction 0.05 of a mile to a turn-around; and that Locust Lane extending from Towne Hills Drive in an easterly direction 0.06 of a mile to a turn-around, be declared district roads 2nd Class.

The above named roads are in the 3rd Civil District, in Towne Hills Subdivision, have a 50' R/W, a 4" stone base, a 2" plant mix pavement with asphalt curbs and were built by Road Builders, Inc. for the developers: Maddox & Carmack.

A P R I L T E R M 1 9 7 0

BE IT FURTHER RESOLVED, That this Resolution take effect from and after its passage, the public welfare requiring it.

/s/ Richard H. Winningham
MEMBER OF THE COUNTY COUNCIL

RESOLUTION-TITLE-TO DECLARE GREEN GROVE DRIVE
A DISTRICT ROAD.

BE IT RESOLVED, BY THE COUNTY COUNCIL OF HAMILTON COUNTY, TENNESSEE, IN
SESSION ASSEMBLED:-

THAT, Green Grove Drive extending from Walnut Road in a southeasterly direction 0.23 of a mile to Green Grove Ave. (un-opened 40' R/W), be declared a district road 2nd Class.

The above named road is in the 3rd Civil District, in Green Grove Subdivision, has a 50' R/W, a 4" stone base, a 2" plant mix pavement with asphalt curbs and was built by Brown Brothers Construction Company for the developer: Mr. Orlin Edwards.

BE IT FURTHER RESOLVED, That this Resolution take effect from and after its passage, the public welfare requiring it.

/s/ Richard H. Winningham
MEMBER OF THE COUNTY COUNCIL

RESOLUTION-TITLE-TO DECLARE TRICIA DRIVE
A DISTRICT ROAD.

BE IT RESOLVED, BY THE COUNTY COUNCIL OF HAMILTON COUNTY, TENNESSEE, IN
SESSION ASSEMBLED:-

THAT, Tricia Drive extending from the end of the present district road at the east line of lots 23 and 30 in an easterly, northerly, westerly and southerly direction 0.32 of a mile back to Tricia Drive, be declared a district road 2nd Class.

The above road is in the 2nd Civil District, in Unit #2 of Lake Shore Hills Subdivision, has a 50' R/W, a 4" stone base, an asphaltic penetration pavement and was built by B. Brown for the developer: Mr. G. B. Pierce.

BE IT FURTHER RESOLVED, That this Resolution take effect from and after its passage, the public welfare requiring it.

/s/ Richard H. Winningham
MEMBER OF THE COUNTY COUNCIL

ON MOTION of Councilman Winningham, seconded by Councilman Patten, the three (3) foregoing Resolutions were unanimously Adopted by Acclamation. Total present-4. Absent-0.

RESOLUTION-TITLE-AUTHORIZING THE COUNTY JUDGE TO
EXECUTE A CONTRACT WITH THE DEPARTMENT OF HIGHWAYS
OF THE STATE OF TENNESSEE AND THE CITY OF CHATTANOOGA,
TENNESSEE ON PROJECT LIC-33142-3303-23 AS REFERS TO
LIGHTING.

BE IT RESOLVED, BY THE COUNTY COUNCIL OF HAMILTON COUNTY, TENNESSEE, IN
SESSION ASSEMBLED:-

A P R I L T E R M 1 9 7 0

WHEREAS, the Airport Connector Road, which is the above named project, is being jointly constructed by Hamilton County, the City of Chattanooga and the State Highway Department; and

WHEREAS, it is their desire to install lighting on this project.

NOW, THEREFORE, BE IT RESOLVED, that the County Judge be authorized to execute a contract with the Department of Highways of the State of Tennessee and the City of Chattanooga, Tennessee on Project LIC-33142-3303-23 as refers to lighting. Copy of said contract is attached hereto as part of this Resolution but not for copy.

BE IT FURTHER RESOLVED, that this Resolution take effect from and after its passage, the public welfare requiring it.

/s/ Cartter Patten
MEMBER OF THE COUNTY COUNCIL

ON MOTION of Councilman Patten, seconded by Councilman Mayfield, the foregoing Resolution was unanimously Adopted by Acclamation. Total present-4. Absent-0.

RESOLUTION-TITLE-ACCEPTING BID OF GULF OIL CORPORATION FOR GASOLINE FOR A THREE (3) MONTH PERIOD OF HIGHEST PREMIUM GASOLINE FOR THE VARIOUS DEPARTMENTS OF HAMILTON COUNTY, IN THE AMOUNT OF \$.1269 PER GALLON.

BE IT RESOLVED, BY THE COUNTY COUNCIL OF HAMILTON COUNTY, TENNESSEE, IN SESSION ASSEMBLED:-

WHEREAS, in response to public advertisement bids were received for the purchase of premium gasoline and,

WHEREAS, the bid of Gulf Oil Corporation was considered the lowest and best bid received.

NOW THEREFORE BE IT RESOLVED BY THE COUNTY COUNCIL OF HAMILTON COUNTY, TENNESSEE IN SESSION ASSEMBLED: That the Purchasing Agent is hereby authorized to accept the bid of Gulf Oil Corporation for a three month period supply of premium gasoline at \$.1269 per gallon.

Same to be paid out off County General Fund.

BE IT FURTHER RESOLVED: That this resolution, take effect from and after its passage, the public welfare requiring it.

/s/ Richard H. Winningham
MEMBER OF THE COUNTY COUNCIL

ON MOTION of Councilman Winningham, seconded by Councilman Patten, the foregoing Resolution was unanimously Adopted on a Roll Call vote, with the following members of the County Council being present and voting "Aye": Councilman Mayfield, Councilman Patten, Councilman Winningham and Judge Frost. Total present-4. Absent-0.

RESOLUTION-TITLE-AUTHORITY TO ACCEPT OFFER OF E. H. JOHNSON AND WIFE, REBA G. JOHNSON TO PURCHASE LOT 23, WARD 11, BLACHLEYS SUBDIVISION, AS SHOWN IN PLAT BOOK PAGE , IN THE REGISTER'S OFFICE OF HAMILTON COUNTY, TENNESSEE IN THE AMOUNT OF \$300.00.

BE IT RESOLVED, BY THE COUNTY COUNCIL OF HAMILTON COUNTY, TENNESSEE, IN SESSION ASSEMBLED:-

A P R I L T E R M 1 9 7 0

WHEREAS, Lot 23, Ward 11, Blachleys Subdivision, as shown in Plat Book , Page , in the Register's Office of Hamilton County, Tennessee was purchased by Hamilton County and the City of Chattanooga on account of unpaid taxes; and

WHEREAS, said property has been appraised at a value of \$300.00; and

WHEREAS, The Mayor and Commissioners of the City of Chattanooga have approved an offer of \$300.00 from E. H. Johnson and wife, Reba G. Johnson.

NOW, THEREFORE, BE IT RESOLVED, that the said offer of \$300.00 be approved and the County Judge be authorized to join in a quitclaim deed of conveyance in accordance with the terms of said offer, subject to the redemption laws of the State of Tennessee.

BE IT FURTHER RESOLVED, that Hamilton County and the City of Chattanooga is authorized to proceed with the closing of the transaction and the collection of the consideration and after paying the State its share of the taxes, court costs and expenses of the sale, disburse the balance pro rata, based on the tax rates between the City of Chattanooga and Hamilton County.

BE IT FURTHER RESOLVED, that this Resolution take effect from and after its passage, the public welfare requiring it.

/s/ Jack D. Mayfield
MEMBER OF THE COUNTY COUNCIL

RESOLUTION-TITLE-AUTHORITY TO ACCEPT OFFER OF JIM CLARK AND WIFE, RUBY W. CLARK TO PURCHASE LOT 4, BLOCK 63, WARD 13, E. E. LAND COMPANY NO. 1, AS SHOWN IN PLAT BOOK 2, PAGE 22, IN THE REGISTER'S OFFICE OF HAMILTON COUNTY, TENNESSEE IN THE AMOUNT OF \$606.00.

BE IT RESOLVED, BY THE COUNTY COUNCIL OF HAMILTON COUNTY, TENNESSEE, IN SESSION ASSEMBLED:-

WHEREAS, Lot 4, Block 63, Ward 13, E.E. Land Company No. 1, as shown in Plat Book 2, Page 22, in the Register's Office of Hamilton County, Tennessee was purchased by Hamilton County and the City of Chattanooga on account of unpaid taxes; and

WHEREAS, said property has been appraised at a value of \$500.00; and

WHEREAS, The Mayor and Commissioners of the City of Chattanooga have approved an offer of \$606.00 from Jim Clark and wife, Ruby W. Clark.

NOW, THEREFORE, BE IT RESOLVED, that the said offer of \$606.00 be approved and the County Judge be authorized to join in a quitclaim deed of conveyance in accordance with the terms of said offer, subject to the redemption laws of the State of Tennessee.

BE IT FURTHER RESOLVED, that Hamilton County and the City of Chattanooga is authorized to proceed with the closing of the transaction and the collection of the consideration and after paying the State its share of the taxes, court costs and expenses of the sale, disburse the balance pro rata, based on the tax rates between the City of Chattanooga and Hamilton County.

BE IT FURTHER RESOLVED, that this Resolution take effect from and after its passage, the public welfare requiring it.

/s/ Jack D. Mayfield
MEMBER OF THE COUNTY COUNCIL

A P R I L T E R M 1 9 7 0

RESOLUTION-TITLE-AUTHORITY TO ACCEPT OFFER OF HUGHIE
EUGENE HUGHES AND WIFE, ANITA JOYCE HUGHES TO PURCHASE
LOT 1-2, BLOCK 26, SHERMAN PARK, WARD 12, AS SHOWN IN
PLAT BOOK 4, PAGE 30, IN THE REGISTER'S OFFICE OF
HAMILTON COUNTY, TENNESSEE IN THE AMOUNT OF \$100.00.

BE IT RESOLVED, BY THE COUNTY COUNCIL OF HAMILTON COUNTY, TENNESSEE, IN
SESSION ASSEMBLED:-

WHEREAS, Lot 1-2, Block 26, Sherman Park, Ward 12, as shown in Plat Book 4,
Page 30, in the Register's Office of Hamilton County, Tennessee was purchased by Hamilton
County and the City of Chattanooga on account of unpaid taxes; and

WHEREAS, said property has been appraised at a value of \$100.00; and

WHEREAS, The Mayor and Commissioners of the City of Chattanooga have approved
an offer of \$100.00 from Hughie Eugene Hughes and wife, Anita Joyce Hughes.

NOW, THEREFORE, BE IT RESOLVED, that the said offer of \$100.00 be approved and
the County Judge be authorized to join in a quitclaim deed of conveyance in accordance
with the terms of said offer, subject to the redemption laws of the State of Tennessee.

BE IT FURTHER RESOLVED, that Hamilton County and the City of Chattanooga is
authorized to proceed with the closing of the transaction and the collection of the con-
sideration and after paying the State its share of the taxes, court costs and expenses
of the sale, disburse the balance pro rata, based on the tax rates between the City of
Chattanooga and Hamilton County.

BE IT FURTHER RESOLVED, that this Resolution take effect from and after its
passage, the public welfare requiring it.

/s/ Jack D. Mayfield
MEMBER OF THE COUNTY COUNCIL

RESOLUTION-TITLE-AUTHORITY TO ACCEPT OFFER OF DAVID
A. RICHELSON AND WIFE, MIRIAM R. RICHELSON TO PURCHASE
LOT 21, BLOCK 3, WARD 19, OAKVIEW, AS SHOWN IN PLAT
BOOK 5, PAGE 69, IN THE REGISTER'S OFFICE OF HAMILTON
COUNTY, TENNESSEE IN THE AMOUNT OF \$425.00.

BE IT RESOLVED, BY THE COUNTY COUNCIL OF HAMILTON COUNTY, TENNESSEE, IN
SESSION ASSEMBLED:-

WHEREAS, Lot 21, Block 3, Ward 19, Oakview, as shown in Plat Book 5, Page 69,
in the Register's Office of Hamilton County, Tennessee was purchased by Hamilton County
and the City of Chattanooga on account of unpaid taxes; and

WHEREAS, said property has been appraised at a value of \$400.00; and

WHEREAS, The Mayor and Commissioners of the City of Chattanooga have approved
an offer of \$425.00 from David A. Richelson and wife, Miriam R. Richelson.

NOW, THEREFORE, BE IT RESOLVED, that the said offer of \$425.00 be approved and
the County Judge be authorized to join in a quitclaim deed of conveyance in accordance
with the terms of said offer, subject to the redemption laws of the State of Tennessee.

BE IT FURTHER RESOLVED, that Hamilton County and the City of Chattanooga is
authorized to proceed with the closing of the transaction and the collection of the con-
sideration and after paying the State its share of the taxes, court costs and expenses

A P R I L T E R M 1 9 7 0

of the sale, disburse the balance pro rata, based on the tax rates between the City of Chattanooga and Hamilton County.

BE IT FURTHER RESOLVED, that this Resolution take effect from and after its passage, the public welfare requiring it.

/s/ Jack D. Mayfield
MEMBER OF THE COUNTY COUNCIL

RESOLUTION-TITLE-AUTHORITY TO ACCEPT OFFER OF DAVID A. RICHELSON AND WIFE MIRIAM R. RICHELSON TO PURCHASE LOT 209, BLOCK 7, WARD 19, OAKVIEW, AS SHOWN IN PLAT BOOK 5, PAGE 69, IN THE REGISTER'S OFFICE OF HAMILTON COUNTY, TENNESSEE IN THE AMOUNT OF \$115.00.

BE IT RESOLVED, BY THE COUNTY COUNCIL OF HAMILTON COUNTY, TENNESSEE, IN SESSION ASSEMBLED:-

WHEREAS, Lot 209, Block 7, Ward 19, Oakview, as shown in Plat Book 5, Page 69, in the Register's Office of Hamilton County, Tennessee was purchased by Hamilton County and the City of Chattanooga on account of unpaid taxes; and

WHEREAS, said property has been appraised at a value of \$100.00; and

WHEREAS, The Mayor and Commissioners of the City of Chattanooga have approved an offer of \$115.00 from David A. Richelson and wife, Miriam R. Richelson.

NOW, THEREFORE, BE IT RESOLVED, that the said offer of \$115.00 be approved and the County Judge be authorized to join in a quitclaim deed of conveyance in accordance with the terms of said offer, subject to the redemption laws of the State of Tennessee.

BE IT FURTHER RESOLVED, that Hamilton County and the City of Chattanooga is authorized to proceed with the closing of the transaction and the collection of the consideration and after paying the State its share of the taxes, court costs and expenses of the sale, disburse the balance pro rata, based on the tax rates between the City of Chattanooga and Hamilton County.

BE IT FURTHER RESOLVED, that this Resolution take effect from and after its passage, the public welfare requiring it.

/s/ Jack D. Mayfield
MEMBER OF THE COUNTY COUNCIL

RESOLUTION-TITLE-AUTHORITY TO ACCEPT OFFER OF JOHN A. IGOU AND WIFE, DONNA G. IGOU TO PURCHASE LOT 13, BLOCK 15, WARD 19, ARLINGTON PLAN, AS SHOWN IN PLAT BOOK 4, PAGE 2, IN THE REGISTER'S OFFICE OF HAMILTON COUNTY, TENNESSEE IN THE AMOUNT OF \$50.00.

BE IT RESOLVED, BY THE COUNTY COUNCIL OF HAMILTON COUNTY, TENNESSEE, IN SESSION ASSEMBLED:-

WHEREAS, Lot 13, Block 15, Ward 19, Arlington Plan, as shown in Plat Book 4, Page 2, in the Register's Office of Hamilton County, Tennessee was purchased by Hamilton County and the City of Chattanooga on account of unpaid taxes; and

WHEREAS, said property has been appraised at a value of \$50.00; and

WHEREAS, The Mayor and Commissioners of the City of Chattanooga have approved an offer of \$50.00 from John A. Igou and wife, Donna G. Igou.

NOW, THEREFORE, BE IT RESOLVED, that the said offer of \$50.00 be approved and

A P R I L T E R M 1 9 7 0

the County Judge be authorized to join in a quitclaim deed of conveyance in accordance with the terms of said offer, subject to the redemption laws of the State of Tennessee.

BE IT FURTHER RESOLVED, that Hamilton County and the City of Chattanooga is authorized to proceed with the closing of the transaction and the collection of the consideration and after paying the State its share of the taxes, court costs and expenses of the sale, disburse the balance pro rata, based on the tax rates between the City of Chattanooga and Hamilton County.

BE IT FURTHER RESOLVED, that this Resolution take effect from and after its passage, the public welfare requiring it.

/s/ Jack D. Mayfield
MEMBER OF THE COUNTY COUNCIL

RESOLUTION-TITLE-AUTHORITY TO ACCEPT OFFER OF CARL GIBSON TO PURCHASE LOT 1, BLOCK 5, H. K. WHITE'S S/D OF BLOCK 46, GLASS FARM, WARD 12, AS SHOWN IN PLAT BOOK 1, PAGE 1, IN THE REGISTER'S OFFICE OF HAMILTON COUNTY, TENNESSEE IN THE AMOUNT OF \$100.00.

BE IT RESOLVED, BY THE COUNTY COUNCIL OF HAMILTON COUNTY, TENNESSEE, IN SESSION ASSEMBLED:-

WHEREAS, Lot 1, Block 5, H. K. White's S/D of Block 46, Glass Farm, Ward 12, as shown in Plat Book 1, Page 1, in the Register's Office of Hamilton County, Tennessee was purchased by Hamilton County and the City of Chattanooga on account of unpaid taxes; and

WHEREAS, said property has been appraised at a value of \$100.00; and

WHEREAS, The Mayor and Commissioners of the City of Chattanooga have approved an offer of \$100.00 from Carl Gibson.

NOW, THEREFORE, BE IT RESOLVED, that the said offer of \$100.00 be approved and the County Judge be authorized to join in a quitclaim deed of conveyance in accordance with the terms of said offer, subject to the redemption laws of the State of Tennessee.

BE IT FURTHER RESOLVED, that Hamilton County and the City of Chattanooga is authorized to proceed with the closing of the transaction and the collection of the consideration and after paying the State its share of the taxes, court costs and expenses of the sale, disburse the balance pro rata, based on the tax rates between the City of Chattanooga and Hamilton County.

BE IT FURTHER RESOLVED, that this Resolution take effect from and after its passage, the public welfare requiring it.

/s/ Jack D. Mayfield
MEMBER OF THE COUNTY COUNCIL

RESOLUTION-TITLE-AUTHORITY TO ACCEPT OFFER OF OLEAR JONES TO PURCHASE LOT SOUTH PART OF WEST 75 OF LOT 12, AND WEST 75 OF 13, KIRKLIN PLAN, AS SHOWN IN PLAT BOOK 6, PAGE 25, IN THE REGISTER'S OFFICE OF HAMILTON COUNTY, TENNESSEE IN THE AMOUNT OF \$200.00.

BE IT RESOLVED, BY THE COUNTY COUNCIL OF HAMILTON COUNTY, TENNESSEE, IN SESSION ASSEMBLED:-

A P R I L T E R M 1 9 7 0

WHEREAS, Lot SouthPart of West 75 of Lot 12, and West 75 of 13, Kirklin Plan, as shown in Plat Book 6, Page 25, in the Register's Office of Hamilton County, Tennessee was purchased by Hamilton County and the City of Chattanooga on account of unpaid taxes; and

WHEREAS, said property has been appraised at a value of \$200.00; and

WHEREAS, The Mayor and Commissioners of the City of Chattanooga have approved an offer of \$200.00 from Olear Jones.

NOW, THEREFORE, BE IT RESOLVED, that the said offer of \$200.00 be approved and the County Judge be authorized to join in a quitclaim deed of conveyance in accordance with the terms of said offer, subject to the redemption laws of the State of Tennessee.

BE IT FURTHER RESOLVED, that Hamilton County and the City of Chattanooga is authorized to proceed with the closing of the transaction and the collection of the consideration and after paying the State its share of the taxes, court costs and expenses of the sale, disburse the balance pro rata, based on the tax rates between the City of Chattanooga and Hamilton County.

BE IT FURTHER RESOLVED, that this Resolution take effect from and after its passage, the public welfare requiring it.

/s/ Jack D. Mayfield
MEMBER OF THE COUNTY COUNCIL

RESOLUTION-TITLE-AUTHORITY TO ACCEPT OFFER OF C. W. LANDOLT TO PURCHASE LOT 390, WARD 13, CLIFTON HILLS NO. 2, AS SHOWN IN PLAT BOOK 6, PAGE 16, IN THE REGISTER'S OFFICE OF HAMILTON COUNTY, TENNESSEE IN THE AMOUNT OF \$252.00.

BE IT RESOLVED, BY THE COUNTY COUNCIL OF HAMILTON COUNTY, TENNESSEE, IN SESSION ASSEMBLED:-

WHEREAS, Lot 390, Ward 13, Clifton Hills No. 2, as shown in Plat Book 6, Page 16, in the Register's Office of Hamilton County, Tennessee was purchased by Hamilton County and the City of Chattanooga on account of unpaid taxes; and

WHEREAS, said property has been appraised at a value of \$200.00; and

WHEREAS, The Mayor and Commissioners of the City of Chattanooga have approved an offer of \$252.00 from C. W. Landolt.

NOW, THEREFORE, BE IT RESOLVED, that the said offer of \$252.00 be approved and the County Judge be authorized to join in a quitclaim deed of conveyance in accordance with the terms of said offer, subject to the redemption laws of the State of Tennessee.

BE IT FURTHER RESOLVED, that Hamilton County and the City of Chattanooga is authorized to proceed with the closing of the transaction and the collection of the consideration and after paying the State its share of the taxes, court costs and expenses of the sale, disburse the balance pro rata, based on the tax rates between the City of Chattanooga and Hamilton County.

BE IT FURTHER RESOLVED, that this Resolution take effect from and after its passage, the public welfare requiring it.

/s/ Jack D. Mayfield
MEMBER OF THE COUNTY COUNCIL

A P R I L T E R M 1 9 7 0

RESOLUTION-TITLE-AUTHORITY TO ACCEPT OFFER OF ARTHUR S. LEDFORD, TRUSTEE FOR SELF AND CARL GIBSON TO PURCHASE LOT G, BLOCK 33, WARD 12, GLASS FARM, REEVES TAX #13-11-6A, AS SHOWN IN PLAT BOOK 1, PAGE 1, IN THE REGISTER'S OFFICE OF HAMILTON COUNTY, TENNESSEE IN THE AMOUNT OF \$1,128.30.

BE IT RESOLVED, BY THE COUNTY COUNCIL OF HAMILTON COUNTY, TENNESSEE, IN SESSION ASSEMBLED:-

WHEREAS, Lot G, Block 33, Ward 12, Glass Farm, Reeves Tax #13-11-6A, as shown in Plat Book 1, Page 1, in the Register's Office of Hamilton County, Tennessee was purchased by Hamilton County and the City of Chattanooga on account of unpaid taxes; and

WHEREAS, said property has been appraised at a value of \$1,000.00; and

WHEREAS, The Mayor and Commissioners of the City of Chattanooga have approved an offer of \$1,128.30 from Arthur S. Ledford, Trustee for Self and Carl L. Gibson.

NOW, THEREFORE, BE IT RESOLVED, that the said offer of \$1,128.30 be approved and the County Judge be authorized to join in a quitclaim deed of conveyance in accordance with the terms of said offer, subject to the redemption laws of the State of Tennessee.

BE IT FURTHER RESOLVED, that Hamilton County and the City of Chattanooga is authorized to proceed with the closing of the transaction and the collection of the consideration and after paying the State its share of the taxes, court costs and expenses of the sale, disburse the balance pro rata, based on the tax rates between the City of Chattanooga and Hamilton County.

BE IT FURTHER RESOLVED, that this Resolution take effect from and after its passage, the public welfare requiring it.

/s/ Jack D. Mayfield
MEMBER OF THE COUNTY COUNCIL

RESOLUTION-TITLE-AUTHORITY TO ACCEPT OFFER OF W. MARION PARKS TO PURCHASE LOT SOUTH 22 FEET OF LOT 9, BLOCK 15, WARD 12, CAGLES 2ND ADDITION, AS SHOWN IN PLAT BOOK 4, PAGE 15, IN THE REGISTER'S OFFICE OF HAMILTON COUNTY, TENNESSEE IN THE AMOUNT OF \$300.00.

BE IT RESOLVED, BY THE COUNTY COUNCIL OF HAMILTON COUNTY, TENNESSEE, IN SESSION ASSEMBLED:-

WHEREAS, lot South 22 feet of Lot 9, Block 15, Ward 12, Cagles 2nd Addition, as shown in Plat Book 4, Page 15, in the Register's Office of Hamilton County, Tennessee was purchased by Hamilton County and the City of Chattanooga on account of unpaid taxes; and

WHEREAS, said property has been appraised at a value of \$100.00; and

WHEREAS, The Mayor and Commissioners of the City of Chattanooga have approved an offer of \$300.00 from W. Marion Parks.

NOW, THEREFORE, BE IT RESOLVED, that the said offer of \$300.00 be approved and the County Judge be authorized to join in a quitclaim deed of conveyance in accordance with the terms of said offer, subject to the redemption laws of the State of Tennessee.

BE IT FURTHER RESOLVED, that Hamilton County and the City of Chattanooga is authorized to proceed with the closing of the transaction and the collection of the

A P R I L T E R M 1 9 7 0

consideration and after paying the State its share of the taxes, court costs and expenses of the sale, disburse the balance pro rata, based on the tax rates between the City of Chattanooga and Hamilton County.

BE IT FURTHER RESOLVED, that this Resolution take effect from and after its passage, the public welfare requiring it.

/s/ Jack D. Mayfield
MEMBER OF THE COUNTY COUNCIL

RESOLUTION-TITLE-AUTHORITY TO ACCEPT OFFER OF RUDOLPH PAULK AND WIFE, L. GRACE PAULK TO PURCHASE LOT 48, WARD 13, J. LEE ALLEN S/D OF LECLERCQ ADDITION AS SHOWN IN PLAT BOOK 5, PAGE 46, IN THE REGISTER'S OFFICE OF HAMILTON COUNTY, TENNESSEE IN THE AMOUNT OF \$800.39.

BE IT RESOLVED, BY THE COUNTY COUNCIL OF HAMILTON COUNTY, TENNESSEE, IN SESSION ASSEMBLED:-

WHEREAS, Lot 48, Ward 13, J. Lee Allen S/D of LeClercq Addition, as shown in Plat Book 5, Page 46, in the Register's Office of Hamilton County, Tennessee was purchased by Hamilton County and the City of Chattanooga on account of unpaid taxes; and

WHEREAS, said property has been appraised at a value of \$600.00; and

WHEREAS, The Mayor and Commissioners of the City of Chattanooga have approved an offer of \$800.39 from Rudolph Paulk and wife, L. Grace Paulk.

NOW, THEREFORE, BE IT RESOLVED, that the said offer of \$800.39 be approved and the County Judge be authorized to join in a quitclaim deed of conveyance in accordance with the terms of said offer, subject to the redemption laws of the State of Tennessee.

BE IT FURTHER RESOLVED, that Hamilton County and the City of Chattanooga is authorized to proceed with the closing of the transaction and the collection of the consideration and after paying the State its share of the taxes, court costs and expenses of the sale, disburse the balance pro rata, based on the tax rates between the City of Chattanooga and Hamilton County.

BE IT FURTHER RESOLVED, that this Resolution take effect from and after its passage, the public welfare requiring it.

/s/ Jack D. Mayfield
MEMBER OF THE COUNTY COUNCIL

RESOLUTION-TITLE-AUTHORITY TO ACCEPT OFFER OF WILEY SIMMONS TO PURCHASE LOT 4, WARD 12, MILLER SUBDIVISION, AS SHOWN IN PLAT BOOK 5, PAGE 33, IN THE REGISTER'S OFFICE OF HAMILTON COUNTY, TENNESSEE, IN THE AMOUNT OF \$600.00.

BE IT RESOLVED, BY THE COUNTY COUNCIL OF HAMILTON COUNTY, TENNESSEE, IN SESSION ASSEMBLED:-

WHEREAS, Lot 4, Ward 12, Miller Subdivision, as shown in Plat Book 5, Page 33, in the Register's Office of Hamilton County, Tennessee was purchased by Hamilton County and the City of Chattanooga on account of unpaid taxes; and

WHEREAS, said property has been appraised at a value of \$500.00; and

WHEREAS, The Mayor and Commissioners of the City of Chattanooga have approved

A P R I L T E R M 1 9 7 0

an offer of \$600.00 from Wiley Simmons.

NOW, THEREFORE, BE IT RESOLVED, that the said offer of \$600.00 be approved and the County Judge be authorized to join in a quitclaim deed of conveyance in accordance with the terms of said offer, subject to the redemption laws of the State of Tennessee.

BE IT FURTHER RESOLVED, that Hamilton County and the City of Chattanooga is authorized to proceed with the closing of the transaction and the collection of the consideration and after paying the State its share of the taxes, court costs and expenses of the sale, disburse the balance pro rata, based on the tax rates between the City of Chattanooga and Hamilton.

BE IT FURTHER RESOLVED, that this Resolution take effect from and after its passage, the public welfare requiring it.

/s/ Jack D. Mayfield
MEMBER OF THE COUNTY COUNCIL

RESOLUTION-TITLE-AUTHORITY TO ACCEPT OFFER OF A. C. EUBANKS AND WIFE, BESSIE EUBANKS TO PURCHASE LOT 6, BLOCK 10, WARD 19, ARLINGTON PLAN, AS SHOWN IN PLAT BOOK 4, PAGES 2 AND 5, IN THE REGISTER'S OFFICE OF HAMILTON COUNTY, TENNESSEE IN THE AMOUNT OF \$500.00.

BE IT RESOLVED, BY THE COUNTY COUNCIL OF HAMILTON COUNTY, TENNESSEE, IN SESSION ASSEMBLED:-

WHEREAS, Lot 6, Block 10, Ward 19, Arlington Plan, as shown in Plat Book 4, Pages 2 and 5, in the Register's Office of Hamilton County, Tennessee was purchased by Hamilton County and the City of Chattanooga on account of unpaid taxes; and

WHEREAS, said property has been appraised at a value of \$250.00; and

WHEREAS, The Mayor and Commissioners of the City of Chattanooga have approved an offer of \$250.00 from A. C. Eubanks and wife, Bessie Eubanks.

NOW, THEREFORE, BE IT RESOLVED, that the said offer of \$500.00 be approved and the County Judge be authorized to join in a quitclaim deed of conveyance in accordance with the terms of said offer, subject to the redemption laws of the State of Tennessee.

BE IT FURTHER RESOLVED, that Hamilton County and the City of Chattanooga is authorized to proceed with the closing of the transaction and the collection of the consideration and after paying the State its share of the taxes, court costs and expenses of the sale, disburse the balance pro rata, based on the tax rates between the City of Chattanooga and Hamilton County.

BE IT FURTHER RESOLVED, that this Resolution take effect from and after its passage, the public welfare requiring it.

/s/ Jack D. Mayfield
MEMBER OF THE COUNTY COUNCIL

RESOLUTION-TITLE-AUTHORITY TO ACCEPT OFFER OF BILLIE FRIDDELL, MARRIED AND HELEN NELSON, MARRIED, TO PURCHASE LOT 94, WARD 17, SPEARS, AS SHOWN IN PLAT BOOK 1, PAGE 27, IN THE REGISTER'S OFFICE OF HAMILTON COUNTY, TENNESSEE IN THE AMOUNT OF \$50.00.

BE IT RESOLVED, BY THE COUNTY COUNCIL OF HAMILTON COUNTY, TENNESSEE, IN SESSION ASSEMBLED:-

WHEREAS, Lot 94, Ward 17, Spears, as shown in Plat Book 1, Page 27, in the

A P R I L T E R M 1 9 7 0

Register's Office of Hamilton County, Tennessee was purchased by Hamilton County and the City of Chattanooga on account of unpaid taxes; and

WHEREAS, said property has been appraised at a value of \$50.00; and

WHEREAS, The Mayor and Commissioners of the City of Chattanooga have approved an offer of \$50.00 from Billie Friddell, Married and Helen Nelson, Married.

NOW, THEREFORE, BE IT RESOLVED, that the said offer of \$50.00 be approved and the County Judge be authorized to join in a quitclaim deed of conveyance in accordance with the terms of said offer, subject to the redemption laws of the State of Tennessee.

BE IT FURTHER RESOLVED, that Hamilton County and the City of Chattanooga is authorized to proceed with the closing of the transaction and the collection of the consideration and after paying the State its share of the taxes, court costs and expenses of the sale, disburse the balance pro rata, based on the tax rates between the City of Chattanooga and Hamilton County.

BE IT FURTHER RESOLVED, that this Resolution take effect from and after its passage, the public welfare requiring it.

/s/ Jack D. Mayfield
MEMBER OF THE COUNTY COUNCIL

RESOLUTION-TITLE-AUTHORITY TO ACCEPT OFFER OF CHARLES DUNN, LEROY LEWIS, JR., FRED R. MILLER, JR., HAROLD L. MILLER, AND WILLIAM MASON TO PURCHASE LOT 358, WARD 15, ALLEN ADDITION TO EAST HIGHLANDS, AS SHOWN IN PLAT BOOK 7, PAGE 33, IN THE REGISTER'S OFFICE OF HAMILTON COUNTY, TENNESSEE IN THE AMOUNT OF \$100.00

BE IT RESOLVED, BY THE COUNTY COUNCIL OF HAMILTON COUNTY, TENNESSEE, IN SESSION ASSEMBLED:-

WHEREAS, Lot 358, Ward 15, Allen Addition to East Highlands, as shown in Plat Book 7, Page 33, in the Register's Office of Hamilton County, Tennessee was purchased by Hamilton County and the City of Chattanooga on account of unpaid taxes; and

WHEREAS, said property has been appraised at a value of \$100.00; and

WHEREAS, The Mayor and Commissioners of the City of Chattanooga have approved an offer of \$100.00 from Charles Dunn, Leroy Lewis, Jr., Fred R. Miller, Jr., Harold L. Miller, and William Mason.

NOW, THEREFORE BE IT RESOLVED, that the said offer of \$100.00 be approved and the County Judge be authorized to join in a quitclaim deed of conveyance in accordance with the terms of said offer, subject to the redemption laws of the State of Tennessee.

BE IT FURTHER RESOLVED, that Hamilton County and the City of Chattanooga is authorized to proceed with the closing of the transaction and the collection of the consideration and after paying the State its share of the taxes, court costs and expenses of the sale, disburse the balance pro rata, based on the tax rates between the City of Chattanooga and Hamilton County.

BE IT FURTHER RESOLVED, that this Resolution take effect from and after its passage, the public welfare requiring it.

/s/ Jack D. Mayfield
MEMBER OF THE COUNTY COUNCIL

A P R I L T E R M 1 9 7 0

RESOLUTION-TITLE-AUTHORITY TO ACCEPT OFFER OF SIMS BLEDSOE AND WIFE, ADDIE BLEDSOE TO PURCHASE LOT S. 18 FEET N. 27 FEET OF 40, WARD 12, STANLEYS S/D JENNINGS TR., AS SHOWN IN PLAT BOOK 1, PAGE 26, IN THE REGISTER'S OFFICE OF HAMILTON COUNTY, TENNESSEE IN THE AMOUNT OF \$50.00.

BE IT RESOLVED, BY THE COUNTY COUNCIL OF HAMILTON COUNTY, TENNESSEE, IN SESSION ASSEMBLED:-

WHEREAS, Lot S. 18 feet N. 27 feet of 40, Ward 12, Stanleys S/D Jennings Tr., as shown in Plat Book 1, Page 26, in the Register's Office of Hamilton County, Tennessee was purchased by Hamilton County and the City of Chattanooga on account of unpaid taxes; and

WHEREAS, said property has been appraised at a value of \$50.00; and

WHEREAS, The Mayor and Commissioners of the City of Chattanooga have approved an offer of \$50.00 from Sims Bledsoe and wife, Addie Bledsoe.

NOW, THEREFORE, BE IT RESOLVED, that the said offer of \$50.00 be approved and the County Judge be authorized to join in a quitclaim deed of conveyance in accordance with the terms of said offer, subject to the redemption laws of the State of Tennessee.

BE IT FURTHER RESOLVED, that Hamilton County and the City of Chattanooga is authorized to proceed with the closing of the transaction and the collection of the consideration and after paying the State its share of the taxes, court costs and expenses of the sale, disburse the balance pro rata, based on the tax rates between the City of Chattanooga and Hamilton County.

BE IT FURTHER RESOLVED, that this Resolution take effect from and after its passage, the public welfare requiring it.

/s/ Jack D. Mayfield
MEMBER OF THE COUNTY COUNCIL

RESOLUTION-TITLE-AUTHORITY TO ACCEPT OFFER OF SIMS BLEDSOE, SR. AND WIFE, ADDIE BLEDSOE TO PURCHASE LOT 183, WARD 12, GRIFFITHS ADDITION TO WALNUT PARK, AS SHOWN IN PLAT BOOK 2, PAGE 14, IN THE REGISTER'S OFFICE OF HAMILTON COUNTY, TENNESSEE IN THE AMOUNT OF \$150.00.

BE IT RESOLVED, BY THE COUNTY COUNCIL OF HAMILTON COUNTY, TENNESSEE, IN SESSION ASSEMBLED:-

WHEREAS, Lot 183, Ward 12, Griffiths Addition to Walnut Park, as shown in Plat Book 2, Page 14, in the Register's Office of Hamilton County, Tennessee was purchased by Hamilton County and the City of Chattanooga on account of unpaid taxes; and

WHEREAS, said property has been appraised at a value of \$100.00; and

WHEREAS, The Mayor and Commissioners of the City of Chattanooga have approved an offer of \$150.00 from Sims Bledsoe, Sr. and wife, Addie Bledsoe.

NOW, THEREFORE, BE IT RESOLVED, that the said offer of \$150.00 be approved and the County Judge be authorized to join in a quitclaim deed of conveyance in accordance with the terms of said offer, subject to the redemption laws of the State of Tennessee.

BE IT FURTHER RESOLVED, that Hamilton County and the City of Chattanooga is

A P R I L T E R M 1 9 7 0

authorized to proceed with the closing of the transaction and the collection of the consideration and after paying the State its share of the taxes, court costs and expenses of the sale, disburse the balance pro rata, based on the tax rates between the City of Chattanooga and Hamilton County.

BE IT FURTHER RESOLVED, that this Resolution take effect from and after its passage, the public welfare requiring it.

/s/ Jack D. Mayfield
MEMBER OF THE COUNTY COUNCIL

RESOLUTION-TITLE-AUTHORITY TO ACCEPT OFFER OF SIMS BLEDSOE, SR. AND WIFE, ADDIE BLEDSOE TO PURCHASE LOT 3, WARD 14, JAS. WILSON SUBDIVISION, AS SHOWN IN PLAT BOOK 12, PAGE 86, IN THE REGISTER'S OFFICE OF HAMILTON COUNTY, TENNESSEE IN THE AMOUNT OF \$100.00.

BE IT RESOLVED, BY THE COUNTY COUNCIL OF HAMILTON COUNTY, TENNESSEE, IN SESSION ASSEMBLED:-

WHEREAS, Lot 3, Ward 14, Jas. Wilson Subdivision, as shown in Plat Book 12, Page 86, in the Register's Office of Hamilton County, Tennessee was purchased by Hamilton County and the City of Chattanooga on account of unpaid taxes; and

WHEREAS, said property has been appraised at a value of \$100.00; and

WHEREAS, The Mayor and Commissioners of the City of Chattanooga have approved an offer of \$100.00 from Sims Bledsoe, Sr. and wife, Addie Bledsoe.

NOW, THEREFORE, BE IT RESOLVED, that the said offer of \$100.00 be approved and the County Judge be authorized to join in a quitclaim deed of conveyance in accordance with the terms of said offer, subject to the redemption laws of the State of Tennessee.

BE IT FURTHER RESOLVED, that Hamilton County and the City of Chattanooga is authorized to proceed with the closing of the transaction and the collection of the consideration and after paying the State its share of the taxes, court costs and expenses of the sale, disburse the balance pro rata, based on the tax rates between the City of Chattanooga and Hamilton County.

BE IT FURTHER RESOLVED, that this Resolution take effect from and after its passage, the public welfare requiring it.

/s/ Jack D. Mayfield
MEMBER OF THE COUNTY COUNCIL

RESOLUTION-TITLE-AUTHORITY TO ACCEPT OFFER OF T. L. EWTON TO PURCHASE PART J. SIMMERMAN ACS, WARD 17, AS SHOWN IN PLAT BOOK 2, PAGE 1, IN THE REGISTER'S OFFICE OF HAMILTON COUNTY, TENNESSEE, REEVES TAX #14-1-1 IN THE AMOUNT OF \$101.00.

BE IT RESOLVED, BY THE COUNTY COUNCIL OF HAMILTON COUNTY, TENNESSEE, IN SESSION ASSEMBLED:-

WHEREAS, Part J. Simmerman Acs, Ward 17, as shown in Plat Book 2, Page 1, in the Register's Office of Hamilton County, Tennessee, Reeves Tax #14-1-1 was purchased by Hamilton County and the City of Chattanooga on account of unpaid taxes; and

WHEREAS, said property has been appraised at a value of \$100.00; and

WHEREAS, The Mayor and Commissioners of the City of Chattanooga have approved

A P R I L T E R M 1 9 7 0

an offer of \$101.00 from T. L. Ewton.

NOW, THEREFORE, BE IT RESOLVED, that the said offer of \$101.00 be approved and the County Judge be authorized to join in a quitclaim deed of conveyance in accordance with the terms of said offer, subject to the redemption laws of the State of Tennessee.

BE IT FURTHER RESOLVED, that Hamilton County and the City of Chattanooga is authorized to proceed with the closing of the transaction and the collection of the consideration and after paying the State its share of the taxes, court costs and expenses of the sale, disburse the balance pro rata, based on the tax rates between the City of Chattanooga and Hamilton County.

BE IT FURTHER RESOLVED, that this Resolution take effect from and after its passage, the public welfare requiring it.

/s/ Jack D. Mayfield
MEMBER OF THE COUNTY COUNCIL

RESOLUTION-TITLE-AUTHORITY TO ACCEPT OFFER OF T. L. EWTON TO PURCHASE LOT C, WARD 17, J. SIMMERMAN ADDITION TO HILL CITY, AS SHOWN IN PLAT BOOK 2, PAGE 1, IN THE REGISTER'S OFFICE OF HAMILTON COUNTY, TENNESSEE IN THE AMOUNT OF \$201.00.

BE IT RESOLVED, BY THE COUNTY COUNCIL OF HAMILTON COUNTY, TENNESSEE, IN SESSION ASSEMBLED: -

WHEREAS, Lot C, Ward 17, J. Simmerman Addition to Hill City, as shown in Plat Book 2, Page 1, in the Register's Office of Hamilton County, Tennessee was purchased by Hamilton County and the City of Chattanooga on account of unpaid taxes; and

WHEREAS, said property has been appraised at a value of \$200.00; and

WHEREAS, The Mayor and Commissioners of the City of Chattanooga have approved an offer of \$201.00 from T. L. Ewton.

NOW, THEREFORE, BE IT RESOLVED, that the said offer of \$201.00 be approved and the County Judge be authorized to join in a quitclaim deed of conveyance in accordance with the terms of said offer, subject to the redemption laws of the State of Tennessee.

BE IT FURTHER RESOLVED, that Hamilton County and the City of Chattanooga is authorized to proceed with the closing of the transaction and the collection of the consideration and after paying the State its share of the taxes, court costs and expenses of the sale, disburse the balance pro rata, based on the tax rates between the City of Chattanooga and Hamilton County.

BE IT FURTHER RESOLVED, that this Resolution take effect from and after its passage, the public welfare requiring it.

/s/ Jack D. Mayfield
MEMBER OF THE COUNTY COUNCIL

RESOLUTION-TITLE-AUTHORITY TO ACCEPT OFFER OF T. L. EWTON TO PURCHASE LOT PART J, WARD 17, J. J. SIMMERMAN, REEVES TAX #14-1-2 AS SHOWN IN PLAT BOOK 2, PAGE 1, IN THE REGISTER'S OFFICE OF HAMILTON COUNTY, TENNESSEE IN THE AMOUNT OF \$501.00.

BE IT RESOLVED, BY THE COUNTY COUNCIL OF HAMILTON COUNTY, TENNESSEE, IN SESSION ASSEMBLED: -

A P R I L T E R M 1 9 7 0

WHEREAS, Lot Part J, Ward 17, J. J. Simmerman, Reeves Tax #14-1-2 as shown in Tennessee was purchased by Hamilton Plat Book 2, Page 1, in the Register's Office of Hamilton County, and the City of Chattanooga on account of unpaid taxes; and

WHEREAS, said property has been appraised at a value of \$500.00; and

WHEREAS, The Mayor and Commissioners of the City of Chattanooga have approved an offer of \$501.00 from T. L. Ewton.

NOW, THEREFORE, BE IT RESOLVED, that the said offer of \$501.00 be approved and the County Judge be authorized to join in a quitclaim deed of conveyance in accordance with the terms of said offer, subject to the redemption laws of the State of Tennessee.

BE IT FURTHER RESOLVED, that Hamilton County and the City of Chattanooga is authorized to proceed with the closing of the transaction and the collection of the consideration and after paying the State its share of the taxes, court costs and expenses of the sale, disburse the balance pro rata, based on the tax rated between the City of Chattanooga and Hamilton County.

BE IT FURTHER RESOLVED, that this Resolution take effect from and after its passage, the public welfare requiring it.

/s/ Jack D. Mayfield
MEMBER OF THE COUNTY COUNCIL

RESOLUTION-TITLE-AUTHORITY TO ACCEPT OFFER OF RAYMOND GLADISH AND WIFE, CATHERINE GLADISH TO PURCHASE A PARCEL OF LAND DESCRIBED IN AN UNRECORDED PLAT AS LOT D, WARD 12, NOTTINGHAM-CREST VIEW SUBDIVISION AND MORE PARTICULARLY DESCRIBED AS FOLLOWS: A LOT OR PARCEL OF LAND IN THE NORTHEAST QUARTER OF THE SOUTHEAST QUARTER OF SECTION FOURTEEN, TOWNSHIP TWO SOUTH, RANGE FOUR WEST OF THE BASIS LINE, OCOEE DISTRICT: BOUNDED AS FOLLOWS: COMMENCING ON THE UNITED STATES BOULEVARD, OR CREST ROAD 100 FEET MORE OR LESS SOUTH OF A POINT WHERE THE ONE HALF MILE LINE RUNNING EAST AND WEST THROUGH SAID SECTION CROSSES OR INTERSECTS SAID ROAD: RUNNING THENCE WEST PARALLEL TO SAID ONE HALF MILE LINE ONE HUNDRED AND FIFTY (150) FEET, MORE OR LESS: THENCE IN A SOUTHERLY DIRECTION TWO HUNDRED (200) FEET, MORE OR LESS: THENCE IN AN EASTERLY DIRECTION ONE HUNDRED AND FIFTY (150) FEET, MORE OR LESS, TO SAID CREST ROAD: THENCE ALONG SAID ROAD IN A NORTHERLY DIRECTION TWO HUNDRED FEET, MORE OR LESS, TO BEGINNING CORNER, AND BEING PART OF THE SAME PROPERTY CONVEYED BY BUELL D. McCLUNG AND FRANK A. McCLUNG TO MARGARET McCLUNG RUSSELL, BY DEED DATED APRIL 1, 1904 AND NOW OF RECORD IN THE REGISTER'S OFFICE OF HAMILTON COUNTY, TENNESSEE, IN BOOK V, VOLUME 7, PAGE 596 OF THE REGISTER'S OFFICE OF HAMILTON COUNTY, TENNESSEE, ASSESSED TO CHESTER WATKINS IN THE AMOUNT OF \$801.36.

BE IT RESOLVED BY THE COUNTY COUNCIL OF HAMILTON COUNTY, TENNESSEE, IN SESSION ASSEMBLED:--

WHEREAS, A parcel of land described in an unrecorded plat as Lot D, Ward 12, Nottingham-Crest View Subdivision and more particularly described as follows: A lot or parcel of land in the Northeast Quarter of the Southeast Quarter of Section Fourteen, Township Two South, Range Four West of the Basis Line, Ocoee District; bounded as follows: Commencing on the United States Boulevard, or Crest Road 100 feet more or less South of a point where the one half mile line running east and west through said section crosses or intersects said road; running thence west parallel to said one half mile line One Hundred and Fifty (150) feet, more or less; thence in a Southerly direction Two Hundred (200) feet, more or less; thence in an Easterly direction One Hundred and Fifty

A P R I L T E R M 1 9 7 0

(150) feet, more or less, to said Crest Road; thence along said road in a northerly direction Two Hundred Feet, more or less, to beginning corner, and being part of the same property conveyed by Buell D. McClung and Frank A. McClung to Margaret McClung Russell; by deed dated April 1, 1904 and now of record in the Register's Office of Hamilton County, Tennessee, in Book V, Volume 7, Page 596 of the Register's Office of Hamilton County, Tennessee, assessed to Chester Watkins was purchased by Hamilton County and the City of Chattanooga on account of unpaid taxes; and

WHEREAS, said property has been appraised at a value of \$700.00; and

WHEREAS, The Mayor and Commissioners of the City of Chattanooga have approved an offer of \$801.36 from Raymond Gladish and wife, Catherine Gladish.

NOW, THEREFORE, BE IT RESOLVED, that the said offer of \$801.36 be approved and the County Judge be authorized to join in a quitclaim deed of conveyance in accordance with the terms of said offer, subject to the redemption laws of the State of Tennessee.

BE IT FURTHER RESOLVED, that Hamilton County and the City of Chattanooga is authorized to proceed with the closing of the transaction and the collection of the consideration and after paying the State its share of the taxes, court costs and expenses of the sale, disburse the balance pro rata, based on the tax rates between the City of Chattanooga and Hamilton County.

BE IT FURTHER RESOLVED, that this Resolution take effect from and after its passage, the public welfare requiring it.

/s/ Jack D. Mayfield
MEMBER OF THE COUNTY COUNCIL

RESOLUTION-TITLE-AUTHORITY TO ACCEPT OFFER OF MICHAEL J. AADNESEN AND WIFE, JOY L. AADNESEN TO PURCHASE LOT 6, BLOCK 3, WARD 12, G. T. WHITE S/D BLOCK 46, AS SHOWN IN PLAT BOOK , PAGE , IN THE REGISTER'S OFFICE OF HAMILTON COUNTY, TENNESSEE IN THE AMOUNT OF \$100.00.

BE IT RESOLVED, BY THE COUNTY COUNCIL OF HAMILTON COUNTY, TENNESSEE, IN SESSION ASSEMBLED:-

WHEREAS, Lot 6, Block 3, Ward 12, G. T. White S/D Block 46, as shown in Plat Book , Page , in the Register's Office of Hamilton County, Tennessee was purchased by Hamilton County and the City of Chattanooga on account of unpaid taxes; and

WHEREAS, said property has been appraised at a value of \$100.00; and

WHEREAS, The Mayor and Commissioners of the City of Chattanooga have approved an offer of \$100.00 from Michael J. Aadnesen and wife, Joy L. Aadnesen.

NOW, THEREFORE, BE IT RESOLVED, that the said offer of \$100.00 be approved and the County Judge be authorized to join in a quitclaim deed of conveyance in accordance with the terms of said offer, subject to the redemption laws of the State of Tennessee.

BE IT FURTHER RESOLVED, that Hamilton County and the City of Chattanooga is authorized to proceed with the closing of the transaction and the collection of the consideration and after paying the State its share of the taxes, court costs and expenses of the sale, disburse the balance pro rata, based on the tax rates between the City of Chattanooga and Hamilton County.

A P R I L T E R M 1 9 7 0

BE IT FURTHER RESOLVED, that this Resolution take effect from and after its passage, the public welfare requiring it.

/s/ Jack D. Mayfield
MEMBER OF THE COUNTY COUNCIL

RESOLUTION-TITLE-AUTHORITY TO ACCEPT OFFER OF JAMES EDGAR BALDWIN, SR. AND WIFE, EFFIE DONALD BALDWIN TO PURCHASE LOT 52, BLOCK 11, WARD 15, AS SHOWN IN PLAT BOOK 7, PAGE 32, IN THE REGISTER'S OFFICE OF HAMILTON COUNTY, TENNESSEE IN THE AMOUNT OF \$50.00.

BE IT RESOLVED, BY THE COUNTY COUNCIL OF HAMILTON COUNTY, TENNESSEE, IN SESSION ASSEMBLED:-

WHEREAS, Lot 52, Block 11, Ward 15, as shown in Plat Book 7, Page 32, in the Register's Office of Hamilton County, Tennessee was purchased by Hamilton County and the City of Chattanooga on account of unpaid taxes; and

WHEREAS, said property has been appraised at a value of \$50.00; and

WHEREAS, The Mayor and Commissioners of the City of Chattanooga have approved an offer of \$50,00 from James Edgar Baldwin, Sr. and wife, Effie Donald Baldwin.

NOW, THEREFORE, BE IT RESOLVED, that the said offer of \$50.00 be approved and the County Judge be authorized to join in a quitclaim deed of conveyance in accordance with the terms of said offer, subject to the redemption laws of the State of Tennessee.

BE IT FURTHER RESOLVED, that Hamilton County and the City of Chattanooga is authorized to proceed with the closing of the transaction and the collection of the consideration and after paying the State its share of the taxes, court costs and expenses of the sale, disburse the balance pro rata, based on the tax rates between the City of Chattanooga and Hamilton County.

BE IT FURTHER RESOLVED, that this Resolution take effect from and after its passage, the public welfare requiring it.

/s/ Jack D. Mayfield
MEMBER OF THE COUNTY COUNCIL

RESOLUTION-TITLE-AUTHORITY TO ACCEPT OFFER OF RALPH H. BANCROFT AND C. G. FERGUSON TO PURCHASE LOT 7, BLOCK 16, WARD 12, SHERMAN PARK, AS SHOWN IN PLAT BOOK 4, PAGE 30, IN THE REGISTER'S OFFICE OF HAMILTON COUNTY, TENNESSEE IN THE AMOUNT OF \$725.25.

BE IT RESOLVED, BY THE COUNTY COUNCIL OF HAMILTON COUNTY, TENNESSEE, IN SESSION ASSEMBLED:-

WHEREAS, Lot 7, Block 16, Ward 12, Sherman Park, as shown in Plat Book 4, Page 30, in the Register's Office of Hamilton County, Tennessee was purchased by Hamilton County and the City of Chattanooga on account of unpaid taxes; and

WHEREAS, said property has been appraised at a value of \$600.00; and

WHEREAS, The Mayor and Commissioners of the City of Chattanooga have approved an offer of \$725.25 from Ralph H. Bancroft and C. G. Ferguson .

NOW, THEREFORE, BE IT RESOLVED, that the said offer of \$725.25 be approved and the County Judge be authorized to join in a quitclaim deed of conveyance in accordance

A P R I L T E R M 1 9 7 0

with the terms of said offer, subject to the redemption laws of the State of Tennessee.

BE IT FURTHER RESOLVED, that Hamilton County and the City of Chattanooga is authorized to proceed with the closing of the transaction and the collection of the consideration and after paying the State its share of the taxes, court costs and expenses of the sale, disburse the balance pro rata, based on the tax rates between the City of Chattanooga and Hamilton County.

BE IT FURTHER RESOLVED, that this Resolution take effect from and after its passage, the public welfare requiring it.

/s/ Jack D. Mayfield
MEMBER OF THE COUNTY COUNCIL

RESOLUTION-TITLE-AUTHORITY TO ACCEPT OFFER OF JAMES
VAN HORN TO PURCHASE LOT 14, WARD 12, PICKENS NO. 1,
AS SHOWN IN PLAT BOOK 2, PAGE 1, IN THE REGISTER'S
OFFICE OF HAMILTON COUNTY, TENNESSEE IN THE AMOUNT OF
\$50.00.

BE IT RESOLVED, BY THE COUNTY COUNCIL OF HAMILTON COUNTY, TENNESSEE, IN
SESSION ASSEMBLED:-

WHEREAS, Lot 14, Ward 12, Pickens No. 1, as shown in Plat Book 2, Page 1, in the Register's Office of Hamilton County, Tennessee was purchased by Hamilton County and the City of Chattanooga on account of unpaid taxes; and

WHEREAS, said property has been appraised at a value of \$50.00; and

WHEREAS, The Mayor and Commissioners of the City of Chattanooga have approved an offer of \$50.00 from James Van Horn.

NOW, THEREFORE, BE IT RESOLVED, that the said offer of \$50.00 be approved and the County Judge be authorized to join in a quitclaim deed of conveyance in accordance with the terms of said offer, subject to the redemption laws of the State of Tennessee.

BE IT FURTHER RESOLVED, that Hamilton County and the City of Chattanooga is authorized to proceed with the closing of the transaction and the collection of the consideration and after paying the State its share of the taxes, court costs and expenses of the sale, disburse the balance pro rata, based on the tax rates between the City of Chattanooga and Hamilton County.

BE IT FURTHER RESOLVED, that this Resolution take effect from and after its passage, the public welfare requiring it.

/s/ Jack D. Mayfield
MEMBER OF THE COUNTY COUNCIL

RESOLUTION-TITLE-AUTHORITY TO ACCEPT OFFER OF TAYLOR,
BROS. CORPORATION TO PURCHASE LOT 583, BLOCK 13, WARD
15, E. HIGHLANDS, AS SHOWN IN PLAT BOOK 9, PAGE 7, IN
THE REGISTER'S OFFICE OF HAMILTON COUNTY, TENNESSEE
IN THE AMOUNT OF \$50.00.

BE IT RESOLVED, BY THE COUNTY COUNCIL OF HAMILTON COUNTY, TENNESSEE, IN
SESSION ASSEMBLED:-

WHEREAS, Lot 583, Block 13, Ward 15, E. Highlands, as shown in Plat Book 9, Page 7, in the Register's Office of Hamilton County, Tennessee was purchased by Hamilton County and the City of Chattanooga on account of unpaid taxes; and

A P R I L T E R M 1 9 7 0

WHEREAS, said property has been appraised at a value of \$50.00; and

WHEREAS, The Mayor and Commissioners of the City of Chattanooga have approved an offer of \$50.00 from Taylor Bros. Corporation.

NOW, THEREFORE, BE IT RESOLVED, that the said offer of \$50.00 be approved and the County Judge be authorized to join in a quitclaim deed of conveyance in accordance with the terms of said offer, subject to the Redemption Laws of the State of Tennessee.

BE IT FURTHER RESOLVED, that Hamilton County and the City of Chattanooga is authorized to proceed with the closing of the transaction and the collection of the consideration and after paying the State its share of the taxes, court costs and expenses of the sale, disburse the balance pro rata, based on the tax rates between the City of Chattanooga and Hamilton County.

BE IT FURTHER RESOLVED, that this Resolution take effect from and after its passage, the public welfare requiring it.

/s/ Jack D. Mayfield
MEMBER OF THE COUNTY COUNCIL

RESOLUTION-TITLE-AUTHORITY TO ACCEPT OFFER OF BEULAH
M. ETHERIDGE, WIDOW, TO PURCHASE LOT 99, WARD 17,
SPEARS ADD. TO HILL CITY, AS SHOWN IN PLAT BOOK 1,
PAGE 27, IN THE REGISTER'S OFFICE OF HAMILTON COUNTY,
TENNESSEE IN THE AMOUNT OF \$50.00.

BE IT RESOLVED, BY THE COUNTY COUNCIL OF HAMILTON COUNTY, TENNESSEE, IN
SESSION ASSEMBLED:-

WHEREAS, Lot 99, Ward 17, Spears Add. to Hill City, as shown in Plat Book 1, Page 27, in the Register's Office of Hamilton County, Tennessee was purchased by Hamilton County and the City of Chattanooga on account of unpaid taxes; and

WHEREAS, said property has been appraised at a value of \$50.00; and

WHEREAS, The Mayor and Commissioners of the City of Chattanooga have approved an offer of \$50.00 from Beulah M. Etheridge, Widow.

NOW, THEREFORE, BE IT RESOLVED, that the said offer of \$50.00 be approved and the County Judge be authorized to join in a quitclaim deed of conveyance in accordance with the terms of said offer, subject to the Redemption Laws of the State of Tennessee.

BE IT FURTHER RESOLVED, that Hamilton County and the City of Chattanooga is authorized to proceed with the closing of the transaction and the collection of the consideration and after paying the State its share of the taxes, court costs and expenses of the sale, disburse the balance pro rata, based on the tax rates between the City of Chattanooga and Hamilton County.

BE IT FURTHER RESOLVED, that this Resolution take effect from and after its passage, the public welfare requiring it.

/s/ Jack D. Mayfield
MEMBER OF THE COUNTY COUNCIL

RESOLUTION-TITLE-AUTHORITY TO ACCEPT OFFER OF BENJIMAN
LEWIS HARTMAN, SR. AND WIFE, JOSEPHINE E. HARTMAN TO
PURCHASE LOT 95, WARD 17, SPEARS ADDITION, AS SHOWN IN
PLAT BOOK 1, PAGE 27, IN THE REGISTER'S OFFICE OF
HAMILTON COUNTY, TENNESSEE IN THE AMOUNT OF \$50.00.

A P R I L T E R M 1 9 7 0

BE IT RESOLVED, BY THE COUNTY COUNCIL OF HAMILTON COUNTY, TENNESSEE, IN
SESSION ASSEMBLED:-

WHEREAS, Lot 95, Ward 17, Spears Addition, as shown in Plat Book 1, Page 27, in the Register's Office of Hamilton County, Tennessee was purchased by Hamilton County and the City of Chattanooga on account of unpaid taxes; and

WHEREAS, said property has been appraised at a value of \$50.00; and

WHEREAS, The Mayor and Commissioners of the City of Chattanooga have approved an offer of \$50.00 from Benjiman Lewis Hartman, Sr. and wife, Josephine E. Hartman.

NOW, THEREFORE, BE IT RESOLVED, that the said offer of \$50.00 be approved and the County Judge be authorized to join in a quitclaim deed of conveyance in accordance with the terms of said offer, subject to the redemption laws of the State of Tennessee.

BE IT FURTHER RESOLVED, that Hamilton County and the City of Chattanooga is authorized to proceed with the closing of the transaction and the collection of the consideration and after paying the State its share of the taxes, court costs and expenses of the sale, disburse the balance pro rata, based on the tax rates between the City of Chattanooga and Hamilton County.

BE IT FURTHER RESOLVED, that this Resolution take effect from and after its passage, the public welfare requiring it.

/s/ Jack D. Mayfield
MEMBER OF THE COUNTY COUNCIL

ON MOTION of Councilman Mayfield, seconded by Councilman Patten, the thirty (30) foregoing Resolution were unanimously Adopted on a Roll Call vote, with the following members of the County Council being present and voting "Aye": Councilman Mayfield, Councilman Patten, Councilman Winningham and Judge Frost. Total present-4. Absent-0.

ON MOTION of Councilman Mayfield, seconded by Councilman Patten, to Accept the Reports of the various County Officials and County Institutions, treat same as read, approved, made a matter of record and filed. The foregoing Motion was unanimously Adopted by Acclamation. Total present-4. Absent-0. (PHOTOSTATS ON PAGES 182-A thru 182-K)

ON MOTION of Judge Frost that a letter of thanks and appreciation from the Board of Commissioners of Elections be accepted and be made a part of the Minutes of the County Council. The foregoing Motion was unanimously Adopted by Acclamation. Total present-4. Absent-0.

* * * * *

April 13, 1970

Hamilton County Council
Hamilton County Courthouse
Chattanooga, Tennessee 37402

Gentlemen:

This Commission is meeting today for the first time in the remodeled quarters in the Hamilton County Courthouse Annex. The larger space, the counter, the cabinets, the lighting and storage space are all welcomed improvements and greatly enhance the efficiency and economy of day-to-day operations.

OFFICE OF REGISTER
HAMILTON COUNTY, TENNESSEE
FEE REPORT FOR MARCH 1970

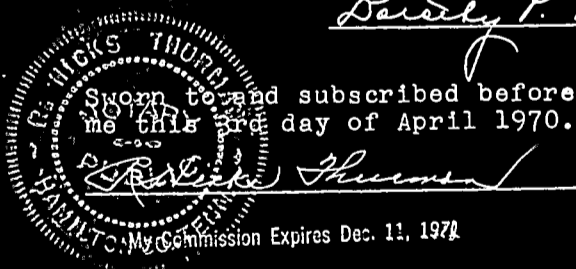
Balance on hand March 1st		\$19,403.15
Fees collected for March:		
Recording fees	\$8,613.25	
State Fees	<u>584.50</u>	
Total Collected		<u>9,197.75</u>
TOTAL RECEIPTS		\$ 28,600.90

Disbursements:

Salaries:		
R. H. Thurman	\$	790.00
Betty Thigpen		650.00
Sarah DeFriese		600.00
Evelyn Stoner		550.00
Betty Friederichsen		465.00
Carm Pegram		415.00
Gail Stiles		415.00
Janet Conyers		380.00
Dorothy Brammer		<u>1,208.33</u>
		5,473.33
Postmaster - Postage		4.52
American Nat'l Stds. Inst.		<u>2.00</u>
TOTAL DISBURSEMENTS		<u>5,479.85</u>
Balance March 31st		<u>\$23,121.05</u>

I certify that the foregoing is
a true report for the month of
March 1970.

Dorothy P. Brammer



JOHN C. GOINS, JUDGE

JAMES F. MORGAN, JUDGE

JOE N. HUNTER, JUDGE

DAVID TOM WALKER, JUDGE

Circuit Court of Hamilton County

CHATTANOOGA, TENNESSEE 37402

LUCILE HIXSON, CLERK

REPORT OF LUCILE HIXSON, CIRCUIT COURT CLERK, FOR EXCESS FEES FOR THE PERIOD BEGINNING SEPTEMBER, 1969 AND ENDING MARCH, 1970

BALANCE FORWARDED \$22,406.99

RECEIPTS:

SEPTEMBER, 1969	\$14,682.67		
OCTOBER, 1969	17,927.68		
NOVEMBER, 1969	16,582.10		
DECEMBER, 1969	14,060.50		
JANUARY, 1970	15,343.54		
FEBRUARY, 1970	16,382.79		
MARCH, 1970	16,536.07	TOTAL	<u>111,515.35</u>

DISBURSEMENTS:

SEPTEMBER, 1969	33,972.36		
OCTOBER, 1969	12,128.77		
NOVEMBER, 1969	12,137.51		
DECEMBER, 1969	12,778.34		
JANUARY, 1970	12,771.87		
FEBRUARY, 1970	12,088.28		
MARCH, 1970	12,980.24	TOTAL	<u>108,857.37</u>

EXCESS 25,064.97

I, LUCILE HIXSON, Clerk of Circuit Court and General Sessions Court hereby certify that the foregoing is a true and correct copy of the receipts and disbursements of Circuit Court and excess fees from General Sessions Court for the Period of September 1, 1969 to April 1, 1970.

Lucile Hixson Clerk
CLERK, CIRCUIT COURT & GENERAL SESSIONS COURT

Sworn to and subscribed before me this 7th day of April, 1970.

David Rose
D.C.

JOHN C. COINS, JUDGE

JAMES F. MORGAN, JUDGE

JOE N. HUNTER, JUDGE

DAVID TOM WALKER, JUDGE

Circuit Court of Hamilton County

CHATTANOOGA, TENNESSEE 37402

LUCILE HIXSON, CLERK

TO THE HONORABLE CHESTER FROST, JUDGE
HAMILTON COUNTY, TENNESSEE

Receipts for March, 1970
Balance Forwarded

\$16,536.07
21,509.14
38,045.21

DISBURSEMENTS:

Railway Express	7.95
T. H. Payne Co.	9.00
Xerox Corp.	312.85
Secretary of State	2.00
T. H. Payne Co.	1.50
Xerox Corp.	288.60
Jo Ann Abercrombie	420.00
Judith Brown	475.00
Betty Collyer	630.00
Anna Crawford	475.00
Carolyn Crowe	420.00
Hannah Hale	475.00
Phoebe Hamilton	525.00
Betty Held	525.00
Lucile Hixson	1,208.34
Judith Howard	600.00
Mary Howard	475.00
Gertrude Hunnicutt	650.00
Vera Hutson	525.00
Barbara Jones	525.00
Margie McGuffie	500.00
Virginia Moses	420.00
Pamela Ringley	475.00
Anne Rose	600.00
Linda Sanders	420.00
Tommy Sneed	225.00
Louise Stone	420.00
Joan Talley	420.00
Paula Teague	475.00
Lois Whaley	475.00
	<u>12,980.24</u>

EXCESS 25,064.97

I, LUCILE HIXSON, Clerk of the Circuit Court and General Sessions Court hereby certify that the foregoing is a true and correct copy of the receipts and disbursements of Circuit Court and Excess Fees from General Sessions Court.

Lucile Hixson Clerk
LUCILE HIXSON, CLERK

Sworn to and subscribed before me
this 7th day of April, 1970.

Ann Rose
D.C.

14

HUMANE EDUCATIONAL SOCIETY, INC.
ANNUAL REPORT FOR 1969
HAMILTON COUNTY DIVISION

Balance Brought Forward	\$ 1,518.80
Agency Income	<u>31,338.18</u>
Total Receipts	32,856.98
Total Disbursements	<u>29,397.06</u>
Balance on Hand	\$ 3,459.92

R E C E I P T S

Hamilton County	\$ 14,990.48
Dog Tag Sales	12,501.00
Shelter Board	2,130.00
Pound Fees	1,641.70
Refunds and Miscellaneous	75.00
	<u>\$ 31,338.18</u>

D I S B U R S E M E N T S

Salaries	1,782.40	Truck Expense	1,136.43
Wages	18,515.99	Electricity	119.12
Taxes	1,050.56	Shelter and Pound	2,036.24
Retirement	100.48	New Equipment	1,359.93
Telephone	127.34	Repairs to Furn. & Equip.	81.99
Printing and Stationery	502.16	Repairs to Building	133.98
Postage	52.56	Insurance	191.82
Office Supplies	174.18	Travel and Convention	10.00
General Expense	1,841.85	Contracts	<u>5.18</u>
Sedan Expense	115.76	TOTAL DISBURSEMENTS	\$29,397.06

HUMANE EDUCATIONAL SOCIETY, INC.
 HAMILTON COUNTY DIVISION
 ANIMAL DEPARTMENT - SERVICE REPORT
 ANNUAL REPORT for 1969

Number of New Cases Investigated -----	85
Number of Animals Involved -----	88
Number of Animals in Normal Condition, Released to Owners -----	40
Number of Animals in Normal Condition, Released to Shelter and Dest. ---	37
Number of Animals Died, Heads sent to Health Dept. & Report Negative ---	11
Number of Animals in Shelter and Pound January 1, 1970 -----	14
Number of Animals Received During the Year -----	4495
TOTAL	4509
Number of Animals Destroyed -----	3658
Number of Animals Placed in Homes -----	536
Number of Animals Released to Owner -----	307
Number of Animals in Shelter and Pound December 31, 1969 -----	8
TOTAL	4509
Total Number of Cats Handled During the Year -----	1585
Total Number of Dogs Handled During the Year -----	2901
Total Number of Other Animals Handled During the Year -----	23
(1 Cow, 1 Fox, 1 Opossum, 1 Goat, 2 Mice, 5 Ponies, 1 Rabbit, 4 Pigeons, 7 Birds)	TOTAL 4509
Total Number of Ambulance Calls -----	1475
Total Number of Police Calls -----	23
Total Number of Injured Calls -----	62
Total Number of Night Calls -----	25
Total Number of Miles Driven by Trucks -----	52,591

Respectfully submitted,

Arthur L. Chadwick

Arthur L. Chadwick
 Superintendent

HUMANE EDUCATIONAL SOCIETY, INC.
HAMILTON COUNTY-FINANCIAL STATEMENT
FEBRUARY, 1970

Balance in the Bank February 1, 1970 -----	\$ 4,810.14
Agency Income for February -----	\$ 6,170.83
Grand Total Receipts for the month -----	\$10,980.97
Grand Total Disbursements for the month -----	\$ 3,769.07
Balance in the Bank February 28, 1970 -----	\$ 7,211.90

R E C E I P T S

	HAMILTON COUNTY	TOTALS
APPROPRIATIONS-----	\$ 1,333.33	\$ 1,333.33

OPERATIONS

Dog Tag Sales -----	\$ 4,505.50	\$ 4,505.50
Shelter Board -----	\$ 111.00	\$ 111.00
Pound Fees -----	\$ 221.00	\$ 221.00
<u>GRAND TOTAL RECEIPTS</u> -----	<u>\$ 6,170.83</u>	<u>\$ 6,170.83</u>

D I S B U R S E M E N T S ITEMS TOTALS

<u>SALARIES AND WAGES</u>		
Salaries and wages for February, 1970.	\$ 2,186.07	
Retirement Association	35.62	\$ 2,221.71
<u>SERVICE AND SUPPLIES</u>		
South Central Bell, local services	18.27	
Spurling Printing, dog tag books	78.09	
Postage	6.21	
Gulf Oil Corporation, gasoline for sedans	78.77	
Municipal Service, gasoline for trucks	160.64	341.98
<u>FIXED CHARGES</u>		
Electric Power Board, local services	22.02	
Employer's F.I.C.A.	104.47	
Boulevard Coal Co., Agency heat	62.89	
Southern Products, paper towels	18.00	
GAF Corporation, chloroform	44.74	
Parris Pet Supply, dog feed	7.95	
Petty Cash, petty expenses	6.21	266.28
<u>REPAIRS AND REPLACEMENTS</u>		
F. H. Payne Company, 3-4 drawer file cabinets and one kardex file	122.69	
Cofrancesco Remodeling, remodeling kennel	801.58	924.27
<u>CONTRACTS</u>		
Act Business Machines, contracts on calculator and typewriter	14.83	14.83
<u>TOTAL DISBURSEMENTS</u> -----	<u>\$3,769.07</u>	<u>\$3,769.07</u>

HUMANE EDUCATIONAL SOCIETY, INC.
 HAMILTON COUNTY - DIVISION
 ANIMAL DEPARTMENT - SERVICE REPORT
 FEBRUARY, 1970

Number of New Cases Investigated -----	5
Number of Animals Involved -----	5
Number of Animals in Normal Condition, Released to Owners -----	3
Number of Animals in Normal Condition, Released to Shelter and Dest. -----	2
Number of Animals in Shelter and Pound February 1, 1970 -----	8
Number of Animals Received During the Month ---	363
TOTAL	371
Number of Animals Destroyed --	235
Number of Animals Placed in Homes -----	57
Number of Animals Released to Owner -----	50
Number of Animals in Shelter and Pound February 31, 1970 -----	29
TOTAL	371
Total Number of Cats Handled During the Month -----	51
Total Number of Dogs Handled During the Month -----	316
Total Number of Other Animals Handled During the Month -----	1
TOTAL	371
Total Number of Ambulance Calls -----	124
Total Number of Police Calls -----	3
Total Number of Injured Calls -----	13
Total Number of Night Calls -----	7
Total Number of Miles Driven by Trucks -----	28,700

Respectfully submitted,

Arthur L. Chadwick

Arthur L. Chadwick
 Superintendent

enc

W. R. (BILL) NOBLES, TRUSTEE
HAMILTON COUNTY, TENNESSEE
 ROOM 110 COURT HOUSE
 CHATTANOOGA, TENNESSEE 37402

REPORT FOR MONTH OF March 19670

DEPARTMENT TRUSTEE'S OFFICE

OPENING BALANCE		407,643	41
TAX-LEVY	2% Commission	10,070	55
DO	1% "	24,038	97
DO	Interest on Certificate of Deposit	3,031	25
DO			
DO			
DO			
DO			
DO			
DO			
GENERAL RECEIPTS DETAIL ON BACK			
TOTAL — CREDITS		444,784	18
WARRANTS PAID — DETAIL ON BACK —		6,168	00
2% COMMISSION ON TAX COLLECTIONS			
1% COMMISSION ON GENERAL RECEIPTS			
MISC. — DEBITS —			
TOTAL DEBITS		6,168	00
NET CLOSING BALANCE		438,616	18

I hereby certify that the foregoing is a true report for the above stated Department for the Month of March, 19670

Sworn to before me
 This 7th day of April, 19670

W. R. Nobles
 W. R. Nobles, Trustee, Hamilton County, Tennessee

John P. Casey
 Notary Public My Commission Expires Jan. 7, 1971



RECEIPTS DETAIL		
	W. R. Nobles	1,575 00
	Katherine Holland	790 00
	Mary Eldridge	615 00
	Dorothy Smith	525 00
DISBURSEMENTS DETAIL		
	Tot Murphy	525 00
	Helen Craig	525 00
	Martha Donahue	475 00
	Martha Gardenhire	370 00
	Helen DeVore	210 00
	Elnora Anderson	375 00
	Pam Robertson	175 00
	Burkeen	8 00
	TOTAL	6,168 00

REPORT OF DAVID M. RAMSEY, COUNTY COURT CLERK
FOR THE MONTH OF MARCH 1970

FEEES, COMMISSIONS AND DISBURSMENTS

David M. Ramsey,-----	\$ 1,375.00
Estil Varner -----	790.00
Joseph Tocco -----	690.00
Mary Ella Foster -----	515.00
Donald Hixson -----	590.00
Everett Schaerer-----	590.00
Edna Wiseman -----	500.00
Frances Marlowe -----	500.00
Theresa Stanley -----	475.00
Minnie H. Wade -----	475.00
Kittie B. Wallace-----	475.00
Carolyn Williams -----	500.00
Exie R. Osborne -----	500.00
Ruth E. Schmid -----	475.00
Barbara Adams -----	475.00
Ruby Henley -----	475.00
Ray Fisher -----	475.00
Walter Newman -----	475.00
T. Gordon Baker -----	475.00
Carolyn Baggett -----	475.00
Dorothy Bowling -----	475.00
Lilyan Lucas -----	475.00
Gwendolyn Fletcher -----	425.00
Betty Sutherland -----	450.00
Total	<u>\$13,125.00</u>

Extra Clerk Hire	\$ 700.00	
Extra Clerk Hire (Auto)	6336.78	
Auto Expense	350.00	
Dorothy Brammer	17.50	
Dorothy Brammer	9.50	
William A. Johnson Adm.		
of Howard J. Johnson	146.35	
Total	<u>\$ 7560.13</u>	<u>\$ 7,560.13</u>
Total Disbursements		<u>\$20,685.13</u>

Fees and Commissions for March 1970	\$ 50,240.23
Excess fees for September, October, November, December 1969, January, February 1970	<u>10,421.12</u>
	<u>\$ 60,661.35</u>
Less Disbursements	<u>\$ 20,685.13</u>
Excess Fees	<u>\$ 39,976.22</u>

This is to certify that this is a true and correct report of the receipts and disbursements for this period.

David M. Ramsey
David M. Ramsey, County Court Clerk.

CORRECTED COPY

OFFICE OF CRIMINAL COURT CLERK
HAMILTON COUNTY
CLYDE M. SANDERS, CLERK

APRIL 8, 1970

TO: HONORABLE CHESTER L. FROST, COUNTY JUDGE,
HAMILTON COUNTY, TENNESSEE

REPORT OF CLERK'S FEES COLLECTED AND DISBURSED BY THE OFFICE OF
THE CRIMINAL COURT CLERK AND OFFICE OF CLERK OF THE COURT OF
GENERAL SESSIONS, CRIMINAL DIVISION:

FROM: March 1, 1970 THRU: March 31, 1970

Reference is made to the cash receipts in the records of both
offices, which show in detail each item of collection and the
same are hereby made a part of this report.

RECEIPTS:	CRIMINAL COURT	SESSIONS COURT
Balance of Fees on hand as of <u>March 1, 1970</u>	\$ <u>4,253.63</u>	\$ <u>None</u>
Receipts for <u>March, 1970</u>	<u>7,189.83</u>	<u>5,042.12</u>
Excess Fees from Court of General Sessions	<u>1,668.65</u>	
TOTALS:	\$ <u>13,112.11</u>	\$ <u>5,042.12</u>
DISBURSEMENTS:		
Salaries:		
<u>Clyde M. Sanders, Clerk</u>	\$ <u>1,208.33</u>	
<u>Leon Haley, Jr.</u>	<u>790.00</u>	
<u>Edna M. Camp</u>	<u>600.00</u>	
<u>Benton H. Pitts</u>	<u>475.01</u>	
<u>Darrell Shoemaker</u>	<u>525.01</u>	
<u>David Duckworth</u>	<u>500.00</u>	
<u>Sara M. Caperton</u>	<u>500.00</u>	
<u>Charles E. Crowe</u>	<u>500.00</u>	
<u>James P. Turner</u>	<u>500.00</u>	
<u>Charles H. Sutherland</u>		<u>650.00</u>
<u>Charles H. McArthur</u>		<u>550.00</u>
<u>Floyd Wiggins</u>		<u>500.00</u>
<u>Daniel Seebeck</u>		<u>475.00</u>
<u>Wayne McMurray</u>		<u>450.00</u>
Other:		
<u>State of Tennessee</u>		
<u>Secretary of State</u>	<u>11.25</u>	
<u>(Copies of Legislative Acts)</u>		
TOTALS:	\$ <u>5,609.60</u>	\$ <u>2,625.00</u>
BALANCE OF FEES AS OF <u>March 31, 1970</u>	\$ <u>7,502.51</u>	\$ <u>2,417.12</u>

STATE OF TENNESSEE)
COUNTY OF HAMILTON)

I, Clyde M. Sanders, Clerk of the Criminal Court and Clerk of the
Criminal Division, Court of General Sessions, of said State and
County, do hereby certify the foregoing to be a true and correct
report of the Clerk's Fees collected and disbursed by me as such
Clerk for: period from March 1, 1970 through March 31, 1970.

Clyde M. Sanders
CRIMINAL COURT CLERK

Sworn and subscribed to before me
this 8 day of June 19 70

Edna M. Camp Notary Public

My Commission Expires: 7-8-73

A P R I L T E R M 1 9 7 0

We are confident that when the general public realizes that these new facilities have been provided for their convenience, they will join with this Commission and its employees in expressing their thanks and appreciation to the Council and its staff of planners and workmen.

Very truly yours,

/s/ J. W. Penley
James W. Penley, Chairman

/s/ Coyel V. Ricketts
Coyel Ricketts, Vice-Chairman

/s/ William L. Carter
William L. Carter, Member

/s/ John Curtis
John Curtis, Member

/s/ Mrs. Beatrice Underwood
Mrs. Beatrice Underwood, Member

ON MOTION of Councilman Mayfield, seconded by Judge Frost, the Meeting was adjourned.

Yester Frost
CHAIRMAN

A P R I L T E R M 1 9 7 0

STATE OF TENNESSEE)

WEDNESDAY, APRIL 29, 1970

COUNTY OF HAMILTON)

BE IT REMEMBERED, That on this, the 29th day of April, 1970, a Session of the County Council of Hamilton County, Tennessee, was begun and held at the Court House in the City of Chattanooga, Tennessee, pursuant to the following Notice of Call:

CALL OF SPECIAL SESSION

OF

HAMILTON COUNTY COUNCIL

TO: Mr. Jack D. Mayfield
Mr. Cartter Patten
Mr. Richard H. Winningham

As County Judge of Hamilton County, being authorized by law, I do hereby call a Special Session of the Hamilton County Council to be held at the Courthouse in Chattanooga, Tennessee, at 10:00 A. M. on the 29th day of April, 1970, to consider the following matter:

1. A resolution to ratify and approve, or reject, House Bill No. 415, Chapter 572, Public Acts of 1970.

This the 27th day of April, 1970.

/s/ Chester L. Frost
COUNTY JUDGE

* * * * *

Present and presiding, the Honorable Chester L. Frost, Chairman.

The County Court Clerk called the Roll of the County Council, and the following, constituting a Quorum, answered to their names: Councilman Mayfield, Councilman Patten, Councilman Winningham and Judge Frost. Total present-4. Absent-0.

RESOLUTION - TITLE - RATIFYING AND APPROVING HOUSE
BILL NO. 572, PUBLIC ACTS OF 1970.

BE IT RESOLVED, BY THE COUNTY COUNCIL OF HAMILTON COUNTY, TENNESSEE, IN SESSION ASSEMBLED:-

House Bill No. 415, Chapter No. 572, Public Acts of 1970 of the State of Tennessee, is hereby ratified and approved in accordance with the Tennessee Constitution as amended, and with the Statutes, and the County Judge is directed to certify the action hereon to the Secretary of State.

BE IT FURTHER RESOLVED, That this Resolution take effect from and after its passage, the public welfare requiring it. (FOR PHOTOSTAT OF BILL SEE PAGE 184-A).

/s/ Cartter Patten
MEMBER OF THE COUNTY COUNCIL

State of Tennessee



Department of State

To all to whom these Presents shall come, Greeting:

I Joe C. Carr, Secretary of State of the State of Tennessee, do hereby certify, that the annexed is a true copy of

House Bill No. 415
Chapter No. 572
Public Acts of 1970

the original of which is now on file and a matter of record in this office.

In Testimony Whereof, I have hereunto subscribed my Official Signature, and by order of the Governor, affixed the Great Seal of the State of Tennessee, at the Department, in the City of Nashville,

this 21st day of April
A.D. 1970



Joe C. Carr
Secretary of State

PUBLIC CHAPTER NO. 572

HOUSE BILL NO. 415

By Holcomb, White (Hamilton)

Substituted for: Senate Bill No. 341

By Oehmig, Baker (Hamilton)

AN ACT to create the offices of two additional Assistant District Attorneys General for the Sixth Judicial Circuit of the State of Tennessee: to provide for the appointment, qualifications and payment of salaries therefor: and to define the duties thereof.

SECTION 1. BE IT ENACTED BY THE GENERAL ASSEMBLY OF THE STATE OF TENNESSEE, That there is hereby created the offices of two additional Assistant District Attorneys General for the Sixth Judicial Circuit of the State of Tennessee.

SECTION 2. BE IT FURTHER ENACTED, That the District Attorney General for the said Judicial Circuit shall appoint suitable persons to hold said offices. Those persons appointed by said District Attorney General shall be learned in the law: shall be over twenty one (21) years of age: admitted to the practice of law before the Supreme Court of this State and shall serve at the will of the said District Attorney General.

SECTION 3. BE IT FURTHER ENACTED, That the said Assistant District Attorneys General shall perform such duties of the office as may be assigned and directed by the District Attorney General of said Judicial Circuit and on behalf of the State of Tennessee in said Judicial Circuit.

SECTION 4. BE IT FURTHER ENACTED, That the persons so appointed shall receive as salary such sums of money per annum as provided by the general laws of this State for Assistant District Attorneys General, payable monthly out of the Treasury of the State of Tennessee.

SECTION 5. BE IT FURTHER ENACTED, That the Hamilton County Council is hereby authorized, empowered, enabled and directed to supplement the compensation paid by the State of Tennessee to said additional Assistant District Attorneys General the sum of Three Thousand (\$3,000.00) Dollars per annum payable in equal monthly installments from the General Funds of said County.

SECTION 6. BE IT FURTHER ENACTED, That this Act shall have no effect unless the same shall have been approved by a two thirds vote of the Hamilton County Council within sixty (60) days after its approval by the Governor of Tennessee. Its approval or non-approval shall be proclaimed by the presiding officer of the Body having jurisdiction to approve, and shall be certified by him to the Secretary of State.

SECTION 7. BE IT FURTHER ENACTED, That this Act shall take effect upon passage, the public welfare requiring it, but the provisions thereof shall not become operative until validated as provided in Section 6 herein.

PASSED: February 18, 1970

William L. Jenkins
SPEAKER OF THE HOUSE OF REPRESENTATIVES

Frank R. Bull
SPEAKER OF THE SENATE

APPROVED:

Feb. 21, 1970

Robert R. Taylor
GOVERNOR

A P R I L T E R M 1 9 7 0

ON MOTION of Councilman Patten, seconded by Councilman Mayfield, the foregoing Resolution was unanimously Adopted on a Roll Call vote, with the following members of the County Council being present and voting "Aye": Councilman Mayfield, Councilman Patten, Councilman Winningham and Judge Frost. Total present-4. Absent-0.

A complete report by Judge Chester Frost, concerning the Resolution from the Chattanooga Bar Association of Chattanooga, Hamilton County, Tennessee was read by Judge Frost and made a part of the Minutes of this meeting.

* * * * *

On March 18, 1970, Mr. Maxfield Bahner, then President of the Chattanooga Bar Association and Committee Chairman, Mr. Stan Guthrie, presented a resolution to the County Council calling attention to the need for a new County Jail, and suggested the Council had the authority and could levy a motel-hotel privilege tax under Section 5-706 of the Tennessee Code Annotated to pay for this new facility.

At the time the resolution was presented we thanked the Bar Association for their interest in this matter and advised them the County Council would take their recommendation under consideration. However, the next day in checking the law cited it was determined that Section 5-706 of the Code did not give authority as suggested for the County Council to levy a motel-hotel privilege tax such as Shelby County had heretofore levied. This particular section refers to a general levy and has no reference to any privilege tax, and I immediately advised Mr. Bahner of this finding by letter.

Sometime later I did discuss this matter with the new President of the Chattanooga Bar Association, Mr. Josiah Baker, and on April 24th I had the privilege of meeting with Mr. Stan Guthrie and discussed in depth with him our great need for a new jail and our lack of authority under either the general law or by private act to levy a privilege tax on motels and hotels.

At our meeting on March 18th I advised the Bar Association I would contact Mr. Jack Ramsey, Chairman of the County Commission of Shelby County and find out how they were operating. I now have this information, and Shelby County secured the passage of Chapter 131, Private Acts of 1969, which permitted the Commission by proper resolution to levy this tax. It has produced some \$330,000.00 in the seven months it has been in effect, and the proceeds are being used to pay for an addition to their public auditorium or for facilities adjacent thereto in the nature of a convention center.

Most assuredly, we thank the Bar Association for their interest in this most important matter, and we have asked Mr. Guthrie and his Committee to continue to function, to the end that together we might find a way that will permit us to build a new jail for Hamilton County.

ON MOTION of Councilman Mayfield, seconded by Judge Frost, the Meeting was adjourned.

C H A I R M A N

M A Y T E R M 1 9 7 0

STATE OF TENNESSEE)

WEDNESDAY, MAY 6, 1970

COUNTY OF HAMILTON)

BE IT REMEMBERED, That on this the 6th day of May, 1970, a Regular Meeting of the County Council was begun and held at the Courthouse, in the City of Chattanooga, when the following proceedings were had, to-wit:-

Present and presiding, the Honorable Chester L. Frost, Chairman.

The County Court Clerk called the Roll of the County Council, and the following, constituting a Quorum, answered to their names: Councilman Mayfield, Councilman Patten, Councilman Winningham and Judge Frost. Total present-4. Absent-0.

ON MOTION of Councilman Mayfield, seconded by Councilman Patten, to dispense with the reading of the Minutes of the previous Meeting, treat same as read, approved, made a matter of record and filed. The foregoing Motion was unanimously Adopted by Acclamation. Total present-4. Absent-0.

Judge Frost stated that he had received a copy of the Minutes of the Air Pollution Control Board for May 4, 1970, together with a request for the confirmation of the employment of the staff of the Air Pollution Control Bureau.

ON MOTION of Judge Frost, seconded by Councilman Mayfield, that the County Council confirm and ratify the employment of Mr. Josiah Baker as part-time Attorney for Air Pollution Control the/Board; two, that the Council confirm the continued employment of Mrs. Diana Donaldson, Mr. Warren Cooley, Mr. Walter Harvey, and Mr. Byron Strickland; three, that the Council confirm the employment of Mr. John Odom, Mr. James Holloway and Mr. John Calder effective May 1, 1970, and four, that the Council confirm the employment of Mr. Al Farmer effective May 18, 1970. The foregoing Motion was unanimously Adopted by Acclamation. Total present-4. Absent-0.

RESOLUTION-TITLE-AUTHORITY FOR THE HAMILTON COUNTY
ELECTION COMMISSION TO CLARIFY EXISTING PRECINCT
BOUNDARIES BY DRAWING SAME UPON A MAP OF HAMILTON
COUNTY, TO RECORD THE SAME WITH THE COUNTY COURT
CLERK PURSUANT TO T.C.A. 2-701 AND TO KEEP SAID
MAP AS CERTIFIED TO BY THE COUNTY COURT CLERK IN
ITS POSSESSION.

BE IT RESOLVED, BY THE COUNTY COUNCIL OF HAMILTON COUNTY, TENNESSEE, IN
SESSION ASSEMBLED:-

WHEREAS, the Hamilton County Election Commission has advised the County Council that the present precinct boundaries described by metes and bounds needs clarification by drawing the boundaries thereof upon a map of Hamilton County; and

WHEREAS, it appears to the manifest best interest of the residents and citizens of Hamilton County that this procedure be followed and that said map be available for inspection to the general public; and

WHEREAS, there is no change in existing precinct boundaries.

NOW, THEREFORE, BE IT RESOLVED, BY THE COUNTY COUNCIL OF HAMILTON COUNTY,

M A Y T E R M 1 9 7 0

TENNESSEE, IN SESSION ASSEMBLED: That the Hamilton County Election Commission be and hereby is authorized to clarify existing precinct boundaries by drawing same upon a map of Hamilton County with red ink or some other non-erasable matter, to record the same with the County Court Clerk of Hamilton County pursuant to T.C.A. 2-701 and, after the County Court Clerk has certified thereon that it is the official precinct boundary map for Hamilton County as of this date, to thereupon have the care, custody and control of said map subject to inspection by the general public during regular office hours.

BE IT FURTHER RESOLVED, that the County Court Clerk note in the official minutes of this court the recording of said precinct boundary map.

BE IT FURTHER RESOLVED, that this Resolution take effect from and after its passage, the public welfare requiring it.

/s/ Cartter Patten
MEMBER OF THE COUNTY COUNCIL

ON MOTION of Councilman Patten, seconded by Councilman Winningham, the foregoing Resolution was unanimously Adopted on a Roll Call vote, with the following members of the County Council being present and voting "Aye": Councilman Mayfield, Councilman Patten, Councilman Winningham and Judge Frost. Total present-4. Absent-0.

RESOLUTION-TITLE-TO AMEND THE SCHOOL FUND BUDGET
BY ADDING: HEAD START \$60,000.00
STATE AUDITORY EQUIPMENT \$11,330.00

BE IT RESOLVED, BY THE COUNTY COUNCIL OF HAMILTON COUNTY, TENNESSEE, IN SESSION ASSEMBLED:-

WHEREAS, Federal and State Funds have been or will be received in the amounts of \$60,000.00 for the Head Start Program and \$11,330.00 for purchase of Auditory Equipment for the Speech and Hearing Center.

NOW, THEREFORE, BE IT RESOLVED, BY THE COUNTY COUNCIL OF HAMILTON COUNTY, TENNESSEE, IN SESSION ASSEMBLED: That the School Fund Budget be amended by adding \$60,000.00 to the Head Start Program and \$11,330.00 to Special Clearing Account for State Auditory Equipment.

BE IT FURTHER RESOLVED, that this Resolution take effect from and after its passage, the public welfare requiring it.

/s/ Jack D. Mayfield
MEMBER OF THE COUNTY COUNCIL

ON MOTION of Councilman Mayfield, seconded by Councilman Patten, the foregoing Resolution was unanimously Adopted on a Roll Call Vote, with the following members of the County Council being present and voting "Aye": Councilman Mayfield, Councilman Patten, Councilman Winningham and Judge Frost. Total present-4. Absent-0.

RESOLUTION-TITLE-TO AMEND COUNTY FUND BUDGET BY
ADDING \$3,890.00 TO FEDERAL PROJECTS IN THE
HEALTH DEPARTMENT.

BE IT RESOLVED, BY THE COUNTY COUNCIL OF HAMILTON COUNTY, TENNESSEE, IN SESSION ASSEMBLED:-

M A Y T E R M 1 9 7 0

WHEREAS, at the Time the Budget was made the following amounts were budgeted for Federal Projects in the Health Department:

Neighborhood Services Program	201,090.00
Special TB Project	87,411.00
Immunization Assistance Program	<u>36,834.00</u>
	325,335.00

WHEREAS, it has not been determined that the correct amounts in these Federal Projects is as follows:

Neighborhood Services Program	180,600.00
Special TB Project	117,929.00
Immunization Assistance Program	<u>30,696.00</u>
	329,225.00

NOW, THEREFORE, BE IT RESOLVED, BY THE COUNTY COUNCIL OF HAMILTON COUNTY, TENNESSEE, IN SESSION ASSEMBLED: That the County Fund Budget be amended by adding \$3,890.00 to Federal Projects in the Health Department by amending the individual projects as shown above.

BE IT RESOLVED, that this Resolution take effect from and after its passage, the public welfare requiring it.

/s/ Cartter Patten
MEMBER OF THE COUNTY COUNCIL

ON MOTION of Councilman Patten, seconded by Councilman Winningham, the foregoing Resolution was unanimously Adopted on a Roll Call vote, with the following members of the County Council being present and voting "Aye": Councilman Mayfield, Councilman Patten, Councilman Winningham and Judge Frost. Total present-4. Absent-0.

RESOLUTION-TITLE-TO DECLARE LYNN ROAD A
DISTRICT ROAD.

BE IT RESOLVED, BY THE COUNTY COUNCIL OF HAMILTON COUNTY, TENNESSEE, IN SESSION ASSEMBLED:-

THAT, Lynn Road leading from Birchwood Pike in a westerly and southerly direction 0.25 of a mile to the IBEW property, be declared a district road 5th Class.

This road is in the 2nd Civil District of Hamilton County and is a chert road with no definite right-of-way but the Tennessee State Game and Fish Commission has given Hamilton County permission to work and maintain it.

BE IT FURTHER RESOLVED, That this Resolution take effect from and after its passage, the public welfare requiring it.

/s/ Richard H. Winningham
MEMBER OF THE COUNTY COUNCIL

ON MOTION of Councilman Winningham, seconded by Councilman Patten, the foregoing Resolution was unanimously Adopted by Acclamation. Total present-4. Absent-0.

RESOLUTION-TITLE-ACCEPTING BID OF FORREST CATE FORD, INC.
FOR ONE NEW 1970 MODEL AUTOMOBILE FOR THE HAMILTON COUNTY
MAINTENANCE SUPERVISOR IN THE AMOUNT OF \$2239.38, LESS ONE
TRADE-IN.

M A Y T E R M 1 9 7 0

BE IT RESOLVED, BY THE COUNTY COUNCIL OF HAMILTON COUNTY, TENNESSEE, IN SESSION ASSEMBLED:-

WHEREAS, in response to public advertisement bids were received for the purchase of one new automobile and,

WHEREAS, The bid of Forrest Cate Ford, Inc. was considered the lowest and best bid received.

NOW THEREFORE BE IT RESOLVED BY THE COUNTY COUNCIL OF HAMILTON COUNTY, TENNESSEE, IN SESSION ASSEMBLED: That the Purchasing Agent is hereby authorized to accept the bid of Forrest Cate Ford, Inc. for one new 1970 model automobile in the amount of \$2239.38; less one trade-in.

Same to be paid out of County General Fund.

BE IT FURTHER RESOLVED: That this resolution take effect from and after its passage, the public welfare requiring it.

/s/ Cartter Patten
MEMBER OF THE COUNTY COUNCIL

ON MOTION of Councilman Patten, seconded by Councilman Winningham, the foregoing Resolution was unanimously Adopted on a Roll Call vote, with the following members of the County Council being present and voting "Aye": Councilman Mayfield, Councilman Patten, Councilman Winningham and Judge Frost. Total present-4. Absent-0.

RESOLUTION-TITLE-AUTHORITY TO ACCEPT OFFER OF W. A. MOATS, TRUSTEE FOR LARRY F. HALE TO PURCHASE LOT 12, BLOCK 5, SIGNAL HILLS SUBDIVISION, AS RECORDED IN PLAT BOOK 8, PAGE 5 IN THE REGISTER'S OFFICE OF HAMILTON COUNTY, TENNESSEE IN THE AMOUNT OF \$50.00

BE IT RESOLVED, BY THE COUNTY COUNCIL OF HAMILTON COUNTY, TENNESSEE, IN SESSION ASSEMBLED:-

WHEREAS, Lot 12, Block 5, Signal Hills Subdivision, as recorded in Plat Book 8, Page 5 in the Register's Office of Hamilton County, Tennessee was purchased by Hamilton County on account of unpaid taxes; and

WHEREAS, the property has been appraised at a value of \$50.00; and

WHEREAS, Hamilton County has received an offer of \$50.00 from W. A. Moats, Trustee for Larry F. Hale.

NOW, THEREFORE, BE IT RESOLVED, that the said offer of \$50.00 be approved and the County Judge be authorized to execute a quitclaim deed of conveyance in accordance with the terms of said offer, subject to the Redemption Laws of the State of Tennessee.

BE IT FURTHER RESOLVED, that the County Judge is authorized to proceed with the closing of the transaction and the collection of the consideration and after paying the state its share of the taxes, court costs and expenses of the sale, disburse the balance pro rata, based on the tax rate of Hamilton County.

BE IT FURTHER RESOLVED, that this Resolution take effect from and after its passage, the public welfare requiring it.

/s/ Jack D. Mayfield
MEMBER OF THE COUNTY COUNCIL

M A Y T E R M 1 9 7 0

RESOLUTION-TITLE-AUTHORITY TO ACCEPT OFFER OF JAMES G. WILLIAMSON AND WIFE, BETTY C. TO PURCHASE LOT 6, D. R. LILLARD SUBDIVISION, 285 x 770 FEET MORE OR LESS, REEVES NO. 1300-5-9 IN THE AMOUNT OF \$325.00.

BE IT RESOLVED, BY THE COUNTY COUNCIL OF HAMILTON COUNTY, TENNESSEE, IN SESSION ASSEMBLED:-

WHEREAS, Lot 6, D. R. Lillard Subdivision, 285 x 770 Feet More or Less, Reeves No. 1300-5-9 was purchased by Hamilton County on account of unpaid taxes; and

WHEREAS, the property has been appraised at a value of \$300.00; and

WHEREAS, Hamilton County has received an offer of \$325.00 from James G. Williamson and wife, Betty C.

NOW, THEREFORE, BE IT RESOLVED, that the said offer of \$325.00 be approved and the County Judge be authorized to execute a quitclaim deed of conveyance in accordance with the terms of said offer, subject to the Redemption Laws of the State of Tennessee.

BE IT FURTHER RESOLVED, that the County Judge is authorized to proceed with the closing of the transaction and the collection of the consideration and after paying the state its share of the taxes, court costs and expenses of the sale, disburse the balance pro rata, based on the tax rate of Hamilton County.

BE IT FURTHER RESOLVED, that this Resolution take effect from and after its passage, the public welfare requiring it.

/s/ Jack D. Mayfield
MEMBER OF THE COUNTY COUNCIL

RESOLUTION-TITLE-AUTHORITY TO ACCEPT OFFER OF RICHARD YEARWOOD AND ERSU YEARWOOD TO PURCHASE 290 x 500E, 600W ±, REEVES #1090-1-2, MONROE HICKMAN TRACT: 290 x 400W, 300E ±, REEVES #1090-1-3, JOSEPH HICKMAN TR.; 290 x 100 ±, REEVES #1090-1-4, T. H. MCGILL TR.; 200 x 400W, 300E ±, REEVES #1090-1-5, ROSE HOWARD TR.; 200 x 300W, 240E ±, REEVES #1090-1-6, DENNIS DAVIS TR.; 150 x 240 ±, REEVES #1090-1-7, PHOEBE CONLEY TR.; 150 x 200 ±, REEVES #1090-1-8, BOYD McDONALD TR. IN THE AMOUNT OF \$900.00.

BE IT RESOLVED, BY THE COUNTY COUNCIL OF HAMILTON COUNTY, TENNESSEE, IN SESSION ASSEMBLED:-

WHEREAS, 290 x 500E, 600W, More or Less, Reeves No. 1090-1-2, Monroe Hickman Tract; 290 x 400W, 300E, More or Less, Reeves No. 1090-1-3, Joseph Hickman Tract; 290 x 100, More or Less, Reeves No. 1090-1-4, T. H. McGill Tract; 200 x 400W, 300E, More or Less, Reeves No. 1090-1-5, Rose Howard Tract; 200 x 300W, 240E, More or Less, Reeves No. 1090-1-6, Dennis Davis Tract; 150 x 240, More or Less, Reeves No. 1090-1-7, Phoebe Conley Tract; 150 x 200, More or Less, Reeves No. 1090-1-8, Boyd McDonald Tract was purchased by Hamilton County on account of unpaid taxes; and

WHEREAS, the property has been appraised at a value of \$900.00; and

WHEREAS, Hamilton County has received an offer of \$900.00 from Richard Yearwood and Ersu Yearwood.

NOW, THEREFORE, BE IT RESOLVED, that the said offer of \$900.00 be approved and the County Judge be authorized to execute a quitclaim deed of conveyance in accordance with the terms of said offer, subject to the Redemption Laws of the State of Tennessee.

M A Y T E R M 1 9 7 0

BE IT FURTHER RESOLVED, that the County Judge is authorized to proceed with the closing of the transaction and the collection of the consideration and after paying the state its share of the taxes, court costs and expenses of the sale, disburse the balance pro rata, based on the tax rate of Hamilton County.

BE IT FURTHER RESOLVED, that this Resolution take effect from and after its passage, the public welfare requiring it.

/s/ Jack D. Mayfield
MEMBER OF THE COUNTY COUNCIL

RESOLUTION-TITLE-AUTHORITY TO ACCEPT OFFER OF JACK SWAFFORD AND WIFE, ELAINE F. TO PURCHASE 306 x 220 FEET MORE OR LESS, GEORGE COULTER TRACT, REEVES NO. 1090-1-13 IN THE AMOUNT OF \$110.00.

BE IT RESOLVED, BY THE COUNTY COUNCIL OF HAMILTON COUNTY, TENNESSEE, IN SESSION ASSEMBLED:-

WHEREAS, 306 x 220 Feet More or Less, George Coulter Tract, Reeves No. 1090-1-13 was purchased by Hamilton County on account of unpaid taxes; and

WHEREAS, the property has been appraised at a value of \$100.00; and

WHEREAS, Hamilton County has received an offer of \$110.00 from Jack Swafford and wife, Elaine F.

NOW, THEREFORE, BE IT RESOLVED that the said offer of \$110.00 be approved and the County Judge be authorized to execute a quitclaim deed of conveyance in accordance with the terms of said offer, subject to the Redemption Laws of the State of Tennessee.

BE IT FURTHER RESOLVED, that the County Judge is authorized to proceed with the closing of the transaction and the collection of the consideration and after paying the state its share of the taxes, court costs and expenses of the sale, disburse the balance pro rata, based on the tax rate of Hamilton County.

BE IT FURTHER RESOLVED, that this Resolution take effect from and after its passage, the public welfare requiring it.

/s/ Jack D. Mayfield
MEMBER OF THE COUNTY COUNCIL

ON MOTION of Councilman Mayfield, seconded by Councilman Winningham, the four (4) foregoing Resolutions were unanimously Adopted by Acclamation. Total present-4. Absent-0.

ON MOTION of Councilman Mayfield, seconded by Councilman Patten, that the County Council accept Mr. Mayfield's resignation as Vice-Chairman of the Council, and to elect Councilman Winningham as Vice-Chairman. The foregoing Motion was unanimously Adopted by Acclamation. Total present-4. Absent-0.

ON MOTION of Councilman Mayfield, seconded by Councilman Winningham, that the Reports of the various County Officials and County Institutions be accepted, treat same as read, approved, made a matter of record and filed. The foregoing Motion was unanimously Adopted by Acclamation. Total present-4. Absent-0. (FOR PHOTOSTATS SEE PAGES 193 through 208.)

M A Y T E R M 1 9 7 0

ON MOTION of Councilman Mayfield, seconded by Judge Frost, the Meeting was adjourned.

Chester J. Frost

C H A I R M A N

HUMANE EDUCATIONAL SOCIETY, INC.
FINANCIAL STATEMENT
HAMILTON COUNTY DIVISION
MARCH, 1970

AGENCY RECAPITULATION

Balance in the Bank March 1, 1970 -----	\$ 7,211.90
Agency Income for -----	\$ 3,160.33
Grand Total Receipts for the Month -----	\$ 10,372.23
Grand Total Disbursements for the Month -----	\$ 3,695.54
Balance in the Bank March 31, 1970 -----	\$ 6,676.69

R E C E I P T S

	<u>HAMILTON COUNTY</u>	<u>TOTAL</u>
APPROPRIATIONS -----	\$1,333.33	\$ 1,333.33
<u>OPERATIONS</u>		
Dog Tag Sales -----	\$1,449.00	\$ 1,449.00
Shelter Board -----	\$ 186.00	\$ 186.00
Pound Fees -----	\$ 186.00	\$ 186.00
Refunds/Miscellaneous -----	\$ 6.00	\$ 6.00
<u>GRAND TOTAL RECEIPTS</u> -----	<u>\$3,160.33</u>	<u>\$ 3,160.33</u>

D I S B U R S E M E N T S

	<u>ITEMS</u>	<u>TOTAL</u>
<u>SALARIES AND WAGES</u>		
Salaries and Wages for March, 1970	\$2,251.99	
Retirement Association	10.14	\$ 2,262.13
<u>SERVICE AND SUPPLIES</u>		
Spurling Printing Co., dog tag books and supplies in general	90.25	
Postmaster, postage	6.21	
Coleman Welding, welding stock truck bed	47.00	
Dixie Tire Co., for road service and repairs to tires	34.76	178.22
<u>FIXED CHARGES</u>		
Employer's F.I.C.A.	111.20	
Dewitt Chemical Co., deodorant blocks	44.69	
Zep. Mfg. Co., cleaning supplies	56.80	212.69
<u>NEW EQUIPMENT</u>		
New Equipment	1,035.00	
Williams Heating, service to furnace	7.50	1,042.50
<u>GRAND TOTAL DISBURSEMENTS</u> -----	<u>\$ 3,695.54</u>	<u>\$ 3,695.54</u>

HUMANE EDUCATIONAL SOCIETY, INC.
 HAMILTON COUNTY DIVISION
 ANIMAL DEPARTMENT SERVICE REPORT
 MARCH, 1970

Number of New Cases Investigated -----	10
Number of Animals Involved ---	10
Number of Animals in Normal Condition, Released to Owners -----	4
Number of Animals in Normal Condition, Released to Shelter and Dest. ---	5
Number of Animals Died, Heads sent to Health Dept. & Report Negative ---	1
Number of Animals in Shelter and Pound March 1, 1970 -----	29
Number of Animals Received During the Month -----	440
TOTAL	469
Number of Animals Destroyed -----	336
Number of Animals Placed in Homes -----	59
Number of Animals Released to Owner -----	53
Number of Animals in Shelter and Pound March 31, 1970 -----	21
TOTAL	469
Total Number of Cats Handled During the Month -----	60
Total Number of Dogs Handled During the Month -----	405
Total Number of Other Animals Handled During the Month -----	4
TOTAL	469
Total Number of Cats Handled During the Month -----	60
Total Number of Dogs Handled During the Month -----	405
Total Number of Other Animals Handled During the Month -----	4
TOTAL	469
Total Number of Ambulance Calls -----	169
Total Number of Injured Calls -----	18
Total Number of Night Calls -----	5
Total Number of Miles Driven by Trucks -----	5,368

Respectfully submitted,

Arthur L. Chadwick
 Arthur L. Chadwick
 Superintendent

HUMANE EDUCATIONAL SOCIETY, INC.
 CHILDREN'S DEPARTMENT
 MARCH, 1970

Number of New Cases Investigated -----	27
Number of Old Cases Investigated -----	13
Total Number of Cases Investigated ---	40
Number of Children Involved in New Cases -----	60
Number of Children Involved in Old Cases -----	42
Total Number of Children Involved -----	102
Number of Men and Women Involved in New Cases -----	43
Number of Men and Women Involved in Old Cases -----	20
Total Number of Men and Women Involved -----	63
Total Number of Warnings Issued -----	5
Total Number of Cases in Court -----	1
Total Number of Families Given Emergency Relief -----	33
assisting 89 children and 53 adults.	
Total Number of Referrals -----	24

NATURE OF NEW CASES

Destitute Circumstances -----	23
Alleged Child Abuse -----	1
Assault on a Minor -----	1
Alleged Child Neglect -----	1
Child Neglect -----	1

HUMANE EDUCATIONAL SOCIETY, INC.
 CITY DIVISION
 ANIMAL DEPARTMENT SERVICE REPORT
 MARCH, 1970

Number of New Cases Investigated -----	23
Number of Animals Involved -----	23
Number of Animals in Normal Condition, Released to Owners -----	15
Number of Animals in Normal Condition, Released to Shelter and Dest. ----	8
Number of Animals in Shelter and Pound March 1, 1970 -----	38
Number of Animals Received During the Month -----	648
TOTAL	<u>686</u>
Number of Animals Destroyed -----	424
Number of Animals Placed in Homes -----	105
Number of Animals Released to Owner -----	103
Number of Animals in Shelter and Pound March 31, 1970 -----	54
TOTAL	<u>686</u>
Total Number of Cats Handled During the Month -----	95
Total Number of Dogs Handled During the Month -----	588
Total Number of Other Animals Handled During the Month -----	3
(1 pigeon, 1 squirrel, 1 o'possum)	TOTAL <u>686</u>
Total Number of Ambulance Calls -----	344
Total Number of Police Calls -----	1
Total Number of Injured Calls -----	19
Total Number of Night Calls -----	19
Total Number of Miles Driven by Trucks -----	5,015

Respectfully submitted,

Arthur L. Chadwick
 Arthur L. Chadwick
 Superintendent

HUMANE EDUCATIONAL SOCIETY, INC.
 HAMILTON COUNTY DIVISION
 ANIMAL DEPARTMENT SERVICE REPORT
 MARCH, 1970

Number of New Cases Investigated -----	10
Number of Animals Involved --- - -----	10
Number of Animals in Normal Condition, Released to Owners -----	4
Number of Animals in Normal Condition, Released to Shelter and Dest. ---	5
Number of Animals Died, Heads sent to Health Dept. & Report Negative ---	1
Number of Animals in Shelter and Pound March 1, 1970 -----	29
Number of Animals Received During the Month -----	<u>440</u>
TOTAL	469
Number of Animals Destroyed -----	336
Number of Animals Placed in Homes -----	59
Number of Animals Released to Owner -----	53
Number of Animals in Shelter and Pound March 31, 1970 -----	<u>21</u>
TOTAL	469
Total Number of Cats Handled During the Month -----	60
Total Number of Dogs Handled During the Month -----	405
Total Number of Other Animals Handled During the Month -----	<u>4</u>
TOTAL	469
Total Number of Cats Handled During the Month -----	60
Total Number of Dogs handled During the Month -----	405
Total Number of Other Animals Handled During the Month -----	<u>4</u>
TOTAL	469
Total Number of Ambulance Calls -----	160
Total Number of Injured Calls -----	10
Total Number of Night Calls -----	5
Total Number of Miles Driven by Trucks -----	5,360

Respectfully submitted,
Arthur L. Chadwick
 Arthur L. Chadwick
 Superintendent

REPORT OF ROBERT W. SUMMAR, CLERK & MASTER OF THE CHANCERY
COURT OF HAMILTON COUNTY, TENNESSEE, OF FEES AND COSTS COLLECTED
IN THIS OFFICE FOR MARCH, 1970.

Balance brought forward from February, 1970	\$ 3,959.77
Clerk & Masters Fees collected in March, 1970	9,330.83
	\$ 13,290.60

Less Credits:

Robert W. Summar, Clerk & Master	\$ 1,208.00
Edna R. Joyce	790.00
Margaret J. Orrell	725.00
Jane W. Lynch	450.00
Christine C. Bigley	430.00
Ruth W. Cravens	450.00
Florence G. Crabtree	630.00
Mary Ann Harding	540.00
Lucile C. Rader	550.00
Frances B. Ladd	525.00
Betty Sue Bell	425.00
Joyce P. Bradford	410.00
Lucille F. Kocks	410.00
Barbara Ruth Austin	400.00
Jewell P. Roark	400.00
	8,343.00

Mar. 4, 1970, Ck. #0291 to R.E.A. for Transcript Costs in Cause #42854	6.00
Mar. 4, Ck. #0292 to Shepard's Citations for years subscription	44.00
Mar. 5, Ck. #0295 to Ham. Natl. Bank for Checks	6.09
Mar. 5, Ck. #0296 to Lawyers Co-Operative Publishing Co. (Dictionary)	20.90
Mar. 10, Ck. #0324 to R.E.A. for Transcript Costs in Cause #39890	6.00
Mar. 10, Ck. #0326 to Xerox Corp.	312.85
Mar. 13, Ck. #0373 to State of Tenn. for Legislative Service	15.00
Mar. 16, Ck. #0379 to I.B.M. Corp.	159.60
Mar. 20, Ck. #0391 to Xerox Corp.	60.00
Mar. 24, Ck. #0400 to R.E.A. for Transcript Costs in Cause #35475	6.00
Mar. 31, Ck. #0444 to Xerox Corp.	288.60
	9,268.04
Balance due Hamilton County, March, 1970-----	4,022.56

I hereby certify that the foregoing is a true report for
the above Department for the period ending March 31, 1970.

Robt. W. Summar, Clerk & Master

Robert W. Summar
D. C. & M.

REPORT OF ROBERT W. SUMMAR, CLERK & MASTER OF THE CHANCERY COURT OF HAMILTON COUNTY, TENNESSEE, OF FEES AND COSTS COLLECTED IN THIS OFFICE FOR FEBRUARY, 1970.

Balance brought forward from January, 1970	\$ 1,382.09
Clerk & Masters Fees collected in February, 1970	<u>11,371.40</u>
	\$ 12,753.49

Less Credits:

Robert W. Summar, Clerk & Master	\$ 1,208.00
Edna R. Joyce	790.00
Margaret J. Orrell	725.00
Jane W. Lynch	450.00
Christine C. Bigley	430.00
Ruth W. Cravens	450.00
Florence G. Crabtree	630.00
Mary Ann Harding	540.00
Lucile C. Rader	550.00
Frances B. Ladd	525.00
Betty Sue Bell	425.00
Joyce P. Bradford	410.72
Lucille F. Kocks	410.00
Barbara Ruth Austin	400.00
Jewell P. Roark	400.00
W. A. Nicholson	170.00
	<u>8,513.72</u>

Feb. 4, 1970, Ck. #0112 to R.E.A. for costs in Transcript Causes #41653, 41654, 41655, 41656, 41666, 40955 & 43277	12.00
Feb. 10, 1970, Ck. #0150 to R.E.A. for costs in Cause #39443	6.00
Feb. 10, 19 70, Ck. #0142 to Dorothy Brammer, Reg.	6.00
Feb. 12, Ck. #0155 to B. Stewart Jenkins in Cause #43102	250.00
Feb. 19, Ck. #0209 to R.E.A. for costs in Transcript #42232	6.00
	<u>8,793.72</u>

Balance due Hamilton County, February, 1970-----3,959.77

I hereby certify that the foregoing is a true report for the above Department for the period ending February 28, 1970.

Robt. W. Summar, Clerk & Master

Edna R. Joyce
D. C. & M.

REPORT OF CARL BAKER, CLERK & MASTER OF THE CHANCERY COURT
OF HAMILTON COUNTY, TENNESSEE, OF FEES AND COSTS COLLECTED IN THIS
OFFICE FOR JANUARY, 1970.

Balance brought forward from December, 1969	\$ 3,517.62
Clerk & Masters Fees collected in January, 1970	7,620.12
	11,137.74

Less Credits:

Carl Baker, Clerk & Master	\$ 1,208.00	
Edna R. Joyce	790.00	
Margaret J. Orrell	725.00	
Jane W. Lynch	450.00	
Christine C. Bigley	430.00	
Ruth W. Cravens	450.00	
Florence G. Crabtree	630.00	
Mary Ann Harding	540.00	
Lucile C. Rader	550.00	
Frances B. Ladd	525.00	
Betty Sue Bell	400.00	
Joyce P. Bradford	410.00	
Lucille F. Kocks	410.00	
Barbara Ruth Austin	380.00	
Jewell P. Roark	400.00	
W. A. Nicholson	340.00	
Robert W. Summar	440.00	9,078.00
Jan. 7, 1970, Ck. #33436 to Xerox Corp.	275.00	
Jan. 14, 1970, Ck. #33462 to Graham Crabtree	5.20	
Jan. 22, 1970, Ck. #33522 to Xerox Corp.	60.00	
Jan. 30, 1970, Ck. #33593 to Xerox Corp.	277.45	
Jan. 30, 1970, Ck. #33591 to Frank Moore,		
Postmaster for postage	60.00	9,755.65

Balance due Hamilton County, January, 1970-----1,382.09

I hereby certify that the foregoing is a true report for
the above Department for the period ending January 31, 1970.

Carl Baker, Clerk & Master

Edna R. Joyce
D. C. & M.

REPORT OF CARL BAKER, CLERK & MASTER OF THE CHANCERY COURT
OF HAMILTON COUNTY, TENNESSEE, OF FEES & COSTS COLLECTED IN THIS
OFFICE FOR DECEMBER, 1969.

Balance brought forward from November, 1969	\$ 5,856.23
Clerk & Masters Fees collected in December, 1969	6,842.92
	<u>12,699.15</u>

Less Credits:

Carl Baker, Clerk & Master	\$ 1,211.93	
Edna R. Joyce	790.00	
Margaret J. Orrell	725.00	
Jane W. Lynch	450.00	
Christine C. Bigley	430.00	
Ruth W. Cravens	450.00	
Florence G. Crabtree	630.00	
Mary Ann Harding	540.00	
Lucile C. Rader	553.75	
Frances B. Ladd	525.00	
Betty Sue Bell	400.00	
Joyce P. Bradford	410.00	
Lucille F. Kocks	410.00	
Barbara Ruth Austin	380.00	
Jewell P. Roark	400.00	
W. A. Nicholson	340.00	
Constance Southall	<u>160.00</u>	8,805.68

Dec. 2, 1969, Ck. #33270 to Hamilton National Bank for Check Book	6.09	
Dec. 9, 1969, Ck. #33272 to Railway Express for costs in transcript	4.90	
Dec. 9, 1969, Ck. #33273 to Xerox Corp.	275.00	
Dec. 15, 1969, Ck. #33316 to Violet Camera Shop.	1.56	
Dec. 18, 1969, Ck. #33340 to REA	7.30	
Dec. 30, 1969, Ck. #33400 to Frank Moore, (Postage)	30.00	
Dec. 18, 1969 Ck. #33337 to Frances Ladd, recording transcripts.	50.00	
Dec. 11, 1969 Ck. #33277	<u>1.00</u>	9,181.57
Balance due Hamilton County, December, 1969		<u>3,517.62</u>

I hereby certify that the foregoing is a true report
for the above Department for the period ending December 31, 1969

Carl Baker, Clerk & Master

Edna R. Joyce
D. C. & M.

REPORT OF CARL BAKER, CLERK & MASTER OF THE CHANCERY COURT
OF HAMILTON COUNTY, TENNESSEE, OF FEES AND COSTS COLLECTED IN THIS
OFFICE FOR NOVEMBER, 1969.

Balance brought forward from October, 1969	\$ 4,195.79
Clerk & Masters Fees collected in November, 1969	10,887.75
	<u>\$15,083.54</u>

Less Credits:

Carl Baker, Clerk & Master	\$ 1,208.00	
Edna R. Joyce	790.00	
Margaret J. Orrell	725.00	
Jane W. Lynch	450.00	
Christine C. Bigley	430.00	
Ruth W. Cravens	450.00	
Florence G. Crabtree	630.00	
Mary Ann Harding	540.00	
Lucile C. Rader	550.00	
Frances B. Ladd	525.00	
Betty Sue Bell	400.00	
Joyce P. Bradford	410.00	
Lucille F. Kocks	410.00	
Barbara Ruth Austin	360.00	
Jewell P. Roark	375.00	
W. A. Nicholson	340.00	
		<u>8,593.00</u>

Nov. 3, 1969, Dk. #33055 to Times Printing Co.	4.31	
Nov. 12, 1969, Ck. #33104 to Xerox Corp.	190.00	
Nov. 25, 1969, Ck. #33219 to Charles Cook	<u>440.00</u>	<u>9,227.31</u>

Balance due Hamilton County, November, 1969	\$ 5,856.23
---	-------------

I hereby certify that the foregoing is a true report
for the above Department for the period ending November, 30, 1969.

Carl Baker, Clerk & Master

Edna R. Joyce
D. C. & M.

REPORT OF CARL BAKER, CLERK & MASTER OF THE CHANCERY COURT
OF HAMILTON COUNTY, TENNESSEE, OF FEES AND COSTS COLLECTED IN THIS
OFFICE FOR OCTOBER, 1969.

Balance Brought forward from September, 1969	<u>Minus</u>	\$ 2,777.37
Clerk & Masters Fees collected in October, 1969		<u>15,538.41</u>
<u>Less Credits:</u>		13,761.04
Carl Baker, Clerk & Master	\$1,208.00	
Edna R. Joyce	790.00	
Margaret J. Orrell	725.00	
Jane W. Lynch	450.00	
Christine C. Bigley	430.00	
Ruth W. Cravens	450.00	
Florence G. Crabtree	630.00	
Mary Ann Harding	540.00	
Lucile C. Rader	550.00	
Frances B. Ladd	525.00	
Betty Sue Bell	400.00	
Joyce P. Bradford	410.00	
Lucille F. Kocks	410.00	
Barbara Ruth Austin	360.00	
Jewell P. Roark	375.00	
Ila Raye Bennington	100.00	
W. A. Nicholson	340.00	
		8,693.00
Oct. 2, 1969, Ck. #32833 to Rex Publishing Co. for Visible Week		2.75
Oct. 6, 1969, Ck. #32849 to Unique Cleaners		1.40
Oct. 7, 1969, Ck. #32862 to Xerox Corp.		288.60
Oct. 7, 1969, Ck. #32863 to Carl Baker, (Expenses to Knoxville)		23.00
Oct. 15, 1969, Ck. #32942 to Dorothy Brammer, Reg.		71.00
Oct. 20, 1969, Ck. #32971 to Chatt. News Free Press, (Printed Docket)		3.36
Oct. 22, 1969, Ck. #32983 to Ault Hdw. Co.		1.65
Oct. 23, 1969, Ck. #32985 to AAA Moving & Storage for moving Xerox Machine		22.00
Oct. 27, 1969, Ck. #33006 to Carl Baker, Expenses to Nashville.		43.54
Oct. 29, 1969, Ck. #33038 to Xerox Corp.		288.60
Oct. 31, 1969, Ck. #33046 to Frank Moore, Postmaster		30.00
		<u>9,468.90</u>
		4,292.14
Less duplication of a receipt which was adjusted in previous month. See pg.398 & pg. 411 in Cash Journal.		<u>- 96.35</u>
		4,195.79

I hereby certify that the foregoing is a true report for
the above Department for the period ending October 31, 1969.

Carl Baker, Clerk & Master

Edna R. Joyce
D. C. & M.

REPORT OF CARL BAKER, CLERK & MASTER OF THE CHANCERY COURT
OF HAMILTON COUNTY, TENNESSEE, OF FEES AND COSTS COLLECTED IN
THIS OFFICE FOR SEPTEMBER, 1969.

Balance due Hamilton County, August 30th, 1969	7,857.82
Ck. #32736 to W. R. Nobles, Trustee, Sept. 15, 1969	7,857.82

Fees collected during September, 1969	7,901.22
---------------------------------------	----------

Less Credits:

Carl Baker, Clerk & Master	\$1,208.00	
Edna R. Joyce	790.00	
Margaret J. Orrell	725.00	
Jane W. Lynch	450.00	
Christine C. Bigley	430.00	
Ruth W. Cravens	450.00	
Florence G. Crabtree	630.00	
Mary Ann Harding	515.00	
Lucile C. Rader	550.00	
Frances B. Ladd	525.00	
Betty Sue Bell	400.00	
Joyce P. Bradford	410.00	
Lucille F. Kocks	410.00	
Barbara Ruth Austin	360.00	
Jewell P. Roark	375.00	
Ila Raye Bennington	400.00	
W. A. Nicholson	340.00	
Constance Southall	160.00	
		9,128.00

July 21, 1969 Ck. #32340 to W. A. Wilkerson	250.00
Sept. 2, Ck. #32645 to Xerox Corp.	231.97
Sept. 4, Ck. #32660 to Tenn. Appellate Bulletin	36.00
Sept. 4, Ck. #32662 to Bobbs-Merrill Co.	164.50
Sept. 4, Ck. #32663 to Dorothy Brammer	66.00
Sept. 4, Ck. #32664 to Railway Express	6.00
Sept. 8, Ck. #32684 to Bureau of Vital Statistics	2.00
Sept. 22, Ck. #32758 to Xerox Corp.	38.02
Sept. 22, Ck. #32759 to Hamilton Natl. Bank	6.10

9,928.59

Less - 2,027.37

I hereby certify that the foregoing is a true report for
the above Department for the period ending September 30, 1969.

Carl Baker, Clerk & Master,

Edna R. Joyce
D. C. & M.

HAMILTON COUNTY DEPARTMENT OF EDUCATION
Chattanooga, Tennessee

April 6, 1970

To the Hamilton County Judge and Members
of the Court and Council of Hamilton County.

Gentlemen:

In compliance with the law I am herewith presenting the report of the Hamilton County Schools for quarter ending March 31, 1970.

The Department of Education Budget for the fiscal year 1969-70 and expenditures against the same through March 31, 1970 are as follows:

	BUDGET	EXPENDITURES	BALANCE MARCH 31, 1970
ADMINISTRATION.....	\$ 466,145.00	\$ 421,682.60	\$ 44,462.40*
INSTRUCTION.....	10,303,496.00	7,299,927.08	3,003,568.92
ATTENDANCE SERVICES.....	58,600.00	40,420.00	18,180.00
HEALTH SERVICES.....	45,000.00	32,289.00	12,711.00
TRANSPORTATION.....	811,084.00	585,424.20	225,659.80
OPERATION OF PLANT.....	870,316.00	668,600.27	201,715.73
MAINTENANCE OF PLANT.....	259,050.00	137,433.36	121,616.64
FIXED CHARGES.....	283,600.00	105,070.58	178,529.42
CAPITAL OUTLAY.....	1,194,889.00	1,049,451.22	145,437.78
OUT-GOING TRANSFER ACCOUNT.....	20,000.00	1,996.27	18,003.73
ADULT EDUCATION.....	20,000.00	3,898.58	16,101.42
CLEARING ACCOUNTS.....	256,500.00	210,646.82	45,853.18
TOTALS.....	\$ 14,588,680.00	\$ 10,556,839.98	\$ 4,031,840.02
PUBLIC LAW 89-10 FUND.....	\$ 396,021.00	\$ 310,467.70	\$ 85,553.30
PROJECT HEADSTART.....	\$	\$ 102,171.74	\$

* Does not include Trustee's Commission for the month of March, 1970.

TOTAL ENROLLMENT AND AVERAGE DAILY ATTENDANCE

The total enrollment and average daily attendance at the end of the sixth month of school of the 1969-1970 term are as follows:

		Total Enrollment	Average Daily Attendance
Elementary	(Grades 1 - 6)	16,679	14,656
High School	(Grades 7 - 12)	13,869	12,243
		30,548	26,899

Report to County Judge, Court, and Council - Page 2
April 6, 1970

Regretfully, our attendance for the six months of the current school term was rather low because of the high percentage of absences due to the flu epidemic. At various times, we found there were some schools with as much as 25% absences, which is extremely high any time during the year. This will effect our money from the State Department of Education, because much of it is based upon the average daily attendance.

PROPOSED HAMILTON COUNTY SCHOOL BUDGET 1970-1971

In compliance with the law, the Hamilton County Board of Education adopted a proposed school budget for 1970-1971 fiscal year in adjourned session March 23, 1970, as follows:

ADMINISTRATION.....	\$	491,068.00
INSTRUCTION.....		10,806,370.00
ATTENDANCE SERVICES.....		58,600.00
HEALTH SERVICES.....		48,480.00
TRANSPORTATION.....		883,978.00
OPERATION OF PLANT.....		904,484.00
MAINTENANCE OF PLANT.....		279,050.00
FIXED CHARGES.....		340,500.00
CAPITAL OUTLAY.....		809,700.00
OUT-GOING TRANSFER ACCOUNTS....		20,000.00
ADULT EDUCATION.....		20,000.00
CLEARING ACCOUNTS.....		256,500.00
		<hr/>
TOTAL SCHOOL BUDGET.....	\$	14,918,730.00

The proposed Budget for 1970-1971 does not reflect the increase that we had last year; however, I am confident that you will note a change in the amount of money in Capital Outlay Expense.

This means, of course, that the largest item of increase will be in the areas of teachers' salaries. We will receive from the State Department \$200 for each teacher with a Bachelor's Degree, and \$225 for each teacher with a Master's Degree to apply toward the increase; however, since we are using the index scale in our salary schedule, it will mean that those at the maximum salary of a Bachelor's Degree will receive in addition to the \$200 approximately \$74 local money, and those on a Master's Degree \$92 local money.

In my report to you a year ago, I indicated that we were hopeful of a successful vote on the \$9,000,000.00 Bond Issue. Needless to say all of you are aware of the fact that this did not materialize. Since that time the County Council has advised us to plan for a one million dollar expansion in our facilities, and we are now including another request for \$1,956,400.00 additional money to be spent over the next eighteen months. It is impossible for us to continue to meet the needs of the Hamilton County Schools without this request being met in full.

I feel that we have made every effort to bring to the attention of the public the needs which we have and from time to time we do make these proposals; however, I must say that if we continue to neglect and provide the necessary money for such expenditures, then we deprive children of Hamilton County the adequate facilities for a quality educational program.

Report to County Judge, Court, and Council - Page 3
April 6, 1970

I am confident that the Board of Education, as well as various members of our staff appreciate your concern and trust that you will determine within the next few months how we can provide for our children these needed facilities.

PROJECTION OF BUILDING NEEDS FOR HAMILTON COUNTY SCHOOLS

The Board of Education in adjourned session March 23, 1970, discussed the operating Budget for 1970-71 which included fourteen (14) portable classrooms listed below. In addition, they asked the administrative staff to prepare a listing of the needs of permanent construction to be financed and completed within the next eighteen months. The administrative staff submitted the permanent construction needs as listed below and stated that the total cost for this projection was \$1,956,400.00 provided that instead of building the six room addition to Ganns-Middle Valley, a complete new school facility would be built on the property near Camp Columbus. In the event it should be decided that the new facility would not be built, but rather that the six room addition be added to Middle Valley, then the total estimated cost would be \$1,630,740.00.


PORTABLE CLASSROOMS NEEDED NEXT YEAR:

Hixson Junior High School.....	4
Tyner High School.....	2
Tyner Junior High School.....	2
Harrison Elementary School.....	2
Ganns-Middle Valley Elementary School....	2
Ooltewah Elementary School.....	2

PERMANENT CONSTRUCTION NEEDED:

1. HARRISON ELEMENTARY SCHOOL. New addition including eight (8) classrooms and toilet facilities.
2. GANNS-MIDDLE VALLEY ELEMENTARY SCHOOL. Addition including six (6) classrooms and toilet facilities, or choose to build a complete new twelve (12) classroom facility including all necessary administrative and service facilities on the property near Camp Columbus.
3. HIXSON JUNIOR HIGH SCHOOL. Ten (10) classroom addition, toilets, renovation of existing library, study hall, convert cafeteria in the old elementary school addition into Home Economics facilities and renovation of existing Home Economics facility and convert this into regular classroom space.
4. SALE CREEK SCHOOL. An addition including a new gymnasium, shop and related areas, two (2) classrooms, rest rooms and renovation of existing facilities.
5. EAST RIDGE JUNIOR HIGH SCHOOL. Four (4) classrooms.
6. WESTVIEW ELEMENTARY SCHOOL. Addition including six (6) new classrooms, toilet facilities and renovation of principal's office and clinic.

Sincerely yours,


Sam P. McConnell
Superintendent
Hamilton County Schools

SPM:rm

REPORT OF DAVID M. RAMSEY, COUNTY COURT CLERK
FOR THE MONTH OF APRIL, 1970.

FEES, COMMISSIONS AND DISBURSEMENTS

David M. Ramsey -----	\$ 1,375.00
Estil Varner -----	790.00
Joseph Tocco -----	690.00
Mary Ella Foster -----	515.00
Donald Hixson -----	590.00
Everett Schaerer -----	590.00
Edna Wiseman -----	500.00
Frances Marlowe -----	500.00
Theresa Stanley -----	475.00
Minnie H. Wade -----	475.00
Kittie B. Wallace -----	475.00
Carolyn Williams -----	500.00
Exie R. Osborne -----	500.00
Ruth E. Schmid -----	475.00
Barbara Adams -----	475.00
Rubye Henley -----	475.00
Ray Fisher -----	475.00
Walter Newman -----	475.00
T. Gordon Baker -----	475.00
Carolyn Baggett -----	475.00
Dorothy Bowling -----	475.00
Lilyan Lucas -----	475.00
Betty Sutherland -----	475.00
Gwendolyn Fletcher -----	425.00

TOTAL REGULARS \$ 13,150.00

Extra Clerk Hire	\$ 447.78
Extra Clerk Hire (Auto)	4203.35
Auto Expense	3550.00
U.S. Postmaster (Stamps)	21.00
County Court Clerk (W. Shades for Room 5)	4.14
County Court Clerk (To raise cash drawer)	500.00
Unloading Licenses	40.00

TOTAL OTHERS \$ 5,566.27

Total Disbursements	\$ 18,716.27
Fees and Commissions for April, 1970.	\$ 52,281.44

Less Disbursements \$ 18,716.27

EXCESS FEES \$ 33,565.17

This is to certify that this is a true and correct report of the receipts and disbursements for this period.

David M. Ramsey
DAVID M. RAMSEY - COUNTY COURT CLERK

M A Y T E R M 1 9 7 0

STATE OF TENNESSEE)

WEDNESDAY, MAY 20, 1970

COUNTY OF HAMILTON)

BE IT REMEMBERED, That on this the 20th day of May, 1970, a Regular Meeting of the County Council was begun and held at the Courthouse, in the City of Chattanooga, when the following proceedings were had, to-wit:-

Present and presiding, the Honorable Chester L. Frost, Chairman.

The County Court Clerk called the Roll of the County Council, and the following constituting a Quorum, answered to their names: Councilman Mayfield, Councilman Patten, Councilman Winningham and Judge Frost. Total present-4. Absent-0.

ON MOTION of Councilman Mayfield, seconded by Councilman Patten, to dispense with the reading of the Minutes of the previous meeting, treat same as read, approved, made a matter of record and filed. The foregoing Motion was unanimously Adopted by Acclamation. Total present-4. Absent-0.

RESOLUTION-TITLE-AMENDING THE CHATTANOOGA-HAMILTON
COUNTY HEALTH DEPARTMENT BUDGET BY ADDING: \$1,500.00
FOR MOSQUITO CONTROL.

BE IT RESOLVED, BY THE COUNTY COUNCIL OF HAMILTON COUNTY, TENNESSEE, IN
SESSION ASSEMBLED:-

WHEREAS, The Chattanooga-Hamilton County Health Department has advised that their budget is insufficient to carry on Mosquito Control Program this fiscal year; and

WHEREAS, the Mosquito Control Program is an important service to be rendered to the citizens of Hamilton County.

NOW, THEREFORE, BE IT RESOLVED, that the budget of the Chattanooga-Hamilton County Health Department is hereby revised by adding: \$1,500.00 for Mosquito Control Program. Same to be appropriated from the County General Fund.

BE IT FURTHER RESOLVED, that this Resolution take effect from and after its passage, the public welfare requiring it.

/s/ Chester L. Frost
MEMBER OF THE COUNTY COUNCIL

ON MOTION of Judge Frost, seconded by Councilman Patten, the foregoing Resolution was unanimously Adopted on a Roll Call vote, with the following members of the County Council being present and voting "Aye": Councilman Mayfield, Councilman Patten, Councilman Winningham and Judge Frost. Total present-4. Absent-0.

SENATE BILL NO. 1840, CHAPTER NO. 317
PRIVATE ACTS OF 1970--HAMILTON COUNTY
REGIONAL DISPOSAL AUTHORITY ACT

Judge Frost stated that subject Private Act was heretofore received from the Secretary of State, and that he and the Legal Department had studied said legislation. He further stated that the Act as passed did not permit the "Authority" to collect solid wastes and

M A Y T E R M 1 9 7 0

therefore did not meet the needs of the areas as presented to the Legislative Body. He further discussed Section 5-1901 et seq of the Code wherein the several counties of the State were authorized to provide garbage and rubbish collection services and/or garbage and rubbish disposal services to the entire county or to special districts within the County as provided herein. Inasmuch as this general legislation permitted the counties to render this service to the people he stated that he could not recommend the approval of said Private Act. However, under the law it was necessary to present said Bill to the governing body for their attention, and when he offered same to the County Council no Member made a motion to approve. Therefore, the County Judge was authorized to notify the Secretary of State that the governing body did not approve said legislation. (FOR PHOTOSTAT OF BILL SEE PAGE 210-A)

RESOLUTION-TITLE-AUTHORIZING TRANSFER OF
UNENCUMBERED BALANCES.

BE IT RESOLVED, BY THE COUNTY COUNCIL OF HAMILTON COUNTY, TENNESSEE, IN
SESSION ASSEMBLED:-

THAT, The Director of Accounts and Budgets is hereby authorized to transfer the unencumbered balances of any sub-accounts of a fund to any sub-accounts of said Fund where necessary to meet expenditures effective at the close of the Fiscal Year, to be done when and as soon as the information is available.

BE IT FURTHER RESOLVED, That this Resolution take effect from and after its passage, the public welfare requiring it.

/s/ Chester L. Frost
MEMBER OF THE COUNTY COUNCIL

ON MOTION of Judge Frost, seconded by Councilman Mayfield, the foregoing Resolution was unanimously Adopted by Acclamation. Total present-4. Absent-0.

RESOLUTION-TITLE-ACCEPTING THE OFFER OF CALVIN
MARCHMAN TO PURCHASE A 15' STRIP OF LOT 21,
McCONNELL SUBDIVISION, 15' EAST OF THE WEST LINE
OF LOT 21 IN THE AMOUNT OF \$100.00.

BE IT RESOLVED, BY THE COUNTY COUNCIL OF HAMILTON COUNTY, TENNESSEE, IN
SESSION ASSEMBLED:-

WHEREAS, Hamilton County owns a 30' strip on the West side of Lot 21,
McConnell Subdivision; and

WHEREAS, only the West 15' is required for alley purposes; and

WHEREAS, Calvin Marchman owns property adjacent to this strip; and

WHEREAS, Calvin Marchman has offered Hamilton County \$100.00 for this property.

NOW, THEREFORE, BE IT RESOLVED, that the County Judge is authorized to execute a quitclaim deed to Calvin Marchman for the East 15' of the West 30' of Lot 21, McConnell Subdivision.

BE IT FURTHER RESOLVED, that this Resolution take effect from and after its passage, the public welfare requiring it.

/s/ Richard H. Winningham
MEMBER OF THE COUNTY COUNCIL

State of Tennessee



Department of State

To all to whom these Presents shall come, Greeting:

I Joe C. Carr, Secretary of State of the State of Tennessee, do hereby certify, that, the annexed, is a true copy of

Senate Bill No. 1840
Chapter No. 317
Private Acts of 1970

the original, of which, is now on file, and a matter of record, in this office.

In Testimony Whereof, I have hereunto subscribed my Official Signature, and by order of the Governor affixed the Great Seal of the State of Tennessee, at the Department, in the City of Nashville,

this fifth day of March
A.D. 19 70



John
Secretary of State

PRIVATE CHAPTER NO. 317
SENATE BILL NO. 1840

By Baker (Hamilton), Oehmig

Substituted for: House Bill No. 2010

By Copeland, Holcomb, Albright, White (Hamilton), Nolan

AN ACT to authorize Hamilton County to create the Hamilton County Regional Disposal Authority, and to authorize such authority to acquire, construct, operate and maintain self-financing projects embracing the collecting and disposal of solid waste; to authorize the sale of this service to individuals, counties, private concerns and municipal corporations; to confer powers and impose duties on the authority; to provide for the membership and for the appointment of commissioners of the authority and their term of tenure and compensation; to authorize the authority to contract with others; both within and without this County and State; pertaining to the collection and disposal of solid waste and do all things deemed necessary or convenient for the operation of such undertakings; to authorize the issuance of revenue bonds or certificates of the authority payable from the revenues, tolls, fees, charges and earnings of the authority and to pay the cost of such undertakings or projects and authorize the collection and pledging of the revenues and earnings of the authority for the payment of such bonds or certificates and to define the rights of the holders of such obligations, and to provide that such bonds or certificates be validated and; to make the bonds or certificates of the authority exempt from taxation; to provide for the authority to condemn property of every kind; to authorize the issuance of refunding bonds or certificates; to fix the venue or jurisdiction of actions relating to any provisions of this act; to provide for the separate enactment of each provision of this act and repealing all laws or parts of laws in conflict with provisions of this act; and for other purposes.

BE IT ENACTED BY THE GENERAL ASSEMBLY OF THE STATE OF TENNESSEE:

SECTION 1. Short Title—This may be cited as the "Hamilton County Regional Disposal Authority Act".

SECTION 2. Hamilton County Regional Disposal Authority: Hamilton County may create an authority to be known as the Hamilton County Regional Disposal Authority. The authority shall consist of five board members, two to be appointed by the County Judge and approved by the County Council, said appointees shall be appointed for five and three year terms; two to be appointed by the Mayor of Chattanooga and approved by the City Commission, said appointees to be four and two year terms; and the four appointed board members shall appoint one other member for a term of one year. Said board members at the expiration of their term shall be appointed, or their successor, for a five year term. Immediately after such appointments, the members of the authority shall enter upon their duties. In addition to the Chairman, the authority shall elect one of its members as Vice-Chairman and it may also elect a Secretary and Treasurer who need not necessarily be a member of the authority. Three members of the authority shall constitute a quorum. No vacancy on the

authority shall impair the right of the quorum to exercise all the rights and perform all the duties of the authority. The members of the authority shall be entitled to compensation for their services at the rate of \$600.00 per year, except the Chairman, who shall receive \$750.00 per year, and all members shall be reimbursed for their actual expenses necessarily incurred in the performance of their duties. The authority shall make rules and regulations for its own government.

SECTION 3. Powers: The authority so created pursuant to this act shall have the power;

(a) To do all things deemed necessary or convenient for an operation pertaining to the disposal of solid waste.

(b) To acquire by purchase, gift, devise, lease or exercise of the power of eminent domain as now granted to counties or other mode of acquisition, hold and dispose of real and personal property of every kind within or without the county and state, whether or not subject to mortgage or any other liens.

(c) To make and enter into contracts, conveyances, mortgages, deeds of trust, bonds or leases with individuals, states, counties, private concerns and municipal corporations whether foreign or domestic.

(d) To incur debts, to borrow money, to issue negotiable bonds and to provide for the rights of holders thereof.

(e) to fix, maintain, collect, and revise rates and charges for any service furnished under the provisions herein contained.

(f) To pledge all or any part of its revenues.

(g) To use any right-of-way, easement or other similar property rights held by the state or any political subdivision thereof which may be necessary or convenient in connection with the acquisition, improvement, operation or maintenance of the authority, provided that the governing body of such political subdivision shall consent to such use.

(h) To appoint, select and employ, officers, agents and employees, including, but not limited to engineering, architectural, and construction expenses, fiscal agents and attorneys, and fix their respective compensations.

(i) To construct, erect, acquire, own, repair,

remodel, maintain, add to, extend, improve, equip, operate and manage projects, as hereinabove defined, the cost of any such project to be paid in whole or in part from the proceeds of revenue bonds of the authority or from such proceeds and any grant from the United States of America, State of Tennessee, or any agencies or instrumentalities thereof.

(j) To accept loans and/or grants of money or materials or property of any kind from the United States of America, State of Tennessee, or any agencies or instrumentalities thereof upon such terms and conditions as the United States of America, State of Tennessee, or such agencies or instrumentalities may impose.

(k) Any appeals from the administrative decisions of this board of commissioners shall be by common law writ of certiorari to a court of competent jurisdiction.

SECTION 4. If any commissioner or board member resigns or becomes incapacitated, he shall be replaced by the authority who appointed him for the remainder of that term only.

SECTION 5. Rules and regulations for operation of projects. It shall be the duty of the authority to prescribe rules and regulations for the operation of the project or projects constructed under the provisions of this act, including, but not limited to, the basis on which disposal of solid waste shall be furnished.

SECTION 6. Effect on Private Operators of Solid Waste Disposal. The Hamilton County Regional Disposal Authority is empowered to establish and to franchise geographical districts within Hamilton County for collection of solid waste and promulgate rules and regulations whereby franchises will be granted under competitive bids and administered by franchisees.

SECTION 7. Liberal construction of act. This act being for the welfare of various political subdivisions of this area and its inhabitants, shall be liberally construed to effect the purposes hereof.

SECTION 8. Effect of partial invalidity of act. The provisions of this act are severable, and if any of its provisions shall be held unconstitutional by any court of competent jurisdiction, the decision of such court shall not affect or impair any of the remaining provisions.

SECTION 9. Local Approval. That this act shall have no effect unless the same shall have been approved


by a two-thirds vote of the County Council of Hamilton County, Tennessee. The County Judge or Hamilton County shall certify its approval or non-approval to the Secretary of State.

SECTION 10. This Act shall take effect from and after its passage, the public welfare requiring it.

PASSED: February 20, 1970



SPEAKER OF THE SENATE




SPEAKER OF THE HOUSE OF REPRESENTATIVES

APPROVED:

Mar. 2, 1970



GOVERNOR



7

OFFICE OF H. Q. Evatt, SHERIFF
HAMILTON COUNTY, TENNESSEE

FINANCIAL STATEMENT FOR MONTH OF March, 1970

Opening Cash Balance..... \$ 44.10

Receipts:

County—Misdemeanor Costs.....	\$ 2,906.25
Waiting on Courts.....	_____
Summoning Jurors.....	_____
State—Felony Costs.....	8,035.50
Criminal Court—Fees.....	270.00
Criminal Court, Sessions Division—Fees.....	545.03
Circuit Court—Fees.....	1,807.85
Circuit Court, Sessions Division—Fees.....	4,865.49
Chancery Court—Fees.....	485.00
Returning Prisoners.....	597.26
Boarding Federal Prisoners.....	_____
Boarding City Prisoners <u>Signal Mtn.</u>	40.50
Boarding Red Bank - White Oak Prisoners.....	70.00
Ex-Officio Allowance.....	33,333.33
Returning Prisoners.....	714.90
Serving Foreign Papers.....	231.25
Miscellaneous.....	_____

Total Receipts..... \$ 53,902.43
Total Available Cash..... \$ 53,946.53

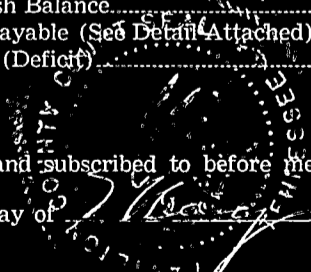
Disbursements:

Salaries.....	49,764.08
Automobile Allowance.....	240.00
Provisions.....	1,638.07
Automobile Repairs.....	1,419.31
Gas and Oil.....	5.49
Tires and Tubes.....	_____
Telephone and Telegram Alcoholic Officer Salary.....	485.00
Office Expense.....	38.55
Kitchen Expense Training Academy Wm. Landers.....	60.00
Sanitation Expense.....	_____
Returning Prisoners.....	1,147.65
Radio Service 1 yr. Subscription Nat'l Observer.....	7.00
Other Expense (Specify Below)	_____
Lisc, Transfer <u>Titles</u> on Patrol Cars.....	113.00
Bal. on Collision Patrol Car.....	330.00

Total Disbursements..... \$ 55,248.15
Closing Cash Balance..... \$ 1,301.62
Accounts Payable (See Detail Attached)..... \$ _____
Surplus or (Deficit)..... \$ _____

Signed H. Q. Evatt Sheriff

Sworn to and subscribed to before me, this the 14 day of March, 1970.



David M. Lawrence
County Court Clerk

PAYROLL FOR:
EMPLOYEE'S OF THE SHERIFF FOR THE MONTH OF MARCH, 1970

H. Q. Evatt	Sheriff	\$ 1,375.00
Frank Coulter	Chief Bookkeeper	600.00
Mary J. Schoolfield	Co-Ordinator	415.00
Mary C. Sivley	Staff Secretary	475.00
Marguerite M. White	Ass't. Bookkeeper	500.00
Aubrey Haley	Utility Clerk	330.00
Judith M. Rigler	Dispatcher	400.00
Louise Twyman	Dispatcher	450.00
Ralph Murphy	Dispatcher	330.00
Grover C. Fuller	Chief Jailer	500.00
Harry Bible	Jailer	480.00
Sammy L. Dave	Jailer	457.50
Samuel David	Jailer	480.00
Robert L. Mowery	Jailer	480.00
Lewis Phillips	Jailer	480.00
Wiley Perkinson	Jailer	480.00
Shelby Rogers	Jailer	450.00
Young M. Thomas	Jailer	480.00
Harley Stoe	Jailer	450.00
Shester Westfield	Jailer	457.50
Charlotte Bolden	Matron	330.00
Jewel Hardaway	Matron	330.00
Mary Hunter	Matron	140.00
Marion McMurray	Matron	120.00
Pauline Westbrooks	Matron	330.00
Edward J. Russell	Chief Deputy	790.00
Robert E. Cornish	Chief of Detectives	625.00
A. L. McCullough	Ass't. Chief Deputy	575.00
Thomas Beavers	Detective	535.00
Earl H. Gant	Detective	535.00
Stanley Lewis	Detective	517.50
Carl Locke	Detective	535.00
Wm. Landers	Detective	535.00
Oscar McMillian	Detective	535.00
S. M. Nelson	Detective	535.00
Wm. Robbs	Detective	535.00
Clarence Schroyer	Detective	535.00
C. L. Westbrooks	Detective	535.00
John D. Holt	Captain	565.00
Buford Duggan	Captain	565.00
Roy Hale C	Captain	565.00
Thomas Farmer	Patrol Sergeant	535.00
Wm. A. Robinson	Patrol Sergeant	535.00
Marion J. Wilkey	Patrol Sergeant	535.00
Robert F. Burkhart	Patrolman	475.00
James Arrowood	Patrolman	500.00
Harry Bush	Patrolman	500.00
Daniel E. Collins	Patrolman	460.00
James Cope	Patrolman	500.00
Chas. A. Dent	Patrolman	460.00
Curtis Elliott	Patrolman	500.00
Andrew J. Ellis	Patrolman	60.00
Dennis Huckabee	Patrolman	475.00
Clyde Hullander	Patrolman	500.00
Max V. Hilton, Jr.	Patrolman	184.08
Sam James	Patrolman	500.00
Melvin K. Johnson	Patrolman	450.00
Edward Kirkland	Patrolman	475.00
James O. Lane	Patrolman	500.00
Donald McCullough	Patrolman	500.00
John S. Maxwell	Patrolman	475.00
Fletcher D. Miller	Patrolman	500.00
David Minnich	Patrolman	475.00
R. L. Monger	Patrolman	500.00
Wayne H. Mull	Patrolman	500.00
Fred Paul	Patrolman	500.00

PAYROLL FOR:
EMPLOYEE'S OF THE SHERIFF FOR THE MONTH OF MARCH, 1970

Wm. E. Peace	Patrolman	\$ 500.00
Ervin O. Partridge	Patrolman	500.00
Foster Phillips	Patrolman	500.00
Roy D. Penny	Patrolman	500.00
Clinton Peoples	Patrolman	450.00
Claude Kersey	Court Officer	500.00
Randall Rich	Patrolman	500.00
G. D. Roark	Patrolman	500.00
Fred Stafford	Patrolman	460.00
Chas. J. Shelton	Patrolman	500.00
J. Harvey Steele	Patrolman	500.00
Ester Shell, Jr.	Patrolman Dispatcher	400.00
Donald Thompson	Patrolman	475.00
Milton Trotter	Patrolman	500.00
Willie Turner	Patrolman	500.00
James Wilkon	Patrolman	500.00
F. A. Wilson	Patrolman	465.00
John White	Patrolman	60.00
Bill Uren	Patrolman	467.50
Joe Bush	Patrolman	120.00
James Hardy	Patrolman	180.00
Claude Petty	Patrolman	120.00
Glenn Broyles	Court Officer	500.00
H. R. Long	Court Officer	500.00
A. L. Dempsey	Process Server	425.00
Wm. F. Drew	Process Server	425.00
James G. Holder	Process Server	425.00
Bryant Turner	Process Server	425.00
Donald Allen	Special Officer	60.00
W. Frank Clark	Special Officer	60.00
Owen Burns	Special Officer	60.00
John R. Crawford	Special Officer	60.00
Wm. E. DeSha, Jr.	Special Officer	60.00
Mitchell Durham	Special Officer	60.00
W. H. Garner	Special Officer	60.00
Wm. Graham	Special Officer	60.00
Wm. A. Goodman	Special Officer	60.00
George Hixson	Special Officer	60.00
R. W. Janaway	Special Officer	60.00
Wayne Johnson	Special Officer	60.00
John Lanham	Special Officer	60.00
Melvin Lovelady	Special Officer	60.00
John Priddy	Special Officer	60.00
Edward E. Robinson	Special Officer	60.00
Leslie Satterfield	Special Officer	60.00
Howard Shutters	Special Officer	60.00
Luther Tilley	Special Officer	60.00
T. H. Weese	Special Officer	60.00
A. J. Wilson	Special Officer	60.00
Wm. M. Kay	Special Officer (Janitor)	120.00
Robert Allen	Special Officer (Janitor)	280.00
John Allison	Civil Officer	535.00
E. Jonah Harris	Civil Officer	535.00
W. J. Moore	Civil Officer	535.00
M. L. Price	Civil Officer	535.00
E. J. Self	Civil Officer	535.00
Shelton Swafford	Civil Officer	535.00
Johnnie Wilhoite	Civil Officer	535.00
Theodore Hyatte	Civil Officer	535.00
Patrick Hatfield	Alcoholic Officer	485.00

\$ 50,249.08

W. R. (BILL) NOBLES, TRUSTEE
HAMILTON COUNTY, TENNESSEE
 ROOM 110 COURT HOUSE
 CHATTANOOGA, TENNESSEE 37402

REPORT FOR MONTH OF APRIL 196 70

DEPARTMENT TRUSTEE'S OFFICE

OPENING BALANCE	438,616	18
TAX-LEVY		
DO 2% Commission	2,884	59
DO 1% "	9,027	31
DO		
DO		
DO		
DO		
DO		
DO		
GENERAL RECEIPTS DETAIL ON BACK		
TOTAL — CREDITS	450,528	08
WARRANTS PAID — DETAIL ON BACK —	5,413	00
2% COMMISSION ON TAX COLLECTIONS		
1% COMMISSION ON GENERAL RECEIPTS		
MISC. — DEBITS — Excess Fees paid to County	438,616	18
TOTAL DEBITS	444,029	18
NET CLOSING BALANCE	6,498	90

I hereby certify that the foregoing is a true report for the above stated Department for the Month of April, 196 70

Sworn to before me
 This 11th day of May, 196 70

William J. Craig
 Notary Public

W. R. Nobles
 W. R. Nobles, Trustee, Hamilton County, Tennessee

My Commission Expires Jan. 7, 1971



OFFICE OF H. Q. Evatt, **SHERIFF**
HAMILTON COUNTY, TENNESSEE

FINANCIAL STATEMENT FOR MONTH OF February, 1970

Opening Cash Balance..... \$ 12.27

Receipts:

County—Misdemeanor Costs.....	\$ 2,719.25
Waiting on Courts.....	592.00
Summoning Jurors.....	7,743.50
State—Felony Costs.....	1,001.76
Criminal Court—Fees.....	410.48
Criminal Court, Sessions Division—Fees.....	1,398.85
Circuit Court—Fees.....	5,734.39
Circuit Court, Sessions Division—Fees.....	485.00
Chancery Court—Fees.....	1,614.53
Alcoholic Officer Salary.....	1,486.00
Returning Prisoners.....	1,995.00
Boarding Federal Prisoners.....	58.75
Boarding City Prisoners.....	33,333.33
Army A. W. O. L.....	475.00
Boarding Red Bank - White Oak Prisoners.....	41.00
Ex-Officio Allowance.....	187.24
Returning Prisoners—Workhouse Cases.....	239.15
Serving Foreign Papers.....	
Miscellaneous Damage to 2 Patrol Cars.....	
Supreme Court Garnishment Ralph Clark #283 & #284.....	

Total Receipts..... \$ 59,514.63
 Total Available Cash..... \$ 59,526.90


Disbursements:

Salaries.....	50,063.37
Automobile Allowance.....	300.00
Provisions.....	4,777.33
Automobile Repairs.....	118.42
Gas and Oil.....	40.00
Tires and Tubes.....	964.58
Telephone and Telegrams.....	485.00
Office Expense.....	419.85
Atlanta Metropol Crim. Intell. Conf. Expense Conference fee & expense.....	130.00
Sanitation Expense.....	135.34
Returning Prisoners.....	880.76
Radio Service Supreme Ct. Garnishment #283 & 284.....	230.15
Other Expense (Specify Below)	
All-Risk Theft & Fire Ins on Patrol Cars.....	913.00
Nat'l. Sheriff Assoc. Dues \$15.00 & International Narcotics Assoc. Dues \$10.00.....	25.00

Total Disbursements..... \$ 59,482.80
 Closing Cash Balance..... \$ 44.10
 Accounts Payable (See Detail Attached)..... \$ _____
 Surplus or (Deficit)..... \$ _____

Signed _____ Sheriff

Sworn to and subscribed to before me, this the
11th day of May 1970.



 County Court Clerk

PAYROLL FOR:
EMPLOYEE'S OF THE SHERIFF FOR THE MONTH OF FEBRUARY, 1970

H. Q. Evatt	Sheriff	\$ 1,375.00
Frank Coulter	Chief Bookkeeper	600.00
Mary J. Schoolfield	Co-Ordinator	415.00
Mary C. Sivley	Staff Secretary	475.00
Marguerite M. White	Ass't. Bookkeeper	500.00
Aubrey Haley	Utility Clerk	330.00
David Minnich	Dispatcher	450.00
Judith M. Rigler	Dispatcher	400.00
Louise Twyman	Dispatcher	450.00
Ralph Murphy	Dispatcher	330.00
Tagner Bailey	Utility Clerk	165.00
Grover C. Fuller	Chief Jailer	500.00
Harry Bible	Jailer	480.00
Sammy L. Dave	Jailer	450.00
Samuel David	Jailer	480.00
Robert L. Mowery	Jailer	480.00
Lewis Phillips	Jailer	480.00
Wiley Perkinson	Jailer	480.00
Shelby Rogers	Jailer	450.00
Young M. Thomas	Jailer	480.00
Harley Stoe	Jailer	450.00
Chester Westfield	Jailer	450.00
Charlotte Bolden	Matron	330.00
Jewel Hardaway	Matron	339.00
Mary Hunter	Matron	140.00
Marion McMurray	Matron	120.00
Pauline Westbrooks	Matron	330.00
Edward J. Russell	Chief Deputy	790.00
A. L. McCullough	Ass't. Chief Deputy	570.00
Robert E. Cornish	Chief of Detectives	625.00
James Arrowood	Detective	267.50
James Baker	Detective	401.25
Thomas Beavers	Detective	535.00
Earl H. Gant	Detective	535.00
Stanley Lewis	Detective	500.00
Carl Locke	Detective	535.00
Oscar McMillian	Detective	535.00
S. M. Nelson	Detective	535.00
Wm. Robbs	Detective	535.00
Clarence Schroyer	Detective	267.50
C. L. Westbrooks	Detective	535.00
John D. Holt	Captain	565.00
Suford Duggan	Captain	565.00
Roy Hale	Captain	565.00
Thomas Garner	Patrol Sergeant	535.00
Wm. A. Robinson	Patrol Sergeant	535.00
Marion J. Wilkey	Patrol Sergeant	535.00
Robert E. Burkhart	Patrolman	475.00
James Arrowood	Patrolman	250.00
Austin L. Burns	Patrolman	475.00
Harry Bush	Patrolman	500.00
James Cope	Patrolman	500.00
Chas. A. Dent	Patrolman	460.00
Curtis Elliott	Patrolman	500.00
Andrew J. Ellis	Patrolman	60.00
Dennis Huckabee	Patrolman	475.00
Clyde Hullander	Patrolman	500.00
Raymond O. James	Patrolman	500.00
Sam James	Patrolman	500.00
Nelvin K. Johnson	Patrolman	450.00
Edward Kirkland	Patrolman	475.00
James O. Lane	Patrolman	50 0.00
Wm. G. Landers, Jr.	Patrolman	475.00
Donald McCullough	Patrolman	500.00
John S. Maxwell	Patrolman	475.00
Fletcher J. Miller	Patrolman	500.00
R. L. Monger	Patrolman	500.00
Wayne H. Mull	Patrolman	500.00
Fred Paul	Patrolman	500.00
Wm. E. Peace	Patrolman	500.00
Ervin O. Partridge	Patrolman	500.00
Poster Phillips	Patrolman	500.00
Roy D. Penny	Patrolman	500.00
Clinton Peoples	Patrolman	450.00

PAYROLL FOR:
EMPLOYEE'S OF THE SHERIFF FOR THE MONTH OF FEBRUARY, 1970

Claude Kersey	Court Officer	500.00
Randall Rich	Patrolman	\$ 500.00
G. D. Roark	Patrolman	500.00
Fred Stafford	Patrolman	92.04
Chas. J. Shelton	Patrolman	500.00
J. Harvey Steele	Patrolman	500.00
Lester Shell, Jr.	Patrolman	360.08
Donald Thompson	Patrolman	475.00
Milton Trotter	Patrolman	500.00
Willie Turner	Patrolman	500.00
James Wilken	Patrolman	500.00
F. A. Wilson	Patrolman	450.00
John White	Patrolman	60.00
Bill Uren	Patrolman	460.00
Joe Pugh	Patrolman	120.00
James Hardy	Patrolman	180.00
Claude Petty	Patrolman	120.00
E. Glenn Broyles	Court Officer	500.00
H. R. Long	Court Officer	500.00
A. L. Dempsey	Process Server	425.00
Wm. F. Drew	Process Server	425.00
James C. Holder	Process Server	425.00
Bryant Turner 8	Process Server	425.00
Donald Allen	Special Officer	60.00
W. Frank Clark	Special Officer	60.00
Owen Burns	Special Officer	60.00
John R. Crawford	Special Officer	60.00
Wm. E. DeSha, Jr.	Special Officer	60.00
Mitchell Durham	Special Officer	60.00
W. H. Garner	Special Officer	60.00
Wm. Graham	Special Officer	60.00
Wm. A. Goodman	Special Officer	60.00
George Hixson	Special Officer	60.00
R. W. Janaway	Special Officer	60.00
Wayne Johnson	Special Officer	60.00
John Lanham	Special Officer	60.00
Melvin Lovelady	Special Officer	60.00
John Priddy	Special Officer	60.00
Edward E. Robinson	Special Officer	60.00
Leslie Satterfield	Special Officer	60.00
Howard Shutters	Special Officer	60.00
Luther Tilley	Special Officer	60.00
T. H. Weese	Special Officer	60.00
A. J. Wilson	Special Officer	60.00
Wm. M. Kay	Special Officer (Janitor)	120.00
Robert Allen	Special Officer (Janitor)	280.00
John Allison	Civil Officer	535.00
E. Jonah Harris	Civil Officer	535.00
W. W. Harris	Civil Officer	200.00
W. J. Moore	Civil Officer	535.00
M. L. Price	Civil Officer	535.00
E. J. Self	Civil Officer	535.00
Shelton Swafford	Civil Officer	535.00
Johnnie Wilhoite	Civil Officer	535.00
Theodore Hyatte	Civil Officer	535.00
Patrick Hatfield	Alcoholic Officer	485.00

\$ 50,548.37

OFFICE OF REGISTER
HAMILTON COUNTY, TENNESSEE
FEE REPORT FOR APRIL 1970

Balance on hand April 1st		\$23,121.05
Fees collected for April:		
Recording Fees	\$9,134.25	
State Fees	<u>598.00</u>	
	Total Collected	<u>9,732.25</u>
	TOTAL RECEIPTS	\$32,853.30

Disbursements:

Salaries:

R. H. Thurman	\$790.00
Betty Thigpen	650.00
Sarah DeFriese	600.00
Evelyn Stoner	550.00
Betty Friederichsen	465.00
Carm Pegram	415.00
Gail Stiles	415.00
Janet Conyers	380.00
Dorothy Brammer	<u>1,208.33</u>
	5,473.33

W. R. Nobles, Tr., Excess Fees	23,121.05
Postmaster - Postage	5.00
American Nat'l Stds. Inst.	2.00
Res. NACO mtg.	<u>15.00</u>

TOTAL DISBURSEMENTS 28,616.38Balance April 30, 1970 \$4,236.92

I certify that the foregoing is a true report for the month of April 1970.

Dorothy P. Brammer

Sworn to and subscribed before me this 6th day of May 1970.

[Signature]

My Commission Expires Dec. 11, 1971

JOHN C. GOINS, Judge

JAMES F. MORGAN, Judge

JOE N. HUNTER, Judge

DAVID TOM WALKER, Judge

Circuit Court of Hamilton County

CHATTANOOGA, TENNESSEE 37402

LUCILE HIXSON, CLERK

TO THE HONORABLE CHESTER FROST, JUDGE
HAMILTON COUNTY, TENNESSEE

Receipts for April, 1970
Balance Forwarded

\$ 17,479.61
25,064.97
42,544.58

DISBURSEMENTS:

INTERNATIONAL EQUIPMENT CO. - Maintenance	\$ 100.00
Wm. R. Nobles, Trustee - Excess Fees	25,064.97
Ivan Allen Co.	40.00
Governmental Guide	5.00
Railway Express	16.40
Xerox Corp.	577.50
American Nat'l Bank - Printed Checks	22.94
Jo Ann Abercrombie	420.00
Judith Brown	475.00
Anna Crawford	475.00
Carolyn Crowe	420.00
Hannah Hale	475.00
Phoebe Hamilton	525.00
Betty Held	525.00
Lucile Hixson	1,208.33
Judith Howard	625.00
Mary Howard	475.00
Gertrude Hunnicutt	650.00
Vera Hutson	525.00
Judith Jackson	420.00
Barbara Jones	525.00
Margie McGuffie	500.00
Virginia Moses	420.00
Pamela Ringley	475.00
Anne Rose	600.00
Linda Sanders	420.00
Tommy Sneed	225.00
Louise Stone	420.00
Joan Talley	420.00
Paula Teague	475.00
Lois Whaley	475.00
Winona Morgan	150.00
	<u>38,150.14</u>

EXCESS 4,394.44

I, LUCILE HIXSON, Clerk of the Circuit Court and General Sessions Court hereby certify that the foregoing is a true and correct copy of the receipts and disbursements of Circuit Court and Excess Fees from General Sessions Court.

Lucile Hixson Clerk
LUCILE HIXSON, CLERK

Sworn to and subscribed before me
this 6th day of May, 1970.

Tom Rose
D.C.

OFFICE OF CRIMINAL COURT CLERK
HAMILTON COUNTY
CLYDE M. SANDERS, CLERK
May 6, 1970

TO: HONORABLE CHESTER L. FROST, COUNTY JUDGE,
HAMILTON COUNTY, TENNESSEE

REPORT OF CLERK'S FEES COLLECTED AND DISBURSED BY THE OFFICE OF
THE CRIMINAL COURT CLERK AND OFFICE OF CLERK OF THE COURT OF
GENERAL SESSIONS, CRIMINAL DIVISION:

FROM: April 1, 1970 THRU: April 30, 1970

Reference is made to the cash receipts in the records of both
offices, which show in detail each item of collection and the
same are hereby made a part of this report.

RECEIPTS:	CRIMINAL COURT	SESSIONS COURT
Balance of Fees on hand as of April 1, 1970	\$ 7,502.51	\$ None
Receipts for April, 1970	5,253.43	5,218.49
Excess Fees from Court of General Sessions	2,417.12	
TOTALS:	\$ 15,173.06	\$ 5,218.49
DISBURSEMENTS:		
Salaries:		
Clyde M. Sanders, Clerk	\$ 1,208.33	
Leon Haley, Jr.	790.00	
Edna M. Camp	600.00	
Benton H. Pitts	475.00	
Darrell Shoemaker	525.00	
Sara M. Caperton	500.00	
Charles E. Crowe	500.00	
James P. Turner	500.00	
B. Gary Harris	340.95	
Charles H. Sutherland		650.00
Charles H. McArthur		550.00
Floyd Wiggins		500.00
Daniel Seebeck		475.00
Wayne McMurray		450.00
Other:		
Railway Express Agency	30.95	
Hamilton County-Payment of Clerk's Excess Fees	7,502.51	
TOTALS:	\$ 12,972.74	\$ 2,625.00
BALANCE OF FEES AS OF April 30, 1970	\$ 2,200.32	\$ 2,593.49

STATE OF TENNESSEE)
COUNTY OF HAMILTON)

I, Clyde M. Sanders, Clerk of the Criminal Court and Clerk of the
Criminal Division, Court of General Sessions, of said State and
County, do hereby certify the foregoing to be a true and correct
report of the Clerk's Fees collected and disbursed by me as such
Clerk for: period from April 1, 1970 through April 30, 1970.

Clyde M. Sanders
CRIMINAL COURT CLERK

Sworn and subscribed to before me
this 6 day of May 19 70

Edna Camp Notary Public

My Commission Expires: 7-8-73



[Faint handwritten mark]



M A Y T E R M 1 9 7 0

ON MOTION of Councilman Winningham, seconded by Councilman Patten, the foregoing Resolution was unanimously Adopted on a Roll Call vote, with the following members of the County Council being present and voting "Aye": Councilman Mayfield, Councilman Patten, Councilman Winningham and Judge Frost. Total present-4. Absent-0.

ON MOTION of Councilman Mayfield, seconded by Councilman Patten, that the Reports of the various County Officials and County Institutions be accepted, treat same as read, approved, made a matter of record and filed. The foregoing Motion was unanimously Adopted by Acclamation. Total present-4. Absent-0. (FOR PHOTOSTATS SEE PAGES 211 through 221.)

ON MOTION of Councilman Mayfield, seconded by Judge Frost, the Meeting was adjourned.

Chester S. Frost

C H A I R M A N

J U N E T E R M 1 9 7 0

STATE OF TENNESSEE)

WEDNESDAY, JUNE 3, 1970

COUNTY OF HAMILTON)

BE IT REMEMBERED, That on this the 3rd day of June, 1970 a Regular Meeting of the County Council was begun and held at the Courthouse, in the City of Chattanooga, when the following proceedings were had, to-wit:-

Present and presiding, the Honorable Chester L. Frost, Chairman.

The invocation was given by Reverend Cecil Wells, County Chaplain.

The County Court Clerk called the Roll of the County Council, and the following, constituting a Quorum, answered to their names: Councilman Mayfield, Councilman Patten, Councilman Winningham and Judge Frost. Total present-4. Absent-0.

ON MOTION of Councilman Mayfield, seconded by Councilman Patten, to dispense with the reading of the Minutes of the previous meeting, treat same as read, approved, made a matter of record and filed. The foregoing Motion was unanimously Adopted by Acclamation. Total present-4. Absent-0.

RESOLUTION-TITLE-REZONING FROM AGRICULTURAL DISTRICT TO TOURIST COURT AND MOTEL DISTRICT A TRACT OF LAND BEING A PART OF THE FLOYD P. RAPER TRACT. THIS TRACT IS LOCATED SOME 150' NORTH OF THE NORTH LINE OF DREW HUNTER ROAD, FRONTS 40' ON THE WEST LINE OF HUNTER ROAD AND EXTENDS NORTHWESTWARDLY BETWEEN PARALLEL LINES FOR 200' (ACCESS ONLY); THENCE EXTENDS, AT A RIGHT ANGLE, NORTHEASTWARDLY 114'; THENCE WESTWARDLY FOR 910', THENCE SOUTHWARDLY 660'; THENCE EASTWARDLY 210'; THENCE NORTHEASTWARDLY 450'; THENCE EASTWARDLY 700'; THENCE NORTHEASTWARDLY 56'; THENCE EASTWARDLY 170'; THENCE NORTHERLY 40' TO THE POINT OF BEGINNING.

BE IT RESOLVED BY THE COUNTY COUNCIL OF HAMILTON COUNTY, TENNESSEE IN SESSION ASSEMBLED:

WHEREAS, Mr. and Mrs. Floyd P. Raper petitioned The Chattanooga-Hamilton County Regional Planning Commission to rezone a tract of land on Drew Hunter Road and Hunter Road, and said Planning Commission after hearing recommended that said petition be approved; and

WHEREAS, Mr. and Mrs. Raper requested that the County Council consider said petition and notice has been published in a newspaper in general circulation in Hamilton County that the County Council would hold a public hearing on June 3, 1970, concerning the passage of this Resolution, as required by law, and such hearing having been held.

NOW, THEREFORE, BE IT RESOLVED, BY THE COUNTY COUNCIL OF HAMILTON COUNTY, TENNESSEE, IN SESSION ASSEMBLED: That the Zoning Resolution of Hamilton County be amended to rezone from Agricultural District to Tourist Court and Motel District a tract of land being a part of the Floyd P. Raper Tract. This tract is located some 150' North of the North line of Drew Hunter Road, fronts 40' on the West line of Hunter Road and extends Northwestwardly between parallel lines for 200' (access only); thence extends, at a right angle, Northeastwardly 114'; thence Westwardly for 910', thence Southwardly 660'; thence

J U N E T E R M 1 9 7 0

Eastwardly 210'; thence Northeastwardly 450'; thence Eastwardly 700'; thence Northeastwardly 56'; thence Eastwardly 170'; thence Northerly 40' to the point of beginning.

BE IT FURTHER RESOLVED, that this Resolution take effect from and after its passage, the public welfare requiring it.

/s/ Richard H. Winningham
MEMBER OF THE COUNTY COUNCIL

ON MOTION of Councilman Winningham, seconded by Councilman Mayfield, the foregoing Resolution was unanimously Adopted by Acclamation. Total present-4. Absent-0.

RESOLUTION-TITLE-REZONING FROM RURAL RESIDENTIAL DISTRICT TO LOCAL BUSINESS DISTRICT A TRACT OF LAND BEING LOT 5 OF THE W. S. THOMAS SUBDIVISION. THIS TRACT IS LOCATED SOME 1400' EAST OF THE INTERSECTION OF LEE HIGHWAY AND I-75, FRONTS 100' ON LEE HIGHWAY (WIDENED) AND EXTENDS NORTHWESTWARDLY BETWEEN PARALLEL LINES, THE EASTERN LINE BEING 150', THE WESTERN LINE BEING 175', THE NORTHERN LINE MEASURES 103'.

BE IT RESOLVED, BY THE COUNTY COUNCIL OF HAMILTON COUNTY, TENNESSEE, IN SESSION ASSEMBLED:-

WHEREAS, The Pioneer Bank, co-executor of the Estate of Nell Wright Carpenter, by Mr. P. W. Ingalls, Vice-President, petitioned The Chattanooga-Hamilton County Regional Planning Commission to rezone a tract of land at the intersection of Lee Highway and I-75, and said Planning Commission after hearing recommended that said petition be approved; and

WHEREAS, The Pioneer Bank, co-executor of the Estate of Nell Wright Carpenter, by Mr. P. W. Ingalls, Vice-President, requested that the County Council consider said petition and notice has been published in a newspaper in general circulation in Hamilton County that the County Council would hold a public hearing on June 3, 1970, concerning the passage of this Resolution, as required by law, and such hearing having been held.

NOW, THEREFORE, BE IT RESOLVED, BY THE COUNTY COUNCIL OF HAMILTON COUNTY, TENNESSEE, IN SESSION ASSEMBLED: That the Zoning Resolution of Hamilton County be amended to rezone from Rural Residential District to Local Business District a tract of land being Lot 5 of the W. S. Thomas Subdivision. This tract is located some 1400' East of the intersection of Lee Highway and I-75, fronts 100' on Lee Highway (widened) and extends Northwestwardly between parallel lines, the Eastern line being 150', the Western line being 175', the Northern line measures 103'.

BE IT FURTHER RESOLVED, that this Resolution take effect from and after its passage, the public welfare requiring it.

/s/ Jack D. Mayfield
MEMBER OF THE COUNTY COUNCIL

ON MOTION of Councilman Mayfield, seconded by Councilman Patten, the foregoing Resolution was unanimously Adopted by Acclamation. Total present-4. Absent-0.

J U N E T E R M 1 9 7 0

RESOLUTION-TITLE-REZONING FROM RURAL RESIDENTIAL DISTRICT TO LOCAL BUSINESS DISTRICT A TRACT OF LAND BEING ALL OF TRACT 1, AND PART OF TRACT 2, BLOCK A, McCUTCHEON FARM SUBDIVISION. THIS TRACT FRONTS 639.8' ON THE SOUTH LINE OF SHALLOWFORD ROAD, FRONTS 265' ON THE EAST LINE OF HICKORY VALLEY ROAD AND EXTENDS SOUTHEASTWARDLY BEING SOME 9' SOUTH OF AND PARALLEL WITH THE DIVIDING LINE OF TRACTS 1 AND 2, FOR 450', THENCE SOUTHWESTWARDLY AT A RIGHT ANGLE FOR 165', THENCE SOUTHEASTWARDLY AT A RIGHT ANGLE FOR SOME 125' TO THE EXISTING LOCAL BUSINESS ZONING, THENCE NORTHEASTWARDLY ALONG THE EXISTING LOCAL BUSINESS FOR SOME 380' TO THE SOUTH LINE OF SHALLOWFORD ROAD, THE POINT OF BEGINNING.

BE IT RESOLVED BY THE COUNTY COUNCIL OF HAMILTON COUNTY, TENNESSEE IN SESSION ASSEMBLED:-

WHEREAS, The Red Store Realty Corporation and Others petitioned The Chattanooga-Hamilton County Regional Planning Commission to rezone a tract of land on Shallowford Road and Hickory Valley Road, and said Planning Commission after hearing recommended that said petition be approved; and

WHEREAS, The Red Store Realty Corporation and Others requested that the County Council consider said petition and notice has been published in a newspaper in general circulation in Hamilton County that the County Council would hold a public hearing on June 3, 1970, concerning the passage of this Resolution, as required by law, and such hearing having been held.

NOW, THEREFORE, BE IT RESOLVED, BY THE COUNTY COUNCIL OF HAMILTON COUNTY, TENNESSEE IN SESSION ASSEMBLED: That the Zoning Resolution of Hamilton County be amended to rezone from Rural Residential District to Local Business District a tract of land being all of Tract 1, and part of Tract 2, Block A, McCutcheon Farm Subdivision. This tract fronts 639.8' on the South line of Shallowford Road, fronts 265' on the East line of Hickory Valley Road and extends Southeastwardly being some 9' South of and parallel with the dividing line of Tracts 1 and 2, for 450', thence Southwestwardly at a right angle for 165', thence Southeastwardly at a right angle for some 125' to the existing Local Business Zoning, thence Northeastwardly along the existing Local Business for some 380' to the South line of Shallowford Road, the point of beginning.

BE IT FURTHER RESOLVED, that this Resolution take effect from and after its passage the public welfare requiring it.

/s/ Jack D. Mayfield
MEMBER OF THE COUNTY COUNCIL

ON MOTION of Councilman Mayfield, seconded by Councilman Winningham, the foregoing Resolution was unanimously Adopted by Acclamation. Total present-4. Absent-0.

RESOLUTION - TITLE - REZONING FROM AGRICULTURAL DISTRICT TO RURAL RESIDENTIAL DISTRICT A TRACT OF LAND BEING IN THE NORTHEAST QUARTER OF SECTION 26, TOWNSHIP 4, RANGE 3, WEST OF THE BASIS LINE, OCOEE DISTRICT. THIS TRACT FRONTS SOME 500' ON THE EAST AND WEST LINES OF DAVIS MILL ROAD AND IS DESCRIBED AS FOLLOWS: BEGINNING ON THE T.V.A. POST 108-2 AND EXTENDING NORTHEASTWARDLY 512' ALONG THE T.V.A. RESERVATION BOUNDARY ALSO EXTENDING SOUTHWESTWARDLY 108', TOTALING 620' AS ITS WESTERN BOUNDARY; THENCE EXTENDING SOUTHEASTWARDLY IN PARALLEL LINES, THE NORTH LINE BEING ALONG THE T.V.A. RESERVATION BOUNDARY, FOR A DISTANCE OF 1280'. (EXCLUDING THEREFROM THE RIGHT-OF-WAY OF DAVIS MILL ROAD).

J U N E T E R M 1 9 7 0

BE IT RESOLVED BY THE COUNTY COUNCIL OF HAMILTON COUNTY, TENNESSEE IN SESSION ASSEMBLED:-

WHEREAS, Messrs. Alfred Miller and B. B. Marlin petitioned The Chattanooga-Hamilton County Regional Planning Commission to rezone a tract of land on Davis Mill Road, and said Planning Commission after hearing recommended that said petition be approved; and

WHEREAS, Messrs. Miller and Marlin requested that the County Council consider said petition and notice has been published in a newspaper in general circulation in Hamilton County that the County Council would hold a public hearing on June 3, 1970, concerning the passage of this Resolution, as required by law, and such hearing having been held.

NOW, THEREFORE, BE IT RESOLVED, BY THE COUNTY COUNCIL OF HAMILTON COUNTY, TENNESSEE IN SESSION ASSEMBLED: That the Zoning Resolution of Hamilton County be amended to rezone from Agricultural District to Rural Residential District a tract of land being in the Northeast Quarter of Section 26, Township 4, Range 3, West of the Basis Line, Ocoee District. This tract fronts some 500' on the East and West lines of Davis Mill Road and is described as follows: Beginning on the T. V. A. Post 108-2 and extending Northeastwardly 512' along the T.V.A. Reservation Boundary also extending Southwestwardly 108', totaling 620' as its Western boundary; thence extending Southeastwardly in parallel lines, the North line being along the T.V.A. Reservation boundary, for a distance of 1280'. (Excluding therefrom the right-of-way of Davis Mill Road).

BE IT FURTHER RESOLVED, that this Resolution take effect from and after its passage the public welfare requiring it.

/s/ Cartter Patten
MEMBER OF THE COUNTY COUNCIL

ON MOTION of Councilman Patten, seconded by Councilman Mayfield, the foregoing Resolution was unanimously Adopted by Acclamation. Total present-4. Absent-0.

RESOLUTION-TITLE-REZONING FROM RURAL AND URBAN
RESIDENTIAL DISTRICTS TO LOCAL BUSINESS DISTRICT
TWO TRACTS OF LAND BEING A PART OF TRACTS A-1 AND
B-1 OF THE SIMPSON ESTATE.

1. THIS TRACT FRONTS 280' ON THE EAST LINE OF TUNNEL BOULEVARD, FRONTS 400' ON THE NORTH LINE OF McCARTY ROAD, AND EXTENDS NORTHEASTWARDLY, AT A RIGHT ANGLE, FOR 170', THENCE NORTHWESTWARDLY, BEING 400' EAST OF AND PARALLEL WITH TUNNEL BOULEVARD FOR SOME 600' TO THE SOUTH LINE OF THE SOUTHERN RAILWAY RIGHT-OF-WAY, THENCE SOUTHWESTWARDLY ALONG SOUTHERN RAILWAY RIGHT-OF-WAY, FOR 250', THENCE SOUTHEASTWARDLY 175' THENCE SOUTHWESTWARDLY 150' TO THE EAST LINE OF TUNNEL BOULEVARD, THE POINT OF BEGINNING.

2. THIS TRACT FRONTS 663.5' ON THE EAST LINE OF TUNNEL BOULEVARD AND EXTENDS SOUTHEASTWARDLY BETWEEN PARALLEL LINES FOR 400', THE NORTH LINE BEING ALONG THE SOUTH LINE OF McCARTY ROAD.

BE IT RESOLVED BY THE COUNTY COUNCIL OF HAMILTON COUNTY, TENNESSEE IN SESSION ASSEMBLED:-

WHEREAS, Mr. Paul W. Shepherd, Jr., and Others petitioned The Chattanooga-Hamilton County Planning Commission to rezone two tracts of land on Tunnel Boulevard, and said Planning Commission after hearing recommended that said petition be approved; and

WHEREAS, Mr. Shepherd and Others requested that the County Council consider said

J U N E T E R M 1 9 7 0

petition and notice has been published in a newspaper in general circulation in Hamilton County that the County Council would hold a public hearing on June 3, 1970, concerning the passage of this Resolution, as required by law, and such hearing having been held.

NOW, THEREFORE, BE IT RESOLVED, BY THE COUNTY COUNCIL OF HAMILTON COUNTY, TENNESSEE, IN SESSION ASSEMBLED: That the Zoning Resolution of Hamilton County be amended to rezone from Rural and Urban Residential Districts to Local Business District two tracts of land being a part of Tracts A-1 and B-1 of the Simpson Estate.

1. This tract fronts 280' on the East line of Tunnel Boulevard, fronts 400' on the North line of McCarty Road, and Extends Northeastwardly, at a right angle, for 170', thence Northwestwardly, being 400' East of and parallel with Tunnel Boulevard for some 600' to the South line of the Southern Railway right-of-way, thence Southwestwardly along Southern Railway right-of-way, for 250', thence Southeastwardly 175' thence Southwestwardly 150' to the East line of Tunnel Boulevard, the point of beginning.

2. This tract fronts 663.5' on the East line of Tunnel Boulevard and extends Southeastwardly between parallel lines for 400', the North line being along the South line of McCarty Road.

BE IT FURTHER RESOLVED, that this Resolution take effect from and after its passage, the public welfare requiring it.

/s/ Jack D. Mayfield
MEMBER OF THE COUNTY COUNCIL

ON MOTION of Councilman Mayfield, seconded by Councilman Patten, the foregoing Resolution was unanimously Adopted by Acclamation. Total present-4. Absent-0.

RESOLUTION-TITLE-REZONING FROM AGRICULTURAL DISTRICT TO RURAL RESIDENTIAL DISTRICT A TRACT OF LAND BEING A PORTION OF THE SOUTHEAST QUARTER OF SECTION 7, TOWNSHIP 4, RANGE 2 WEST OF THE BASIS LINE IN THE OCOEE DISTRICT. THIS TRACT IS LOCATED SOME 1500' SOUTHEAST OF THE INTERSECTION OF HUNTER ROAD AND OLD HUNTER ROAD, LOCATED 563' SOUTHEAST OF THE EAST LINE OF THE MOORE PROPERTY, FRONTS 325' ON THE WEST LINE OF HUNTER ROAD AND EXTENDS SOUTHWESTWARDLY BETWEEN PARALLEL LINES A DISTANCE OF 135'.

BE IT RESOLVED, BY THE COUNTY COUNCIL OF HAMILTON COUNTY, TENNESSEE, IN SESSION ASSEMBLED:-

WHEREAS, Mr. Ralph A. Randle petitioned The Chattanooga-Hamilton County Regional Planning Commission to rezone a tract of land at the intersection of Hunter Road and Old Hunter Road, and said Planning Commission after hearing recommended that said petition be approved; and

WHEREAS, Mr. Randle requested that the County Council consider said petition and notice has been published in a newspaper in general circulation in Hamilton County that the County Council would hold a public hearing on June 3, 1970, concerning the passage of this Resolution, as required by law, and such hearing having been held.

NOW, THEREFORE, BE IT RESOLVED, BY THE COUNTY COUNCIL OF HAMILTON COUNTY, TENNESSEE, IN SESSION ASSEMBLED: That the Zoning Resolution of Hamilton County be amended to rezone from Agricultural District to Rural Residential District a tract of land being a portion of the Southeast Quarter of Section 7, Township 4, Range 2 West of the Basis Line in the Ocoee District. This tract is located some 1500' Southeast of the

J U N E T E R M 1 9 7 0

intersection of Hunter Road and Old Hunter Road, located 563' Southeast of the East line of the Moore Property, fronts 325' on the West line of Hunter Road and extends Southwardly between parallel lines a distance of 135'.

BE IT FURTHER RESOLVED, that this Resolution take effect from and after its passage, the public welfare requiring it.

/s/ Cartter Patten
MEMBER OF THE COUNTY COUNCIL

ON MOTION of Councilman Patten, seconded by Councilman Mayfield, the foregoing Resolution was unanimously Adopted by Acclamation. Total present-4. Absent-0.

ON MOTION of Councilman Patten, seconded by Councilman Mayfield, to defer for a period of thirty (30) days, any action to Rezone #80 (Gibson). The foregoing Motion was unanimously Adopted by Acclamation. Total present-4. Absent-0.

RESOLUTION-TITLE-AUTHORITY TO ACCEPT OFFER OF J. F. CRABTREE TO PURCHASE LOT 323, WARD 13, CLIFTON HILLS NO. 2, AS SHOWN IN PLAT BOOK 6, PAGE 16, IN THE REGISTER'S OFFICE OF HAMILTON COUNTY, TENNESSEE IN THE AMOUNT OF \$500.00.

BE IT RESOLVED, BY THE COUNTY COUNCIL OF HAMILTON COUNTY, TENNESSEE, IN SESSION ASSEMBLED:-

WHEREAS, Lot 323, Ward 13, Clifton Hills No. 2, as shown in Plat Book 6, Page 16, in the Register's Office of Hamilton County, Tennessee was purchased by Hamilton County and the City of Chattanooga on account of unpaid taxes; and

WHEREAS, said property has been appraised at a value of \$250.00; and

WHEREAS, The Mayor and Commissioners of the City of Chattanooga have approved an offer of \$500.00 from J. F. Crabtree.

NOW, THEREFORE, BE IT RESOLVED, that the said offer of \$500.00 be approved and the County Judge be authorized to join in a quitclaim deed of conveyance in accordance with the terms of said offer, subject to the Redemption Laws of the State of Tennessee.

BE IT FURTHER RESOLVED, that Hamilton County and the City of Chattanooga ia authorized to proceed with the closing of the transaction and the collection of the consideration and after paying the State its share of the taxes, court costs and expenses of the sale, disburse the balance pro rata, based on the tax rates between the City of Chattanooga and Hamilton County.

BE IT FURTHER RESOLVED, that this Resolution take effect from and after its passage, the public welfare requiring it.

/s/ Richard H. Winningham
MEMBER OF THE COUNTY COUNCIL

RESOLUTION-TITLE-AUTHORITY TO ACCEPT OFFER OF JOHN C. WILLIAMS TO PURCHASE LOT 16 AND 17, HUDDLE FARM, BAILEY SUBDIVISION OF BLOCK 10, WARD 11, AS SHOWN IN PLAT BOOK 1, PAGE 38, IN THE REGISTER'S OFFICE OF HAMILTON COUNTY, IN THE AMOUNT OF \$2,837.37.

BE IT RESOLVED, BY THE COUNTY COUNCIL OF HAMILTON COUNTY, TENNESSEE, IN SESSION ASSEMBLED:-

WHEREAS, Lot 16 and 17, Huddle Farm, Bailey Subdivision of Block 10, Ward 11, as

J U N E T E R M 1 9 7 0

shown in Plat Book 1, Page 38, in the Register's Office of Hamilton County, Tennessee was purchased by Hamilton County and the City of Chattanooga on account of unpaid taxes; and

WHEREAS, said property has been appraised at a value of \$2,500.00; and

WHEREAS, The Mayor and Commissioners of the City of Chattanooga have approved an offer of \$2,837.37 from John C. Williams.

NOW, THEREFORE, BE IT RESOLVED, that the said offer of \$2,837.37 be approved and the County Judge be authorized to join in a quitclaim deed of conveyance in accordance with the terms of said offer, subject to the redemption laws of the State of Tennessee.

BE IT FURTHER RESOLVED, that Hamilton County and the City of Chattanooga is authorized to proceed with the closing of the transaction and the collection of the consideration and after paying the State its share of the taxes, court costs and expenses of the sale, disburse the balance pro rata, based on the tax rates between the City of Chattanooga and Hamilton County.

BE IT FURTHER RESOLVED, that this Resolution take effect from and after its passage, the public welfare requiring it.

/s/ Richard H. Winningham
MEMBER OF THE COUNTY COUNCIL

RESOLUTION-TITLE-AUTHORITY TO ACCEPT OFFER OF SOL
FANBURG TO PURCHASE LOT 31 AND 32, BLOCK 7, WARD
11, OLMSTED-MINDEL PARK, AS SHOWN IN PLAT BOOK 6,
PAGE 7, IN THE REGISTER'S OFFICE OF HAMILTON COUNTY,
TENNESSEE IN THE AMOUNT OF \$432.33.

BE IT RESOLVED, BY THE COUNTY COUNCIL OF HAMILTON COUNTY, TENNESSEE, IN SESSION ASSEMBLED:-

WHEREAS, Lot 31 and 32, Block 7, Ward 11, Olmsted-Mindel Park, as shown in Plat Book 6, Page 7, in the Register's Office of Hamilton County, Tennessee was purchased by Hamilton County and the City of Chattanooga on account of unpaid taxes; and

WHEREAS, said property has been appraised at a value of \$300.00; and

WHEREAS, The Mayor and Commissioners of the City of Chattanooga have approved an offer of \$432.33 from Sol Fanburg.

NOW, THEREFORE, BE IT RESOLVED, that the said offer of \$432.33 be approved and the County Judge be authorized to join in a quitclaim deed of conveyance in accordance with the terms of said offer, subject to the redemption laws of the State of Tennessee.

BE IT FURTHER RESOLVED, that Hamilton County and the City of Chattanooga is authorized to proceed with the closing of the transaction and the collection of the consideration and after paying the State its share of the taxes, court costs and expenses of the sale, disburse the balance pro rata, based on the tax rates between the City of Chattanooga and Hamilton County.

BE IT FURTHER RESOLVED, that this Resolution take effect from and after its passage, the public welfare requiring it.

/s/ Richard H. Winningham
MEMBER OF THE COUNTY COUNCIL

J U N E T E R M 1 9 7 0

ON MOTION of Councilman Winningham, seconded by Councilman Mayfield, the three (3) foregoing Resolutions were unanimously Adopted on a Roll Call vote, with the following members of the County Council being present and voting "Aye": Councilman Mayfield, Councilman Patten, Councilman Winningham and Judge Frost. Total present-4. Absent-0.

RESOLUTION-TITLE-AUTHORIZING THE COUNTY JUDGE TO ENTER INTO A CONTRACT WITH THE T.V.A. FOR THE RELEASE OF DAMAGES AND CONSTRUCTION PERMIT FOR ROAD IMPROVEMENTS TO THE SEQUOYAH NUCLEAR PLANT AT THE SEQUOYAH NUCLEAR PLANT ACCESS RAILROAD AND HIGHWAY AND LOVELL ROAD.

BE IT RESOLVED, BY THE COUNTY COUNCIL OF HAMILTON COUNTY, TENNESSEE, IN SESSION ASSEMBLED:-

WHEREAS, Hamilton County owns, on account of back taxes, a road at the new Sequoyah Access Road and Lovell Road; and

WHEREAS, the T. V. A. proposes to enter upon said property and correct certain drainage facilities; and

WHEREAS, this construction is a benefit to the citizens of Hamilton County.

NOW, THEREFORE, BE IT RESOLVED, that the County Judge is authorized to contract with the T.V.A. in the "Release of the Damages and Construction Permit" on certain county owned property at the intersection of the Sequoyah Access Road and Lovell Road for the consideration of \$1.00. Copy of said agreement is attached hereto but not for copy.

BE IT FURTHER RESOLVED, that this Resolution take effect from and after its passage, the public welfare requiring it.

/s/ Cartter Patten
MEMBER OF THE COUNTY COUNCIL

ON MOTION of Councilman Patten, seconded by Councilman Mayfield, the foregoing Resolution was unanimously Adopted by Acclamation. Total present-4. Absent-0.

RESOLUTION-TITLE-TO DECLARE DEXTER LANE A DISTRICT ROAD.

BE IT RESOLVED, BY THE COUNTY COUNCIL OF HAMILTON COUNTY, TENNESSEE, IN SESSION ASSEMBLED:-

That, Dexter Lane extending from Ooltewah-Ringgold Road in a westerly direction 0.25 of a mile to a T-Road, North, be declared a district road 5th Class.

The above named road is in the 2nd Civil District, on Ooltewah #7 Quadrangle just south of Bowers Road, has a chert base and a 50' R/W.

BE IT FURTHER RESOLVED, That this Resolution take effect from and after its passage, the public welfare requiring it.

/s/ Richard H. Winningham
MEMBER OF THE COUNTY COUNCIL

RESOLUTION-TITLE-TO DECLARE SARATOGA LANE, REVERE CIRCLE AND BEACON LANE DISTRICT ROADS.

BE IT RESOLVED, BY THE COUNTY COUNCIL OF HAMILTON COUNTY, TENNESSEE, IN SESSION ASSEMBLED:-

J U N E T E R M 1 9 7 0

THAT, Saratoga Lane extending from Bunker Hill Road in an easterly and southerly direction 0.20 of a mile to Revere Circle; that Revere Circle extending from Bunker Hill Road in an easterly, southerly, and westerly direction back to Bunker Hill Road; and that Beacon Lane extending from Revere Circle in a westerly direction 0.12 of a mile to a turn-around, be declared district roads 2nd Class.

The above named roads are in the 2nd Civil District of Hamilton County, in Concord Highlands Subdivision Unit #2, have a 50' R/W, except for Beacon Lane which is 40', have a 4" stone base, a 2" plant mix pavement and were built by Road Builders, Inc. for the developers: Concord Highland Corporation.

BE IT FURTHER RESOLVED, That this Resolution take effect from and after its passage, the public welfare requiring.

/s/ Richard H. Winningham
MEMBER OF THE COUNTY COUNCIL

RESOLUTION-TITLE-TO DECLARE PORTER DRIVE AND
BARCLAY LANE DISTRICT ROADS.

BE IT RESOLVED, BY THE COUNTY COUNCIL OF HAMILTON COUNTY, TENNESSEE, IN SESSION ASSEMBLED:-

That, Porter Drive extending from Holder Road in a northerly, westerly and easterly direction 0.45 of a mile back to Porter Drive; and that Barclay Lane extending from Porter Drive in a northerly direction 0.05 of a mile to a turn-around, be declared district roads 2nd class.

The above named roads are in the 2nd Civil District of Hamilton County. Porter Drive has a 50' R/W and Barclay Lane has a 40' R/W. They have a 4" stone base, a 2" plant mix pavement with asphalt curbs and were built by Talley & Wise for the developer: Mr. J. D. Walls.

BE IT FURTHER RESOLVED, That this Resolution take effect from and after its passage, the public welfare requiring it.

/s/ Richard H. Winningham
MEMBER OF THE COUNTY COUNCIL

RESOLUTION-TITLE-TO GRANT A VARIANCE IN SUBDIVISION
REGULATIONS TO CONSTRUCT 300' OF COTTONWOOD LANE WITH
A GRADE OF 16.86%.

BE IT RESOLVED, BY THE COUNTY COUNCIL OF HAMILTON COUNTY, TENNESSEE, IN SESSION ASSEMBLED:-

That, due to extreme topographic conditions, Modern Maid Homes, Inc. be granted a variance in the Subdivision Regulations to construct 300' of road with a grade of 16.86% on Cottonwood Lane in Forest Hills Subdivision.

The maximum grade allowed is 15% except by a variance by the Hamilton County Council.

BE IT FURTHER RESOLVED, That this Resolution take effect from and after its passage, the public welfare requiring it.

/s/ Richard H. Winningham
MEMBER OF THE COUNTY COUNCIL

J U N E T E R M 1 9 7 0

ON MOTION of Councilman Winningham, seconded by Councilman Patten, the foregoing four (4) Resolutions were unanimously Adopted by Acclamation. Total present-4. Absent-0.

RESOLUTION-TITLE-ACCEPTING BID OF BROWN BROTHERS, INC.
FOR PAVING OF THE PARKING LOT AT THE HEALTH DEPARTMENT
IN THE AMOUNT OF \$1500.00.

BE IT RESOLVED, BY THE COUNTY COUNCIL OF HAMILTON COUNTY, TENNESSEE, IN SESSION ASSEMBLED:-

WHEREAS, in response to public advertisement bids were received for the paving of the parking lot and,

WHEREAS, The bid of Brown Brothers, Inc. was considered the lowest and bid the best received.

NOW THEREFORE BE IT RESOLVED BY THE COUNTY COUNCIL OF HAMILTON COUNTY, TENNESSEE IN SESSION ASSEMBLED: That the Purchasing Agent, is hereby authorized to accept the bid of Brown Brothers, Inc. for the paving of the parking lot in the amount of \$1500.00.

Same to be paid out of County General Fund.

BE IT FURTHER RESOLVED: That this resolution take effect from and after its passage, the public welfare requiring it.

/s/ Cartter Patten
MEMBER OF THE COUNTY COUNCIL

ON MOTION of Councilman Patten, seconded by Councilman Mayfield, the foregoing Resolution was unanimously Adopted on a Roll Call vote, with the following members of the County Council being present and voting "Aye": Councilman Mayfield, Councilman Patten, Councilman Winningham and Judge Frost. Total present-4. Absent-0.

RESOLUTION-TITLE-ACCEPTING BID OF FORREST CATE FORD, INC.
FOR ONE NEW 1970 MODEL AUTOMOBILE FOR THE SHERIFF'S
DEPARTMENT IN THE AMOUNT OF \$2,633.75.

BE IT RESOLVED, BY THE COUNTY COUNCIL OF HAMILTON COUNTY, TENNESSEE, IN SESSION ASSEMBLED:-

WHEREAS, in response to public advertisement bids were received for the purchase of one new automobile and,

WHEREAS, the bid of Forrest Cate Ford, Inc. was considered the lowest and best bid received.

NOW THEREFORE BE IT RESOLVED BY THE COUNTY COUNCIL OF HAMILTON COUNTY, TENNESSEE, IN SESSION ASSEMBLED: That the Purchasing Agent is hereby authorized to accept the bid of Forrest Cate Ford, Inc. for one new automobile in the amount of \$2,633.75.

Same to be paid out off County General Fund.

BE IT FURTHER RESOLVED: That bids and this resolution take effect from and after its passage, the public welfare requiring it.

/s/ Cartter Patten
MEMBER OF THE COUNTY COUNCIL

ON MOTION of Councilman Patten, seconded by Councilman Mayfield, the foregoing Resolution was unanimously Adopted on a Roll Call vote, with the following members of the

J U N E T E R M 1 9 7 0

County Council being present and voting "Aye": Councilman Mayfield, Councilman Patten, Councilman Winningham and Judge Frost. Total present-4. Absent-0.

ON MOTION of Councilman Mayfield, seconded by Judge Frost, the Meeting was adjourned.

Chester S. Frost
C H A I R M A N

J U N E T E R M 1 9 7 0

STATE OF TENNESSEE)

WEDNESDAY, JUNE 17, 1970

COUNTY OF HAMILTON)

BE IT REMEMBERED, That on this the 17th day of June, 1970, a Regular Meeting of the County Council was begun and held at the Courthouse, in the City of Chattanooga, when the following proceedings were had, to-wit:-

Present and presiding, the Honorable Chester L. Frost, Chairman.

The County Court Clerk called the Roll of the County Council, and the following, constituting a Quorum, answered to their names: Councilman Mayfield, Councilman Patten, Councilman Winningham and Judge Frost. Total present-4. Absent-0.

ON MOTION of Councilman Mayfield, seconded by Councilman Winningham, to dispense with the reading of the Minutes of the previous Meeting, treat same as read, approved, made a matter of record and filed. The foregoing Motion was unanimously Adopted by Acclamation. Total present-4. Absent-0.

RESOLUTION-TITLE-REZONING FROM RURAL RESIDENTIAL DISTRICT TO LOCAL BUSINESS DISTRICT A TRACT OF LAND ADJOINING THE SIGNAL TERRACE SUBDIVISION. THIS TRACT IS LOCATED 200' SOUTH OF THE SOUTH LINE OF ALBERT ROAD, FRONTS 720' ON THE WEST LINE OF TAFT HIGHWAY, AND EXTENDS NORTHWESTWARDLY 149' TO THE SOUTHEAST CORNER OF LOT 59 SIGNAL TERRACE SUBDIVISION, THENCE NORTHEASTWARDLY ALONG THE REAR LOT LINES OF SAID SUBDIVISION 722', THENCE SOUTHEASTWARDLY 266.1' TO TAFT HIGHWAY, THE POINT OF BEGINNING.

BE IT RESOLVED, BY THE COUNTY COUNCIL OF HAMILTON COUNTY, TENNESSEE, IN SESSION ASSEMBLED:-

WHEREAS, Mr. W. B. Willingham and Others by Francis S. Kale, Attorney petitioned The Chattanooga-Hamilton County Regional Planning Commission to rezone a tract of land on Albert Road and Taft Highway, and said Planning Commission after hearing recommended that said petition be denied; and

WHEREAS, Mr. Willingham and Others, by Francis S. Kale, Attorney requested that the County Council consider said petition and notice has been published in a newspaper in general circulation in Hamilton County that the County Council would hold a public hearing on June 17, 1970, concerning the passage of this Resolution, as required by law, and such hearing having been held.

NOW, THEREFORE, BE IT RESOLVED, BY THE COUNTY COUNCIL OF HAMILTON COUNTY, TENNESSEE, IN SESSION ASSEMBLED: That the Zoning Resolution of Hamilton County be amended to rezone from Rural Residential District to Local Business District a tract of land adjoining the Signal Terrace Subdivision. This tract is located 200' South of the South line of Albert Road, fronts 720' on the West line of Taft Highway, and extends Northwestwardly 149' to the Southeast corner of Lot 59 Signal Terrace Subdivision, thence Northeastwardly along the rear lot lines of said Subdivision 722', thence Southeastwardly 266.1' to Taft Highway, the point of beginning.

J U N E T E R M 1 9 7 0

BE IT RESOLVED, That this Resolution take effect from and after its passage, the public welfare requiring it.

/s/ Jack D. Mayfield
MEMBER OF THE COUNTY COUNCIL

Action taken Dismissed

ON MOTION of Councilman Mayfield, seconded by Councilman Patten, the foregoing Resolution was unanimously Dismissed by Acclamation. Total present-4. Absent-0.

RESOLUTION-TITLE-CLOSING AND ABANDONING A SECTION OF UPSHAW ROAD (FORMERLY KNOWN AS SHOT HOLLOW ROAD) ADJACENT TO LOT 9, WASHINGTON HILLS RE-SUBDIVISION OF LOTS 9 TO 25, UNIT #1. THIS 50' SECTION OF UPSHAW ROAD BEGINS AT A POINT WHERE THE SOUTH BOUNDARY OF UPSHAW ROAD INTERSECTS THE WESTERN BOUNDARY OF THE VOLUNTEER ORDINANCE WORKS AND EXTENDS WESTWARDLY A DISTANCE OF 220' TO A POINT 7.5' EAST OF THE INTERSECTION OF SAID UPSHAW ROAD AND BASSWOOD DRIVE.

BE IT RESOLVED, BY THE COUNTY COUNCIL OF HAMILTON COUNTY, TENNESSEE, IN SESSION ASSEMBLED:-

WHEREAS, Mr. John M. Kemp, Jr. and Others, petitioned The Chattanooga-Hamilton County Regional Planning Commission to close and abandon a section of Upshaw Road (formerly known as Shot Hollow Road), and said Planning Commission after hearing recommended that said petition be approved, subject to the approval of the County Engineer; and

WHEREAS, Mr. Kemp, Jr. and Others requested that the County Council consider said petition and notice has been published in a newspaper in general circulation in Hamilton County that the County Council would hold a public hearing on June 17, 1970, concerning the passage of this Resolution, as required by law, and such hearing having been held.

NOW, THEREFORE, BE IT RESOLVED, BY THE COUNTY COUNCIL OF HAMILTON COUNTY, TENNESSEE, IN SESSION ASSEMBLED: That the Closure and abandonment of a section of Upshaw Road (formerly known as Shot Hollow Road) adjacent to Lot 9, Washington Hills Re-subdivision of Lots 9 to 25, Unit #1, this 50' section of Upshaw Road begins at a point where the South boundary of Upshaw Road intersects the Western boundary of the Volunteer Ordinance Works and extends Westwardly a distance of 220' to a point 7.5' East of the intersection of said Upshaw Road and Basswood Drive be approved subject to the approval of the County Engineer.

BE IT FURTHER RESOLVED, that this Resolution take effect from and after its passage, the public welfare requiring it.

/s/ Cartter Patten
MEMBER OF THE COUNTY COUNCIL

ON MOTION of Councilman Patten, seconded by Councilman Winningham, the foregoing Resolution was unanimously Adopted by Acclamation. Total present-4. Absent-0.

RESOLUTION OF THE COUNTY COUNCIL OF HAMILTON COUNTY, TENNESSEE, AUTHORIZING THE EXECUTION AND ISSUANCE OF INTEREST BEARING RURAL SCHOOL CAPITAL OUTLAY NOTES NOT TO EXCEED THE SUM OF \$1,440,000.00 BY HAMILTON COUNTY, TENNESSEE, AND PROVIDING FOR THE PAYMENT OF SAID NOTES.

WHEREAS, it has been determined by the Hamilton County Council that it is necessary and desirable to construct and repair certain rural school buildings outside the City of Chattanooga in and for Hamilton County; and,

WHEREAS, sufficient funds are not now available for this purpose and it will be necessary for the County Council to authorize the issuance of notes to finance this transaction; and,

WHEREAS, under the provisions of Sections 5-1031 through 5-1039, inclusive, of the Tennessee Code Annotated, counties in Tennessee are authorized through their respective governing bodies, upon approval by the Tennessee State Director of Local Finance, to issue interest bearing capital outlay notes to construct, equip and repair school buildings; and,

WHEREAS, it appears advantageous to Hamilton County at this particular time to issue capital outlay notes to finance the cost of constructing and equipping school buildings

NOW, THEREFORE, BE IT RESOLVED, by the County Council of Hamilton County, Tennessee, as follows:

SECTION 1. That, for the purpose of providing funds to finance the cost of constructing and repairing rural school buildings outside the City of Chattanooga in and for Hamilton County, Tennessee, there shall be issued and sold the negotiable interest bearing capital outlay notes of Hamilton County, Tennessee in a principal amount not to exceed \$1,440,000.00. That, said notes shall be designated "Rural School Capital Outlay Notes" and shall be numbered serially beginning with the number 1. Each of said notes shall be dated as of the date of the issuance thereof, shall mature not later than three years thereafter and shall be of such denomination as may be agreed upon by the County Judge and the

purchaser of said notes.

SECTION 2. That, said notes shall bear interest at the rate of five and three fourths percent (5 3/4%) per annum, payable semi-annually each six months after date of issue. Both principal of and interest on said notes shall be payable in lawful money of the United States of America at the office of the Hamilton County Trustee, Chattanooga, Tennessee. The County reserves the right to pay said notes, in whole or in part, at any time with accrued interest to date of said payment.

SECTION 3. That, said notes shall be executed and signed in the name of Hamilton County, Tennessee, by the County Judge and attested by the County Court Clerk with the seal of the County attached thereto.

SECTION 4. That, said notes shall be in substantially the following form:

(Form of Note)

STATE OF TENNESSEE
COUNTY OF HAMILTON
RURAL SCHOOL CAPITAL OUTLAY NOTE

\$ _____ No. 1

KNOW ALL MEN BY THESE PRESENTS: That the County of Hamilton in the State of Tennessee, hereby acknowledges itself to owe and for the value received hereby promises to pay to the bearer the sum of \$ _____ on or before _____, 19____ together with interest on the unpaid principal amount hereof from the date hereof until paid at the rate of _____ per cent (____%) per annum, payable on _____, 19____ and semi-annually thereafter on the _____ day of _____ and _____ of each year. Both principal hereof and interest hereon are payable at the office of the Hamilton County Trustee, Chattanooga, Tennessee, in lawful money of the United States of America. For the prompt payment of this obligation, both principal and interest at maturity, the full

faith, credit and other resources of said county are hereby irrevocably pledged.

This note is issued by said county for the purpose of providing funds to finance the cost of constructing and repairing rural school buildings outside the City of Chattanooga in and for Hamilton County, Tennessee, and is in all respects in compliance with and under the authority of Sections 5-1031 to 5-1039, inclusive, of the Tennessee Code Annotated, and under authority of proceedings duly adopted by the County Council of Hamilton County, Tennessee, meeting in regular session on the _____ day of _____, 19_____.

And it is hereby certified and recited that all acts, conditions and things required by the Constitution and by the laws of the State of Tennessee to exist, or to be done precedent to and in the issuance of this obligation, do exist, and have been properly done, happened, and been performed in regular and due form and time as required by law; and that provision has been made to pay the principal and interest thereon as same falls due.

SECTION 5-1039 of the Tennessee Code Annotated provides that neither the principal nor the interest of capital outlay notes issued pursuant to the provisions of Sections 5-1031 to 5-1039, inclusive, of the Tennessee Code Annotated shall be taxed by the State of Tennessee or by any county or municipality therein.

This note is subject to prepayment at the option of Hamilton County in whole or in part together with accrued interest to date of said payment.

IN WITNESS WHEREOF, the County of Hamilton, through its County Council has caused this Capital Outlay Note to be signed by its County Judge and attested by its County Court Clerk under the seal of his office on this _____ day of _____, 19_____.

County Judge

ATTESTED:

County Court Clerk

SECTION 5. That, for the purpose of providing funds with which to pay the principal and interest accruing on said notes at maturity, there shall be levied upon all taxable property outside the City of Chattanooga, in Hamilton County, Tennessee, a sufficient tax in the Rural Debt Service Fund to retire principal and interest on said notes as each becomes due and payable. In addition, the full faith, credit and other resources, of Hamilton County, Tennessee, are hereby irrevocably pledged for their retirement.

SECTION 6. That, the Capital Outlay Notes heretofore herein described shall not be issued or executed until after the approval of the Tennessee State Director of Local Finance has been obtained as required by Sections 5-1031 to 5-1039, inclusive, of the Tennessee Code Annotated.

SECTION 7. That, the Capital Outlay Notes heretofore herein described shall not be sold for less than par and accrued interest.

SECTION 8. That, if any of said capital outlay notes shall remain unpaid at the end of three (3) years from the date of issuance of same the balance of principal and/or interest owned by Hamilton County on same shall be converted to bonds as provided by Sections 9-1101 to 9-1119, inclusive, of the Tennessee Code Annotated or otherwise liquidated as approved by the State Director of Local Finance in compliance with statutes relating to the issuance of bonds and notes.

SECTION 9. That, the proceeds of said notes shall be turned over to the County Trustee of Hamilton County and shall be paid out for the purposes and in the manner required by law and this resolution.

SECTION 10. That all orders or resolutions in conflict herewith be and the same hereby repealed insofar as such conflict exists and this resolution shall become effective immediately upon its passage.

Duly passed and approved this 19 day of

June, 1940

Wm. A. Smith
County Judge

Attested:



Wm. A. Smith
County Court Clerk

J U N E T E R M 1 9 7 0

ON MOTION of Councilman Mayfield, seconded by Councilman Patten, to defer action for 30 days, or until the next County Council Meeting in July, 1970, on Resolution to Rezone (#41-Martin and Martin). The foregoing Motion was unanimously Adopted by Acclamation. Total present-4. Absent-0.

RESOLUTION-TITLE-REZONING FROM AGRICULTURAL DISTRICT TO URBAN RESIDENTIAL DISTRICT A TRACT OF LAND BEING LOTS 3, 4, AND 5, BLOCK 3 OF THE KNAUFF ADDITION TO APISON. THIS TRACT IS LOCATED SOME 1289' SOUTH OF McDONALD ROAD, FRONTS 150' ON THE NORTHEASTERN LINE OF APISON PIKE AND EXTENDS NORTHEASTWARDLY BETWEEN PARALLEL LINES FOR A DISTANCE OF 150'.

BE IT RESOLVED, BY THE COUNTY COUNCIL OF HAMILTON COUNTY, TENNESSEE, IN SESSION ASSEMBLED:-

WHEREAS, Mr. Jimmy R. Knauff petitioned The Chattanooga-Hamilton County Regional Planning Commission to rezone a tract of land on Apison Pike, and said Planning Commission after hearing recommended that said petition be approved; and

WHEREAS, Mr. Knauff requested that the County Council consider said petition and notice has been published in a newspaper in general circulation in Hamilton County that the County Council would hold a public hearing on June 17, 1970, concerning the passage of this Resolution, as required by law, and such hearing having been held.

NOW, THEREFORE, BE IT RESOLVED, BY THE COUNTY COUNCIL OF HAMILTON COUNTY, TENNESSEE, IN SESSION ASSEMBLED: That the Zoning Resolution of Hamilton County be amended to rezone from Agricultural District to Urban Residential District a tract of land being Lots 3, 4 and 5, Block 3 of the Knauff Addition to Apison. This tract is located some 1289' South of McDonald Road, fronts 150' on the Northeastern line of Apison Pike and extends Northeastwardly between parallel lines for a distance of 150'.

BE IT FURTHER RESOLVED, that this Resolution take effect from and after its passage, the public welfare requiring it.

/s/ Cartter Patten
MEMBER OF THE COUNTY COUNCIL

ON MOTION of Councilman Patten, seconded by Councilman Mayfield, the foregoing Resolution was unanimously Adopted by Acclamation. Total present-4. Absent-0.

RESOLUTION-TITLE-RESOLUTION OF THE COUNTY COUNCIL OF HAMILTON COUNTY, TENNESSEE, AUTHORIZING THE EXECUTION AND ISSUANCE OF INTEREST BEARING RURAL SCHOOL CAPITAL OUTLAY NOTES NOT TO EXCEED THE SUM OF \$1,440,000.00 BY HAMILTON COUNTY, TENNESSEE, AND PROVIDING FOR THE PAYMENT OF SAID NOTES.

(FOR PHOTOSTAT OF RESOLUTION SEE PAGES 237-A THROUGH 237-E.)

ON MOTION of Judge Frost, seconded by Councilman Mayfield, the foregoing Resolution was unanimously Adopted on a Roll Call vote, with the following members of the County Council being present and voting "Aye": Councilman Mayfield, Councilman Patten, Councilman Winningham and Judge Frost. Total present-4. Absent-0.

J U N E T E R M 1 9 7 0

RESOLUTION-TITLE-TO AMEND THE SCHOOL FUND BUDGET
BY ADDING THE FOLLOWING:

ADULT EDUCATION	\$ 39,560.00
ADMINISTRATION	\$ 17,400.00
PUPIL TRANSPORTATION	\$ 31,000.00
SCHOOL LUNCH PROGRAM	\$ 36,000.00
	<u>\$123,960.00</u>

BE IT RESOLVED, BY THE COUNTY COUNCIL OF HAMILTON COUNTY, TENNESSEE, IN
SESSION ASSEMBLED:-

WHEREAS, Funds are available in the current fiscal year.

NOW, THEREFORE, BE IT RESOLVED, BY THE COUNTY COUNCIL OF HAMILTON COUNTY,
TENNESSEE IN SESSION ASSEMBLED: That the School Fund Budget is hereby amended by adding:
Adult Education \$39,560.00, Administration \$17,400.00, Pupil Transportation \$31,000.00,
and School Lunch Program \$36,000.00.

BE IT FURTHER RESOLVED, that this Resolution take effect from and after its
passage, the public welfare requiring it.

/s/ Cartter Patten
MEMBER OF THE COUNTY COUNCIL

ON MOTION of Councilman Patten, seconded by Councilman Mayfield, the foregoing
Resolution was unanimously Adopted on a Roll Call vote, with the following members of
the County Council being present and voting "Aye": Councilman Mayfield, Councilman
Patten, Councilman Winningham and Judge Frost. Total present-4. Absent-0.

RESOLUTION-TITLE-TO DECLARE LAYTON LANE A DISTRICT
ROAD.

BE IT RESOLVED, BY THE COUNTY COUNCIL OF HAMILTON COUNTY, TENNESSEE, IN
SESSION ASSEMBLED:-

That, Layton Lane extending from Sawyer Pike (at Sawyer School) in a northerly
direction 0.20 of a mile, be declared a district road 5th Class.

The above named road is in the 3rd Civil District, has a 40' R/W and is a chert
road.

BE IT FURTHER RESOLVED, That this Resolution take effect from and after its
passage, the public welfare requiring it.

/s/ Richard H. Winningham
MEMBER OF THE COUNTY COUNCIL

ON MOTION of Councilman Winningham, seconded by Councilman Patten, the fore-
going Resolution was unanimously Adopted by Acclamation. Total present-4. Absent-0.

RESOLUTION-TITLE-AMENDING RESOLUTION OF MARCH 18,
1970 ENTITLED "AUTHORIZING THE COUNTY JUDGE TO JOIN
WITH THE CITY OF CHATTANOOGA TO SELL TO THE STATE
OF TENNESSEE, DEPARTMENT OF HIGHWAYS, TRACT NO. 145
PROJECT U-094-1(3) FOR \$425.00" BY CHANGING THE
AMOUNT OFFERED FROM \$425.00 TO \$450.00.

BE IT RESOLVED, BY THE COUNTY COUNCIL OF HAMILTON COUNTY, TENNESSEE, IN
SESSION ASSEMBLED:-

WHEREAS, on March 18, 1970 the County Council approved a resolution authorizing

J U N E T E R M 1 9 7 0

a sale to the State of Tennessee, Department of Highways a tract of land for \$425.00;
and

WHEREAS, a review of the appraisal has been made on said tract and the fair market value determined to be \$450.00.

NOW, THEREFORE, BE IT RESOLVED, BY THE COUNTY COUNCIL OF HAMILTON COUNTY, TENNESSEE, IN SESSION ASSEMBLED: That the Resolution of March 18, 1970 entitled "Authorizing the County Judge to join with the City of Chattanooga to sell to the State of Tennessee, Department of Highways, Tract No. 145 Project U-094-1(3) for \$425.00" be amended by changing the figure of \$425.00 to \$450.00.

BE IT FURTHER RESOLVED, that this Resolution take effect from and after its passage, the public welfare requiring it.

/s/ Cartter Patten
MEMBER OF THE COUNTY COUNCIL

ON MOTION of Councilman Patten, seconded by Councilman Mayfield, the foregoing Resolution was unanimously Adopted on a Roll Call vote, with the following members of the County Council being present and voting "Aye": Councilman Mayfield, Councilman Patten, Councilman Winningham and Judge Frost. Total present-4. Absent-0.

RESOLUTION-TITLE-AUTHORITY TO ACCEPT OFFER OF
IRENE BLAKE TO PURCHASE LOT 4, BLOCK 20, WARD
13, BOULEVARD PARK, AS SHOWN IN PLAT BOOK 5,
PAGE 50, IN THE REGISTER'S OFFICE OF HAMILTON
COUNTY, TENNESSEE IN THE AMOUNT OF \$225.00.

BE IT RESOLVED, BY THE COUNTY COUNCIL OF HAMILTON COUNTY, TENNESSEE, IN SESSION ASSEMBLED:-

WHEREAS, Lot 4, Block 20, Ward 13, Boulevard Park, as shown in Plat Book 5, Page 50, in the Register's Office of Hamilton County, Tennessee was purchased by Hamilton County and the City of Chattanooga on account of unpaid taxes; and

WHEREAS, said property has been appraised at a value of \$200.00; and

WHEREAS, The Mayor and Commissioners of the City of Chattanooga have approved an offer of \$225.00 from Irene Blake.

NOW, THEREFORE, BE IT RESOLVED, that the said offer of \$225.00 be approved and the County Judge be authorized to join in a quitclaim deed of conveyance in accordance with the terms of said offer, subject to the redemption laws of the State of Tennessee.

BE IT FURTHER RESOLVED, that Hamilton County and the City of Chattanooga is authorized to proceed with the closing of the transaction and the collection of the consideration and after paying the State its share of the taxes, court costs and expenses of the sale, disburse the balance pro rata, based on the tax rates between the City of Chattanooga and Hamilton County.

BE IT FURTHER RESOLVED, that this Resolution take effect from and after its passage, the public welfare requiring it.

/s/ Richard H. Winningham
MEMBER OF THE COUNTY COUNCIL

J U N E T E R M 1 9 7 0

RESOLUTION-TITLE-AUTHORITY TO ACCEPT OFFER OF EUGENE LEROY SCOTT, SR., AND WIFE, MARY RUTH SCOTT TO PURCHASE LOT 10, BLOCK 17, FAIRVIEW ADDITION, WARD 13, AS SHOWN IN PLAT BOOK 2, PAGE 11, IN THE REGISTER'S OFFICE OF HAMILTON COUNTY, TENNESSEE IN THE AMOUNT OF \$351.37.

BE IT RESOLVED, BY THE COUNTY COUNCIL OF HAMILTON COUNTY, TENNESSEE, IN SESSION ASSEMBLED:-

WHEREAS, Lot 10, Block 17, Fairview Addition, Ward 13, as shown in Plat Book 2, Page 11, in the Register's Office of Hamilton County, Tennessee was purchased by Hamilton County and the City of Chattanooga on account of unpaid taxes; and

WHEREAS, said property has been appraised at a value of \$300.00; and

WHEREAS, The Mayor and Commissioners of the City of Chattanooga have approved an offer of \$351.37 from Eugene Leroy Scott, Sr., and wife, Mary Ruth Scott.

NOW, THEREFORE, BE IT RESOLVED, that the said offer of \$351.37 be approved and the County Judge be authorized to join in a quitclaim deed of conveyance in accordance with the terms of said offer, subject to the redemption laws of the State of Tennessee.

BE IT FURTHER RESOLVED, that Hamilton County and the City of Chattanooga is authorized to proceed with the closing of the transaction and the collection of the consideration and after paying the State its share of the taxes, court costs and expenses of the sale, disburse the balance pro rata, based on the tax rates between the City of Chattanooga and Hamilton County.

BE IT FURTHER RESOLVED, that this Resolution take effect from and after its passage, the public welfare requiring it.

/s/ Richard H. Winningham
MEMBER OF THE COUNTY COUNCIL

RESOLUTION-TITLE-AUTHORITY TO ACCEPT OFFER OF CARL L. SWAFFORD TO PURCHASE LOT 748, NORTHEAST CORNER OF BLOCK 29, CENTRAL LAND COMPANY S/D, REEVES TAX #88-18-4, TRIANGULAR IN SHAPE, BOUNDED ON THE NORTH BY EAST 11TH STREET, ON THE EAST BY UNOPENED MAGNOLIA STREET AND ON THE SOUTH BY CHATTANOOGA BELT RAILROAD, WARD 7, AS SHOWN IN PLAT BOOK 5, PAGE 5, IN THE REGISTER'S OFFICE OF HAMILTON COUNTY, TENNESSEE, IN THE AMOUNT OF \$682.79.

BE IT RESOLVED, BY THE COUNTY COUNCIL OF HAMILTON COUNTY, TENNESSEE, IN SESSION ASSEMBLED:-

WHEREAS, Lot 748, Northeast Corner of Block 29, Central Land company S/D, Reeves Tax #88-18-4, Triangular in Shape, Bounded on the North by East 11th Street, on the East by Unopened Magnolia Street and on the South by Chattanooga Belt Railroad, Ward 7, as shown in Plat Book 5, Page 5, in the Register's Office of Hamilton County, Tennessee was purchased by Hamilton County and the City of Chattanooga on account of unpaid taxes; and

WHEREAS, said property has been appraised at a value of \$500.00; and

WHEREAS, The mayor and Commissioners of the City of Chattanooga have approved an offer of \$682.79 from Carl L. Swafford.

NOW, THEREFORE, BE IT RESOLVED, that the said offer of \$682.79 be approved and the County Judge be authorized to join in a quitclaim deed of conveyance in accordance

J U N E T E R M 1 9 7 0

with the terms of said offer, subject to the redemption laws of the State of Tennessee.

BE IT FURTHER RESOLVED, that Hamilton County and the City of Chattanooga is authorized to proceed with the closing of the transaction and the collection of the consideration and after paying the State its share of the taxes, court costs and expenses of the sale, disburse the balance pro rata, based on the tax rates between the City of Chattanooga and Hamilton County.

BE IT FURTHER RESOLVED, that this Resolution take effect from and after its passage, the public welfare requiring it.

/s/ Richard H. Winningham
MEMBER OF THE COUNTY COUNCIL

RESOLUTION-TITLE-AUTHORITY TO ACCEPT OFFER OF CLYDE W. THOMPSON AND WIFE, PEARL J. THOMPSON TO PURCHASE LOT 75 EAST 95 OF 10, SOUTH 9 1/3 OF 11, HUDDLE FARM, BAGLEYS S/D OF BLOCK 10, AS SHOWN IN PLAT BOOK 1, PAGE 38, IN THE REGISTER'S OFFICE OF HAMILTON COUNTY, TENNESSEE IN THE AMOUNT OF \$362.00.

BE IT RESOLVED, BY THE COUNTY COUNCIL OF HAMILTON COUNTY, TENNESSEE, IN SESSION ASSEMBLED:-

WHEREAS, Lot East 75 East 95 of 10, South 9 1/3 of 11; Huddle Farm, Bailey S/D of Block 10, as shown in Plat Book 1, Page 38, in the Register's Office of Hamilton County, Tennessee was purchased by Hamilton County and the City of Chattanooga on account of unpaid taxes; and

WHEREAS, said property has been appraised at a value of \$200.00; and

WHEREAS, The Mayor and Commissioners of the City of Chattanooga have approved an offer of \$362.00 from Clyde W. Thompson and wife, Pearl J. Thompson.

NOW, THEREFORE, BE IT RESOLVED, that the said offer of \$362.00 be approved and the County Judge be authorized to join in a quitclaim deed of conveyance in accordance with the terms of said offer, subject to the redemption laws of the State of Tennessee.

BE IT FURTHER RESOLVED, that Hamilton County and the City of Chattanooga is authorized to proceed with the closing of the transaction and the collection of the consideration and after paying the State its share of the taxes, court costs and expenses of the sale, disburse the balance pro rata, based on the tax rates between the City of Chattanooga and Hamilton County.

BE IT FURTHER RESOLVED, that this Resolution take effect from and after its passage, the public welfare requiring it.

/s/ Richard H. Winningham
MEMBER OF THE COUNTY COUNCIL

RESOLUTION-TITLE-AUTHORITY TO ACCEPT OFFER OF CLYDE W. THOMPSON AND WIFE, PEARL J. THOMPSON TO PURCHASE LOT 58, BLOCK D, WARD 11, BROCKS #3 SUBDIVISION, AS SHOWN IN PLAT BOOK 5, PAGE 42, IN THE REGISTER'S OFFICE OF HAMILTON COUNTY, TENNESSEE IN THE AMOUNT OF \$628.00.

BE IT RESOLVED, BY THE COUNTY COUNCIL OF HAMILTON COUNTY, TENNESSEE, IN SESSION ASSEMBLED:-

J U N E T E R M 1 9 7 0

WHEREAS, Lot 58, Block D, Ward 11, Brocks #3 Subdivision, as shown in Plat Book 5, Page 42, in the Register's Office of Hamilton County, Tennessee was purchased by Hamilton County and the City of Chattanooga on account of unpaid taxes; and

WHEREAS, said property has been appraised at a value of \$300.00; and

WHEREAS, The Mayor and Commissioners of the City of Chattanooga have approved an offer of \$628.00 from Clyde W. Thompson and wife Pearl J. Thompson.

NOW, THEREFORE, BE IT RESOLVED, that the said offer of \$628.00 be approved and the county Judge be authorized to join in a quitclaim deed of conveyance in accordance with the terms of said offer, subject to the redemption laws of the State of Tennessee.

BE IT FURTHER RESOLVED, that Hamilton County and the City of Chattanooga is authorized to proceed with the closing of the transaction and the collection of the consideration and after paying the State its share of the taxes, court costs and expenses of the sale, disburse the balance pro rata, based on the tax rates between the City of Chattanooga and Hamilton County.

BE IT FURTHER RESOLVED, that this Resolution take effect from and after its passage, the public welfare requiring it.

/s/ Richard H. Winningham
MEMBER OF THE COUNTY COUNCIL

RESOLUTION-TITLE-AUTHORITY TO ACCEPT OFFER OF CARL W. PATTERSON AND WIFE, ARRANTS PATTERSON TO PURCHASE LOTS 448 AND 449, BLOCK 39, WARD 13, MISSION RIDGE LAND COMPANY, AS SHOWN IN PLAT BOOK 2, PAGE 25, IN THE REGISTER'S OFFICE OF HAMILTON COUNTY, TENNESSEE IN THE AMOUNT OF \$1,565.33.

BE IT RESOLVED, BY THE COUNTY COUNCIL OF HAMILTON COUNTY, TENNESSEE, IN SESSION ASSEMBLED:-

WHEREAS, Lots 448 and 449, Block 39, Ward 13, Mission Ridge Land Company, as shown in Plat Book 2, Page 25, in the Register's Office of Hamilton County, Tennessee was purchased by Hamilton County and the City of Chattanooga on account of unpaid taxes; and

WHEREAS, said property has been appraised at a value of \$1,200.00; and

WHEREAS, The Mayor and Commissioners of the City of Chattanooga have approved an offer of \$1,565.33 from Carl W. Patterson and wife, Arrants Patterson.

NOW, THEREFORE, BE IT RESOLVED, that the said offer of \$1,565.33 be approved and the County Judge be authorized to join in a quitclaim deed of conveyance in accordance with the terms of said offer, subject to the redemption laws of the State of Tennessee.

BE IT FURTHER RESOLVED, that Hamilton County and the City of Chattanooga is authorized to proceed with the closing of the transaction and the collection of the consideration and after paying the State its share of the taxes, court costs and expenses of the sale, disburse the balance pro rata, based on the tax rates between the City of Chattanooga and Hamilton County.

BE IT FURTHER RESOLVED, that this Resolution take effect from and after its passage, the public welfare requiring it.

/s/ Richard H. Winningham
MEMBER OF THE COUNTY COUNCIL

J U N E T E R M 1 9 7 0

RESOLUTION-TITLE-AUTHORITY TO ACCEPT OFFER OF JOHN C. WILLIAMS TO PURCHASE LOT 3, BLOCK 1, WARD 13, ANDERSON, E. P. E5-10 DESABLA, AS SHOWN IN PLAT BOOK 8, PAGE 12, IN THE REGISTER'S OFFICE OF HAMILTON COUNTY, TENNESSEE IN THE AMOUNT OF \$506.60.

BE IT RESOLVED, BY THE COUNTY COUNCIL OF HAMILTON COUNTY, TENNESSEE, IN SESSION ASSEMBLED:-

WHEREAS, Lot 3, Block 1, Ward 13, Anderson, E. B. E5-10 Desabla, as shown in Plat Book 8, Page 12, in the Register's Office of Hamilton County, Tennessee was purchased by Hamilton County and the City of Chattanooga on account of unpaid taxes; and

WHEREAS, said property has been appraised at a value of \$400.00; and

WHEREAS, The Mayor and Commissioners of the City of Chattanooga have approved an offer of \$506.60 from John C. Williams,

NOW, THEREFORE, BE IT RESOLVED, that the said offer of \$506.60 be approved and the County Judge be authorized to join in a quitclaim deed of conveyance in accordance with the terms of said offer, subject to the redemption laws of the State of Tennessee.

BE IT FURTHER RESOLVED, that Hamilton County and the City of Chattanooga is authorized to proceed with the closing of the transaction and the collection of the consideration and after paying the State its share of the taxes, court costs and expenses of the sale, disburse the balance pro rata, based on the tax rates between the City of Chattanooga and Hamilton County.

BE IT FURTHER RESOLVED, that this Resolution take effect from and after its passage, the public welfare requiring it.

/s/ Richard H. Winningham
MEMBER OF THE COUNTY COUNCIL

RESOLUTION-TITLE-AUTHORITY TO ACCEPT OFFER OF JOHN C. WILLIAMS TO PURCHASE LOT 2, BLOCK 16, WARD 13, BOULEVARD PARK, AS SHOWN IN PLAT BOOK 5, PAGE 50, IN THE REGISTER'S OFFICE OF HAMILTON COUNTY, TENNESSEE IN THE AMOUNT OF \$408.20.

BE IT RESOLVED, BY THE COUNTY COUNCIL OF HAMILTON COUNTY, TENNESSEE, IN SESSION ASSEMBLED:-

WHEREAS, Lot 2, Block 16, Ward 13, Boulevard Park, as shown in Plat Book 5, Page 50, in the Register's Office of Hamilton County, Tennessee was purchased by Hamilton County and the City of Chattanooga on account of unpaid taxes; and

WHEREAS, said property has been appraised at a value of \$400.00; and

WHEREAS, The Mayor and Commissioners of the City of Chattanooga have approved an offer of \$408.20 from John C. Williams.

NOW, THEREFORE, BE IT RESOLVED, THAT THE SAID OFFER of \$408.20 be approved and the County Judge be authorized to join in a quitclaim deed of conveyance in accordance with the terms of said offer, subject to the redemption laws of the State of Tennessee.

BE IT FURTHER RESOLVED, that Hamilton County and the City of Chattanooga is authorized to proceed with the closing of the transaction and the collection of the consideration and after paying the State its share of the taxes, court costs and expenses of the sale, disburse the balance pro rata, based on the tax rates between the City of

J U N E T E R M 1 9 7 0

Chattanooga and Hamilton County.

BE IT FURTHER RESOLVED, that this Resolution take effect from and after its passage, the public welfare requiring it.

/s/ Richard H. Winningham
MEMBER OF THE COUNTY COUNCIL

RESOLUTION-TITLE-AUTHORITY TO ACCEPT OFFER OF JOHN
C. WILLIAMS TO PURCHASE LOTS 6 AND 8, WARD 13,
BOULEVARD PARK, AS SHOWN IN PLAT BOOK 5, PAGE 50,
IN THE REGISTER'S OFFICE OF HAMILTON COUNTY,
TENNESSEE IN THE AMOUNT OF \$509.20.

BE IT RESOLVED, BY THE COUNTY COUNCIL OF HAMILTON COUNTY, TENNESSEE, IN
SESSION ASSEMBLED:-

WHEREAS, Lots 6 and 8, Ward 13, Boulevard Park, as shown in Plat Book 5, Page 50, in the Register's Office of Hamilton County, Tennessee was purchased by Hamilton County and the City of Chattanooga on account of unpaid taxes; and

WHEREAS, said property has been appraised at a value of \$500.00; and

WHEREAS, The Mayor and Commissioners of the City of Chattanooga have approved an offer of \$509.20 from John C. Williams.

NOW, THEREFORE, BE IT RESOLVED, that the said offer of \$509.20 be approved and the County Judge be authorized to join in a quitclaim deed of conveyance in accordance with the terms of said offer, subject to the redemption laws of the State of Tennessee.

BE IT FURTHER RESOLVED, that Hamilton County and the City of Chattanooga is authorized to proceed with the closing of the transaction and the collection of the consideration and after paying the State its share of the taxes, court costs and expenses of the sale, disburse the balance pro rata , based on the tax rates between the City of Chattanooga and Hamilton County.

BE IT FURTHER RESOLVED, that this Resolution take effect from and after its passage, the public welfare requiring it.

/s/ Richard H. Winningham
MEMBER OF THE COUNTY COUNCIL

RESOLUTION-TITLE-AUTHORITY TO ACCEPT OFFER OF JOHN
C. WILLIAMS TO PURCHASE LOT 28, BLOCK 18-35-36,
WARD 12, SPRING PLACE, AS SHOWN IN PLAT BOOK 3,
PAGE 19, IN THE REGISTER'S OFFICE OF HAMILTON COUNTY,
TENNESSEE IN THE AMOUNT OF \$517.37.

BE IT RESOLVED, BY THE COUNTY COUNCIL OF HAMILTON COUNTY, TENNESSEE, IN
SESSION ASSEMBLED:-

WHEREAS, Lot 28, Block 18-35-36, Ward 12, Spring Place, as shown in Plat Book 3, Page 19, in the Register's Office of Hamilton County, Tennessee was purchased by Hamilton County and the City of Chattanooga on account of unpaid taxes; and

WHEREAS, said property has been appraised at a value of \$400.00; and

WHEREAS, The Mayor and Commissioners of the City of Chattanooga have approved an offer of \$517.37 from John C. Williams.

NOW, THEREFORE, BE IT RESOLVED, that the said offer of \$517.37 be approved

and the County Judge be authorized to join in a quitclaim deed of conveyance in accordance with the terms of said offer, subject to the redemption laws of the State of Tennessee.

BE IT FURTHER RESOLVED, that Hamilton County and the City of Chattanooga is authorized to proceed with the closing of the transaction and the collection of the consideration and after paying the State its share of the taxes, court costs and expenses of the sale, disburse the balance pro rata, based on the tax rates between the City of Chattanooga and Hamilton County.

BE IT FURTHER RESOLVED, that this Resolution take effect from and after its passage, the public welfare requiring it.

/s/ Richard H. Winningham
MEMBER OF THE COUNTY COUNCIL

RESOLUTION-TITLE-AUTHORITY TO ACCEPT OFFER OF WILLIAM L. MASINGILL AND WIFE, MARY FRANCES MASINGILL TO PURCHASE LOT 4, BLOCK 11, WARD 12, ALLENS ADDITION TO MISSION PARK, AS SHOWN IN PLAT BOOK 6, PAGE 51, IN THE REGISTER'S OFFICE OF HAMILTON COUNTY, TENNESSEE IN THE AMOUNT OF \$125.30.

BE IT RESOLVED, BY THE COUNTY COUNCIL OF HAMILTON COUNTY, TENNESSEE, IN SESSION ASSEMBLED:-

WHEREAS, Lot 4, Block 11, Ward 12, Allens Addition to Mission Park, as shown in Plat Book 6, Page 51, in the Register's Office of Hamilton County, Tennessee was purchased by Hamilton County and the City of Chattanooga on account of unpaid taxes; and

WHEREAS, said property has been appraised at a value of \$100.00; and

WHEREAS, The Mayor and Commissioners of the City of Chattanooga have approved an offer of \$125.30 from William L. Masingill and wife, Mary Frances Masingill.

NOW, THEREFORE, BE IT RESOLVED, that the said offer of \$125.30 be approved and the County Judge be authorized to join in a quitclaim deed of conveyance in accordance with the terms of said offer, subject to the redemption laws of the State of Tennessee.

BE IT FURTHER RESOLVED, that Hamilton County and the City of Chattanooga is authorized to proceed with the closing of the transaction and the collection of the consideration and after paying the State its share of the taxes, court costs and expenses of the sale, disburse the balance pro rata, based on the tax rates between the City of Chattanooga and Hamilton County.

BE IT FURTHER RESOLVED, that this Resolution take effect from and after its passage, the public welfare requiring it.

/s/ Richard H. Winningham
MEMBER OF THE COUNTY COUNCIL

RESOLUTION-TITLE-AUTHORITY TO ACCEPT OFFER OF WILLIAM L. MASINGILL AND WIFE, MARY FRANCES MASINGILL TO PURCHASE LOT 13, BLOCK 9, MISSION PARK, AS SHOWN IN PLAT BOOK 5K, PAGE 335, IN THE REGISTER'S OFFICE OF HAMILTON COUNTY, TENNESSEE IN THE AMOUNT OF \$101.00.

BE IT RESOLVED, BY THE COUNTY COUNCIL OF HAMILTON COUNTY, TENNESSEE, IN SESSION ASSEMBLED:-

J U N E T E R M 1 9 7 0

WHEREAS, Lot 13, Block 9, Mission Park, as shown in Plat Book 5K, Page 335, in the Register's Office of Hamilton County, Tennessee was purchased by Hamilton County and the City of Chattanooga on account of unpaid taxes; and

WHEREAS, said property has been appraised at a value of \$100.00; and

WHEREAS, The Mayor and Commissioners of the City of Chattanooga have approved an offer of \$101.00 from William L. Masingill and wife, Mary Frances Masingill.

NOW, THEREFORE, BE IT RESOLVED, that the said offer of \$101.00 be approved and the County Judge be authorized to join in a quitclaim deed of conveyance in accordance with the terms of said offer, subject to the redemption laws of the State of Tennessee.

BE IT FURTHER RESOLVED, that Hamilton County and the City of Chattanooga is authorized to proceed with the closing of the transaction and the collection of the consideration and after paying the State its share of the taxes, court costs and expenses of the sale, disburse the balance pro rata, based on the tax rates between the City of Chattanooga and Hamilton County.

BE IT FURTHER RESOLVED, that this Resolution take effect from and after its passage, the public welfare requiring it.

/s/ Richard H. Winningham
MEMBER OF THE COUNTY COUNCIL

RESOLUTION-TITLE-AUTHORITY TO ACCEPT OFFER OF WILLIAM L. MASINGILL AND WIFE, MARY FRANCES MASINGILL TO PURCHASE LOT 7, BLOCK 11, WARD 12, MISSION PARK TO ALLENS SUBDIVISION, AS SHOWN IN PLAT BOOK 6, PAGE 25, IN THE REGISTER'S OFFICE OF HAMILTON COUNTY, TENNESSEE IN THE AMOUNT OF \$125.30.

BE IT RESOLVED, BY THE COUNTY COUNCIL OF HAMILTON COUNTY, TENNESSEE, IN SESSION ASSEMBLED:-

WHEREAS, Lot 7, Block 11, Ward 12, Mission Park to Allens Subdivision, as shown in Plat Book 6, Page 25, in the Register's Office of Hamilton County, Tennessee was purchased by Hamilton County and the City of Chattanooga on account of unpaid taxes; and

WHEREAS, said property has been appraised at a value of \$100.00; and

WHEREAS, The Mayor and Commissioners of the City of Chattanooga have approved an offer of \$125.30 from William L. Masingill and wife, Mary Frances Masingill.

NOW, THEREFORE, BE IT RESOLVED, that the said offer of \$125.30 be approved and the County Judge be authorized to join in a quitclaim deed of conveyance in accordance with the terms of said offer, subject to the redemption laws of the State of Tennessee.

BE IT FURTHER RESOLVED, that Hamilton County and the City of Chattanooga is authorized to proceed with the closing of the transaction and the collection of the consideration and after paying the State its share of the taxes, court costs and expenses of the sale, disburse the balance pro rata, based on the tax rates between the City of Chattanooga and Hamilton County.

BE IT FURTHER RESOLVED, that this Resolution take effect from and after its passage, the public welfare requiring it.

/s/ Richard H. Winningham
MEMBER OF THE COUNTY COUNCIL

J U N E T E R M 1 9 7 0

ON MOTION of Councilman Winningham, seconded by Councilman Mayfield, the thirteen (13) foregoing Resolutions were unanimously Adopted on a Roll Call vote, with the following members of the County Council being present and voting "Aye": Councilman Mayfield, Councilman Patten, Councilman Winningham and Judge Frost. Total present-4. Absent-0.

ON MOTION of Councilman Mayfield, seconded by Councilman Winningham, the Meeting was adjourned until 10:00 A. M., June 29, 1970.

Chester G. Frost

C H A I R M A N

J U N E T E R M 1 9 7 0

ADJOURNED MEETING

STATE OF TENNESSEE)

WEDNESDAY, JUNE 29, 1970

COUNTY OF HAMILTON)

BE IT REMEMBERED, That on this the 29th day of June, 1970, an Adjourned Meeting of the County Council was begun and held at the Courthouse, in the City of Chattanooga, when the following proceedings were had, to-wit:-

Present and presiding, the Honorable Chester L. Frost, Chairman.

The County Court Clerk called the Roll of the County Council, and the following, constituting a Quorum, answered to their names: Councilman Mayfield, Councilman Patten, Councilman Winningham and Judge Frost. Total present-4. Absent-0.

RESOLUTION-TITLE-ADOPTING BUDGET COVERING THE FISCAL YEAR 1970-1971 AND FIXING THE TAX LEVY FOR THE YEAR 1970 FOR HAMILTON COUNTY, TENNESSEE.

BUDGET FOR YEAR ENDING JUNE 30, 1971

June 29, 1970

ADOPTING BUDGET COVERING THE FISCAL YEAR 1970-1971 AND FIXING THE TAX LEVY FOR THE YEAR 1970 FOR HAMILTON COUNTY, TENNESSEE.

BE IT RESOLVED, by the County Council of Hamilton County, Tennessee, in adjourned session assembled on June 29, 1970, that:

Pursuant to authority vested in Hamilton County Council the following Budget for the Fiscal Year ending June 30, 1971, is adopted by the Council for the Levy of Taxes sufficient to cover the Appropriation and Expenditures shown in said Budget.

In the absence of the exact official Tax Aggregate, which has not been completed, the estimated receipts from the 1970 Property Tax is based on Assessed Valuation of 96% of \$639,425,060.00.

BE IT FURTHER RESOLVED, that the County Council of Hamilton County, in adjourned Session assembled, hereby adopts for the Fiscal Year 1970-1971 the Budget hereto attached and made a part of this Resolution. Said Resolution and Budget to be spread upon the Minutes of the Council and that there is hereby levied on each \$100.00 of Assessed Valuation of taxable property in Hamilton County for 1970 a tax levy of the following rates:

	City City of Chattanooga	Inside Other Municipal- ities	Outside all Municipal- ities
1970 Real & Personal Tax Levy			
General Purpose School Fund	1.65	1.65	1.65
General Debt Service Fund	.48	.48	.48
Rural Debt Service Fund		.24	.24
County General Fund	.63	.63	.63
District Road Fund	.05	.05	.05
Pike Fund			.05
Total County Property Tax	\$2.81	\$3.05	\$3.10

BUDGET
HAMILTON COUNTY
TENNESSEE
FISCAL YEAR 1970-71

COUNTY OF HAMILTON

BUDGET

ADOPTED BY COUNTY COUNCIL

JUNE 26, 1970

MEMBERS OF THE COUNTY COUNCIL

Chester L. Frost, County Judge	Chairman
Richard H. Winningham	Vice Chairman
Jack D. Mayfield	Member
Z. Cartter Patten	Member

COUNTY MANAGER

Raymond L. Proctor

ACCOUNTS AND BUDGETS

Coy C. Browder, Director

COUNTY OF HAMILTON

CONTENTS - 1970 - 1971 BUDGET

PART I - BUDGET LETTERS

PAGE NO.

Letter of the County Manager	1
Letter of the County Judge	2

PART II - SUMMARY AND CHARTS

Summary of Revenue and Expenditures	3
Charts	4
Comparison of Expenditures by Function	6

PART III - ESTIMATED REVENUE AND FUND ALLOCATION

Estimated Revenue and Fund Allocation - Summary	10
General Purpose School Fund	13
General Debt Service Fund	15
Rural Debt Service Fund	16
County General Fund	17
Pike Fund	20
District Road Fund	21

COUNTY OF HAMILTON

CONTENTS - 1970 - 1971 BUDGET

PART IV - ESTIMATED EXPENDITURES

	PAGE NO.
Summary of Appropriations	22
Explanation of Classifications	23
Detailed Schedule of Estimated Expenditures	24
General Purpose School Fund - Appropriations	25
General Debt Service - Appropriations	28
General Debt Service Requirements - Future Years	29
Rural Debt Service - Appropriations	37
Rural Debt Service Requirements - Future Years	38
County General Fund - Appropriations	42
Pike Fund - Appropriations	64
District Road Fund - Appropriations	65

June 26, 1970

Honorable Chester L. Frost, Chairman
and
Members of the Hamilton County Council
Chattanooga, Tennessee

Re: 1970 - 1971 Budget

Gentlemen:

I submit the proposed budget for the fiscal year ending
June 30, 1971 for your consideration.

The tax levy remains the same as last year, that is, property
inside the City of Chattanooga at \$2.81 per \$100.00 assessed
valuation and property inside the other municipalities at \$3.05 per
\$100.00 assessed valuation with property outside all municipalities
at \$3.10 per \$100.00 assessed valuation.

Respectfully submitted,

R. L. Proctor

R. L. Proctor
County Manager

RLP/s

BUDGET
FISCAL YEAR ENDING JUNE 30, 1971

The Hamilton County Council adopts the following budget for the Fiscal Year beginning July 1, 1970 and ending June 30, 1971 and in adopting said budget makes a levy of sufficient taxes to cover the appropriations and expenditures shown by said budget.

The official tax aggregate has not been completed and the estimated revenue from the 1970 property tax is based on an assessed valuation of 96% of \$639,425,060.00.

To provide the budgeted funds appropriations as set forth in Exhibit "B" and all other legal necessary expenditures for county purposes, the following rates on each \$100.00 assessed valuation for the 1970 tax levy are hereby approved.

	<u>Inside City of Chattanooga</u>	<u>Inside Other Municipalities</u>	<u>Outside All Municipalities</u>
1970 Real & Personal Tax Levy			
General Purpose School Fund	1.65	1.65	1.65
General Debt Service Fund	.48	.48	.48
Rural Debt Service Fund		.24	.24
County General Fund	.63	.63	.63
District Road Fund	.05	.05	.05
Pike Fund	—	—	.05
TOTAL COUNTY PROPERTY TAX	\$2.81	\$3.05	\$3.10

A privilege tax for county purposes is hereby levied, which tax shall apply to each vocation, occupation and business subject to a privilege tax, at the same rate which the State of Tennessee assesses and collects privilege tax for state purposes.

Merchants Ad Valorem Tax is to be levied upon the average capital invested by them in their business at the same rates as the Real and Personal Tax Levy, and is to be prorated to the various funds in the same manner.

Chester L. Frost


 Chester L. Frost, Chairman

SUMMARY OF THE BUDGET
ESTIMATED REVENUE

<u>REVENUE CLASSIFICATION</u>	<u>AMOUNT BUDGETED</u>	<u>PERCENTAGE OF BUDGET</u>
Taxes (Property)	18,924,819.00	51.56
Local Sales Tax	5,247,000.00	14.30
Licenses & Permits	1,362,693.00	3.71
Fines, Forfeits & Penalties	195,100.00	.53
State and City Revenue	8,535,246.00	23.26
Federal Funds	377,577.00	1.03
Charges for Current Services	45,000.00	.12
Surplus Prior Years	1,560,000.00	4.25
Sales of Property	100,000.00	.27
Inter & Intra Fund Transfers	240,000.00	.65
Miscellaneous	<u>115,550.00</u>	<u>.32</u>
TOTAL ESTIMATED REVENUE	36,702,985.00	100.00%

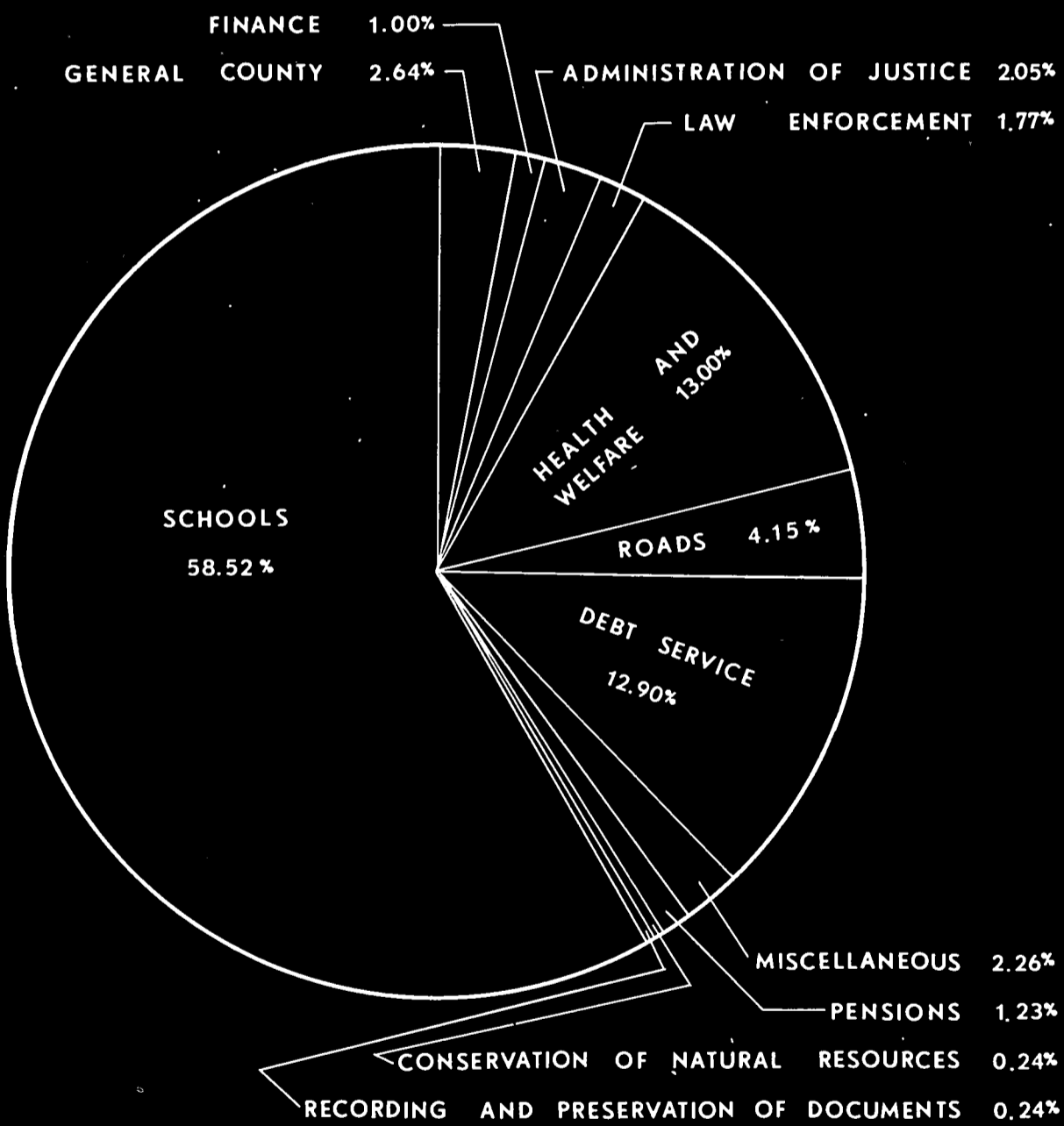
<u>ESTIMATED EXPENDITURES</u>		
<u>EXPENSE CLASSIFICATION</u>	<u>AMOUNT BUDGETED</u>	<u>PERCENTAGE OF BUDGET</u>
General County Government	970,140.00	2.64
Finance	367,900.00	1.00
Administration of Justice	754,100.00	2.05
Law Enforcement & Care of Prisoners	648,300.00	1.77
Conservation & Preservation of Natural Resources	89,300.00	.24
Recording Documents	86,500.00	.24
Health and Welfare	4,771,403.00	13.00
Pensions	450,000.00	1.23
Dept. of Education (Schools) Fund	21,478,015.00	58.52
Roads	1,522,293.00	4.15
General & Rural Debt Service	4,735,443.00	12.90
Miscellaneous	<u>829,591.00</u>	<u>2.26</u>
TOTAL ESTIMATED EXPENDITURES	36,702,985.00	100.00%

THE BUDGET DOLLAR WHERE IT COMES FROM



- A. LICENSES AND PERMITS
- B. FINES, FORFEITS AND PENALTIES
- C. FEDERAL FUNDS
- D. CHARGES FOR CURRENT SERVICES
- E. SURPLUS PRIOR YEARS
- F. INTER AND INTRA FUND TRANSFERS
- G. MISCELLANEOUS
- H. SALE OF PROPERTY

THE BUDGET DOLLAR WHERE IT GOES



COMPARISON OF EXPENDITURES BY FUNCTION

1970 - 1971

	<u>1969-1970</u>	<u>1970-1971</u>
<u>General Purpose Schools</u>		
Department of Education	14,588,680	14,918,730
City of Chattanooga	<u>6,218,012</u>	<u>6,559,285</u>
Total	<u>20,806,692</u>	<u>21,478,015</u>
<u>Debt Service</u>		
General Debt Service	3,215,502	3,325,721
Rural Debt Service	<u>1,199,239</u>	<u>1,409,722</u>
Total	<u>4,414,741</u>	<u>4,735,443</u>
<u>Streets and Highways</u>		
District Roads	355,753	413,588
Pikes	<u>1,010,233</u>	<u>1,108,705</u>
Total	<u>1,365,986</u>	<u>1,522,293</u>
<u>Criminal Courts and Detention</u>		
Criminal Court Clerk	68,850	72,000
Attorney General	51,000	51,000
Juvenile Court	320,000	345,000
Court of General Sessions	33,600	38,100
Sheriff's Office	400,000	450,000
County Jail	140,000	160,000
County Physician	<u>7,200</u>	<u>7,200</u>
Total	<u>1,020,650</u>	<u>1,123,300</u>
<u>Courts of Law</u>		
Chancery Court	25,000	28,000
Circuit Court	50,000	50,000
Juries	<u>170,000</u>	<u>170,000</u>
Total	<u>245,000</u>	<u>248,000</u>

COMPARISON OF EXPENDITURES BY FUNCTION

1970 - 1971

	<u>1969-1970</u>	<u>1970-1971</u>
<u>County Government Constitutional Offices</u>		
Quarterly County Court	840	840
County Court Clerk	25,000	30,000
County Register	34,335	36,500
County Trustee	16,900	16,900
County Tax Assessor	225,000	240,000
Board of Equalization	2,000	2,000
Election Commission	80,000	140,000
Micro-film	53,500	50,000
County Coroner	<u>22,300</u>	<u>23,000</u>
Total	<u>459,875</u>	<u>539,240</u>
<u>County Government-General</u>		
County Council	17,000	17,000
Office of County Judge	30,000	30,000
Office of County Manager	26,614	30,000
County Auditor	25,300	27,500
Other Audits	42,000	46,500
County Attorney	24,300	30,000
Department of Accounts & Budgets	55,000	59,000
Purchasing Department	<u>20,000</u>	<u>20,000</u>
Total	<u>240,214</u>	<u>260,000</u>
<u>Regulation, Planning and Zoning</u>		
Beer Regulations & Inspections	7,300	8,300
City-County Planning Commission	95,000	85,000
Building Commission & Zoning	50,000	15,000
Civil Defense	37,000	40,000
Regional Council of Governments	10,000	10,293
Consolidated Government Charter Study	35,000	12,000
Air Pollution Control	25,000	25,000
Southeast Tennessee Economic Development District	2,500	2,500
Traffic Operations Program to Increase Capacity and Safety	<u>-0-</u>	<u>4,500</u>
Total	<u>261,800</u>	<u>202,593</u>
<u>Maintenance and Improvement of</u>		
<u>Buildings</u>		
Maintenance Department	450,000	500,000
Capital Improvement	100,000	134,890
Insurance	25,000	50,000
Tax on Tivoli Theater	<u>6,708</u>	<u>6,708</u>
Total	<u>581,708</u>	<u>691,598</u>

(7)

COMPARISON OF EXPENDITURES BY FUNCTION

1970 - 1971

	<u>1969-1970</u>	<u>1970-1971</u>
<u>Public Welfare and Health</u>		
Alcoholic Rehabilitation Officer	7,570	8,100
Foster Home Care	62,000	65,000
Mentally Ill & Pauper Burials	35,000	35,000
General Relief	15,000	17,500
Federal Food Stamp Program	20,100	29,462
Speech and Hearing Center	46,500	49,000
Guidance Clinic	40,000	45,000
Anti-TB and Bovine Control	1,500	1,500
The Bonny Oaks School	150,000	155,000
Maurice Kirby Day Care Center	600	600
Baroness Erlanger Hospital-		
Regular Appropriation	1,800,000	2,000,000
Capital Outlay	209,150	-0-
The Children's Home	50,000	55,000
William L. Bork Memorial Hospital and Hamilton County Nursing Home	900,000	900,000
State of Tennessee -		
Public Assistance Grants	238,144	295,717
Hospital Service for Indigent	29,700	29,701
Public Assistance Hospitalization	50,000	-0-
Medical Assistance for the Aged	3,000	-0-
Crippled Children's Service	25,996	25,996
Old Age Assistance-Nursing Home Care	19,904	-0-
Medicaid Program	-0-	71,300
Humane Educational Society	16,000	16,000
County Health Department	881,485	974,627
Chattanooga Area Safety Council	6,500	7,000
Veterans Service Officer	8,760	9,000
S.T.A.R. House	5,000	5,000
Georgia-Tennessee Regional Health Commission	-0-	5,200
Total	<u>4,621,909</u>	<u>4,800,703</u>
<u>Employee Benefits</u>		
Retirement Supplement	189,500	240,000
County Matching FICA	140,000	170,000
Retired Teachers Supplement	43,000	40,000
Employees Insurance	102,000	114,000
Total	<u>474,500</u>	<u>564,000</u>

COMPARISON OF EXPENDITURES BY FUNCTION
1970 - 1971

	<u>1969-1970</u>	<u>1970-1971</u>
<u>Convention, Tourists, Recreation and</u>		
<u> Beautification</u>		
Scenic Beautiful Commission	6,300	8,000
Convention and Visitors Bureau	15,000	17,500
County Park	50,000	53,000
Forest Fire Prevention	<u>4,000</u>	<u>4,000</u>
Total	<u>75,300</u>	<u>82,500</u>
<u>Agriculture and Home Economics</u>		
Agriculture and Home Economics	23,600	26,500
Agriculture Fair Prizes	2,000	2,000
Soil Conservation	<u>3,700</u>	<u>3,800</u>
Total	<u>29,300</u>	<u>32,300</u>
<u>Libraries</u>		
Adult County-Wide Library	37,000	40,000
Chattanooga Public Library	<u>176,000</u>	<u>200,000</u>
Total	<u>213,000</u>	<u>240,000</u>
<u>Inventory Control</u>		
Store Room	7,000	7,500
Oil Department	17,500	19,000
Fixed Assets	<u>15,500</u>	<u>15,500</u>
Total	<u>40,000</u>	<u>42,000</u>
<u>Commission to County Trustee</u>	<u>140,500</u>	<u>141,000</u>
 GRAND TOTAL	 <u>34,991,175</u>	 <u>36,702,985</u>

EXHIBIT "A"
ESTIMATED REVENUE AND FUND ALLOCATION
FISCAL YEAR 1970 - 1971

Anticipated Available Funds		<u>1,560,000</u>
CIRCUIT COURT CLERK - All Revenue & Excess Fees		<u>54,000</u>
CLERK AND MASTER - Delinquent Property Tax, Revenue and Excess Fees		<u>274,400</u>
COUNTY COURT CLERK - All Revenue and Excess Fees		<u>506,500</u>
COUNTY REGISTER - Excess Fees		<u>45,000</u>
CRIMINAL COURT CLERK - All Revenue and Excess Fees		<u>53,500</u>
JUVENILE COURT - Fines and Costs		<u>6,000</u>
FEDERAL FUNDS		
Civil Defense		14,000
County-Wide Family Planning		139,746
Immunization Assistance Program-V-66,43,100		30,697
R.O.T.C. Program		12,500
Neighborhood Services Program		<u>180,634</u>
		<u>377,577</u>
STATE OF TENNESSEE		
Equalizing Funds	6,574,723	
Textbooks Funds	128,000	
Excess Costs	75,000	
Vocational Education	10,000	
Sick Leave	32,000	
Clearing Accounts		
Lunch Program	140,000	
Milk Program	82,000	
Summer School	<u>23,000</u>	245,000
Capital Outlay		250,000
Title III		20,000
Alcohol Tax		170,000
Income Tax		65,000
Beer Tax		4,000
Hospital Service for the Indigent		15,523
Gasoline Tax	<u>900,000</u>	<u>8,489,246</u>
LOCAL SALES TAX		<u>5,247,000</u>
	Balance Forward	16,613,223

EXHIBIT "A"
ESTIMATED REVENUE AND FUND ALLOCATION
FISCAL YEAR 1970 - 1971

Balance Forward---		16,613,223
CITY OF CHATTANOOGA		
Tax Books	20,000	
Fines and Costs	14,000	
Chattanooga Housing Authority	<u>26,000</u>	60,000
CITY OF RED BANK - Fines & Costs		
		<u>1,200</u>
ALL OTHER SOURCES		
Building Permits	8,000	
Food Handlers Fees	42,000	
Food Establishments Fees	6,000	
Septic Tank Permits	17,000	
Pay Patients-Health Dept.	5,800	
Interest on Investments	25,000	
Rent of School Facilities	1,000	
Tuition	12,000	
Lost Textbooks	2,000	
Lookout Mountain Reimbursements	17,000	
Miscellaneous Sources	35,000	
Sale of Property	100,000	
Parking Lot Fees	<u>17,750</u>	<u>288,550</u>
INTER & INTRA FUND TRANSFERS		<u>240,000</u>
TOTAL MISCELLANEOUS REVENUE		<u>17,202,973</u>
COUNTY TRUSTEE - Gross Collection & Excess Fees		<u>19,500,012</u>
TOTAL ESTIMATED REVENUE		<u>36,702,985</u>

ESTIMATED REVENUE AND FUND ALLOCATION
FISCAL YEAR 1970 - 1971

FUNDS	TOTAL REVENUE
General Purpose School Fund (a)	21,478,015
General Debt Service Fund	3,325,721
Rural Debt Service Fund	1,409,722
General County Fund	8,967,234
Pike Fund	1,108,705
District Road Fund	<u>413,588</u>
TOTAL ESTIMATED REVENUE AND FUND ALLOCATION	<u>36,702,985</u>

(a) Includes ADA - City of Chattanooga

	<u>AVERAGE DAILY ATTENDANCE</u>	
Hamilton County	14,918,730	52.8068
City of Chattanooga	<u>6,559,285</u>	<u>47.1932</u>
TOTAL	<u>21,478,015</u>	<u>100.00%</u>

EXHIBIT "A"
 GENERAL PURPOSE SCHOOL FUND
 ESTIMATED REVENUE
FISCAL YEAR 1970 - 1971

	<u>HAMILTON COUNTY</u>	<u>CITY OF CHATTAHOOGA</u>	<u>TOTAL ESTIMATED REVENUE</u>
Anticipated Available Funds	<u>100,000</u>		<u>100,000</u>
CLERK AND MASTER			
Prior Years	63,368	56,632	120,000
Interest & Penalty	<u>15,842</u>	<u>14,158</u>	<u>30,000</u>
TOTAL	<u>79,210</u>	<u>70,790</u>	<u>150,000</u>
COUNTY COURT CLERK			
Mobile Home Tax	6,337	5,663	12,000
School Privilege	8,449	7,551	16,000
Marriage Licenses	<u>2,904</u>	<u>2,596</u>	<u>5,500</u>
TOTAL	<u>17,690</u>	<u>15,810</u>	<u>33,500</u>
STATE OF TENNESSEE			
Equalizing Funds	6,574,723		
Textbooks Fund	128,000		
Excess Costs	75,000		
Sick Leave	32,000		
Vocational Education	10,000		
Clearing Accounts			
Lunch Program	140,000		
Milk Program	82,000		
Summer School	23,000		
Capital Outlay	250,000		
Title III	<u>20,000</u>		<u>7,334,723</u>
FEDERAL FUNDS			
R.O.T.C. Reimbursement	<u>12,500</u>		<u>12,500</u>
LOCAL SALES TAX	<u>1,584,204</u>	<u>1,415,796</u>	<u>3,000,000</u>
Balance Forward	9,128,327	1,502,396	10,630,723

EXHIBIT "A"
 GENERAL PURPOSE SCHOOL FUND
 ESTIMATED REVENUE
FISCAL YEAR 1970 - 1971

	<u>HAMILTON COUNTY</u>	<u>CITY OF CHATTANOOGA</u>	<u>TOTAL ESTIMATED REVENUE</u>
Balance Forward---	<u>9,128,327</u>	<u>1,502,396</u>	<u>10,630,723</u>
MISCELLANEOUS SOURCES			
Lost Textbooks	2,000		
Tuition	12,000		
Rent-School Facilities	1,000		
Lookout Mtn. Reimbursement	17,000		
Sale of Property	<u>100,000</u>		
TOTAL			<u>132,000</u>
TOTAL MISCELLANEOUS REVENUE	<u>9,260,327</u>	<u>1,502,396</u>	<u>10,762,723</u>
COUNTY TRUSTEE			
Current Taxes	5,386,687	4,814,058	10,200,745
Prior Year Taxes	31,684	28,316	60,000
Ad Valorem Taxes	<u>240,032</u>	<u>214,515</u>	<u>454,547</u>
TOTAL	<u>5,658,403</u>	<u>5,056,889</u>	<u>10,715,292</u>
TOTAL ESTIMATED REVENUE	<u>14,918,730</u>	<u>6,559,285</u>	<u>21,478,015</u>

EXHIBIT "A"
 GENERAL DEBT SERVICE FUND
 ESTIMATED REVENUE
FISCAL YEAR 1970 - 1971

SOURCE OF REVENUE	<u>TOTAL ESTIMATED REVENUE</u>
Anticipated Available Funds	<u>140,000</u>
CLERK AND MASTER	
Prior Year Taxes	34,000
Interest & Penalty	<u>9,000</u>
TOTAL	<u>43,000</u>
MISCELLANEOUS SOURCES	
Interest on Investments	<u>25,000</u>
TOTAL MISCELLANEOUS REVENUE	<u>208,000</u>
COUNTY TRUSTEE	
Current Taxes	2,967,489
Prior Year Taxes	18,000
Ad Valorem Taxes	<u>132,232</u>
TOTAL	<u>3,117,721</u>
TOTAL ESTIMATED REVENUE	<u><u>3,325,721</u></u>

EXHIBIT "A"
RURAL DEBT SERVICE FUND
ESTIMATED REVENUE
FISCAL YEAR 1970 - 1971

SOURCE OF REVENUE	TOTAL ESTIMATED REVENUE
Anticipated Available Funds	<u>720,000</u>
CLERK AND MASTER	
Prior Year Taxes	9,000
Interest & Penalty	<u>2,000</u>
TOTAL	<u>11,000</u>
TOTAL MISCELLANEOUS REVENUE	<u>731,000</u>
COUNTY TRUSTEE	
Current Taxes	667,597
Prior Year Taxes	3,000
Ad Valorem Taxes	<u>8,125</u>
TOTAL	<u>678,722</u>
TOTAL ESTIMATED REVENUE	<u><u>1,409,722</u></u>

EXHIBIT "A"
 COUNTY GENERAL FUND
 ESTIMATED REVENUE
FISCAL YEAR 1970 - 1971

SOURCE OF REVENUE		<u>TOTAL ESTIMATED REVENUE</u>
Anticipated Available Funds		<u>400,000</u>
CIRCUIT COURT CLERK		
Litigation Tax	6,000	
Excess Fees	<u>48,000</u>	
TOTAL		<u>54,000</u>
CLERK AND MASTER		
Prior Year Taxes	40,000	
Interest & Penalty	10,000	
Litigation Tax	2,000	
Excess Fees	<u>12,000</u>	
TOTAL		<u>64,000</u>
COUNTY COURT CLERK		
Mobile Home Tax	8,000	
Privilege Tax	265,000	
Beer Tax	160,000	
Excess Fees	<u>40,000</u>	
TOTAL		<u>473,000</u>
COUNTY REGISTER		
Excess Fees		<u>45,000</u>
CRIMINAL COURT CLERK		
Fines & Costs	20,000	
Fines & Costs (Sessions)	18,000	
Fish & Game Commission	500	
Excess Fees	<u>15,000</u>	
TOTAL		<u>53,500</u>
JUVENILE COURT		
Fines		<u>6,000</u>
STATE OF TENNESSEE		
Alcohol Tax	170,000	
Income Tax	65,000	
Beer Tax	4,000	
Indigent Hospitalization	<u>15,523</u>	
TOTAL		<u>254,523</u>
	Balance Forward	<u>1,350,023</u>

EXHIBIT "A"
 COUNTY GENERAL FUND
 ESTIMATED REVENUE
FISCAL YEAR 1970 - 1971

SOURCE OF REVENUE	TOTAL ESTIMATED REVENUE
Balance Forward---	<u>1,350,023</u>
LOCAL SALES TAX	<u>2,247,000</u>
FEDERAL FUNDS	
Neighborhood Services Program	180,634
County Wide Family Planning	139,746
Immunization Assistance Program	30,697
Civil Defense	<u>14,000</u>
TOTAL	<u>365,077</u>
CITY OF CHATTANOOGA	
Tax Books	20,000
Fines & Costs	14,000
Chattanooga Housing Authority	<u>26,000</u>
TOTAL	<u>60,000</u>
CITY OF RED BANK	
Fines & Costs	<u>1,200</u>
ALL OTHER SOURCES	
Building Permits	8,000
Food Handlers Fees	42,000
Food Establishment Fees	6,000
Septic Tank Permits	17,000
Pay Patients-Health Dept.	5,800
Miscellaneous	35,000
Parking Lot Fees	<u>17,750</u>
TOTAL	<u>131,550</u>
INTER & INTRA FUND TRANSFERS	<u>240,000</u>
TOTAL MISCELLANEOUS REVENUE	<u>4,394,850</u>
COUNTY TRUSTEE	
Current Taxes	3,894,830
Prior Year Taxes	24,000
Ad Valorem Taxes	<u>173,554</u>
TOTAL	<u>4,092,384</u>
Balance Forward	8,487,234

EXHIBIT "A"
COUNTY GENERAL FUND
ESTIMATED REVENUE
FISCAL YEAR 1970 - 1971

SOURCE OF REVENUE	TOTAL ESTIMATED REVENUE
Balance Forward---	<u>8,487,234</u>
TRUSTEE'S EXCESS FEES	<u>480,000</u>
TOTAL ESTIMATED REVENUE	<u>8,967,234</u>

EXHIBIT "A"
 PIKE FUND
 ESTIMATED REVENUE
FISCAL YEAR 1970 - 1971

SOURCE OF REVENUE		<u>TOTAL ESTIMATED REVENUE</u>
Anticipated Available Funds		<u>115,000</u>
CLERK AND MASTER		
Prior Year Taxes	2,000	
Interest & Penalty	<u>500</u>	
TOTAL		<u>2,500</u>
STATE OF TENNESSEE		
Gasoline Tax		<u>900,000</u>
TOTAL MISCELLANEOUS REVENUE		<u>1,017,500</u>
COUNTY TRUSTEE		
Current Taxes	89,545	
Prior Year Taxes	700	
Ad Valorem Taxes	<u>960</u>	
TOTAL		<u>91,205</u>
TOTAL ESTIMATED REVENUE		<u>1,108,705</u>

EXHIBIT "A"
 DISTRICT ROAD FUND
 ESTIMATED REVENUE
FISCAL YEAR 1970 - 1971

SOURCE OF REVENUE	<u>TOTAL ESTIMATED REVENUE</u>
Anticipated Available Funds	85,000
CLERK AND MASTER	
Prior Year Taxes	3,000
Interest & Penalty	<u>900</u>
TOTAL	3,900
TOTAL MISCELLANEOUS REVENUE	<u>88,900</u>
COUNTY TRUSTEE	
Current Taxes	309,114
Prior Year Taxes	1,800
Ad Valorem Taxes	<u>13,774</u>
TOTAL	324,688
TOTAL ESTIMATED REVENUE	<u>413,588</u>

EXHIBIT "B"
SUMMARY - APPROPRIATIONS
FISCAL YEAR 1970 - 1971

<u>FUNDS</u>		<u>APPROPRIATIONS</u>
General Purpose School Fund	14,918,730	
City of Chattanooga School	<u>6,559,285</u>	
TOTAL DEPARTMENT OF EDUCATION (Schools)		<u>21,478,015</u>
General Debt Service Fund		<u>3,325,721</u>
Rural Debt Service Fund		<u>1,409,722</u>
County General Fund		<u>8,967,234</u>
Pike Fund		<u>1,108,705</u>
District Road Fund		<u>413,588</u>
TOTAL APPROPRIATIONS		<u>36,702,985</u>

EXPLANATION OF EXPENDITURE CLASSIFICATION

In conformity with the requirements of Section 17, Chapter 156 of the Private Acts of Tennessee, 1941, Funds have been budgeted for each of ten major classes of expenditures. These are:

Class 1. - Personal Services: This classification of expense covers salaries and wages, including overtime, which are paid direct to the employee, also Trustee's Commission.

Class 2. - Contractual Services: This class applies to expenses incurred as the result of contracts or agreements and includes such items as travel expense, professional and technical and mechanical services, utility expenses, automobile allowances and all services other than personal.

Class 3. - Supplies & Repair Parts: This category covers expenses incurred in the purchase of items such as office supplies, gasoline, mechanical parts, etc. Items in this category are generally consumed in use.

Class 4. - Materials: This category applies to commodities of more or less permanent nature, bought for construction or repair purposes.

Class 5. - Fixed Charges: Expenditures of a fiscal period which are generally recurring on a regular basis throughout each fiscal period, such as insurance, premiums on official bonds, etc.

Class 6. - Debt Service: The amount of money necessary annually to pay interest on the outstanding debt and the principal on maturing bonded debt.

Class 7. - Grants, Contributions and Donations: This class covers funds budgeted in lump sums to various institutions, such as Baroness Erlanger Hospital, William L. Bork Memorial Hospital and Hamilton County Nursing Home, Speech and Hearing Center and various other entities.

Class 8. - Pension and Annuities: (Non-Budgeted Accounts)

Class 9. - Capital Outlay: Expenditures which result in the acquisition or increase of fixed assets.

Class 10. - Miscellaneous: Expenditures which cannot be classified in the previous nine classifications.

DETAILED SCHEDULE
ESTIMATED EXPENDITURES FOR 1970 - 1971
BY EXPENDITURE CLASSIFICATIONS

	<u>GENERAL PURPOSE SCHOOL FUND</u>	<u>GENERAL DEBT SERVICE</u>
1. Personal Services	11,506,324	63,034
2. Contractual Services	8,122,533	
3. Supplies & Repair Parts	454,858	
4. Materials		
5. Fixed Charges	362,600	
6. Debt Service		3,262,687
7. Grants, Contributions & Donations		
9. Capital Outlay	809,700	
10. Miscellaneous	<u>222,000</u>	<u> </u>
TOTAL	21,478,015	3,325,721

Note: Classification (8) - Non-Budgeted Account

<u>RURAL DEBT SERVICE</u>	<u>COUNTY GENERAL.</u>	<u>PIKE FUND</u>	<u>DISTRICT ROAD FUND</u>	<u>TOTAL</u>
13,684	2,622,012	880,000	6,533	15,091,587
	719,779		70,000	8,912,312
	168,945		150,000	773,803
	59,321	228,705	125,500	413,526
	24,191		1,000	387,791
1,396,038				4,658,725
	5,089,869			5,089,869
	283,117		60,555	1,153,372
				<u>222,000</u>
<u>1,409,722</u>	<u>8,967,234</u>	<u>1,108,705</u>	<u>413,588</u>	<u>36,702,985</u>

EXHIBIT "B"
 APPROPRIATIONS
GENERAL PURPOSE SCHOOL FUND

<u>ADMINISTRATION</u>	<u>APPROPRIATIONS</u>
1. Personal Services	417,348
2. Contractual Services	54,720
3. Supplies and Repair Parts	<u>19,000</u>
TOTAL ADMINISTRATION	<u>491,068</u>
 <u>INSTRUCTION</u> 	
1. Personal Services	10,359,002
2. Contractual Services	93,060
3. Supplies and Repair Parts	<u>354,308</u>
TOTAL INSTRUCTION	<u>10,806,370</u>
 <u>ATTENDANCE</u> 	
1. Personal Services	53,800
2. Contractual Services	<u>4,800</u>
TOTAL ATTENDANCE	<u>58,600</u>
 <u>HEALTH SERVICE</u> 	
1. Personal Services	43,880
5. Fixed Charges	<u>4,600</u>
TOTAL HEALTH SERVICE	<u>48,480</u>
 <u>PUPIL TRANSPORTATION</u> 	
1. Personal Services	14,448
2. Contractual Services	852,030
5. Fixed Charges	<u>17,500</u>
TOTAL PUPIL TRANSPORTATION	<u>883,978</u>

EXHIBIT "B"
 APPROPRIATIONS
 GENERAL PURPOSE SCHOOL FUND

	<u>APPROPRIATIONS</u>
<u>OPERATION OF SCHOOL PLANT</u>	
1. Personal Services	445,384
2. Contractual Services	397,100
3. Supplies and Repair Parts	<u>62,000</u>
TOTAL OPERATION OF SCHOOL PLANT	<u>904,484</u>
<u>MAINTENANCE OF PLANTS</u>	
2. Contractual Services	262,500
3. Supplies and Repair Parts	<u>16,550</u>
TOTAL MAINTENANCE OF PLANTS	<u>279,050</u>
<u>CAPITAL OUTLAY</u>	
9. Capital Outlay	<u>809,700</u>
TOTAL CAPITAL OUTLAY	<u>809,700</u>
<u>ADULT EDUCATION</u>	
1. Personal Services	17,000
3. Supplies and Repair Parts	<u>3,000</u>
TOTAL ADULT EDUCATION	<u>20,000</u>
<u>CLEARING ACCOUNTS</u>	
1. Personal Services	34,500
10. Miscellaneous	<u>222,000</u>
TOTAL CLEARING ACCOUNTS	<u>256,500</u>
<u>FIXED CHARGES</u>	
5. Fixed Charges	<u>340,500</u>
TOTAL FIXED CHARGES	<u>340,500</u>

EXHIBIT "B"
 APPROPRIATIONS
GENERAL PURPOSE SCHOOL FUND

<u>OUTGOING TRANSFER ACCOUNTS</u>	<u>APPROPRIATIONS</u>
1. Personal Services	4,800
2. Contractual Services	<u>15,200</u>
TOTAL OUTGOING TRANSFER ACCOUNTS	<u>20,000</u>
TOTAL GENERAL PURPOSE SCHOOL FUND	<u>14,918,730</u>
 <u>CITY OF CHATTANOOGA SCHOOLS</u> 	
1. Personal Services	116,162
2. Contractual Services	<u>6,443,123</u>
TOTAL CITY OF CHATTANOOGA SCHOOLS	<u>6,559,285</u>
TOTAL HAMILTON COUNTY AND CITY OF CHATTANOOGA SCHOOLS	<u>21,478,015</u>

EXHIBIT "B"
 GENERAL DEBT SERVICE FUND
 SUMMARY OF DEBT SERVICE PAYMENTS
FISCAL YEAR 1970 - 1971

<u>PAYMENT DUE DATE</u>	<u>630 & 640 INTEREST</u>	<u>610 & 620 BOND REDEMPTION</u>	<u>660 & 670 COMMISSION OR EXCHANGE</u>	<u>TOTAL PAYMENT</u>
8-1-70	162,925.00	480,000.00	1,072.64	643,997.64
9-1-70	103,910.00	30,000.00	371.15	134,281.15
10-1-70	40,952.50		142.74	41,095.24
11-1-70	45,380.00		158.83	45,538.83
12-1-70	57,912.50	240,000.00	678.35	298,590.85
1-1-71	7,026.75	27,000.00	78.41	34,105.16
2-1-71	153,850.00	240,000.00	749.93	394,599.93
3-1-71	103,497.50	490,000.00	782.45	594,279.95
4-1-71	40,952.50	135,000.00	412.74	176,365.24
5-1-71	45,380.00	160,000.00	478.83	205,858.83
6-1-71	54,912.50	235,000.00	657.85	290,570.35
7-1-71	<u>6,550.50</u>	<u>23,000.00</u>	<u>62.74</u>	<u>29,613.24</u>
TOTALS	<u>823,249.75</u>	<u>2,060,000.00</u>	<u>5,646.66</u>	<u>2,888,896.41</u>
Trustee's Commission				<u>63,034.00</u>
Interest - Capital Outlay Notes				<u>2,160.00</u>
Principal - Capital Outlay Notes				<u>54,000.00</u>
Future Debt Requirements				<u>317,630.59</u>
TOTAL GENERAL DEBT SERVICE PAYMENTS				<u>3,325,721.00</u>

EXHIBIT "B"
GENERAL DEBT SERVICE FUND
SCHEDULE OF INTEREST REQUIREMENTS
FISCAL YEAR 1970 - 1971

BOND DESCRIPTION	DATE OF ISSUE	OUTSTANDING JULY 1, 1970	INTEREST RATE	INTEREST PAYABLE
P. W. School, 1st Series	1-1-36	94,000.00	3.40%	2,941.00
Elem. & High School Impr.	7-1-37	42,000.00	4.00	1,680.00
P. W. School, 2nd Series	1-1-38	40,000.00	3.60	1,350.00
P. W. School, 3rd Series	7-1-38	16,000.00	3.50	560.00
P. W. School, 4th Series	1-1-39	44,000.00	3.75	1,575.00
School	12-1-53	601,000.00	2.50	13,150.00
School	6-1-58	670,000.00	2.75	18,425.00
School	6-1-58	760,000.00	3.00	22,800.00
School	5-1-59	750,000.00	3.50	26,250.00
School	5-1-59	700,000.00	3.60	25,200.00
School	5-1-59	790,000.00	3.70	29,230.00
School	4-1-60	1,155,000.00	3.50	40,425.00
School	4-1-60	1,220,000.00	3.40	41,480.00
School, 2nd Series	6-1-60	1,210,000.00	3.50	42,350.00
School	6-1-61	825,000.00	3.50	28,875.00
School	6-1-61	975,000.00	3.40	33,150.00
School	6-1-61	630,000.00	3.25	20,475.00
School	6-1-61	370,000.00	3.00	8,400.00
School	12-1-61	435,000.00	3.00	13,050.00
School	12-1-61	650,000.00	3.25	21,125.00
School	12-1-61	555,000.00	3.40	18,870.00
School	12-1-61	405,000.00	3.50	14,175.00
School	3-1-63	300,000.00	3.00	9,000.00
School	3-1-63	300,000.00	2.90	8,700.00
School	3-1-63	300,000.00	2.80	8,400.00
School	3-1-63	300,000.00	2.70	8,100.00
School	3-1-63	300,000.00	2.60	7,800.00
School	3-1-63	450,000.00	2.50	11,250.00
School	3-1-64	1,050,000.00	3.00	31,500.00
School	3-1-64	450,000.00	3.10	13,950.00
School	3-1-64	600,000.00	3.20	19,200.00
School	2-1-65	100,000.00	2.70	2,700.00
School	2-1-65	200,000.00	2.75	5,500.00
School	2-1-65	200,000.00	2.80	5,600.00
School	2-1-65	300,000.00	2.90	8,700.00
School	2-1-65	500,000.00	3.00	15,000.00
School	2-1-65	200,000.00	3.10	6,200.00
School	8-1-66	250,000.00	4.50	5,625.00
School	8-1-66	250,000.00	4.20	10,500.00
School	8-1-66	750,000.00	3.10	23,250.00
Sub Total		<u>19,737,000.00</u>		<u>626,511.00</u>

EXHIBIT "B"
GENERAL DEBT SERVICE FUND
SCHEDULE OF INTEREST REQUIREMENTS
FISCAL YEAR 1970 - 1971

<u>BOND DESCRIPTION</u>	<u>DATE OF ISSUE</u>	<u>OUTSTANDING JULY 1, 1970</u>	<u>INTEREST RATE</u>	<u>INTEREST PAYABLE</u>
Balance Brought Forward		19,737,000.00		626,511.00
School	8-1-66	1,000,000.00	3.20%	32,000.00
School	8-1-66	500,000.00	3.25	16,250.00
School	8-1-66	500,000.00	3.30	16,500.00
School	8-1-66	<u>1,000,000.00</u>	3.40	<u>34,000.00</u>
<u>TOTAL FOR SCHOOL BONDS</u>		<u>22,737,000.00</u>		<u>725,261.00</u>
P. W. General Hospital	7-1-37	56,000.00	4.00%	2,240.00
Highway 1938	7-1-38	16,000.00	3.50	560.00
P. W. Library	7-1-38	22,000.00	3.50	770.00
General Hospital	1-1-39	27,000.00	3.75	956.25
P. W. Armory	7-1-39	9,000.00	3.50	315.00
P. W. Bridge	7-1-39	18,000.00	3.50	630.00
Highway 1953	2-1-53	215,000.00	3.00	6,450.00
Bridge 1953	2-1-53	250,000.00	3.00	7,500.00
Highway	12-1-53	160,000.00	2.50	3,500.00
Hospital	12-1-53	200,000.00	2.50	4,375.00
Highway	9-1-55	120,000.00	2.75	3,025.00
Hospital Improvement	9-1-55	60,000.00	2.75	1,512.00
General Improvement	5-1-59	100,000.00	3.50	3,500.00
General Improvement	5-1-59	80,000.00	3.60	2,880.00
General Improvement	5-1-59	100,000.00	3.70	3,700.00
General Improvement	6-1-60	235,000.00	3.50	8,225.00
General Improvement	6-1-61	150,000.00	3.50	5,250.00
General Improvement	6-1-61	200,000.00	3.40	6,800.00
General Improvement	6-1-61	150,000.00	3.25	4,875.00
General Improvement	6-1-61	100,000.00	3.00	2,250.00
Sanitaria Bonds	3-1-63	150,000.00	2.50	3,750.00
Sanitaria Bonds	3-1-63	100,000.00	2.60	2,600.00
Sanitaria Bonds	3-1-63	100,000.00	2.70	2,700.00
Sanitaria Bonds	3-1-63	100,000.00	2.80	2,800.00
Sanitaria Bonds	3-1-63	100,000.00	2.90	2,900.00
Sanitaria Bonds	3-1-63	100,000.00	3.00	3,000.00
Sanitaria Bonds	2-1-65	25,000.00	2.70	675.00
Sanitaria Bonds	2-1-65	50,000.00	2.75	1,375.00
Sanitaria Bonds	2-1-65	<u>50,000.00</u>	2.80	<u>1,400.00</u>
Sub Total		3,043,000.00		90,513.75

EXHIBIT "B"
 GENERAL DEBT SERVICE FUND
 SCHEDULE OF INTEREST REQUIREMENTS
 FISCAL YEAR 1970 - 1971

<u>BOND DESCRIPTION</u>	<u>DATE OF ISSUE</u>	<u>OUTSTANDING JULY 1, 1970</u>	<u>INTEREST RATE</u>	<u>INTEREST PAYABLE</u>
Balance Brought Forward		3,043,000.00		90,513.75
Sanitaria Bonds	2-1-65	75,000.00	2.90%	2,175.00
Sanitaria Bonds	2-1-65	125,000.00	3.00	3,750.00
Sanitaria Bonds	2-1-65	<u>50,000.00</u>	3.10	<u>1,550.00</u>
<u>TOTAL FOR GENERAL PURPOSE BONDS</u>		<u>3,293,000.00</u>		<u>97,988.75</u>
<u>TOTAL FOR GENERAL BONDED INDEBTEDNESS</u>		<u>26,030,000.00</u>		
TOTAL INTEREST REQUIREMENTS				<u>823,249.75</u>

EXHIBIT "B"
GENERAL DEBT SERVICE FUND
SCHEDULE OF BONDS MATURING
FISCAL YEAR 1970 - 1971

	<u>INTEREST RATE</u>	<u>DATE OF ISSUE</u>	<u>AMOUNT PAYABLE</u>
<u>Bonds Maturing 8-1-70</u>			
School	3.00%	6-1-61	180,000.00
General Improvement	3.00	6-1-61	50,000.00
School	4.50	8-1-66	<u>250,000.00</u>
			<u>480,000.00</u>
<u>Bonds Maturing 9-1-70</u>			
Highway	2.75%	9-1-55	20,000.00
Hospital Improvement	2.75	9-1-55	<u>10,000.00</u>
			<u>30,000.00</u>
<u>Bonds Maturing 12-1-70</u>			
School	2.50%	12-1-53	150,000.00
Highway	2.50	12-1-53	40,000.00
Hospital	2.50	12-1-53	<u>50,000.00</u>
			<u>240,000.00</u>
<u>Bonds Maturing 1-1-71</u>			
P. W. School, 1st Series	3.40%	1-1-36	15,000.00
P. W. School, 2nd Series	3.60	1-1-38	5,000.00
P. W. School, 4th Series	3.75	1-1-39	4,000.00
General Hospital	3.75	1-1-39	<u>3,000.00</u>
			<u>27,000.00</u>
<u>Bonds Maturing 2-1-71</u>			
School	2.70%	2-1-65	100,000.00
Highway	3.00	2-1-53	65,000.00
Bridge	3.00	2-1-53	50,000.00
Sanitaria	2.70	2-1-65	<u>25,000.00</u>
			<u>240,000.00</u>
<u>Bonds Maturing 3-1-71</u>			
School	3.00%	12-1-61	140,000.00
School	2.50	3-1-63	150,000.00
School	3.00	3-1-64	150,000.00
Sanitaria	2.50	3-1-63	<u>50,000.00</u>
			<u>490,000.00</u>
Balance Forward			<u>1,507,000.00</u>

EXHIBIT "B"
 GENERAL DEBT SERVICE FUND
 SCHEDULE OF BONDS MATURING
 FISCAL YEAR 1970 - 1971

	<u>INTEREST RATE</u>	<u>DATE OF ISSUE</u>	<u>AMOUNT PAYABLE</u>
Balance Brought Forward			1,507,000.00
<u>Bonds Maturing 4-1-71</u>	3.40%	4-1-60	<u>135,000.00</u>
			<u>135,000.00</u>
<u>Bonds Maturing 5-1-71</u>			
School	3.50%	5-1-59	140,000.00
General Improvement	3.50	5-1-59	<u>20,000.00</u>
			<u>160,000.00</u>
<u>Bonds Maturing 6-1-71</u>			
School	2.75%	6-1-58	160,000.00
School	3.75	6-1-60	65,000.00
General Improvement	3.50	6-1-60	<u>10,000.00</u>
			<u>235,000.00</u>
<u>Bonds Maturing 7-1-71</u>			
Elementary & High School Impr.	4.00%	7-1-37	6,000.00
P. W. School, 3rd Series	3.50	7-1-38	2,000.00
P. W. General Hospital	4.00	7-1-37	8,000.00
Highway 1938	3.50	7-1-38	2,000.00
P. W. Library	3.50	7-1-38	2,000.00
P. W. Armory	3.50	7-1-39	1,000.00
P. W. Bridge	3.50	7-1-39	<u>2,000.00</u>
			<u>23,000.00</u>
<u>TOTAL BONDS MATURING</u>			<u>2,060,000.00</u>
TOTAL BONDS MATURING - SCHOOL			1,652,000.00
TOTAL BONDS MATURING - GENERAL PURPOSE			<u>408,000.00</u>
			<u>2,060,000.00</u>

EXHIBIT "B"
GENERAL DEBT SERVICE REQUIREMENTS
FUTURE YEARS
AS AT JULY 1, 1970

<u>FISCAL YEAR BEGINNING</u>	<u>BALANCE AT BEGINNING OF FISCAL YEAR</u>	<u>ANNUAL REDEMPTION</u>	<u>ANNUAL INTEREST REQUIREMENTS</u>	<u>TOTAL ANNUAL REQUIREMENTS</u>
7-1-70	26,030,000	2,060,000	823,249.75	2,883,249.75
7-1-71	23,970,000	2,152,000	758,896.50	2,910,896.50
7-1-72	21,818,000	2,187,000	693,167.00	2,880,167.00
7-1-73	19,631,000	2,044,000	627,332.50	2,671,332.50
7-1-74	17,587,000	1,837,000	568,140.50	2,405,140.50
7-1-75	15,750,000	1,879,000	510,014.00	2,389,014.00
7-1-76	13,871,000	1,857,000	450,395.00	2,307,395.00
7-1-77	12,014,000	1,893,000	390,625.00	2,283,625.00
7-1-78	10,121,000	1,711,000	329,300.00	2,040,300.00
7-1-79	8,410,000	1,730,000	272,815.00	2,002,815.00
7-1-80	6,640,000	1,765,000	214,900.00	1,979,900.00
7-1-81	4,915,000	1,795,000	155,347.50	1,950,347.50
7-1-82	3,120,000	1,270,000	100,510.00	1,370,510.00
7-1-83	1,850,000	850,000	58,050.00	908,050.00
7-1-84	1,000,000	500,000	29,500.00	529,500.00
7-1-85	500,000	250,000	12,750.00	262,750.00
7-1-86	250,000	<u>250,000</u>	<u>4,250.00</u>	<u>254,250.00</u>
		<u>26,030,000</u>	<u>5,999,242.75</u>	<u>32,029,242.75</u>

EXHIBIT "B"
GENERAL BONDS PAYABLE
JUNE 30, 1970

	<u>INITIAL ISSUE</u>	<u>ISSUE DATE</u>	<u>REMAINING PRINCIPAL DUE</u>
Public Works General Hospital, 4.00% due 7-1-71-76	300,000	7-1-37	56,000
Elementary & High School Improvement, 4.00% due 7-1-71-77	200,000	7-1-37	42,000
Public Works School, 1st Series, 3.40% due 1-1-71-76	590,000	1-1-36	94,000
Public Works School, 2nd Series, 3.60% due 1-1-71-78	188,000	1-1-38	40,000
Public Works School, 3rd Series, 3.50% due 7-1-71-78	50,000	7-1-38	16,000
Public Works School, 4th Series, 3.75% due 1-1-71-79	160,000	1-1-39	44,000
Highway, 3.50% due 7-1-71-78	75,000	7-1-38	16,000
Public Works Library, 3.50% due 7-1-71-78	82,000	7-1-38	22,000
General Hospital, 3.75% due 1-1-71-79	85,000	1-1-39	27,000
Public Works Armory, 3.50% due 7-1-71-79	30,000	7-1-39	9,000
Public Works Bridge, 3.50% due 7-1-71-79	50,000	7-1-39	18,000
Bridge, 3.00% due 2-1-71-73	800,000	2-1-53	250,000
Highway No. 1, 3.00% due 2-1-71-73	600,000	2-1-53	215,000
Highway No. 2, 2.50% due 12-1-70-73	500,000	12-1-53	160,000
School, 2.50% due 12-1-70-73	2,231,000	12-1-53	601,000
Hospital, 2.50% due 12-1-70-73	750,000	12-1-53	200,000
Hospital Improvement, 2.75% and due 9-1-70-75	200,000	9-1-55	60,000
Highway, 2.75% due 9-1-70-75	<u>400,000</u>	9-1-55	<u>120,000</u>
Balance Forward	<u>7,291,000</u>		<u>1,990,000</u>

EXHIBIT "B"
GENERAL BONDS PAYABLE
JUNE 30, 1970

	<u>INITIAL ISSUE</u>	<u>ISSUE DATE</u>	<u>REMAINING PRINCIPAL DUE</u>
Balance Forwarded	7,291,000		1,990,000
School, 2.75% and 3.00% due 6-1-71-78	3,000,000	6-1-58	1,430,000
General Improvement, 3.50%, 3.60%, and 3.70% due 5-1-71-83	500,000	5-1-59	280,000
School, 3.50%, 3.60%, and 3.70% due 5-1-71-83	3,500,000	5-1-59	2,240,000
School, 3.40% and 3.50% due 4-1-71-84	3,500,000	4-1-60	2,375,000
General Improvement, 3.50% due 6-1-71-85	500,000	6-1-60	235,000
School, 3.50% due 6-1-71-85	1,500,000	6-1-60	1,210,000
School, 3.00%, 3.25%, 3.40% due 8-1-70-81 and 3.50%	4,000,000	6-1-61	2,800,000
General Improvement, 3.00%, 3.25%, 3.40% and 3.50% due 8-1-70-81	1,000,000	6-1-61	600,000
School, 2nd Series, 3.00%, 3.25%, 3.40% and 3.50% due 3-1-71-82	3,000,000	12-1-61	2,045,000
School, 2.50%, 2.60%, 2.70%, 2.80%, 2.90% and 3.00% due 3-1-71-83	3,000,000	3-1-63	1,950,000
Sanitaria, 2.50%, 2.60%, 2.70%, 2.80%, 2.90% and 3.00% due 3-1-71-83	1,000,000	3-1-63	650,000
School, 3.00%, 3.10% and 3.20% due 3-1-71-84	3,000,000	3-1-64	2,100,000
School, Series 1965, 2.70%, 2.75%, 2.80%, 2.90%, 3.00%, 3.10% due 2-1-71-85	2,000,000	2-1-65	1,500,000
Sanitaria, 2.70%, 2.75%, 2.80%, 2.90%, 3.00% and 3.10% due 2-1-71-85	500,000	2-1-65	375,000
School, 4.50%, 4.20%, 3.10%, 3.20%, 3.25% 3.30% and 3.40% due 8-1-70-86	<u>5,000,000</u>	8-1-66	<u>4,250,000</u>
TOTAL	<u>42,291,000</u>		<u>26,030,000</u>
SCHOOL BONDS	34,919,000		22,737,000
GENERAL PURPOSE BONDS	7,372,000		3,293,000

EXHIBIT "B"
RURAL DEBT SERVICE FUND
SUMMARY OF DEBT SERVICE PAYMENTS
FISCAL YEAR 1970 - 1971

	<u>630 & 640 INTEREST</u>	<u>610 & 620 BOND REDEMPTION</u>	<u>660 & 670 COMMISSION AND EXCHANGE</u>	<u>TOTAL PAYMENTS</u>
8-1-70	1,687.50		4.20	1,691.70
9-1-70	33,142.50	74,000.00	253.76	107,396.26
2-1-71	1,687.50	150,000.00	254.20	151,941.70
3-1-71	<u>32,125.00</u>	<u>182,000.00</u>	<u>476.44</u>	<u>214,601.44</u>
	<u>68,642.50</u>	<u>406,000.00</u>	<u>988.60</u>	<u>475,631.10</u>
Future Debt Requirement				371,406.90
Interest - Capital Outlay Notes				69,000.00
Principal - Capital Outlay Notes				480,000.00
Trustee's Commission				<u>13,684.00</u>
TOTAL RURAL DEBT SERVICE PAYMENTS				<u>1,409,722.00</u>

EXHIBIT "B"
RURAL DEBT SERVICE FUND
SCHEDULE OF INTEREST REQUIREMENTS
FISCAL YEAR 1970 - 1971

<u>BOND DESCRIPTION</u>	<u>DATE OF ISSUE</u>	<u>OUTSTANDING JULY 1, 1970</u>	<u>INTEREST RATE</u>	<u>INTEREST PAYABLE</u>
School, Rural	2-1-51	75,000.00	1.50%	2,125.00
School, Rural	2-1-53	75,000.00	3.00	2,250.00
School, Rural	9-1-55	176,000.00	3.00	5,280.00
School, Rural	9-1-55	476,000.00	2.75	12,072.50
School, Rural	3-1-57	175,000.00	3.00	5,250.00
School, Rural	3-1-57	267,000.00	3.25	8,677.50
School, Rural	(3-1-57) 9-1-57	56,000.00	3.75	2,100.00
School, Rural	(3-1-57) 9-1-57	385,000.00	3.50	13,475.00
School, Rural	3-1-58	370,000.00	2.75	10,175.00
School, Rural	3-1-58	85,000.00	3.00	2,550.00
School, Rural	3-1-58	<u>175,000.00</u>	3.25	<u>5,687.50</u>
TOTAL BONDED INDEBTEDNESS		<u>2,315,000.00</u>		
TOTAL INTEREST REQUIREMENTS				<u>68,642.50</u>

EXHIBIT "B"
RURAL DEBT SERVICE FUND
SCHEDULE OF BONDS MATURING
FISCAL YEAR 1970 - 1971

	<u>INTEREST RATE</u>	<u>DATE OF ISSUE</u>	<u>AMOUNT PAYABLE</u>
<u>Bonds Maturing September 1, 1970</u>			
School, Rural	2.75%	9-1-55	<u>74,000.00</u>
			<u>74,000.00</u>
<u>Bonds Maturing February 1, 1971</u>			
School, Rural	1.50%	2-1-51	75,000.00
School, Rural	3.00%	2-1-53	<u>75,000.00</u>
			<u>150,000.00</u>
<u>Bonds Maturing March 1, 1971</u>			
School, Rural	3.00%	3-1-57	56,000.00
School, Rural	3.75%	(3-1-57) 9-1-57	56,000.00
School, Rural	2.75%	3-1-58	<u>70,000.00</u>
			<u>182,000.00</u>
TOTAL RURAL BONDS MATURING			<u>406,000.00</u>

EXHIBIT "B"
RURAL DEBT SERVICE REQUIREMENTS
FUTURE YEARS
AS AT JULY 1, 1970

<u>FISCAL YEAR BEGINNING</u>	<u>BALANCE BEGINNING OF FISCAL YEAR</u>	<u>REDEMPTION</u>	<u>INTEREST</u>	<u>TOTAL ANNUAL REQUIREMENTS</u>
7-1-70	2,315,000	406,000	68,642.50	474,642.50
7-1-71	1,909,000	262,000	57,500.00	319,500.00
7-1-72	1,647,000	274,000	49,687.50	323,687.50
7-1-73	1,373,000	281,000	41,522.50	322,522.50
7-1-74	1,092,000	294,000	32,966.25	326,966.25
7-1-75	798,000	306,000	24,036.25	330,036.25
7-1-76	492,000	313,000	14,422.50	327,422.50
7-1-77	179,000	<u>179,000</u>	<u>4,260.00</u>	<u>183,260.00</u>
		<u>2,315,000</u>	<u>293,037.50</u>	<u>2,608,037.50</u>

EXHIBIT "B"
RURAL BONDS PAYABLE
JUNE 30, 1970

<u>ISSUE</u>	<u>INITIAL ISSUE</u>	<u>DATE OF ISSUE</u>	<u>REMAINING PRINCIPAL DUE</u>
Issued February 1, 1951, 1.50% due 2-1-71	1,000,000	2-1-51	75,000
Issued February 1, 1953, 3.00% due 2-1-71	950,000	2-1-53	75,000
Issued September 1, 1955, 2.75% and 3.00% due 9-1-70-77	1,500,000	9-1-55	652,000
Issued March 1, 1957, 3.00% and 3.25% due 3-1-71-77	1,000,000	3-1-57	442,000
Issued September 1, 1957, 3.50% and 3.75% due 3-1-71-77	1,000,000	9-1-57	441,000
Issued March 1, 1958; 2.75%, 3.00% and 3.25% due 3-1-71-78	<u>1,300,000</u>	3-1-58	<u>630,000</u>
TOTAL	<u>6,750,000</u>		<u>2,315,000</u>

EXHIBIT "B"
 APPROPRIATIONS
 COUNTY GENERAL FUND
SECTION 1 - COUNTY GENERAL GOVERNMENT

<u>QUARTERLY COUNTY COURT</u>	<u>APPROPRIATIONS</u>
1. Personal Services	840
 <u>COUNTY COUNCIL</u>	
1. Personal Services	15,000
2. Contractual Services	1,946
5. Fixed Charges	<u>54</u>
	<u>17,000</u>
 <u>OFFICE OF THE COUNTY JUDGE</u>	
1. Personal Services	27,585
2. Contractual Services	2,000
3. Supplies & Repair Parts	200
5. Fixed Charges	<u>215</u>
	<u>30,000</u>
 <u>OFFICE OF THE COUNTY MANAGER</u>	
1. Personal Services	25,420
2. Contractual Services	3,900
3. Supplies & Repair Parts	500
5. Fixed Charges	80
9. Capital Outlay	<u>100</u>
	<u>30,000</u>
 <u>BEER REGULATIONS AND INSPECTION</u>	
1. Personal Services	6,240
2. Contractual Services	<u>2,060</u>
	<u>8,300</u>

EXHIBIT "B"
 APPROPRIATIONS
 COUNTY GENERAL FUND
SECTION 1 - COUNTY GENERAL GOVERNMENT

	<u>APPROPRIATIONS</u>
<u>COUNTY AUDITOR</u>	
1. Personal Services	25,125
2. Contractual Services	735
3. Supplies and Repair Parts	400
5. Fixed Charges	<u>1,240</u>
	<u>27,500</u>
<u>POST AUDIT - COUNTY</u>	
2. Contractual Services	<u>32,500</u>
<u>POST AUDIT - BARONESS ERLANGER HOSPITAL</u>	
2. Contractual Services	<u>11,000</u>
<u>POST AUDIT - WILLIAM L. BORK MEMORIAL HOSPITAL</u>	
2. Contractual Services	<u>3,000</u>
<u>COUNTY ATTORNEY</u>	
1. Personal Services	29,600
2. Contractual Services	300
3. Supplies and Repair Parts	<u>100</u>
	<u>30,000</u>
<u>CITY-COUNTY PLANNING COMMISSION</u>	
7. Grants, Contributions and Donations	<u>85,000</u>

EXHIBIT "B"
 APPROPRIATIONS
 COUNTY GENERAL FUND
SECTION 1 - COUNTY GENERAL GOVERNMENT

	<u>APPROPRIATIONS</u>
<u>BUILDING COMMISSION AND ZONING</u>	
1. Personal Services	13,400
2. Contractual Services	1,000
3. Supplies and Repair Parts	500
5. Fixed Charges	<u>100</u>
	<u>15,000</u>
<u>CIVIL DEFENSE</u>	
1. Personal Services	29,060
2. Contractual Services	6,235
3. Supplies and Repair Parts	2,975
4. Materials	260
5. Fixed Charges	25
7. Grants, and Donations to other Institutions	1,000
9. Capital Outlay	<u>445</u>
	<u>40,000</u>
<u>MAINTENANCE</u>	
1. Personal Services	341,000
2. Contractual Services	70,000
3. Supplies and Repair Parts	19,500
4. Materials	58,000
5. Fixed Charges	1,500
9. Capital Outlay	<u>10,000</u>
	<u>500,000</u>

EXHIBIT "B"
 APPROPRIATIONS
 COUNTY GENERAL FUND
SECTION 1 - COUNTY GENERAL GOVERNMENT

	<u>APPROPRIATIONS</u>
<u>ELECTION COMMISSION</u>	
1. Personal Services	49,105
2. Contractual Services	3,478
3. Supplies and Repair Parts	350
4. Materials	50
5. Fixed Charges	<u>17</u>
	<u>53,000</u>
<u>GENERAL ELECTION - STATE</u>	
1. Personal Services	<u>23,000</u>
<u>DEMOCRATIC PRIMARY - STATE</u>	
1. Personal Services	<u>15,000</u>
<u>REPUBLICAN PRIMARY - STATE</u>	
1. Personal Services	<u>15,000</u>
<u>GENERAL ELECTION - COUNTY</u>	
1. Personal Services	<u>19,000</u>
<u>AMERICAN PRIMARY - STATE</u>	
1. Personal Services	<u>15,000</u>
TOTAL ELECTIONS	<u>140,000</u>
TOTAL COUNTY GENERAL GOVERNMENT	<u>970,140</u>

EXHIBIT "B"
 APPROPRIATIONS
 COUNTY GENERAL FUND
SECTION 2 - FINANCE

<u>ACCOUNTS AND BUDGETS</u>	<u>APPROPRIATIONS</u>
1. Personal Services	48,560
2. Contractual Services	8,570
3. Supplies and Repair Parts	670
9. Capital Outlay	<u>1,200</u>
	<u>59,000</u>
<u>PURCHASING DEPARTMENT</u>	
1. Personal Services	18,000
2. Contractual Services	1,700
3. Supplies and Repair Parts	<u>300</u>
	<u>20,000</u>
<u>BOARD OF EQUALIZATION</u>	
1. Personal Services	<u>2,000</u>

EXHIBIT "B"
 APPROPRIATIONS
 COUNTY GENERAL FUND
SECTION 2 - FINANCE

	<u>APPROPRIATIONS</u>
<u>ASSESSOR OF PROPERTY</u>	
1. Personal Services	217,214
2. Contractual Services	13,486
3. Supplies and Repair Parts	3,175
5. Fixed Charges	1,625
9. Capital Outlay	<u>4,500</u>
	<u>240,000</u>
<u>COUNTY TRUSTEE</u>	
2. Contractual Services	14,900
3. Supplies and Repair Parts	750
9. Capital Outlay	<u>1,250</u>
	<u>16,900</u>
<u>COUNTY COURT CLERK</u>	
1. Personal Services	3,000
2. Contractual Services	13,400
3. Supplies and Repair Parts	2,600
5. Fixed Charges	3,000
9. Capital Outlay	<u>8,000</u>
	<u>30,000</u>
TOTAL FINANCE	<u>367,900</u>

EXHIBIT "B"
 APPROPRIATIONS
 COUNTY GENERAL FUND
SECTION 3 - ADMINISTRATION OF JUSTICE

	<u>APPROPRIATIONS</u>
<u>ATTORNEY GENERAL</u>	
1. Personal Services	41,472
2. Contractual Services	7,000
3. Supplies and Repair Parts	1,000
5. Fixed Charges	<u>1,528</u>
	<u>51,000</u>
<u>COURTS OF GENERAL SESSIONS</u>	
1. Personal Services	<u>38,100</u>
<u>CRIMINAL COURT</u>	
1. Personal Services	38,300
2. Contractual Services	22,000
3. Supplies and Repair Parts	2,200
5. Fixed Charges	3,200
9. Capital Outlay	<u>6,300</u>
	<u>72,000</u>
<u>CIRCUIT COURT CLERK</u>	
1. Personal Services	21,500
2. Contractual Services	17,500
3. Supplies and Repair Parts	1,000
9. Capital Outlay	<u>10,000</u>
	<u>50,000</u>

EXHIBIT "B"
 APPROPRIATIONS
 COUNTY GENERAL FUND
SECTION 3 - ADMINISTRATION OF JUSTICE

	<u>APPROPRIATIONS</u>
<u>CHANCERY COURT</u>	
1. Personal Services	12,348
2. Contractual Services	11,778
3. Supplies and Repair Parts	2,065
5. Fixed Charges	1,360
9. Capital Outlay	<u>449</u>
	<u>28,000</u>
<u>JUVENILE COURT</u>	
1. Personal Services	296,049
2. Contractual Services	29,620
3. Supplies and Repair Parts	15,900
4. Materials	250
5. Fixed Charges	881
9. Capital Outlay	<u>2,300</u>
	<u>345,000</u>
<u>JURIES</u>	
1. Personal Services	169,500
2. Contractual Services	<u>500</u>
	<u>170,000</u>
 TOTAL ADMINISTRATION OF JUSTICE	 <u><u>754,100</u></u>

EXHIBIT "B"
 APPROPRIATIONS
 COUNTY GENERAL FUND
SECTION 4 - LAW ENFORCEMENT AND CARE OF PRISONERS

<u>SHERIFF - EX-OFFICIO (a)</u>	<u>APPROPRIATIONS</u>
7. Grants, Contributions and Donations	450,000
<u>SHERIFF - EX-OFFICIO (b) ALCOHOLIC REHABILITATION OFFICER</u>	
7. Grants, Contributions and Donations	6,300
<u>COUNTY JAIL (a)</u>	
1. Personal Services	7,339
2. Contractual Services	69,798
3. Supplies and Repair Parts	30,708
4. Materials	201
5. Fixed Charges	940
9. Capital Outlay	51,014
	<u>160,000</u>
<u>COUNTY JAIL (b) ALCOHOLIC REHABILITATION OFFICER</u>	
2. Contractual Services	1,800
<u>COUNTY CORONER</u>	
1. Personal Services	16,740
2. Contractual Services	6,000
3. Supplies and Repair Parts	50
4. Materials	60
5. Fixed Charges	50
9. Capital Outlay	100
	<u>23,000</u>
<u>COUNTY PHYSICIAN</u>	
1. Personal Services	7,200
TOTAL LAW ENFORCEMENT AND CARE OF PRISONERS	<u>648,300</u>

EXHIBIT "B"
 APPROPRIATIONS
 COUNTY GENERAL FUND
SECTION 5 - NATURAL RESOURCES

	<u>APPROPRIATIONS</u>
<u>AGRICULTURE AND HOME ECONOMICS</u>	
1. Personal Services	25,750
2. Contractual Services	<u>750</u>
	<u>26,500</u>
<u>AGRICULTURAL FAIR PRIZES</u>	
7. Grants, Contributions and Donations	<u>2,000</u>
<u>SOIL CONSERVATION</u>	
1. Personal Services	3,500
2. Grants, Contributions and Donations	<u>300</u>
	<u>3,800</u>
<u>COUNTY PARK</u>	
1. Personal Services	39,940
2. Contractual Services	9,000
3. Supplies and Repair Parts	3,000
4. Materials	500
5. Fixed Charges	60
9. Capital Outlay	<u>500</u>
	<u>53,000</u>
<u>FOREST FIRE PREVENTION</u>	
7. Grants, Contributions and Donations	<u>4,000</u>
 <u>TOTAL NATURAL RESOURCES</u>	 <u>89,300</u>

EXHIBIT "B"
 APPROPRIATIONS
 COUNTY GENERAL FUND
SECTION 6 - RECORDING AND PRESERVATION OF DOCUMENTS

	<u>APPROPRIATIONS</u>
<u>COUNTY REGISTER</u>	
2. Contractual Services	23,000
3. Supplies and Repair Parts	11,000
5. Fixed Charges	1,500
9. Capital Outlay	<u>1,000</u>
	<u>36,500</u>
<u>MICROFILM</u>	
1. Personal Services	7,200
2. Contractual Services	<u>42,800</u>
	<u>50,000</u>
 TOTAL RECORDING AND PRESERVATION OF DOCUMENTS	 <u>86,500</u>

EXHIBIT "B"
 APPROPRIATIONS
 COUNTY GENERAL FUND
SECTION 7 - HEALTH AND WELFARE

	<u>APPROPRIATIONS</u>
<u>FOSTER HOME CARE</u>	
2. Contractual Services	65,000
<u>MENTALLY ILL AND PAUPER BURIALS</u>	
1. Personal Services	27,800
2. Contractual Services	4,265
3. Supplies and Repair Parts	1,781
5. Fixed Charges	354
7. Grants, Contributions and Donations	<u>800</u>
	<u>35,000</u>
<u>GENERAL RELIEF</u>	
1. Personal Services	9,700
2. Contractual Services	1,100
3. Supplies and Repair Parts	200
7. Grants, Contributions and Donations	<u>6,500</u>
	<u>17,500</u>
<u>FEDERAL FOOD STAMP PROGRAM</u>	
2. Contractual Services	1,000
7. Grants, Contributions and Donations	<u>28,462</u>
	<u>29,462</u>
<u>S.T.A.R. HOUSE</u>	
7. Grants, Contributions and Donations	<u>5,000</u>

EXHIBIT "B"
 APPROPRIATIONS
 COUNTY GENERAL FUND
SECTION 7 - HEALTH AND WELFARE

	<u>APPROPRIATIONS</u>
<u>SPEECH AND HEARING CENTER</u>	
7. Grants, Contributions and Donations	<u>49,000</u>
<u>GUIDANCE CLINIC</u>	
7. Grants, Contributions and Donations	<u>45,000</u>
<u>ANTI-TB AND BOVINE CONTROL</u>	
7. Grants, Contributions and Donations	<u>1,500</u>
<u>THE BONNY OAKS SCHOOL</u>	
7. Grants, Contributions and Donations	<u>155,000</u>
<u>MAURICE KIRBY DAY CARE CENTER</u>	
7. Grants, Contributions and Donations	<u>600</u>
<u>THE BARONESS ERLANGER HOSPITAL</u>	
7. Grants, Contributions and Donations	<u>2,000,000</u>
<u>THE CHILDREN'S HOME</u>	
7. Grants, Contributions and Donations	<u>55,000</u>
<u>WILLIAM L. BORK MEMORIAL HOSPITAL AND HAMILTON COUNTY NURSING HOME</u>	
7. Grants, Contributions and Donations	<u>900,000</u>
<u>STATE OF TENNESSEE-PUBLIC ASSISTANCE GRANTS</u>	
7. Grants, Contributions and Donations	<u>295,717</u>

EXHIBIT "B"
APPROPRIATIONS
COUNTY GENERAL FUND
SECTION 7 - HEALTH AND WELFARE

	<u>APPROPRIATIONS</u>
<u>STATE OF TENNESSEE-HOSPITAL SERVICE FOR INDIGENT</u>	
7. Grants, Contributions and Donations	<u>29,701</u>
<u>STATE OF TENNESSEE-MEDICAID PROGRAM</u>	
7. Grants, Contributions and Donations	<u>71,300</u>
<u>STATE OF TENNESSEE-CRIPPLED CHILDREN'S SERVICE</u>	
7. Grants, Contributions and Donations	<u>25,996</u>
<u>HUMANE EDUCATIONAL SOCIETY</u>	
7. Grants, Contributions and Donations	<u>16,000</u>

EXHIBIT "B"
 APPROPRIATIONS
 COUNTY GENERAL FUND
SECTION 7 - HEALTH AND WELFARE

<u>CHATTANOOGA-HAMILTON COUNTY HEALTH DEPARTMENT</u>	<u>APPROPRIATIONS</u>
<u>GENERAL ADMINISTRATION - OFFICE</u>	
1. Personal Services	97,790
2. Contractual Services	39,380
3. Supplies and Repair Parts	7,100
5. Fixed Charges	6,015
9. Capital Outlay	<u>2,800</u>
TOTAL GENERAL ADMINISTRATION - OFFICE	<u>153,085</u>
<u>GENERAL ADMINISTRATION - MAINTENANCE</u>	
1. Personal Services	59,356
2. Contractual Services	26,952
3. Supplies and Repair Parts	<u>4,200</u>
TOTAL GENERAL ADMINISTRATION - MAINTENANCE	<u>90,508</u>
<u>SANITATION AND INSPECTION</u>	
1. Personal Services	77,031
2. Contractual Services	8,945
3. Supplies and Repair Parts	695
9. Capital Outlay	<u>4,000</u>
TOTAL SANITATION AND INSPECTION	<u>90,671</u>

EXHIBIT "B"
 APPROPRIATIONS
 COUNTY GENERAL FUND
SECTION 7 - HEALTH AND WELFARE

<u>CHATTANOOGA-HAMILTON COUNTY HEALTH DEPARTMENT-cont'd.</u>	<u>APPROPRIATIONS</u>
<u>MATERNAL & CHILD CARE</u>	
1. Personal Services	5,290
2. Contractual Services	<u>100</u>
TOTAL MATERNAL & CHILD CARE	<u>5,390</u>
<u>NURSING DIVISION</u>	
1. Personal Services	167,800
2. Contractual Services	22,290
3. Supplies and Repair Parts	13,060
5. Fixed Charges	300
9. Capital Outlay	<u>5,000</u>
TOTAL NURSING DIVISION	<u>208,450</u>
<u>HEALTH EDUCATION</u>	
1. Personal Services	28,950
2. Contractual Services	1,300
3. Supplies and Repair Parts	4,000
9. Capital Outlay	<u>2,700</u>
TOTAL HEALTH EDUCATION	<u>36,950</u>

EXHIBIT "B"
 APPROPRIATIONS
 COUNTY GENERAL FUND
SECTION 7 - HEALTH AND WELFARE

CHATTANOOGA-HAMILTON COUNTY HEALTH DEPARTMENT-cont'd. APPROPRIATIONS

DENTAL HEALTH

1. Personal Services	10,196
2. Contractual Services	7,765
3. Supplies and Repair Parts	3,100
5. Fixed Charges	<u>85</u>
TOTAL DENTAL HEALTH	21,146

VENERAL DISEASE CONTROL

1. Personal Services	12,350
2. Contractual Services	1,450
3. Supplies and Repair Parts	<u>1,550</u>
TOTAL VENERAL DISEASE CONTROL	<u>15,350</u>

LABORATORY

2. Contractual Services	<u>2,000</u>
TOTAL LABORATORY	<u>2,000</u>

IMMUNIZATION ASSISTANCE - SPECIAL PROGRAM

1. Personal Services	20,006
2. Contractual Services	8,640
3. Supplies and Repair Parts	<u>2,051</u>
TOTAL IMMUNIZATION ASSISTANCE-SPECIAL PROGRAM	<u>30,697</u>

EXHIBIT "B"
 APPROPRIATIONS
 COUNTY GENERAL FUND
SECTION 7 - HEALTH AND WELFARE

<u>CHATTANOOGA-HAMILTON COUNTY HEALTH DEPARTMENT-cont'd.</u>	<u>APPROPRIATIONS</u>
<u>NEIGHBORHOOD SERVICES PROGRAM</u>	
1. Personal Services	153,414
2. Contractual Services	15,180
3. Supplies and Repair Parts	<u>12,040</u>
TOTAL NEIGHBORHOOD SERVICES PROGRAM	<u>180,634</u>
<u>COUNTY WIDE FAMILY PLANNING</u>	
1. Personal Services	68,902
2. Contractual Services	15,400
3. Supplies and Repair Parts	19,875
9. Capital Outlay	<u>35,569</u>
TOTAL COUNTY WIDE FAMILY PLANNING	<u>139,746</u>
TOTAL CHATTANOOGA-HAMILTON COUNTY HEALTH DEPARTMENT	<u>974,627</u>
TOTAL HEALTH AND WELFARE	<u>4,771,403</u>

EXHIBIT "B"
APPROPRIATIONS
COUNTY GENERAL FUND
SECTION 8 - PENSIONS

	<u>APPROPRIATIONS</u>
<u>EMPLOYEES RETIREMENT</u>	
7. Grants, Contributions and Donations	<u>240,000</u>
<u>COUNTY MATCHING FICA</u>	
7. Grants, Contributions and Donations	<u>170,000</u>
<u>RETIRED TEACHER'S SUPPLEMENT</u>	
7. Grants, Contributions and Donations	<u>40,000</u>
 TOTAL PENSIONS	 <u>450,000</u>

EXHIBIT "B"
 APPROPRIATIONS
 COUNTY GENERAL FUND
SECTION 9 - MISCELLANEOUS

	<u>APPROPRIATIONS</u>
<u>COMMISSIONS TO COUNTY TRUSTEE</u>	
1. Personal Services	141,000
<u>SCENIC BEAUTIFUL COMMISSION</u>	
7. Grants, Contributions and Donations	8,000
<u>EMPLOYEES INSURANCE</u>	
7. Grants, Contributions and Donations	114,000
<u>CAPITAL IMPROVEMENTS</u>	
9. Capital Outlay	134,890
<u>STORE ROOM</u>	
1. Personal Services	7,000
2. Contractual Services	500
	7,500
<u>OIL DEPARTMENT</u>	
1. Personal Services	19,000
<u>VETERANS' SERVICE OFFICER</u>	
1. Personal Services	8,040
2. Contractual Services	960
	9,000
<u>REGIONAL COUNCIL OF GOVERNMENT</u>	
7. Grants, Contributions and Donations	10,293

EXHIBIT "B"
 APPROPRIATIONS
 COUNTY GENERAL FUND
SECTION 9 - MISCELLANEOUS

	<u>APPROPRIATIONS</u>
<u>CONSOLIDATED GOVERNMENT CHARTER STUDY COMMISSION</u>	
7. Grants, Contributions and Donations	<u>12,000</u>
<u>AIR POLLUTION CONTROL</u>	
7. Grants, Contributions and Donations	<u>25,000</u>
<u>SOUTHEAST TENNESSEE ECONOMIC DEVELOPMENT DISTRICT</u>	
7. Grants, Contributions and Donations	<u>2,500</u>
<u>ADULT COUNTY-WIDE LIBRARY SERVICE</u>	
1. Personal Services	37,800
2. Contractual Services	938
3. Supplies and Repair Parts	200
5. Fixed Charges	62
9. Capital Outlay	<u>1,000</u>
	<u>40,000</u>
<u>TRAFFIC OPERATIONS PROGRAM TO INCREASE CAPACITY AND SAFETY</u>	
7. Grants, Contributions and Donations	<u>4,500</u>

EXHIBIT "B"
 APPROPRIATIONS
 COUNTY GENERAL FUND
SECTION 9 - MISCELLANEOUS

	<u>APPROPRIATIONS</u>
<u>FIXED ASSETS</u>	
1. Personal Services	7,500
2. Contractual Services	7,850
3. Supplies and Repair Parts	<u>150</u>
	<u>15,500</u>
<u>CHATTANOOGA AREA SAFETY COUNCIL</u>	
7. Grants, Contributions and Donations	<u>7,000</u>
<u>CHATTANOOGA PUBLIC LIBRARY</u>	
7. Grants, Contributions and Donations	<u>200,000</u>
<u>INSURANCE</u>	
2. Contractual Services	<u>50,000</u>
<u>TAX ON TIVOLI THEATER</u>	
2. Contractual Services	<u>6,708</u>
<u>CHATTANOOGA CONVENTION AND VISITORS BUREAU</u>	
7. Grants, Contributions and Donations	<u>17,500</u>
<u>GEORGIA-TENNESSEE REGIONAL HEALTH COMMISSION</u>	
7. Grants, Contributions and Donations	<u>5,200</u>
TOTAL MISCELLANEOUS	<u>829,591</u>
TOTAL COUNTY GENERAL FUND APPROPRIATIONS	<u>8,967,234</u>

EXHIBIT "B"
APPROPRIATIONS
PIKE FUND

	<u>APPROPRIATIONS</u>
1. Personal Services	880,000
4. Materials	<u>228,705</u>
TOTAL PIKE FUND	<u>1,108,705</u>

EXHIBIT "B"
APPROPRIATIONS
DISTRICT ROAD FUND

	<u>APPROPRIATIONS</u>
1. Personal Services	6,533
2. Contractual Services	70,000
3. Supplies and Repair Parts	150,000
4. Materials	125,500
5. Fixed Charges	1,000
9. Capital Outlay	<u>60,555</u>
TOTAL DISTRICT ROAD FUND	<u>413,588</u>

J U N E T E R M 1 9 7 0

BE IT FURTHER RESOLVED, That the Privilege Tax for County purposes be levied, which tax shall apply to each vocation, occupation and business subject to a privilege Tax and at the same rate on which the State of Tennessee assesses and collects Privilege Tax for State purposes.

BE IT FURTHER RESOLVED, That Merchants Ad Valorem Tax be levied upon the Average capital invested by said merchants in their business at the same rates as the Real and Personal Tax Levy as set out above, and is to be prorated to the various funds in the same manner.

BE IT FURTHER RESOLVED, That this Resolution take effect from and after its passage, the public welfare requiring it.

/s/ Chester L. Frost
MEMBER OF THE COUNTY COUNCIL

Action taken Approved

ON MOTION of Judge Frost, seconded by Councilman Mayfield, the foregoing Resolution was Adopted on a Roll Call vote, with the following members of the County Council being present and voting as follows: Councilman Mayfield, "Aye"; Councilman Patten Passed; Councilman Winningham, "Aye"; Judge Frost, "Aye". Total "Aye" votes-3. Councilman Patten Passed.

RESOLUTION-TITLE-ACCEPTING BID OF FORREST CATE FORD,
INC. FOR TWO 1970 MODEL FORD CUSTOM AUTOMOBILES FOR
THE ASSESSOR OF PROPERTY IN THE AMOUNT OF \$4671.38.

BE IT RESOLVED, BY THE COUNTY COUNCIL OF HAMILTON COUNTY, TENNESSEE, IN
SESSION ASSEMBLED:-

WHEREAS, in response to public advertisement bids were received for the purchase of two automobiles and,

WHEREAS, the bid of Forrest Cate Ford, Inc. was considered the lowest and best bid received.

NOW THEREFORE BE IT RESOLVED BY THE COUNTY COUNCIL OF HAMILTON COUNTY, TENNESSEE IN SESSION ASSEMBLED: That the Purchasing Agent is hereby authorized to accept the bid of Forrest Cate Ford, Inc. for two new 1970 Model Ford Custom automobiles in the amount of \$4,671.38.

Same to be paid out of County General Fund.

BE IT FURTHER RESOLVED: That this resolution take effect from and after its passage, the public welfare requiring it.

/s/ Richard H. Winningham
MEMBER OF THE COUNTY COUNCIL

ON MOTION of Councilman Winningham, seconded by Councilman Mayfield, the foregoing Resolution was unanimously Adopted on a Roll Call vote, with the following members of the County Council being present and voting "Aye": Councilman Mayfield, Councilman Patten, Councilman Winningham and Judge Frost. Total present-4. Absent-0.

J U N E T E R M 1 9 7 0

ON MOTION of Councilman Mayfield, seconded by Judge Frost, the Meeting was Adjourned.

Hester Frost

C H A I R M A N

J U L Y T E R M 1 9 7 0

STATE OF TENNESSEE)

WEDNESDAY, JULY 1, 1970

COUNTY OF HAMILTON)

BE IT REMEMBERED, That on this the 1st day of July, 1970 a Regular Meeting of the County Council was begun and held at the Courthouse, in the City of Chattanooga, when the following proceedings were had, to-wit:-

Present and presiding, the Honorable Chester L. Frost, Chairman.

The County Court Clerk called the Roll of the County Council, and the following, constituting a Quorum, answered to their names: Councilman Mayfield, Councilman Patten, Councilman Winningham and Judge Frost. Total present-4. Absent-0.

ON MOTION of Councilman Mayfield, seconded by Councilman Patten, to dispense with the reading of the Minutes of the previous meeting, treat same as read, approved, made a matter of record and filed. The foregoing Motion was unanimously Adopted by Acclamation. Total present-4. Absent-0.

RESOLUTION-TITLE-REZONING FROM AGRICULTURAL DISTRICT TO RURAL RESIDENTIAL DISTRICT A TRACT OF LAND BEING A PART OF THE EAST ½ OF SECTION 34, TOWNSHIP 4, RANGE 3, WEST OF THE BASIS LINE IN THE OCOEE DISTRICT. THIS TRACT FRONTS SOME 1850' ON THE NORTH LINE OF SHORT TAIL SPRINGS ROAD, FRONTS SOME 2350' ON THE SOUTH LINE OF SHORT TAIL SPRINGS ROAD, BEGINS SOME 800' NORTHEAST OF HUNTER ROAD AND EXTENDS NORTHWESTWARDLY SOME 680' TO THE T.V.A. RESERVATION BOUNDARY, THENCE ALONG SAID BOUNDARY LINE FOR 830', THENCE NORTHEASTWARDLY ALONG SAID BOUNDARY FOR 2970', THENCE SOUTHWESTWARDLY ALONG THE WEST PROPERTY LINE OF J. D. DILL HEIRS' PROPERTY FOR 1540' TO THE SOUTHWEST CORNER OF SAID DILL PROPERTY, THENCE SOUTHEASTWARDLY ALONG SOUTHERN LINE OF DILL PROPERTY FOR 1280' TO THE EAST LINE OF SECTION 34, THENCE ALONG SAID SECTION LINE FOR 120' TO THE NORTH LINE OF SHORT TAIL SPRINGS ROAD, THENCE ALONG THE NORTH LINE OF SHORT TAIL SPRINGS ROAD FOR SOME 300'; THENCE SOUTHWESTWARDLY (CROSSING SHORT TAIL SPRINGS ROAD) AND CONTINUING FOR 274.1', THENCE SOUTHEASTWARDLY 210.4' TO THE EAST LINE OF SECTION 34, THENCE SOUTHWESTWARDLY ALONG SAID SECTION LINE FOR 1710', THENCE NORTHWESTWARDLY AT A RIGHT ANGLE FOR 1905' TO THE SOUTH LINE OF SHORT TAIL SPRINGS ROAD, THE POINT OF BEGINNING. EXCLUDING THEREFROM THE RIGHT-OF-WAY OF SHORT TAIL SPRINGS ROAD AND TWO LOTS (165'x267' & 264'x330') LOCATED ON THE NORTH LINE OF SHORT TAIL SPRINGS ROAD AT THE SOUTHWEST CORNER OF SAID TRACT AS RECORDED IN BOOK 869, PAGE 530 AND BOOK 912, PAGE 251 OF THE REGISTER'S OFFICE.

BE IT RESOLVED, BY THE COUNTY COUNCIL OF HAMILTON COUNTY, TENNESSEE, IN SESSION ASSEMBLED:-

WHEREAS, The Grand Union, Inc., by Mr. A. C. Pruett, petitioned The Chattanooga-Hamilton County Regional Planning Commission to rezone a tract of land on Short Tail Springs Road, and said Planning Commission after hearing recommended that said petition be approved; and

WHEREAS, The Grand Union, Inc., by Mr. A. C. Pruett requested that the County Council consider said petition and notice has been published in a newspaper in general circulation in Hamilton County that the County Council would hold a public hearing on July 1, 1970, concerning the passage of this Resolution, as required by law, and such hearing having been held.

J U L Y T E R M 1 9 7 0

NOW, THEREFORE, BE IT RESOLVED, BY THE COUNTY COUNCIL OF HAMILTON COUNTY, TENNESSEE, IN SESSION ASSEMBLED: That the Zoning Resolution of Hamilton County be amended to rezone from Agricultural District to Rural Residential District a tract of land being a part of the East ½ of Section 34, Township 4, Range 3, West of the Basis line in the Ocoee District. This tract fronts some 1850' on the North line of Short Tail Springs Road, fronts some 2350' on the South line of Short Tail Springs Road, begins some 800' Northeast of Hunter Road and extends Northwestwardly some 680' to the T.V.A. Reservation Boundary, thence along said boundary line for 830', thence Northeastwardly along said boundary for 2970', thence Southwestwardly along the West property line of J. D. Dill heirs' property for 1540' to the Southwest corner of said Dill property, thence Southeastwardly along Southern line of Dill property for 1280' to the East line of Section 34, thence along said section line for 120' to the North line of Short Tail Springs Road, thence along the North line of Short Tail Springs Road for some 300'; thence Southwestwardly (crossing Short Tail Springs Road) and continuing for 274.1', thence Southeastwardly 210.4' to the East line of Section 34, thence Southwestwardly along said Section line for 1710', thence Northwestwardly at a right angle for 1905' to the South line of Short Tail Springs Road, the point of beginning. Excluding therefrom the right-of-way of Short Tail Springs Road and two lots (165' x 267' and 264' x 330') located on the North line of Short Tail Springs Road at the Southwest corner of said tract as recorded in Book 869, Page 530 and Book 912, Page 251 of the Register's Office.

BE IT FURTHER RESOLVED, that this Resolution take effect from and after its passage, the public welfare requiring it.

/s/ Jack D. Mayfield
MEMBER OF THE COUNTY COUNCIL

ON MOTION of Councilman Mayfield, seconded by Councilman Patten, the foregoing Resolution was unanimously Adopted by Acclamation. Total present-4. Absent-0.

ON MOTION of Councilman Patten, seconded by Councilman Mayfield, to defer action on Resolution to Rezone (#80-Gibson) for an indefinite period. The foregoing Motion was unanimously Adopted by Acclamation. Total present-4. Absent-0.

AUTHORIZING THE LEGAL DEPARTMENT TO CONDEMN
CERTAIN PROPERTY BELONGING TO E. A. WRIGHT
ON WIEHL STREET TO EXPAND THE PARKING LOT AT
ERLANGER HOSPITAL

Judge Frost reported he had received a letter from Mr. Harold Peterson, Administrator of Erlanger Hospital, showing the need for this additional property to complete the parking facilities at Erlanger Hospital. It was noted that Erlanger Hospital had made an offer to purchase said property in keeping with an appraisal by a realtor but the owner of said property is asking a considerable sum above the appraisal.

After full discussion Judge Frost made a motion that the Legal Department be authorized to file the necessary condemnation proceedings. His motion was seconded by Councilman Winningham and carried unanimously.

J U L Y T E R M 1 9 7 0

ON MOTION of Judge Frost, seconded by Councilman Winningham, to authorize the Legal Department to condemn certain property belonging to E. A. Wright on Wiehl Street to expand the parking lot at Erlanger Hospital. The foregoing Motion was unanimously Adopted by Acclamation. Total present-4. Absent-0.

RESOLUTION-TITLE-AUTHORIZING THE COUNTY JUDGE AND COUNTY MANAGER TO EXECUTE A MEMORANDUM OF UNDERSTANDING BETWEEN THE CITY OF CHATTANOOGA AND HAMILTON COUNTY AND THE TENNESSEE DEPARTMENT OF HIGHWAYS IN COOPERATION WITH THE UNITED STATES DEPARTMENT OF TRANSPORTATION, FEDERAL HIGHWAY ADMINISTRATION, BUREAU OF PUBLIC ROADS RELATIVE TO THE ESTABLISHMENT OF A TRAFFIC OPERATIONS PROGRAM TO INCREASE CAPACITY AND SAFETY HEREINAFTER REFERRED TO AS THE CHATTANOOGA TOPICS PROGRAM.

BE IT RESOLVED, BY THE COUNTY COUNCIL OF HAMILTON COUNTY, TENNESSEE, IN SESSION ASSEMBLED:-

WHEREAS, the May 19, 1969 Memorandum of Understanding established an agreement between the above indicated levels of Government to participate in the up-dating and re-appraisal of the Chattanooga Metropolitan Area Transportation Study required as a prerequisite to the development of a TOPICS program; and

WHEREAS, the up-dating study data inventories have proceeded and sufficient data are available for the study to proceed in advance of and provide the required travel forecast for a TOPICS study.

NOW, THEREFORE, BE IT RESOLVED, BY THE COUNTY COUNCIL OF HAMILTON COUNTY, TENNESSEE, IN SESSION ASSEMBLED: That the County Judge and County Manager are authorized to execute Memorandum of Understanding between The City of Chattanooga and Hamilton County and the Tennessee Department of Highways in cooperation with The United States Department of Transportation, Federal Highway Administration, Bureau of Public Roads relative to the establishment of a Traffic Operations Program to Increase Capacity and Safety hereinafter referred to as the Chattanooga TOPICS Program, copy of which is attached hereto but not for copy.

BE IT FURTHER RESOLVED, that this Resolution take effect from and after its passage, the public welfare requiring it.

/s/ Cartter Patten
MEMBER OF THE COUNTY COUNCIL

ON MOTION of Councilman Patten, seconded by Councilman Mayfield, the foregoing Resolution was unanimously Adopted on a Roll Call vote, with the following members of the County Council being present and voting "Aye": Councilman Mayfield, Councilman Patten, Councilman Winningham and Judge Frost. Total present-4. Absent-0.

ON MOTION of Judge Frost, seconded by Councilman Mayfield, to reject all bids on the sale of property belonging to the Department of Education and located on Bonny Oaks Drive. The foregoing Motion was unanimously Adopted by Acclamation. Total present-4. Absent-0.

J U L Y . T E R M 1 9 7 0

RESOLUTION-TITLE-TO GRANT A VARIANCE IN SUBDIVISION
REGULATIONS TO CONSTRUCT ABOUT 500' OF SHADY FORK
ROAD WITH A GRADE OF 17% TO 19%.

BE IT RESOLVED, BY THE COUNTY COUNCIL OF HAMILTON COUNTY, TENNESSEE, IN
SESSION ASSEMBLED:-

That, due to extreme topographic conditions, Town & Country Developers, Inc.,
be granted a variance in the Subdivision Regulations to construct about 500' of Shady
Fork Road in Hurricane Creek Estates with a grade of 17% to 19%.

The maximum grade allowed is 15% except by a variance by the Hamilton County
Council.

BE IT FURTHER RESOLVED, That this Resolution take effect from and after its
passage, the public welfare requiring it.

/s/ Richard H. Winningham
MEMBER OF THE COUNTY COUNCIL

ON MOTION of Councilman Winningham, seconded by Councilman Patten, the foregoing
Resolution was unanimously Adopted by Acclamation. Total present-4. Absent-0.

RESOLUTION-TITLE-TO DECLARE BONNEVILLE CIRCLE
A DISTRICT ROAD.

BE IT RESOLVED, BY THE COUNTY COUNCIL OF HAMILTON COUNTY, TENNESSEE, IN
SESSION ASSEMBLED:-

That, Bonneville Circle leading from Brown's Ferry Road in a northerly, easter-
ly and southerly direction 0.38 of a mile back to Bonneville Circle, be declared a dis-
trict road 2nd Class.

The above named road is in the 3rd Civil District, in Lake Village Addition,
has a 50' R/W, a 4" stone base, a 2" plant mix pavement with asphalt curbs and was built
by Stubblefield & Gamble for the developer: Ernest Crane.

BE IT FURTHER RESOLVED, That this Resolution take effect from and after its
passage, the public welfare requiring it.

/s/ Cartter Patten
MEMBER OF THE COUNTY COUNCIL

ON MOTION of Councilman Patten, seconded by Councilman Mayfield, the foregoing
Resolution was unanimously Adopted by Acclamation. Total present-4. Absent-0.

RESOLUTION-TITLE-ACCEPTING BIDS OF VULCAN MATERIALS
COMPANY, MID-STATE MATERIALS COMPANY AND THE STONE
MAN, INC. FOR A SIX MONTHS SUPPLY OF ROAD MATERIALS
FOR THE HAMILTON COUNTY HIGHWAY DEPARTMENT.

BE IT RESOLVED, BY THE COUNTY COUNCIL OF HAMILTON COUNTY, TENNESSEE, IN
SESSION ASSEMBLED:-

WHEREAS, in response to public advertisement bids were received for the purchase
of a six months supply of road materials for the Hamilton County Highway Department; and

WHEREAS, the bids received were as follows:

Asphalt Emulsion (Vulcan Materials)	\$ 27.14 per ton
-------------------------------------	------------------

J U L Y T E R M 1 9 7 0

Asphalt Emulsion (Mid-State Materials)	\$ 27.14 per ton
Crushed Stone (Vulcan Materials)	\$ 1.25 per ton
Crushed Stone (The Stone Man, Inc.)	\$ 1.35 per ton
Hot & Cold Mix Asphalt (Vulcan Materials)	\$ 6.50 per ton

NOW, THEREFORE, BE IT RESOLVED BY THE COUNTY COUNCIL OF HAMILTON COUNTY, TENNESSEE, IN SESSION ASSEMBLED: That the Purchasing Agent is hereby authorized to accept the bids of the above companies for a six months supply of various road materials and to purchase said materials at the supply point affording the most economical haul for the county.

Same to be paid out of Highway Department Budget.

BE IT FURTHER RESOLVED, that this Resolution take effect from and after its passage, the public welfare requiring it.

/s/ Richard H. Winningham
MEMBER OF THE COUNTY COUNCIL

ON MOTION of Councilman Winningham, seconded by Councilman Mayfield, the foregoing Resolution was unanimously Adopted on a Roll Call vote, with the following members of the County Council being present and voting "Aye": Councilman Mayfield, Councilman Patten, Councilman Winningham and Judge Frost. Total present-4. Absent-0.

RESOLUTION-TITLE-ACCEPTING BID OF ERVIN SUPPLY CORPORATION FOR VINYL ASBESTOS FLOOR TILE TO BE USED FOR THE SALE CREEK SCHOOL JOB IN THE AMOUNT OF \$2,803.02.

BE IT RESOLVED, BY THE COUNTY COUNCIL OF HAMILTON COUNTY, TENNESSEE, IN SESSION ASSEMBLED:-

WHEREAS, in response to public advertisement bids were received for the purchase of floor tile and

WHEREAS, the Bid of Ervin Supply Corporation was considered the lowest and best bid received.

NOW THEREFORE BE IT RESOLVED BY THE COUNTY COUNCIL OF HAMILTON COUNTY, TENNESSEE IN SESSION ASSEMBLED: That the Purchasing Agent is hereby authorized to accept the bid of Ervin Supply Corporation for floor tile in the amount of \$2,083.02.

Same to be paid out of County General Fund.

BE IT FURTHER RESOLVED: That this resolution take effect from and after its passage, the public welfare requiring it.

/s/ Cartter Patten
MEMBER OF THE COUNTY COUNCIL

ON MOTION of Councilman Patten, seconded by Councilman Winningham, the foregoing Resolution was unanimously Adopted on a Roll Call vote, with the following members of the County Council being present and voting "Aye": Councilman Mayfield, Councilman Patten, Councilman Winningham and Judge Frost. Total present-4. Absent-0.

J U L Y T E R M 1 9 7 0

RESOLUTION-TITLE-ACCEPTING BID OF U. S. PLYWOOD
FOR 475 PIECES OF 1/4" PLYWOOD TO BE USED FOR THE
SALE CREEK JOB IN THE AMOUNT OF \$1,339.50.

BE IT RESOLVED, BY THE COUNTY COUNCIL OF HAMILTON COUNTY, TENNESSEE, IN SESSION
ASSEMBLED:-

WHEREAS, in response to public advertisement bids were received for the purchase of 475 pieces of 1/4" Plywood and,

WHEREAS, the bid of U. S. Plywood was considered the lowest and best bid received.

NOW THEREFORE BE IT RESOLVED BY THE COUNTY COUNCIL OF HAMILTON COUNTY, TENNESSEE IN SESSION ASSEMBLED:- That the Purchasing Agent is hereby authorized to accept the bid of U. S. Plywood for 475 pieces of 1/4" Plywood in the amount of \$1,339.50.

Same to be paid out of County General Fund.

BE IT FURTHER RESOLVED: That this resolution take effect from and after its passage, the public welfare requiring it.

/s/ Richard H. Winningham
MEMBER OF THE COUNTY COUNCIL

ON MOTION of Councilman Winningham, seconded by Councilman Mayfield, the foregoing Resolution was unanimously Adopted on a Roll Call vote, with the following members of the County Council being present and voting "Aye": Councilman Mayfield, Councilman Patten, Councilman Winningham and Judge Frost. Total present-4. Absent-0.

RESOLUTION-TITLE-AUTHORITY TO ACCEPT OFFER OF JIMMY
C. COLEMAN TO PURCHASE W50, E 95 of 734, WARD 13,
BLOCK 52, MISSIONARY RIDGE LAND COMPANY AS SHOWN IN
PLAT BOOK 2, PAGE 25 IN THE REGISTER'S OFFICE OF
HAMILTON COUNTY, TENNESSEE IN THE AMOUNT OF \$100.00.

BE IT RESOLVED, BY THE COUNTY COUNCIL OF HAMILTON COUNTY, TENNESSEE, IN
SESSION ASSEMBLED:-

WHEREAS, W50, E95 of 734, Ward 13, Block 52, Missionary Ridge Land Company as shown in Plat Book 2, Page 25 in the Register's Office of Hamilton County, Tennessee was purchased by Hamilton County and the City of Chattanooga on account of unpaid taxes; and

WHEREAS, said property has been appraised at a value of \$100.00; and

WHEREAS, The Mayor and Commissioners of the City of Chattanooga have approved an offer of \$100.00 from Jimmy C. Coleman.

NOW, THEREFORE, BE IT RESOLVED, that the said offer of \$100.00 be approved and the County Judge be authorized to join in a quitclaim deed of conveyance in accordance with the terms of said offer, subject to the redemption laws of the State of Tennessee.

BE IT FURTHER RESOLVED, that Hamilton County and the City of Chattanooga is authorized to proceed with the closing of the transaction and the collection of the consideration and after paying the State its share of the taxes, court costs and expenses of the sale, disburse the balance pro rata, based on the tax rates between the City of Chattanooga and Hamilton County.

OFFICE OF H. Q. Evatt, SHERIFF
HAMILTON COUNTY, TENNESSEE

FINANCIAL STATEMENT FOR MONTH OF April, 1970

Opening Cash Balance..... \$ 1,301.62

Receipts:

County—Misdemeanor Costs.....	\$ 3,600.50
Waiting on Courts.....	1,272.00
Swimming Pool Workhouse Cases.....	721.00
State—Felony Costs.....	9,782.75
Criminal Court—Fees.....	1,871.76
Criminal Court, Sessions Division—Fees.....	718.58
Circuit Court—Fees.....	2,122.62
Circuit Court, Sessions Division—Fees.....	5,569.86
Boarding Federal Prisoners Army A. W. O. L.....	978.00
Boarding City Prisoners Alcoholic Officer.....	485.00
Boarding Federal Prisoners.....	1,640.00
Boarding City Prisoners.....	207.75
Boarding Red Bank - White Oak Prisoners.....	128.75
Ex-Officio Allowance.....	33,333.33
Returning Prisoners.....	2,172.01
Serving Foreign Papers.....	268.00
Miscellaneous Supreme Ct. Garnishment #226 for N. Herbert Davis & Alvin W. Tatum.....	130.00

Total Receipts..... \$ 65,001.91

Total Available Cash..... \$ 63,700.29

Disbursements:

Salaries.....	50,082.58
Automobile Allowance.....	240.00
Provisions.....	6,391.91
Automobile Repairs.....	1,110.89
Gas and Oil.....	395.14
Tires and Tubes.....	1,043.37
Boarding Federal Prisoners Alcoholic Officer.....	485.00
Office Expense.....	74.50
Kitchen Expense.....	
Sanitation Expense.....	
Returning Prisoners.....	2,240.78
Radio Service.....	1,007.54
Other Expense (Specify Below) Supreme Ct. Garnishment #226 for N. Herbert Davis & Alvin W. Tatum.....	125.41

Total Disbursements..... \$ 63,197.12


Closing Cash Balance..... \$ 503.17

Accounts Payable (See Detail Attached)..... \$

Surplus or (Deficit)..... \$

Signed _____ Sheriff

Sworn to and subscribed to before me, this the
29th day of June 1970.


David R. Ramsey
County Court Clerk

PAYROLL FOR:
EMPLOYEE'S OF THE SHERIFF FOR THE MONTH OF APRIL, 1970

H. Q. Evatt	Sheriff	\$ 1,375.00
Frank Coulter	Chief Bookkeeper	600.00
Mary J. Schoolfield	Co-Ordinator	415.00
Mary C. Sivley	Staff Secretary	475.00
Marguerite M. White	Ass't. Bookkeeper	500.00
Aubrey Haley	Utility Clerk	330.00
Judith M. Rigler	Dispatcher	400.00
Louise Twyman	Dispatcher	450.00
Ralph Murphy	Dispatcher	330.00
Grover C. Fuller	Chief Jailer	500.00
Harry Biblé	Jailer	480.00
Sammy L. Dave	Jailer	465.00
Robert L. Mowery	Jailer	480.00
Lewis Phillips	Jailer	480.00
Henry L. Patterson	Jailer	450.00
Wiley Perkinson	Jailer	480.00
Shelby Rogers	Jailer	465.00
Young M. Thomas	Jailer	480.00
Harley Stoe	Jailer	450.00
Chester Westfield	Jailer	465.00
Charlotte Bolden	Matron	330.00
Jewel Hardaway	Matron	330.00
Mary Hunter	Matron	140.00
Marion McMurray	Matron	120.00
Pauline Westbrook	Matron	330.00
Edward J. Russell	Chief Deputy	790.00
Robert E. Cornish	Chief of Detectives	625.00
A. L. McCullough	Ass't. Chief Deputy	570.00
Thomas Beavers	Detective	535.00
Earl H. Gant	Detective	535.00
Stanley Lewis	Detective	535.00
Carl Locke	Detective	535.00
Wm. Landers	Detective	535.00
Oscar McMillian	Detective	535.00
S. M. Nelson	Detective	535.00
Wm. Robbs	Detective	535.00
Clarence Schroyer	Detective	535.00
C. L. Westbrook	Detective	535.00
John D. Holt	Captain	565.00
Buford Duggan	Captain	565.00
Roy Hale	Captain	565.00
Thomas Farmer	Patrol Sergeant	535.00
Wm. A. Robinson	Patrol Sergeant	535.00
Marion J. Wilkey	Patrol Sergeant	535.00
Robert F. Burkhart	Patrolman	475.00
James Arrowood	Patrolman	500.00
Harry Bush	Patrolman	500.00
Daniel E. Collins	Patrolman	460.00
James Cope	Patrolman	500.00
Robert Davis	Patrolman	475.00
Chas. A. Dent	Patrolman	460.00
Andrew J. Ellis	Patrolman	60.00
Dennis Huckabee	Patrolman	475.00
Clyde Hullander	Patrolman	500.00
Max V. Hilton, Jr.	Patrolman	460.00
Sam James	Patrolman	500.00
Melvin K. Johnson	Patrolman	500.00
Thomas R. Johnson	Patrolman	250.00
Edward Kirkland	Patrolman	427.58
James O. Lane	Patrolman	500.00
Donald McCullough	Patrolman	500.00
John S. Maxwell	Patrolman	475.00
Fletcher D. Miller	Patrolman	500.00
David Minnich	Patrolman	487.50
R. L. Monger	Patrolman	500.00

PAYROLL FOR:
EMPLOYEES OF THE SHERIFF FOR THE MONTH OF APRIL, 1970

Wayne H. Mull	Patrolman	\$ 500.00
Fred Paul	Patrolman	500.00
Wm. E. Peace	Patrolman	500.00
Ervin O. Partridge	Patrolman	500.00
Foster Phillips	Patrolman	500.00
Thomas Ratledge	Patrolman	460.00
Randall Rich	Patrolman	500.00
G. D. Roark	Patrolman	500.00
Fred Stafford	Patrolman	460.00
Chas. J. Shelton	Patrolman	500.00
J. Harvey Steele	Patrolman	500.00
Lester Shell, Jr.	<u>Dispatcher</u>	400.00
Donald Thompson	Patrolman	475.00
Milton Trotter	Patrolman	500.00
Willie Turner	Patrolman	500.00
James Wilken	Patrolman	500.00
F. A. Wilson	Patrolman	465.00
John White	Patrolman	60.00
Bill Uren	Patrolman	475.00
Joe Bush	Patrolman	120.00
James Hardy	Patrolman	180.00
Claude Petty	Patrolman	60.00
Glenn Broyles	Court Officer	500.00
Claude Kersey	Court Officer	500.00
H. R. Long	Court Officer	500.00
A. L. Dempsey	Process Server	425.00
Wm. F. Drew	Process Server	425.00
James G. Holder	Process Server	425.00
Bryant Turner	Process Server	425.00
Donald Allen	Special Officer	60.00
W. Frank Clark	Special Officer	60.00
Owen Burns	Special Officer	60.00
John R. Crawford	Special Officer	60.00
Wm. E. DeSha, Jr.	Special Officer	60.00
Mitchell Durham	Special Officer	60.00
W. H. Garner	Special Officer	60.00
Wm. Graham	Special Officer	60.00
Wm. A. Goodman	Special Officer	60.00
George Hixson	Special Officer	60.00
R. W. Janaway	Special Officer	60.00
Wayne Johnson	Special Officer	60.00
John Lanham	Special Officer	60.00
Melvin Lovelady	Special Officer	60.00
John Priddy	Special Officer	60.00
Edward E. Robinson	Special Officer	60.00
Leslie Satterfield	Special Officer	60.00
Grady Smith	Special Officer	60.00
Howard Shuttars	Special Officer	60.00
Luther Tilley	Special Officer	60.00
T. H. Weese	Special Officer	60.00
A. J. Wilson	Special Officer	60.00
Wm. M. Kay	Special Officer *(Janitor)	120.00
Robert Allen	Special Officer *(Janitor)	280.00
John Allison	Civil Officer	535.00
Harry Cooke	Civil Officer	267.50
E. Jonah Harris	Civil Officer	535.00
W. J. Moore	Civil Officer	535.00
M. L. Price	Civil Officer	535.00
E. J. Self	Civil Officer	535.00
Shelton Swafford	Civil Officer	535.00
Johnnie Wilhoite	Civil Officer	535.00
Theodore Hyatte	Civil Officer	535.00
Patrick Hatfield	Alcoholic Officer	485.00

\$ 50,567.58

OFFICE OF REGISTER
HAMILTON COUNTY, TENNESSEE
FEE REPORT FOR MAY 1970

Balance on hand May 1st		\$4,236.92
Fees collected for May:		
Recording Fees	\$8,140.75	
State Fees	<u>589.50</u>	
Total Collected		<u>8,730.25</u>
TOTAL RECEIPTS		\$12,967.17

Disbursements:

Salaries:		
R. H. Thurman	\$790.00	
Betty Thigpen	650.00	
Sarah DeFries	600.00	
Evelyn Stoner	550.00	
Betty Friederichsen	465.00	
Carm Pegram	415.00	
Gail Stiles	415.00	
Janet Conyers	380.00	
Dorothy Brammer	<u>1208.33</u>	
	5473.33	
Postmaster - Postage	<u>5.00</u>	
TOTAL DISBURSEMENTS		<u>5,478.33</u>
Balance May 31, 1970		<u>\$7,488.84</u>

I certify that the foregoing is a true report for the month of May 1970.

Dorothy P. Brammer

Sworn to and subscribed before me this 5th day of June 1970.



Ernest Varnes

My Comm. expires 9-23-73

W. R. (BILL) NOBLES, TRUSTEE
HAMILTON COUNTY, TENNESSEE
 ROOM 110 COURT HOUSE
 CHATTANOOGA, TENNESSEE 37402

REPORT FOR MONTH OF May 196⁷⁰

DEPARTMENT Trustee's Office

OPENING BALANCE	6,498	90
TAX-LEVY		
DO 2% Commission	1,703	61
DO 1% "	12,074	73
DO		
DO		
DO		
DO		
DO		
DO		
GENERAL RECEIPTS DETAIL ON BACK		
TOTAL — CREDITS	20,277	24
WARRANTS PAID — DETAIL ON BACK —	5,413	00
2% COMMISSION ON TAX COLLECTIONS		
1% COMMISSION ON GENERAL RECEIPTS		
MISC. — DEBITS —		
TOTAL DEBITS	5,413	00
NET CLOSING BALANCE	14,864	24

I hereby certify that the foregoing is a true report for the above stated Department for the Month of _____

Sworn to before me this 9th day of May, 196⁷⁰

John P. Craig
 Notary Public

W. R. Nobles
 W. R. Nobles, Trustee, Hamilton County, Tennessee

My Commission Expires Jan, 7, 1971



JOHN C. GOINS, JUDGE

JAMES F. MORGAN, JUDGE

JOE N. HUNTER, JUDGE

DAVID TOM WALKER, JUDGE

Circuit Court of Hamilton County

CHATTANOOGA, TENNESSEE 37402

LUCILE HIXSON, CLERK

TO THE HONORABLE CHESTER FROST, JUDGE
HAMILTON COUNTY, TENNESSEE

Receipts for May, 1970
Balance Forwarded

\$ 17,372.54
4,394.44
21,766.98

DISBURSEMENTS:

R. E. A. Express	7.30
Xerox Corp.	550.00
Jo Ann Abercrombie	420.00
Judith Brown	475.00
Anna Crawford	475.00
Carolyn Crowe	420.00
Hannah Hale	475.00
Phoebe Hamilton	525.00
Bettye Held	525.00
Lucile Hixson	1,208.33
Judith Howard	650.00
Mary Howard	475.00
Gertrude Hunnicutt	650.00
Vera Hutson	525.00
Judith Jackson	420.00
Barbara Jones	525.00
Margie McGuffie	500.00
Virginia Moses	420.00
Pamela Ringley	475.00
Anne Rose	600.00
Linda Sanders	420.00
Tommy Sneed	273.75
Louise Stone	420.00
Joan Talley	420.00
Paula Teague	475.00
Lois Whaley	475.00
	<u>12,804.38</u>

EXCESS 8,962.60

I, LUCILE HIXSON, Clerk of the Circuit Court and General Sessions Court hereby certify that the foregoing is a true and correct copy of the receipts and disbursements of Circuit Court and Excess Fees from General Sessions Court.

Lucile Hixson

LUCILE HIXSON, CLERK

Sworn to and subscribed before me this 9th day of June, 1970

Anne Rose

D. C.

OFFICE OF CRIMINAL COURT CLERK
HAMILTON COUNTY
CLYDE M. SANDERS, CLERK

June 8, 1970

TO: HONORABLE CHESTER L. FROST, COUNTY JUDGE,
HAMILTON COUNTY, TENNESSEE

REPORT OF CLERK'S FEES COLLECTED AND DISBURSED BY THE OFFICE OF
THE CRIMINAL COURT CLERK AND OFFICE OF CLERK OF THE COURT OF
GENERAL SESSIONS, CRIMINAL DIVISION:

FROM: May 1, 1970 THRU: May 31, 1970

Reference is made to the cash receipts in the records of both
offices, which show in detail each item of collection and the
same are hereby made a part of this report.

RECEIPTS:	CRIMINAL COURT	SESSIONS COURT
Balance of Fees on hand as of <u>May 1, 1970</u>	\$ <u>2,200.32</u>	\$ <u>None</u>
Receipts for <u>May, 1970</u>	<u>5,848.93</u>	<u>5,009.48</u>
Excess Fees from Court of General Sessions	<u>2,593.49</u>	
TOTALS:	\$ <u>10,642.74</u>	\$ <u>5,009.48</u>

DISBURSEMENTS:

Salaries:

<u>Clyde M. Sanders, Clerk</u>	\$ <u>1,208.33</u>	
<u>Leon Haley, Jr.</u>	<u>790.00</u>	
<u>Edna M. Camp</u>	<u>600.00</u>	
<u>Benton H. Pitts</u>	<u>475.00</u>	
<u>Darrell Shoemaker</u>	<u>525.00</u>	
<u>Sara M. Caperton</u>	<u>500.00</u>	
<u>Charles E. Crowe</u>	<u>500.00</u>	
<u>James P. Turner</u>	<u>500.00</u>	
<u>B. Gary Harris</u>	<u>500.00</u>	
<u>Chas. H. Sutherland</u>		<u>650.00</u>
<u>Chas. H. McArthur</u>		<u>550.00</u>
<u>Floyd Wiggins</u>		<u>500.00</u>
<u>Daniel Seebeck</u>		<u>475.00</u>
<u>Bill Knowlen</u>		<u>237.50</u>
<u>Wayne McMurray</u>		<u>225.00</u>
Other:		
<u>Railway Express Agency</u>	<u>47.70</u>	
TOTALS:	\$ <u>5,646.03</u>	\$ <u>2,637.50</u>

BALANCE OF FEES AS OF <u>May 31, 1970</u>	\$ <u>4,996.71</u>	\$ <u>2,371.98</u>
--	--------------------	--------------------

STATE OF TENNESSEE)
COUNTY OF HAMILTON)

I, Clyde M. Sanders, Clerk of the Criminal Court and Clerk of the
Criminal Division, Court of General Sessions, of said State and
County, do hereby certify the foregoing to be a true and correct
report of the Clerk's Fees collected and disbursed by me as such
Clerk for: period from: May 1, 1970 thru May 31, 1970.

Clyde M. Sanders
CRIMINAL COURT CLERK

Sworn and subscribed to before me
this 8th day of June 1970

Edna M. Camp
Notary Public
My commission expires: 7-8-73



HUMANE EDUCATIONAL SOCIETY, INC.
HAMILTON COUNTY FINANCIAL STATEMENT
APRIL, 1970

AGENCY RECAPITULATION

Balance in the Bank April 1, 1970 -----	\$ 6,676.69
Agency Income -----	\$ 8,012.33
Grand Total Receipts -----	\$14,689.02
Grand Total Disbursements -----	\$ 3,688.17
Balance in the Bank April 30, 1970 -----	\$11,000.85

R E C E I P T S

	<u>HAMILTON COUNTY</u>	<u>TOTALS</u>
APPROPRIATIONS -----	\$1,333.33	\$ 1,333.33
<u>OPERATIONS</u>		
Dog Tag Sales -----	6,321.00	6,321.00
Shelter Board -----	155.00	155.00
Pound Fees -----	161.00	161.00
Refunds/Miscellaneous -----	42.00	42.00
GRAND TOTAL RECEIPTS -----	\$8,012.33	\$ 8,012.33

D I S B U R S E M E N T S

	<u>ITEMS</u>	<u>TOTALS</u>
<u>SALARIES AND WAGES</u>		
Salaries and Wages for April, 1970	2,729.81	
Retirement Association	41.55	2,771.36
<u>SERVICE AND SUPPLIES</u>		
South Central Bell, local services	48.17	
Spurling Printing, dog tag books	160.38	
Service Printing Company, citation books	28.80	
Postmaster, postage	6.68	
Gulf Oil Corp, gasoline for Ford Sedan	70.00	
Municipal Service, gasoline for trucks	115.87	429.90
<u>FIXED CHARGES</u>		
Electric Power Board, Agency service	40.21	
Employer's F.I.C.A.	119.80	
Boulevard Coal Company, Agency heat	95.28	
Dewitt Chemical Company, disenfectant	52.68	

DISBURSEMENTS - PAGE #2 Continued

	<u>ITEMS</u>	<u>TOTALS</u>
Graybar Electric Company, electric bulbs	\$ 19.70	\$
Chattanooga Hardware, for dog chains	3.56	
Southern Products, kennel supplies	11.06	
Parris Pet Supplies, dog feed	27.72	370.01
REPAIRS AND REPLACEMENTS		
Dictaphone Corp., repairs to dictaphone	10.05	10.05
PUBLICATION AND EDUCATION		
Act. Business Machines, contract on typewriter	17.07	
Red Wing Exterminating, pest control	15.58	
Jr. Billboard, Rabies control posters	74.20	106.85
	<u>\$3,688.17</u>	<u>\$3,688.17</u>

HUMANE EDUCATIONAL SOCIETY, INC.
 COUNTY - DIVISION
 ANIMAL DEPARTMENT - SERVICE REPORT
 APRIL, 1970

Number of New Cases Investigated -----	2
Number of Animals Involved -----	2
Number of Animals in Normal Condition, Released to Owners -----	0
Number of Animals in Normal Condition, Released to Shelter and Dest.--	2
Number of Animals Died, Heads sent to Health Dept. & Report Negative--	0
Number of Animals Died, Heads sent to Health Dept. & Report Positive--	0
Number of Animals in Shelter and Pound <u>April 1, 1970</u> -----	18
Number of Animals Received During the Month -----	511
Total	529
Number of Animals Destroyed -----	407
Number of Animals Sold and Placed in Homes -----	68
Number of Animals Released to Owner -----	36
Number of Animals in Shelter and Pound <u>April 30, 1970</u> -----	18
Total	529
Total Number of Cats Handled During the Month -----	119
Total Number of Dogs Handled During the Month -----	407
Total Number of Other Animals Handled During the Month -----	3
One Horse, One Pony, One Goat	Total
	529
Total Number of Ambulance Calls -----	176
Total Number of Police Calls -----	0
Total Number of Injured Calls -----	2
Total Number of Night Calls -----	3
Total Number of Miles Driven by Trucks -----	5,317

Respectfully submitted,

Arthur L. Chadwick
 Arthur L. Chadwick
 Superintendent

REPORT OF DAVID M. RAMSEY, COUNTY COURT CLERK
FOR THE MONTH OF MAY, 1970

FEES, COMMISSIONS AND DISBURSEMENTS

David M. Ramsey.....	\$ 1,375.00
Estil Varner	790.00
Joseph Tocco	690.00
Mary Ella Foster	515.00
Donald Hixson	590.00
Everett Schaerer	590.00
Edna Wiseman	500.00
Frances Marlowe	500.00
Theresa Stanley	475.00
Minnie H. Wade	475.00
Kittie B. Wallace	475.00
Carolyn Williams	500.00
Exie R. Osborne	500.00
Ruth E. Schmid	475.00
Barbara Adams	475.00
Ruby Henley	475.00
Ray Fisher	475.00
Walter Newman	475.00
T. Gordon Baker	475.00
Carolyn Baggett	475.00
Dorothy Bowling	475.00
Lilyan Lucas	475.00
Betty Sutherland	475.00
Gwendolyn Fletcher	425.00

TOTAL REGULARS \$ 13,150.00

Extra Clerk Hire(Mobile Homes)	\$ 200.00
Extra Clerk Hire(Auto)	1,715.10
Auto Expense	400.00
Keys	3.33
Dorothy Brammer	35.50

TOTAL OTHER 2,353.93

TOTAL DISBURSEMENTS \$ 15,503.93

Fees and Commissions for May, 1970.....	10,974.62
Previously Reported Fees.....	<u>33,565.17</u>

TOTAL FEES TO DATE.....\$ 44,539.79

LESS DISBURSEMENTS 15,503.93

TOTAL EXCESS FEES..... \$ 29,035.86

This is to certify that this is a true and correct report of the receipts and disbursements for this period.

David M. Ramsey
 DAVID M. RAMSEY- COUNTY COURT CLERK

REPORT OF DAVID M. RAMSEY, COUNTY COURT CLERK

FOR THE MONTH OF JUNE, 1970

FEES, COMMISSIONS AND DISBURSEMENTS

David M. Ramsey	\$ 1,375.00
Estil Varner	790.00
Joseph Tocco	690.00
Mary Ella Foster	515.00
Donald Hixson	590.00
Everett Schaerer	590.00
Edna Wiseman	500.00
Frances Marlowe	500.00
Theresa Stanley	475.00
Minnie H. Wade	475.00
Kittie B. Wallace	475.00
Carolyn Williams	500.00
Ruth E. Schmid	475.00
Barbara Adams	475.00
Rubye Henley	475.00
Ray Fisher	475.00
Walter Newman	475.00
T. Gordon Baker	475.00
Carolyn Baggett	475.00
Dorothy Bowling	475.00
Lilyan Lucas	475.00
Betty Sutherland	475.00
Gwendolyn Fletcher	425.00

TOTAL REGULAR EMPLOYEES \$ 12,650.00

OTHER DISBURSEMENTS:

Extra Clerk-Mobile Homes-	\$ 200.00
Extra Clerk-Auto	350.00
Auto Expense-	400.00
To settle Guardianship	7,972.99
Discrepancies-Auto	240.20
Travel Expense	38.77

TOTAL OTHER \$ 9,201.96

TOTAL DISBURSEMENTS \$ 21,851.96

Fees and Commissions for June, 1970.....	19,880.21
Previously Reported Fees.....	29,035.86

TOTAL... \$ 48,916.07

LESS DISBURSEMENTS \$ 21,851.96

TOTAL EXCESS FEES..... \$ 27,064.11

This is to certify that this is a true and correct report of the receipts and disbursements for this period.

David M. Ramsey

 DAVID M. RAMSEY - COUNTY COURT CLERK

J U L Y T E R M 1 9 7 0

BE IT FURTHER RESOLVED, that this Resolution take effect from and after its passage, the public welfare requiring it.

/s/ Richard H. Winningham
MEMBER OF THE COUNTY COUNCIL

RESOLUTION-TITLE-AUTHORITY TO ACCEPT OFFER OF LEROY SCOTT AND WIFE, MARY SCOTT TO PURCHASE S 105 FEET OF LOT 7, WARD 13, BLOCK 20, BOULEVARD PARK, AS SHOWN IN PLAT BOOK 5, PAGE 50 IN THE REGISTER'S OFFICE OF HAMILTON COUNTY, TENNESSEE IN THE AMOUNT OF \$200.00.

BE IT RESOLVED, BY THE COUNTY COUNCIL OF HAMILTON COUNTY, TENNESSEE, IN SESSION ASSEMBLED:-

WHEREAS, S 105 feet of Lot 7, Ward 13, Block 20, Boulevard Park as shown in Plat Book 5, Page 50 in the Register's Office of Hamilton County, Tennessee was purchased by Hamilton County and the City of Chattanooga on account of unpaid taxes; and

WHEREAS, said property has been appraised at a value of \$200.00; and

WHEREAS, The Mayor and Commissioners of the City of Chattanooga have approved an offer of \$200.00 from Leroy Scott and wife, Mary Scott.

NOW, THEREFORE, BE IT RESOLVED, that the said offer of \$200.00 be approved and the County Judge be authorized to join in a quitclaim deed of conveyance in accordance with the terms of said offer, subject to the redemption laws of the State of Tennessee.

BE IT FURTHER RESOLVED, that Hamilton County and the City of Chattanooga is authorized to proceed with the closing of the transaction and the collection of the consideration and after paying the State its share of the taxes, court costs and expenses of the sale, disburse the balance pro rata, based on the tax rates between the City of Chattanooga and Hamilton County.

BE IT FURTHER RESOLVED, that this Resolution take effect from and after its passage, the public welfare requiring it.

/s/ Richard H. Winningham
MEMBER OF THE COUNTY COUNCIL

ON MOTION of Councilman Winningham, seconded by Councilman Mayfield, the two (2) foregoing Resolutions were unanimously Adopted on a Roll Call vote, with the following members of the County Council being present and voting "Aye": Councilman Mayfield, Councilman Patten, Councilman Winningham and Judge Frost. Total present-4. Absent-0.

ON MOTION of Councilman Mayfield, seconded by Councilman Patten, that the Reports of the various County Officials and County Institutions be accepted, treat same as read, approved, made a matter of record and filed. The foregoing Motion was unanimously Adopted by Acclamation. Total present-4. Absent-0. (FOR PHOTOSTATS SEE PAGES 257-A THROUGH 257-M.)

ON MOTION of Councilman Mayfield, seconded by Judge Frost, the Meeting was adjourned.

Chester L Frost

C H A I R M A N

J U L Y T E R M 1 9 7 0

STATE OF TENNESSEE)

WEDNESDAY, JULY 15, 1970

COUNTY OF HAMILTON)

BE IT REMEMBERED, That on this the 15th day of July, 1970 a Regular Meeting of the County Council was begun and held at the Courthouse, in the City of Chattanooga, when the following proceedings were had, to-wit:-

Present and presiding, the Honorable Chester L. Frost, Chairman.

The County Court Clerk called the Roll of the County Council, and the following, constituting a Quorum, answered to their names: Councilman Mayfield, Councilman Patten, Councilman Winningham and Judge Frost. Total present-4. Absent-0.

ON MOTION of Councilman Mayfield, seconded by Councilman Patten, to dispense with the reading of the Minutes of the previous meeting, treat same as read, approved, made a matter of record and filed. The foregoing Motion was unanimously Adopted by Acclamation. Total present-4. Absent-0.

ON MOTION of Judge Frost, seconded by Councilman Winningham, to assure the Erlanger Hospital Board that the Hamilton County Council will provide an additional amount of \$233,924.00 to help meet the low bid on a contract to construct a two-story addition to Erlanger Hospital. This amount will be provided at the proper time, and will be done without a tax increase. The foregoing Motion was unanimously Adopted by Acclamation. Total present-4. Absent-0.

ON MOTION of Councilman Mayfield to Adopt Resolution to Rezone (#41-Mr. Martin). Said Motion died for lack of a second.

ON MOTION of Councilman Winningham, seconded by Councilman Mayfield, to defer action until the next Council Meeting on August 5, 1970, on Resolution to Rezone (#41-Mr. Martin). The foregoing Motion was unanimously Adopted by Acclamation. Total present-4. Absent-0.

RESOLUTION-TITLE-REZONING FROM LOCAL BUSINESS DISTRICT TO GENERAL BUSINESS DISTRICT A TRACT OF LAND BEING T.V.A. TRACT XCR-620. THIS TRACT IS LOCATED AT THE NORTHEAST INTERSECTION OF HIGHWAY 58 AND SOUTH ACCESS ROAD, FRONTS 300' ON THE NORTH LINE OF HIGHWAY 58, FRONTS 305' ON THE EAST LINE OF SOUTH ACCESS ROAD AND EXTENDS NORTHEASTWARDLY 298', THENCE SOUTHEASTWARDLY 169', TO THE WEST LINE OF CHICKAMAUGA AVENUE (NOT OPEN), THENCE SOUTHWESTWARDLY 163' ALONG SAID RIGHT-OF-WAY TO HIGHWAY 58, THE POINT OF BEGINNING.

BE IT RESOLVED, BY THE COUNTY COUNCIL OF HAMILTON COUNTY, TENNESSEE, IN SESSION ASSEMBLED:-

WHEREAS, Mr. Ramon G. Patterson petitioned The Chattanooga-Hamilton County Regional Planning Commission to rezone a tract of land located on Highway 58 and South Access Road, and said Planning Commission after hearing recommended that said petition

J U L Y T E R M 1 9 7 0

be approved; and

WHEREAS, Mr. Patterson requested that the County Council consider said petition and notice has been published in a newspaper in general circulation in Hamilton County that the County Council would hold a public hearing on July 15, 1970, concerning the passage of this Resolution, as required by law, and such hearing having been held.

NOW, THEREFORE, BE IT RESOLVED, BY THE COUNTY COUNCIL OF HAMILTON COUNTY, TENNESSEE, IN SESSION ASSEMBLED: That the Zoning Resolution of Hamilton County be amended to rezone from Local Business District to General Business District a tract of land being T.V.A. Tract XCR-620. This tract is located at the Northeast intersection of Highway 58 and South Access Road, fronts 300' on the North line of Highway 58, fronts 305' on the East line of South Access Road and extends Northeastwardly 298', thence Southeastwardly 169' to the West line of Chickamauga Avenue (not open), thence Southwestwardly 163' along said right-of-way to Highway 58, the point of beginning.

BE IT FURTHER RESOLVED, that this Resolution take effect from and after its passage, the public welfare requiring it.

/s/ Richard H. Winningham
MEMBER OF THE COUNTY COUNCIL

ON MOTION of Councilman Winningham, seconded by Councilman Patten, the foregoing Resolution was unanimously Adopted by Acclamation. Total present-4. Absent-0.

ON MOTION of Judge Frost, seconded by Councilman Mayfield, that Mr. William Hubbuch and Mr. Ward J. Peavy continue for another four (4) year term on the Board of Trustees at the Bork Memorial Hospital and the Hamilton County Nursing Home. The foregoing Motion was unanimously Adopted by Acclamation. Total present-4. Absent-0.

RESOLUTION-TITLE-A RESOLUTION DESIGNATING THE
CHATTANOOGA-HAMILTON COUNTY RESCUE SERVICE AS
THE RESCUE SERVICE FOR HAMILTON COUNTY, TENNESSEE.

BE IT RESOLVED, BY THE COUNTY COUNCIL OF HAMILTON COUNTY, TENNESSEE, IN SESSION ASSEMBLED:-

That the Chattanooga-Hamilton County Rescue Service be, and the same hereby is, designated as the Rescue Service for Hamilton County, Tennessee.

BE IT FURTHER RESOLVED, that this Resolution take effect from and after its passage, the public welfare requiring it.

/s/ Chester L. Frost
MEMBER OF THE COUNTY COUNCIL

ON MOTION of Judge Frost, seconded by Councilman Mayfield, the foregoing Resolution was unanimously Adopted by Acclamation. Total present-4. Absent-0.

RESOLUTION-TITLE-ACCEPTING BID OF GENERAL ELECTRIC
SUPPLY COMPANY FOR LIGHT BULBS FOR THE '70-'71
SCHOOL TERM IN THE AMOUNT OF \$2,838.86.

BE IT RESOLVED, BY THE COUNTY COUNCIL OF HAMILTON COUNTY, TENNESSEE, IN SESSION ASSEMBLED:-

WHEREAS, in response to public advertisement bids were received for the purchase

J U L Y T E R M 1 9 7 0

of light bulbs and,

WHEREAS, the bid of General Electric Supply Company was considered one of the lowest and best bids received to be split with Graybar Electric Company, Inc. as bids were identical.

NOW THEREFORE BE IT RESOLVED BY THE COUNTY COUNCIL OF HAMILTON COUNTY, TENNESSEE IN SESSION ASSEMBLED: That the Purchasing Agent is hereby authorized to accept the bid of General Electric Supply Company for light bulbs in the amount of \$2,838.86.

Same to be paid out of County General Fund.

BE IT FURTHER RESOLVED: That this resolution take effect from and after its passage, the public welfare requiring it.

/s/ Carter Patten
MEMBER OF THE COUNTY COUNCIL

RESOLUTION-TITLE-ACCEPTING BID OF GRAYBAR ELECTRIC COMPANY, INC. FOR LIGHT BULBS FOR THE '70-'71 SCHOOL TERM IN THE AMOUNT OF \$2,838.86.

BE IT RESOLVED, BY THE COUNTY COUNCIL OF HAMILTON COUNTY, TENNESSEE, IN SESSION ASSEMBLED:-

WHEREAS, in response to public advertisement bids were received for the purchase of light bulbs and,

WHEREAS, the bid of Graybar Electric Company, Inc. was considered one of the lowest and best bids received to be split with General Electric Supply Company as bids were identical.

NOW THEREFORE BE IT RESOLVED BY THE COUNTY COUNCIL OF HAMILTON COUNTY, TENNESSEE IN SESSION ASSEMBLED: That the Purchasing Agent is hereby authorized to accept the bid of Graybar Electric Company, Inc. for light bulbs in the amount of \$2,838.86.

Same to be paid out of County General Fund.

BE IT FURTHER RESOLVED: That this resolution take effect from and after its passage, the public welfare requiring it.

/s/ Carter Patten
MEMBER OF THE COUNTY COUNCIL

ON MOTION of Councilman Patten, seconded by Councilman Winningham, the foregoing two (2) Resolutions were unanimously Adopted on a Roll Call vote, with the following members of the County Council being present and voting "Aye": Councilman Mayfield, Councilman Patten, Councilman Winningham and Judge Frost. Total present-4. Total absent-0.

RESOLUTION-TITLE-AUTHORITY TO ACCEPT OFFER OF JIM BUFFINGTON AND WIFE, DORIS J. BUFFINGTON TO PURCHASE LOT 160 AND LOT 162, WHITE CITY, WARD 13, REEVES TAX #150-12-4 AND #150-12-6, AS SHOWN IN PLAT BOOK 6, PAGE #39, IN THE REGISTER'S OFFICE OF HAMILTON COUNTY, TENNESSEE IN THE AMOUNT OF \$200.00.

J U L Y T E R M 1 9 7 0

BE IT RESOLVED, BY THE COUNTY COUNCIL OF HAMILTON COUNTY, TENNESSEE, IN
SESSION ASSEMBLED:-

WHEREAS, Lot 160 and Lot 162, White City, Ward 13, Reeves Tax #150-12-4 and #150-12-6, as shown in Plat Book 6, Page 39, in the Register's Office of Hamilton County, Tennessee was purchased by Hamilton County and the City of Chattanooga on account of unpaid taxes; and

WHEREAS, said property has been appraised at a value of \$200.00; and

WHEREAS, The Mayor and Commissioners of the City of Chattanooga have approved an offer of \$200.00 from Jim Buffington and wife, Doris J. Buffington.

NOW, THEREFORE, BE IT RESOLVED, that the said offer of \$200.00 be approved and the County Judge be authorized to join in a quitclaim deed of conveyance in accordance with the terms of said offer, subject to the redemption laws of the State of Tennessee.

BE IT FURTHER RESOLVED, that Hamilton County and the City of Chattanooga is authorized to proceed with the closing of the transaction and the collection of the consideration and after paying the State its share of the taxes, court costs and expenses of the sale, disburse the balance pro rata, based on the tax rates between the City of Chattanooga and Hamilton County.

BE IT FURTHER RESOLVED, that this Resolution take effect from and after its passage, the public welfare requiring it.

/s/ Richard H. Winningham
MEMBER OF THE COUNTY COUNCIL

RESOLUTION-TITLE-AUTHORITY TO ACCEPT OFFER OF SOUTHERN
REALTY COMPANY TO PURCHASE LOT 44, WARD 12, PICKENS #2,
AS SHOWN IN PLAT BOOK 2, PAGE 1, IN THE REGISTER'S OFFICE
OF HAMILTON COUNTY, TENNESSEE IN THE AMOUNT OF \$101.00.

BE IT RESOLVED, BY THE COUNTY COUNCIL OF HAMILTON COUNTY, TENNESSEE, IN
SESSION ASSEMBLED:-

WHEREAS, Lot 44, Ward 12, Pickens #2, as shown in Plat Book 2, Page 1, in the Register's Office of Hamilton County, Tennessee was purchased by Hamilton County and the City of Chattanooga on account of unpaid taxes; and

WHEREAS, said property has been appraised at a value of \$50.00; and

WHEREAS, The Mayor and Commissioners of the City of Chattanooga have approved an offer of \$101.00 from Southern Realty Company.

NOW, THEREFORE, BE IT RESOLVED, that the said offer of \$101.00 be approved and the County Judge be authorized to join in a quitclaim deed of conveyance in accordance with the terms of said offer, subject to the redemption laws of the State of Tennessee.

BE IT FURTHER RESOLVED, that Hamilton County and the City of Chattanooga is authorized to proceed with the closing of the transaction and the collection of the consideration and after paying the State its share of the taxes, court costs and expenses of the sale, disburse the balance pro rata, based on the tax rates between the City of Chattanooga and Hamilton County.

BE IT FURTHER RESOLVED, that this Resolution take effect from and after its

J U L Y T E R M 1 9 7 0

passage, the public welfare requiring it.

/s/ Richard H. Winningham
MEMBER OF THE COUNTY COUNCIL

RESOLUTION-TITLE-AUTHORITY TO ACCEPT OFFER OF LUTHER
McCALL TO PURCHASE LOT 57, WARD 13, WHITE CITY, AS
SHOWN IN PLAT BOOK 6, PAGE 39, REGISTER'S OFFICE OF
HAMILTON COUNTY, TENNESSEE IN THE AMOUNT OF \$373.32.

BE IT RESOLVED, BY THE COUNTY COUNCIL OF HAMILTON COUNTY, TENNESSEE, IN
SESSION ASSEMBLED:-

WHEREAS, Lot 57, Ward 13, White City, as shown in Plat Book 6, Page 39,
Register's Office of Hamilton County, Tennessee was purchased by Hamilton County and the
City of Chattanooga on account of unpaid taxes; and

WHEREAS, said property has been appraised at a value of \$300.00; and

WHEREAS, The Mayor and Commissioners of the City of Chattanooga have approved
an offer of \$373.32 from Luther McCall.

NOW, THEREFORE, BE IT RESOLVED, that the said offer of \$373.32 be approved and
the County Judge be authorized to join in a quitclaim deed of conveyance in accordance
with the terms of said offer, subject to the redemption laws of the State of Tennessee.

BE IT FURTHER RESOLVED, that Hamilton County and the City of Chattanooga is
authorized to proceed with the closing of the transaction and the collection of the con-
sideration and after paying the State its share of the taxes, court costs and expenses
of the sale, disburse the balance pro rata, based on the tax rates between the City of
Chattanooga and Hamilton County.

BE IT FURTHER RESOLVED, that this Resolution take effect from and after its
passage, the public welfare requiring it.

/s/ Richard H. Winningham
MEMBER OF THE COUNTY COUNCIL

RESOLUTION-TITLE-AUTHORITY TO ACCEPT OFFER OF SOUTHERN
GARNETTERS, INC. TO PURCHASE LOT 19, BLOCK 11, WARD 12,
ALLENS ADDITION TO MISSION PARK AS SHOWN IN PLAT BOOK 6,
PAGE 51, IN THE REGISTER'S OFFICE OF HAMILTON COUNTY,
TENNESSEE, IN THE AMOUNT OF \$301.00.

BE IT RESOLVED, BY THE COUNTY COUNCIL OF HAMILTON COUNTY, TENNESSEE, IN
SESSION ASSEMBLED:-

WHEREAS, Lot 19, Block 11, Ward 12, Allens Addition to Mission Park as shown
in Plat Book 6, Page 51, in the Register's Office of Hamilton County, Tennessee was pur-
chased by Hamilton County and the City of Chattanooga on account of unpaid taxes; and

WHEREAS, said property has been appraised at a value of \$200.00; and

WHEREAS, The Mayor and Commissioners of the City of Chattanooga have approved
an offer of \$301.00 from Southern Garnettters, Inc.

NOW, THEREFORE, BE IT RESOLVED, that the said offer of \$301.00 be approved
and the County Judge be authorized to join in a quitclaim deed of conveyance in accord-
ance with the terms of said offer, subject to the redemption laws of the State of
Tennessee.

J U L Y T E R M 1 9 7 0

BE IT FURTHER RESOLVED, that Hamilton County and the City of Chattanooga is authorized to proceed with the closing of the transaction and the collection of the consideration and after paying the State its share of the taxes, court costs and expenses of the sale, disburse the balance pro rata, based on the tax rates between the City of Chattanooga and Hamilton County.

BE IT FURTHER RESOLVED, that this Resolution take effect from and after its passage, the public welfare requiring it.

/s/ Richard H. Winningham
MEMBER OF THE COUNTY COUNCIL

RESOLUTION-TITLE-AUTHORITY TO ACCEPT OFFER OF W. C. LANE AND WIFE, GLORIA LANE TO PURCHASE LOT 13, BLOCK 213, WARD 13, E. E. LAND COMPANY ADDITION NO. 1, AS SHOWN IN PLAT BOOK 2, PAGE 22, IN THE REGISTER'S OFFICE OF HAMILTON COUNTY, TENNESSEE IN THE AMOUNT OF \$900.00.

BE IT RESOLVED, BY THE COUNTY COUNCIL OF HAMILTON COUNTY, TENNESSEE, IN SESSION ASSEMBLED:-

WHEREAS, Lot 13, Block 213, Ward 13, E. E. Land Company Addition No. 1, as shown in Plat Book 2, Page 22, in the Register's Office of Hamilton County, Tennessee was purchased by Hamilton County and the City of Chattanooga on account of unpaid taxes; and

WHEREAS, said property has been appraised at a value of \$400.00; and

WHEREAS, The Mayor and Commissioners of the City of Chattanooga have approved an offer of \$900.00 from W. C. Lane and wife, Gloria Lane.

NOW, THEREFORE, BE IT RESOLVED, that the said offer of \$900.00 be approved and the County Judge be authorized to join in a quitclaim deed of conveyance in accordance with the terms of said offer, subject to the redemption laws of the State of Tennessee.

BE IT FURTHER RESOLVED, that Hamilton County and the City of Chattanooga is authorized to proceed with the closing of the transaction and the collection of the consideration and after paying the State its share of the taxes, court costs and expenses of the sale, disburse the balance pro rata, based on the tax rates between the City of Chattanooga and Hamilton County.

BE IT FURTHER RESOLVED, that this Resolution take effect from and after its passage, the public welfare requiring it.

/s/ Richard H. Winningham
MEMBER OF THE COUNTY COUNCIL

RESOLUTION-TITLE-AUTHORITY TO ACCEPT OFFER OF LARRY EUGENE GANN AND WIFE, KATHERINE L. GANN TO PURCHASE LOTS 25 AND 26, BLOCK 22, WARD 17, C L C I R Y #1, REEVES TAX #23-9-33, AS RECORDED IN PLAT BOOK 3, PAGE 31, IN THE REGISTER'S OFFICE OF HAMILTON COUNTY, TENNESSEE IN THE AMOUNT OF \$100.00.

BE IT RESOLVED, BY THE COUNTY COUNCIL OF HAMILTON COUNTY, TENNESSEE, IN SESSION ASSEMBLED:-

WHEREAS, Lots 25 and 26, Block 22, Ward 17, C L C I Ry #1, Reeves Tax #23-9-33, as recorded in Plat Book 3, Page 31, in the Register's Office of Hamilton County,

J U L Y T E R M 1 9 7 0

Tennessee was purchased by Hamilton County and the City of Chattanooga on account of unpaid taxes; and

WHEREAS, said property has been appraised at a value of \$100.00; and

WHEREAS, The Mayor and Commissioners of the City of Chattanooga have approved an offer of \$100.00 from Larry Eugene Gann and wife, Katherine L. Gann.

NOW, THEREFORE, BE IT RESOLVED, that the said offer of \$100.00 be approved and the County Judge be authorized to join in a quitclaim deed of conveyance in accordance with the terms of said offer, subject to the redemption laws of the State of Tennessee.

BE IT FURTHER RESOLVED, that Hamilton County and the City of Chattanooga is authorized to proceed with the closing of the transaction and the collection of the consideration and after paying the State its share of the taxes, court costs and expenses of the sale, disburse the balance pro rata, based on the tax rates between the City of Chattanooga and Hamilton County.

BE IT FURTHER RESOLVED, that this Resolution take effect from and after its passage, the public welfare requiring it.

/s/ Richard H. Winningham
MEMBER OF THE COUNTY COUNCIL

RESOLUTION-TITLE-AUTHORITY TO ACCEPT OFFER OF HARREL W. ULRICH TO PURCHASE LOTS 10, 11, AND 12, WARD 15, IDLEWILD PARK, AS SHOWN IN PLAT BOOK 6, PAGE 3, IN THE REGISTER'S OFFICE OF HAMILTON COUNTY, TENNESSEE IN THE AMOUNT OF \$520.00.

BE IT RESOLVED, BY THE COUNTY COUNCIL OF HAMILTON COUNTY, TENNESSEE, IN SESSION ASSEMBLED: -

WHEREAS, Lots 10, 11 and 12, Ward 15, Idlewild Park, as shown in Plat Book 6, Page 3, in the Register's Office of Hamilton County, Tennessee was purchased by Hamilton County and the City of Chattanooga on account of unpaid taxes; and

WHEREAS, said property has been appraised at a value of \$450.00; and

WHEREAS, The Mayor and Commissioners of the City of Chattanooga have approved an offer of \$520.00 from Harrel W. Ulrich.

NOW, THEREFORE, BE IT RESOLVED, that the said offer of \$520.00 be approved and the County Judge be authorized to join in a quitclaim deed of conveyance in accordance with the terms of said offer, subject to the redemption laws of the State of Tennessee.

BE IT FURTHER RESOLVED, that Hamilton County and the City of Chattanooga is authorized to proceed with the closing of the transaction and the collection of the consideration and after paying the State its share of the taxes, court costs and expenses of the sale, disburse the balance pro rata, based on the tax rates between the City of Chattanooga and Hamilton County.

BE IT FURTHER RESOLVED, that this Resolution take effect from and after its passage, the public welfare requiring it.

/s/ Richard H. Winningham
MEMBER OF THE COUNTY COUNCIL

J U L Y T E R M 1 9 7 0

RESOLUTION-TITLE-AUTHORITY TO ACCEPT OFFER OF LUTHER MASINGILL AND WIFE, MARY MASINGILL TO PURCHASE LOTS 6, 7, AND 8, WARD 12, COCHRAN'S SUBDIVISION, AS SHOWN IN PLAT BOOK 2, PAGE 41, IN THE REGISTER'S OFFICE OF HAMILTON COUNTY, TENNESSEE IN THE AMOUNT OF \$2,051.35.

BE IT RESOLVED, BY THE COUNTY COUNCIL OF HAMILTON COUNTY, TENNESSEE, IN SESSION ASSEMBLED:-

WHEREAS, Lots 6, 7, and 8, Ward 12, Cochran's Subdivision, as shown in Plat Book 2, Page 41, in the Register's Office of Hamilton County, Tennessee was purchased by Hamilton County and the City of Chattanooga on account of unpaid taxes; and

WHEREAS, said property has been appraised at a value of \$2,000.00; and

WHEREAS, The Mayor and Commissioners of the City of Chattanooga have approved an offer of \$2,051.35 from Luther Masingill and wife, Mary Masingill.

NOW, THEREFORE, BE IT RESOLVED, that the said offer of \$2,051.35 be approved and the County Judge be authorized to join in a quitclaim deed of conveyance in accordance with the terms of said offer, subject to the redemption laws of the State of Tennessee.

BE IT FURTHER RESOLVED, that Hamilton County and the City of Chattanooga is authorized to proceed with the closing of the transaction and the collection of the consideration and after paying the State its share of the taxes, court costs and expenses of the sale, disburse the balance pro rata, based on the tax rates between the City of Chattanooga and Hamilton County.

BE IT FURTHER RESOLVED, that this Resolution take effect from and after its passage, the public welfare requiring it.

/s/ Richard H. Winningham
MEMBER OF THE COUNTY COUNCIL

RESOLUTION-TITLE-AUTHORITY TO ACCEPT OFFER OF JOHN P. HOOVER TO PURCHASE LOT 7, BLOCK 23, WARD 13, BOULEVARD PARK, AS SHOWN IN PLAT BOOK 5, PAGE 50, IN THE REGISTER'S OFFICE OF HAMILTON COUNTY, TENNESSEE IN THE AMOUNT OF \$326.00.

BE IT RESOLVED, BY THE COUNTY COUNCIL OF HAMILTON COUNTY, TENNESSEE, IN SESSION ASSEMBLED:-

WHEREAS, Lot 7, Block 23, Ward 13, Boulevard Park, as shown in Plat Book 5, Page 50, in the Register's Office of Hamilton County, Tennessee was purchased by Hamilton County and the City of Chattanooga on account of unpaid taxes; and

WHEREAS, said property has been appraised at a value of \$300.00; and

WHEREAS, The Mayor and Commissioners of the City of Chattanooga have approved an offer of \$326.00 from John P. Hoover.

NOW, THEREFORE BE IT RESOLVED, that the said offer of \$326.00 be approved and the County Judge be authorized to join in a quitclaim deed of conveyance in accordance with the terms of said offer, subject to the redemption laws of the State of Tennessee.

BE IT FURTHER RESOLVED, that Hamilton County and the City of Chattanooga is authorized to proceed with the closing of the transaction and the collection of the consideration and after paying the State its share of the taxes, court costs and expenses

J U L Y T E R M 1 9 7 0

of the sale, disburse the balance pro rata, based on the tax rates between the City of Chattanooga and Hamilton County.

BE IT FURTHER RESOLVED, that this Resolution take effect from and after its passage, the public welfare requiring it.

/s/ Richard H. Winningham
MEMBER OF THE COUNTY COUNCIL

RESOLUTION-TITLE-AUTHORITY TO ACCEPT OFFER OF
CHRISTOL D. VESS TO PURCHASE LOT PT OF 30, BLOCK
K, WARD 15, BELVOIR PLACE, REEVES TAX #96-7-23 AS
SHOWN IN PLAT BOOK 10, PAGE 37, IN THE REGISTER'S
OFFICE OF HAMILTON COUNTY, TENNESSEE IN THE AMOUNT
OF \$50.00.

BE IT RESOLVED, BY THE COUNTY COUNCIL OF HAMILTON COUNTY, TENNESSEE, IN
SESSION ASSEMBLED:-

WHEREAS, Lot Pt of 30, Block K, Ward 15, Belvoir Place, Reeves Tax #96-7-23 as shown in Plat Book 10, Page 37, in the Register's Office of Hamilton County, Tennessee was purchased by Hamilton County and the City of Chattanooga on account of unpaid taxes; and

WHEREAS, said property has been appraised at a value of \$50.00; and

WHEREAS, The Mayor and Commissioners of the City of Chattanooga have approved an offer of \$50.00 from Chrystol D. Vess.

NOW, THEREFORE, BE IT RESOLVED, that the said offer of \$50.00 be approved and the County Judge be authorized to join in a quitclaim deed of conveyance in accordance with the terms of said offer, subject to the redemption laws of the State of Tennessee.

BE IT FURTHER RESOLVED, that Hamilton County and the City of Chattanooga is authorized to proceed with the closing of the transaction and the collection of the consideration and after paying the State its share of the taxes, court costs and expenses of the sale, disburse the balance pro rata, based on the tax rates between the City of Chattanooga and Hamilton County.

BE IT FURTHER RESOLVED, that this Resolution take effect from and after its passage, the public welfare requiring it.

/s/ Richard H. Winningham
MEMBER OF THE COUNTY COUNCIL

RESOLUTION-TITLE-AUTHORITY TO ACCEPT OFFER OF CHARLES
L. RANDOLPH AND WIFE, DORIS ANN RANDOLPH TO PURCHASE
LOT 27, GLASS FARM, WARD 12, AS SHOWN IN PLAT BOOK 1,
PAGE 1, IN THE REGISTER'S OFFICE OF HAMILTON COUNTY,
TENNESSEE IN THE AMOUNT OF \$50.00.

BE IT RESOLVED, BY THE COUNTY COUNCIL OF HAMILTON COUNTY, TENNESSEE, IN
SESSION ASSEMBLED:-

WHEREAS, Lot 27, Glass Farm, Ward 12, as shown in Plat Book 1, Page 1, in the Register's Office of Hamilton County, Tennessee was purchased by Hamilton County and the City of Chattanooga on account of unpaid taxes; and

WHEREAS, said property has been appraised at a value of \$50.00; and

WHEREAS, The Mayor and Commissioners of the City of Chattanooga have approved

J U L Y T E R M 1 9 7 0

an offer of \$50.00 from Charles L. Randolph and wife, Doris Ann Randolph.

NOW, THEREFORE, BE IT RESOLVED, that the said offer of \$50.00 be approved and the County Judge be authorized to join in a quitclaim deed of conveyance in accordance with the terms of said offer, subject to the redemption laws of the State of Tennessee.

BE IT FURTHER RESOLVED, that Hamilton County and the City of Chattanooga is authorized to proceed with the closing of the transaction and the collection of the consideration and after paying the State its share of the taxes, court costs and expenses of the sale, disburse the balance pro rata, based on the tax rates between the City of Chattanooga and Hamilton County.

BE IT FURTHER RESOLVED, that this Resolution take effect from and after its passage, the public welfare requiring it.

/s/ Richard H. Winningham
MEMBER OF THE COUNTY COUNCIL

RESOLUTION-TITLE-AUTHORITY TO ACCEPT OFFER OF JUNE F. HOOD AND WIFE, PAULINE J. HOOD TO PURCHASE LOT 377, WARD 13, CLIFTON HILLS NO. 2, AS SHOWN IN PLAT BOOK 6, PAGE 16, IN THE REGISTER'S OFFICE OF HAMILTON COUNTY, TENNESSEE IN THE AMOUNT OF \$ 623.39.

BE IT RESOLVED, BY THE COUNTY COUNCIL OF HAMILTON COUNTY, TENNESSEE, IN SESSION ASSEMBLED:-

WHEREAS, Lot 377, Ward 13, Clifton Hills No. 2, as shown in Plat Book 6, Page 16, in the Register's Office of Hamilton County, Tennessee was purchased by Hamilton County and the City of Chattanooga on account of unpaid taxes; and

WHEREAS, said property has been appraised at a value of \$300.00; and

WHEREAS, The Mayor and Commissioners of the City of Chattanooga have approved an offer of \$623.39 from June F. Hood and wife, Pauline J. Hood.

NOW, THEREFORE, BE IT RESOLVED, that the said offer of \$623.39 be approved and the County Judge be authorized to join in a quitclaim deed of conveyance in accordance with the terms of said offer, subject to the redemption laws of the State of Tennessee.

BE IT FURTHER RESOLVED, that Hamilton County and the City of Chattanooga is authorized to proceed with the closing of the transaction and the collection of the consideration and after paying the State its share of the taxes, court costs and expenses of the sale, disburse the balance pro rata, based on the tax rates between the City of Chattanooga and Hamilton County.

BE IT FURTHER RESOLVED, that this Resolution take effect from and after its passage, the public welfare requiring it.

/s/ Richard H. Winningham
MEMBER OF THE COUNTY COUNCIL

RESOLUTION-TITLE-AUTHORITY TO ACCEPT OFFER OF DORIS ANN PITTS TO PURCHASE LOT W25 OF 123, BLOCK 19, A. P. NO. 1, AS SHOWN IN PLAT BOOK 3, PAGE 8, IN THE REGISTER'S OFFICE OF HAMILTON COUNTY, TENNESSEE IN THE AMOUNT OF \$50.00.

BE IT RESOLVED, BY THE COUNTY COUNCIL OF HAMILTON COUNTY, TENNESSEE, IN SESSION ASSEMBLED:-

J U L Y T E R M 1 9 7 0

WHEREAS, Lot W25 of 123, Block 19, A. P. No. 1, as shown in Plat Book 3, Page 8, in the Register's Office, of Hamilton County, Tennessee was purchased by Hamilton County and the City of Chattanooga on account of unpaid taxes; and

WHEREAS, said property has been appraised at a value of \$50.00; and

WHEREAS, The Mayor and Commissioners of the City of Chattanooga have approved an offer of \$50.00 from Doris Ann Pitts.

NOW, THEREFORE, BE IT RESOLVED, that the said offer of \$50.00 be approved and the County Judge be authorized to join in a quitclaim deed of conveyance in accordance with the terms of said offer, subject to the redemption laws of the State of Tennessee.

BE IT FURTHER RESOLVED, that Hamilton County and the City of Chattanooga is authorized to proceed with the closing of the transaction and the collection of the consideration and after paying the State its share of the taxes, court costs and expenses of the sale, disburse the balance pro rata, based on the tax rates between the City of Chattanooga and Hamilton County.

BE IT FURTHER RESOLVED, that this Resolution take effect from and after its passage, the public welfare requiring it.

/s/ Richard H. Winningham
MEMBER OF THE COUNTY COUNCIL

RESOLUTION-TITLE-AUTHORITY TO ACCEPT OFFER OF
ROBERT C. COX AND WIFE, VIRGINIA F. COX TO
PURCHASE LOTS 180 AND 181, WHITE CITY, WARD 13,
AS SHOWN IN PLAT BOOK 6, PAGE 39, IN THE REGIS-
TER'S OFFICE OF HAMILTON COUNTY, TENNESSEE IN
THE AMOUNT OF \$725.52

BE IT RESOLVED, BY THE COUNTY COUNCIL OF HAMILTON COUNTY, TENNESSEE, IN
SESSION ASSEMBLED:-

WHEREAS, Lots 180 and 181, White City, Ward 13, as shown in Plat Book 6, Page 39, in the Register's Office of Hamilton County, Tennessee was purchased by Hamilton County and the City of Chattanooga on account of unpaid taxes; and

WHEREAS, said property has been appraised at a value of \$700.00; and

WHEREAS, The Mayor and Commissioners of the City of Chattanooga have approved an offer of \$725.52 from Robert C. Cox and wife, Virginia F. Cox.

NOW, THEREFORE, BE IT RESOLVED, that the said offer of \$752.52 be approved and the County Judge be authorized to join in a quitclaim deed of conveyance in accordance with the terms of said offer, subject to the redemption laws of the State of Tennessee.

BE IT FURTHER RESOLVED, that Hamilton County and the City of Chattanooga is authorized to proceed with the closing of the transaction and the collection of the consideration and after paying the State its share of the taxes, court costs and expenses of the sale, disburse the balance pro rata, based on the tax rates between the City of Chattanooga and Hamilton County.

BE IT FURTHER RESOLVED, that this Resolution take effect from and after its passage, the public welfare requiring it.

/s/ Richard H. Winningham
MEMBER OF THE COUNTY COUNCIL

J U L Y T E R M 1 9 7 0

RESOLUTION-TITLE-AUTHORITY TO ACCEPT OFFER OF WILLIAM G. POWELL TO PURCHASE LOT E25 OF 18, W25 OF 19, SOUTH IDLEWILD SUBDIVISION, AS SHOWN IN PLAT BOOK 6, PAGE 3, IN THE REGISTER'S OFFICE OF HAMILTON COUNTY, TENNESSEE IN THE AMOUNT OF \$51.01.

BE IT RESOLVED, BY THE COUNTY COUNCIL OF HAMILTON COUNTY, TENNESSEE, IN SESSION ASSEMBLED:-

WHEREAS, Lot E25 of 18, W 25 of 19, South Idlewild Subdivision, as shown in Plat Book 6, Page 3, in the Register's Office of Hamilton County, Tennessee was purchased by Hamilton County and the City of Chattanooga on account of unpaid taxes; and

WHEREAS, said property has been appraised at a value of \$50.00; and

WHEREAS, The Mayor and Commissioners of the City of Chattanooga have approved an offer of \$51.01 from William G. Powell.

NOW, THEREFORE, BE IT RESOLVED, that the said offer of \$51.01 be approved and the County Judge be authorized to join in a quitclaim deed of conveyance in accordance with the terms of said offer, subject to the redemption laws of the State of Tennessee.

BE IT FURTHER RESOLVED, that Hamilton County and the City of Chattanooga is authorized to proceed with the closing of the transaction and the collection of the consideration and after paying the State its share of the taxes, court costs and expenses of the sale, disburse the balance pro rata, based on the tax rates between the City of Chattanooga and Hamilton County.

BE IT FURTHER RESOLVED, that this Resolution take effect from and after its passage, the public welfare requiring it.

/s/ Richard H. Winningham
MEMBER OF THE COUNTY COUNCIL

RESOLUTION-TITLE-AUTHORITY TO ACCEPT OFFER OF ERNEST F. TURNER AND WIFE, CLARA R. TURNER, TO PURCHASE LOTS 254 AND 255, WARD 13, PT. CEDAR HILLS #2, AS SHOWN IN PLAT BOOK 6, PAGE 54, IN THE REGISTER'S OFFICE OF HAMILTON COUNTY, TENNESSEE IN THE AMOUNT OF \$312.00.

BE IT RESOLVED, BY THE COUNTY COUNCIL OF HAMILTON COUNTY, TENNESSEE, IN SESSION ASSEMBLED:-

WHEREAS, Lots 254 and 255, Ward 13, Pt. Cedar Hills #2, as shown in Plat Book 6, Page 54, in the Register's Office of Hamilton County, Tennessee was purchased by Hamilton County and the City of Chattanooga on account of unpaid taxes; and

WHEREAS, said property has been appraised at a value of \$250.00; and

WHEREAS, The Mayor and Commissioners of the City of Chattanooga have approved an offer of \$312.00 from Ernest F. Turner and wife, Clara R. Turner.

NOW, THEREFORE, BE IT RESOLVED, that the said offer of \$312.00 be approved and the County Judge be authorized to join in a quitclaim deed of conveyance in accordance with the terms of said offer, subject to the redemption Laws of the State of Tennessee.

BE IT FURTHER RESOLVED, that Hamilton County and the City of Chattanooga is authorized to proceed with the closing of the transaction and the collection of the consideration and after paying the State its share of the taxes, court costs and expenses

J U L Y T E R M 1 9 7 0

of the sale, disburse the balance pro rata, based on the tax rates between the City of Chattanooga and Hamilton County.

BE IT FURTHER RESOLVED, that this Resolution take effect from and after its passage, the public welfare requiring it.

/s/ Richard H. Winningham
MEMBER OF THE COUNTY COUNCIL

RESOLUTION-TITLE-AUTHORITY TO ACCEPT OFFER OF SOUTHERN REALTY COMPANY TO PURCHASE LOT 24, WARD 12, PICKENS #1, AS SHOWN IN PLAT BOOK 2, PAGE 1, IN THE REGISTER'S OFFICE OF HAMILTON COUNTY, TENNESSEE IN THE AMOUNT OF \$102.00.

BE IT RESOLVED, BY THE COUNTY COUNCIL OF HAMILTON COUNTY, TENNESSEE, IN SESSION ASSEMBLED:-

WHEREAS, Lot 24, Ward 12, Pickens #1, as shown in Plat Book 2, Page 1, in the Register's Office of Hamilton County, Tennessee was purchased by Hamilton County and the City of Chattanooga on account of unpaid taxes; and

WHEREAS, said property has been appraised at a value of \$100.00; and

WHEREAS, The Mayor and Commissioners of the City of Chattanooga have approved an offer of \$102.00 from Southern Realty Company.

NOW, THEREFORE, BE IT RESOLVED, that the said offer of \$102.00 be approved and the County Judge be authorized to join in a quitclaim deed of conveyance in accordance with the terms of said offer, subject to the redemption laws of the State of Tennessee.

BE IT FURTHER RESOLVED, that Hamilton County and the City of Chattanooga is authorized to proceed with the closing of the transaction and the collection of the consideration and after paying the State its share of the taxes, court costs and expenses of the sale, disburse the balance pro rata, based on the tax rates between the City of Chattanooga and Hamilton County.

BE IT FURTHER RESOLVED, that this Resolution take effect from and after its passage, the public welfare requiring it.

/s/ Richard H. Winningham
MEMBER OF THE COUNTY COUNCIL

RESOLUTION-TITLE-AUTHORITY TO ACCEPT OFFER OF CARTER H. EVANS TO PURCHASE LOT 119, MONTAGUES ADDITION NO. 2, CEDAR HILLS ADDITION, AS SHOWN IN PLAT BOOK 6, PAGE 19, IN THE REGISTER'S OFFICE OF HAMILTON COUNTY, TENNESSEE, IN THE AMOUNT OF \$626.00.

BE IT RESOLVED, BY THE COUNTY COUNCIL OF HAMILTON COUNTY, TENNESSEE, IN SESSION ASSEMBLED:-

WHEREAS, Lot 119, Montagues Addition No. 2 Cedar Hills Addition, as shown in Plat Book 6, Page 19, in the Register's Office of Hamilton County, Tennessee was purchased by Hamilton County and the City of Chattanooga on account of unpaid taxes; and

WHEREAS, said property has been appraised at a value of \$300.00; and

WHEREAS, The Mayor and Commissioners of the City of Chattanooga have approved an offer of \$626.00 from Carter H. Evans.

J U L Y T E R M 1 9 7 0

NOW, THEREFORE, BE IT RESOLVED, that the said offer of \$626.00 be approved and the County Judge be authorized to join in a quitclaim deed of conveyance in accordance with the terms of said offer, subject to the redemption laws of the State of Tennessee.

BE IT FURTHER RESOLVED, that Hamilton County and the City of Chattanooga is authorized to proceed with the closing of the transaction and the collection of the consideration and after paying the State its share of the taxes, court costs and expenses of the sale, disburse the balance pro rata, based on the tax rates between the City of Chattanooga and Hamilton County.

BE IT FURTHER RESOLVED, that this Resolution take effect from and after its passage, the public welfare requiring it.

/s/ Richard H. Winningham
MEMBER OF THE COUNTY COUNCIL

RESOLUTION-TITLE-AUTHORITY TO ACCEPT OFFER OF MARY B. CARTER TO PURCHASE A LOT SITUATED ON THE WEST SIDE OF MISSIONARY RIDGE AND DESCRIBED AS LOT B, WARD 12, NOTTINGHAMS CREST VIEW, REEVES TAX #36-4-2 IN THE OFFICE OF THE ASSESSOR OF PROPERTY FOR HAMILTON COUNTY, TENNESSEE IN THE AMOUNT OF \$151.26.

BE IT RESOLVED, BY THE COUNTY COUNCIL OF HAMILTON COUNTY, TENNESSEE, IN SESSION ASSEMBLED:-

WHEREAS, A lot situated on the West side of Missionary Ridge and described as Lot B, Ward 12, Nottinghams Crest View, Reeves Tax #36-4-2 in the office of the Assessor of Property for Hamilton County, Tennessee was purchased by Hamilton County and the City of Chattanooga on account of unpaid taxes; and

WHEREAS, said property has been appraised at a value of \$100.00; and

WHEREAS, the Mayor and Commissioners of the City of Chattanooga have approved an offer of \$151.26 from Mary B. Carter.

NOW, THEREFORE, BE IT RESOLVED, that the said offer of \$151.26 be approved and the County Judge be authorized to join in a quitclaim deed of conveyance in accordance with the terms of said offer, subject to the redemption laws of the State of Tennessee.

BE IT FURTHER RESOLVED, that Hamilton County and the City of Chattanooga is authorized to proceed with the closing of the transaction and the collection of the consideration and after paying the State its share of the taxes, court costs and expenses of the sale, disburse the balance pro rata, based on the tax rates between the City of Chattanooga and Hamilton County.

BE IT FURTHER RESOLVED, that this Resolution take effect from and after its passage, the public welfare requiring it.

/s/ Richard H. Winningham
MEMBER OF THE COUNTY COUNCIL

RESOLUTION-TITLE-AUTHORITY TO ACCEPT OFFER OF RALPH WILSON AND WIFE, ELLA WILSON TO PURCHASE LOTS 146 THROUGH 149, WARD 12, WHITE CITY, REEVES TAX #150-5-13, AS SHOWN IN PLAT BOOK 6, PAGE 39, REGISTER'S OFFICE OF HAMILTON COUNTY, TENNESSEE, IN THE AMOUNT OF \$500.00.

BE IT RESOLVED, BY THE COUNTY COUNCIL OF HAMILTON COUNTY, TENNESSEE, IN SESSION ASSEMBLED:-

J U L Y T E R M 1 9 7 0

WHEREAS, Lots 146 through 149, Ward 13, White City, Reeves Tax #150-5-13, as shown in Plat Book 6, Page 39, Register's Office of Hamilton County, Tennessee was purchased by Hamilton County and the City of Chattanooga on account of unpaid taxes; and

WHEREAS, said property has been appraised at a value of \$500.00; and

WHEREAS, the Mayor and Commissioners of the City of Chattanooga have approved an offer of \$500.00 from Ralph Wilson and wife, Ella Wilson.

NOW, THEREFORE, BE IT RESOLVED, that the said offer of \$500.00 be approved and the County Judge be authorized to join in a quitclaim deed of conveyance in accordance with the terms of said offer, subject to the redemption laws of the State of Tennessee.

BE IT FURTHER RESOLVED, that Hamilton County and the City of Chattanooga is authorized to proceed with the closing of the transaction and the collection of the consideration and after paying the State its share of the taxes, court costs and expenses of the sale, disburse the balance pro rata, based on the tax rates between the City of Chattanooga and Hamilton County.

BE IT FURTHER RESOLVED, that this Resolution take effect from and after its passage, the public welfare requiring it.

/s/ Richard H. Winningham
MEMBER OF THE COUNTY COUNCIL

RESOLUTION-TITLE-AUTHORITY TO ACCEPT OFFER OF WILLIAM G. KELLERHALS AND WIFE, FAIRIE W. KELLERHALS TO PURCHASE LOT 13, BLOCK 4, OGDEN-BUSHNELL, GILES & HULSE, RESUB-DIVISION OF LOT 4, NORMAL PARK, AS SHOWN IN PLAT BOOK 6, PAGE 41 IN THE REGISTER'S OFFICE OF HAMILTON COUNTY, TENNESSEE IN THE AMOUNT OF \$50.00.

BE IT RESOLVED, BY THE COUNTY COUNCIL OF HAMILTON COUNTY, TENNESSEE, IN SESSION ASSEMBLED:-

WHEREAS, Lot 13, Block 4, Ogden-Bushnell, Giles & Hulse, Resubdivision of Lot 4, Normal Park, as shown in Plat Book 6, Page 41 in the Register's Office of Hamilton County, Tennessee was purchased by Hamilton County and the City of Chattanooga on account of unpaid taxes; and

WHEREAS, said property has been appraised at a value of \$50.00; and

WHEREAS, the Mayor and Commissioners of the City of Chattanooga have approved an offer of \$50.00 from William G. Kellerhals and wife, Fairie W. Kellerhals.

NOW, THEREFORE, BE IT RESOLVED, that the said offer of \$50.00 be approved and the County Judge be authorized to join in a quitclaim deed of conveyance in accordance with the terms of said offer, subject to the redemption laws of the State of Tennessee.

BE IT FURTHER RESOLVED, that Hamilton County and the City of Chattanooga is authorized to proceed with the closing of the transaction and the collection of the consideration and after paying the State its share of the taxes, court costs and expenses of the sale, disburse the balance pro rata, based on the tax rates between the City of Chattanooga and Hamilton County.

BE IT FURTHER RESOLVED, that this Resolution take effect from and after its passage, the public welfare requiring it.

/s/ Richard H. Winningham
MEMBER OF THE COUNTY COUNCIL

J U L Y T E R M 1 9 7 0

RESOLUTION-TITLE-AUTHORITY TO ACCEPT OFFER OF HAROLD L. MILLER AND WIFE, MARY H. MILLER TO PURCHASE LOT 36, HIXSON HEIGHTS SUBDIVISION AS SHOWN IN PLAT BOOK 12, PAGE 22 IN THE REGISTER'S OFFICE OF HAMILTON COUNTY, TENNESSEE IN THE AMOUNT OF \$300.00.

BE IT RESOLVED, BY THE COUNTY COUNCIL OF HAMILTON COUNTY, TENNESSEE, IN SESSION ASSEMBLED:-

WHEREAS, Lot 36, Hixson Heights Subdivision as shown in Plat Book 12, Page 22 in the Register's Office of Hamilton County, Tennessee was purchased by Hamilton County on account of unpaid taxes; and

WHEREAS, the property has been appraised at a value of \$300.00; and

WHEREAS, Hamilton County has received an offer of \$300.00 from Harold L. Miller and wife, Mary H. Miller.

NOW, THEREFORE, BE IT RESOLVED, that the said offer of \$300.00 be approved and the County Judge be authorized to execute a quitclaim deed of conveyance in accordance with the terms of said offer, subject to the redemption laws of the State of Tennessee.

BE IT FURTHER RESOLVED, that the County Judge is authorized to proceed with the closing of the transaction and the collection of the consideration and after paying the state its share of the taxes, court costs and expenses of the sale, disburse the balance pro rata, based on the tax rate of Hamilton County.

BE IT FURTHER RESOLVED, that this Resolution take effect from and after its passage, the public welfare requiring it.

/s/ Richard H. Winningham
MEMBER OF THE COUNTY COUNCIL

RESOLUTION-TITLE-AUTHORITY TO ACCEPT OFFER OF LORET MILLS, INC. TO PURCHASE GLASS SUBDIVISION, A LOT BEGINNING AT A POINT 150 FEET, MORE OR LESS, FROM THE SOUTHEAST CORNER OF WILLIAMS AND MAIN STREETS, THENCE TO THE SOUTH SIDE OF THE INTERSECTION OF AN ALLEY WITH WILLIAMS STREET, THENCE EASTWARDLY 80 FEET, MORE OR LESS, TO A POINT, THENCE SOUTHWARDLY 31 FEET, MORE OR LESS AND PARALLEL TO WILLIAMS STREET TO A POINT, THENCE WESTWARDLY 80 FEET, MORE OR LESS AND PARALLEL TO SAID ALLEY TO A POINT ON THE EASTERN SIDE OF WILLIAMS STREET, THENCE NORTHWARDLY 31 FEET, MORE OR LESS TO THE POINT OF BEGINNING AND BEING THE SAME PROPERTY CONVEYED TO JOE V. WILLIAMS, JR., TRUSTEE, BY MRS. NANNIE W. DAVIS BY DEED REGISTERED IN BOOK 1341, PAGE 508 IN THE REGISTER'S OFFICE, HAMILTON COUNTY, TENNESSEE, DESCRIBED AS LOT C7W, BLOCK P, GLASS, WARD 5, REEVES TAX #101-18-15, IN THE OFFICE OF THE ASSESSOR OF PROPERTY FOR HAMILTON COUNTY, TENNESSEE IN THE AMOUNT OF \$1,000.00.

BE IT RESOLVED, BY THE COUNTY COUNCIL OF HAMILTON COUNTY, TENNESSEE, IN SESSION ASSEMBLED:-

WHEREAS, Glass Subdivision, a lot beginning at a point 150 feet, more or less, from the Southeast corner of Williams and Main Streets, thence to the South side of the intersection of an alley with Williams Street, thence Eastwardly 80 feet, more or less, to a point, thence Southwardly 31 feet, more or less and parallel to Williams Street to a point, thence Westwardly 80 feet, more or less and parallel to said alley to a point on the Eastern side of Williams Street, thence Northwardly 31 feet, more or less to the point of beginning and being the same property conveyed to Joe V. Williams, Jr., Trustee

J U L Y T E R M 1 9 7 0

by Mrs. Nannie W. Davis by deed registered in Book 1341, Page 508 in the Register's Office, Hamilton County, Tennessee, described as Lot C7W, Block P, Glass, Ward 5, Reeves Tax #101-18-15, in the office of the Assessor of Property for Hamilton County, Tennessee was purchased by Hamilton County and the City of Chattanooga on account of unpaid taxes; and

WHEREAS, said property has been appraised at a value of \$1,000.00; and

WHEREAS, The Mayor and Commissioners of the City of Chattanooga have approved an offer of \$1,000.00 from Loret Mills, Inc.

NOW, THEREFORE, BE IT RESOLVED, that the said offer of \$1,000.00 be approved and the County Judge be authorized to join in a quitclaim deed of conveyance in accordance with the terms of said offer, subject to the redemption laws of the State of Tennessee.

BE IT FURTHER RESOLVED, that Hamilton County and the City of Chattanooga is authorized to proceed with the closing of the transaction and the collection of the consideration and after paying the State its share of the taxes, court costs and expenses of the sale, disburse the balance pro rata, based on the tax rates between the City of Chattanooga and Hamilton County.

BE IT FURTHER RESOLVED, that this Resolution take effect from and after its passage, the public welfare requiring it.

/s/ Richard H. Winningham
MEMBER OF THE COUNTY COUNCIL

RESOLUTION-TITLE-AUTHORITY TO ACCEPT OFFER OF SOUTHERN REALTY COMPANY TO PURCHASE LOT 43, WARD 12, J. W. PICKENS SUBDIVISION, AS SHOWN IN PLAT BOOK 2, PAGE 1, IN THE REGISTER'S OFFICE OF HAMILTON COUNTY, TENNESSEE IN THE AMOUNT OF \$102.00.

BE IT RESOLVED, BY THE COUNTY COUNCIL OF HAMILTON COUNTY, TENNESSEE, IN SESSION ASSEMBLED:-

WHEREAS, Lot 43, Ward 12, J. W. Pickens Subdivision, as shown in Plat Book 2, Page 1, in the Register's Office of Hamilton County, Tennessee was purchased by Hamilton County and the City of Chattanooga on account of unpaid taxes; and

WHEREAS, said property has been appraised at a value of \$50.00; and

WHEREAS, The Mayor and Commissioners of the City of Chattanooga have approved an offer of \$102.00 from Southern Realty Company.

NOW, THEREFORE, BE IT RESOLVED, that the said offer of \$102.00 be approved and the County Judge be authorized to join in a quitclaim deed of conveyance in accordance with the terms of said offer, subject to the redemption laws of the State of Tennessee.

BE IT FURTHER RESOLVED, that Hamilton County and the City of Chattanooga is authorized to proceed with the closing of the transaction and the collection of the consideration and after paying the State its share of the taxes, court costs and expenses of the sale, disburse the balance pro rata, based on the tax rates between the City of Chattanooga and Hamilton County.

BE IT FURTHER RESOLVED, that this Resolution take effect from and after its passage, the public welfare requiring it.

/s/ Richard H. Winningham
MEMBER OF THE COUNTY COUNCIL

J U L Y T E R M 1 9 7 0

ON MOTION of Councilman Winningham, seconded by Councilman Patten, the twenty-four (24) foregoing Resolutions were unanimously Adopted on a Roll Call vote, with the following members of the County Council being present and voting "Aye": Councilman Mayfield, Councilman Patten, Councilman Winningham and Judge Frost. Total present-4. Absent-0.

ON MOTION of Councilman Mayfield, seconded by Judge Frost, the Meeting was adjourned.

Chester L. Frost

C H A I R M A N

AUGUST TERM 1970

STATE OF TENNESSEE)

WEDNESDAY, AUGUST 5, 1970

COUNTY OF HAMILTON)

BE IT REMEMBERED, That on this the 5th day of August, 1970 a Regular Meeting of the County Council was begun and held at the Courthouse, in the City of Chattanooga, when the following proceedings were had, to-wit:-

Present and presiding, the Honorable Chester L. Frost, Chairman.

The County Court Clerk called the Roll of the County Council, and the following, constituting a Quorum, answered to their names: Councilman Mayfield, Councilman Patten, Councilman Winningham and Judge Frost. Total present-4. Absent-0.

ON MOTION of Councilman Mayfield, seconded by Councilman Patten, to dispense with the reading of the minutes of the previous meeting, treat same as read, approved, made a matter of record and filed. The foregoing Motion was unanimously Adopted by Acclamation. Total present-4. Absent-0.

ON MOTION of Judge Frost, seconded by Councilman Winningham, to defer action on Resolution to Rezone (#41-John & James B. Martin) until August 19, 1970. The foregoing Motion was unanimously Adopted by Acclamation. Total present-4. Absent-0.

RESOLUTION-TITLE-REZONING FROM AGRICULTURAL AND RURAL RESIDENTIAL DISTRICTS TO URBAN RESIDENTIAL DISTRICT A TRACT OF LAND BEING A PART OF THE SOUTHEAST QUARTER OF SECTION 21, TOWNSHIP 4, RANGE 3, WEST OF THE BASIS LINE, OCOEE DISTRICT. THIS TRACT IS LOCATED SOME 2400' SOUTHEAST OF THE SOUTH LINE OF RAMSEY ROAD, FRONTS 505' ON THE NORTH LINE OF HARRISON BAY ROAD, AND EXTENDS NORTHEASTWARDLY ALONG THE EASTERN LINE OF SECTION 21 FOR 775', THENCE NORTHWESTWARDLY AT A RIGHT ANGLE FOR 400', THENCE SOUTHWESTWARDLY FOR 390' TO THE NORTHERN LINE OF HARRISON BAY ROAD, THE POINT OF BEGINNING.

BE IT RESOLVED, BY THE COUNTY COUNCIL OF HAMILTON COUNTY, TENNESSEE, IN SESSION ASSEMBLED:-

WHEREAS, Mr. Gene T. Reese petitioned The Chattanooga-Hamilton County Regional Planning Commission to rezone a tract of land on Ramsey Road and Harrison Bay Road, and said Planning Commission after hearing recommended that said petition be approved; and

WHEREAS, Mr. Reese requested that the County Council consider said petition and notice has been published in a newspaper in general circulation in Hamilton County that the County Council would hold a public hearing on August 5, 1970, concerning the passage of this Resolution, as required by law, and such hearing having been held.

NOW, THEREFORE, BE IT RESOLVED, BY THE COUNTY COUNCIL OF HAMILTON COUNTY, TENNESSEE, IN SESSION ASSEMBLED: That the Zoning Resolution of Hamilton County be amended to rezone from Agricultural and Rural Residential Districts to Urban Residential District a tract of land being a part of the Southeast Quarter of Section 21, Township 4, Range 3, West of the Basis Line, Ocoee District. This tract is located some 2400' Southeast of the South line of Ramsey Road, fronts 505' on the North line of Harrison Bay

AUGUST TERM 1970

Road, and extends Northeastwardly along the Eastern line of Section 21 for 775', thence Northwestwardly at a right angle for 400', thence Southwestwardly for 390' to the Northern line of Harrison Bay Road, the point of beginning.

BE IT FURTHER RESOLVED, that this Resolution take effect from and after its passage, the public welfare requiring it.

/s/ Richard H. Winningham
MEMBER OF THE COUNTY COUNCIL

ON MOTION of Councilman Winningham, seconded by Councilman Patten, the foregoing Resolution was unanimously Adopted by Acclamation. Total present-4. Absent-0.

RESOLUTION-TITLE-REZONING FROM AGRICULTURAL DISTRICT TO RURAL RESIDENTIAL DISTRICT A TRACT OF LAND BEING PART OF THE NORTH 40 ACRES OF LOT 5 OF THE SEVIER LOVELADY LANDS. THIS TRACT IS LOCATED SOME 1410' NORTHEAST OF THRASHER PIKE BEING SOME 150' SOUTHEAST OF AND PARALLEL WITH GANN ROAD FOR 837.94', AND EXTENDS SOUTHEASTWARDLY FOR 1890.84', THENCE SOUTHWESTWARDLY AT A RIGHT ANGLE FOR 876.36', THENCE NORTHWESTWARDLY AT A RIGHT ANGLE FOR 1670.66' TO A POINT 150' SOUTHEAST OF GANN ROAD, THE POINT OF BEGINNING. (BALANCE OF TRACT WHICH CONSISTS OF 837.94' FRONTAGE ON GANN ROAD IS WITHIN THE CORPORATE LIMITS OF SODDY-DAISY.)

BE IT RESOLVED, BY THE COUNTY COUNCIL OF HAMILTON COUNTY, TENNESSEE, IN SESSION ASSEMBLED:-

WHEREAS, Mr. Tommy Lewis Baker petitioned The Chattanooga-Hamilton County Regional Planning Commission to rezone a tract of land on Thrasher Pike and Gann Road, and said Planning Commission after hearing recommended that said petition be approved; and

WHEREAS, Mr. Baker requested that the County Council consider said petition and notice has been published in a newspaper in general circulation in Hamilton County that the County Council would hold a public hearing on August 5, 1970, concerning the passage of this Resolution, as required by law, and such hearing having been held.

NOW, THEREFORE, BE IT RESOLVED, BY THE COUNTY COUNCIL OF HAMILTON COUNTY, TENNESSEE, IN SESSION ASSEMBLED: That the Zoning Resolution of Hamilton County be amended to rezone from Agricultural District to Rural Residential District a tract of land being part of the North 40 acres of Lot 5 of the Sevier Lovelady Lands. This tract is located some 1410' Northeast of Thrasher Pike some 150' Southeast of and parallel with Gann Road for 837.94', and extends Southeastwardly for 1890.84', thence Southwestwardly at a right angle for 876.36', thence Northwestwardly at a right angle for 1670.66' to a point 150' Southeast of Gann Road, the point of beginning. (Balance of tract which consists of 837.94' frontage on Gann Road is within the Corporate Limits of Soddy-Daisy).

BE IT FURTHER RESOLVED, that this Resolution take effect from and after its passage, the public welfare requiring it.

/s/ Cartter Patten
MEMBER OF THE COUNTY COUNCIL

ON MOTION of Councilman Patten, seconded by Councilman Mayfield, the foregoing Resolution was unanimously Adopted by Acclamation. Total present-4. Absent-0.

A U G U S T T E R M 1 9 7 0

RESOLUTION-TITLE-REZONING FROM RURAL RESIDENTIAL DISTRICT TO GENERAL BUSINESS DISTRICT A TRACT OF LAND BEING IN THE NORTHEAST QUARTER OF SECTION 10, TOWNSHIP 5, RANGE 3, WEST OF THE BASIS LINE, OCOEE DISTRICT. THIS TRACT IS LOCATED SOME 765' NORTH OF MAHLON DRIVE, FRONTS 31.88' ON HIGHWAY 58, AND EXTENDS NORTHEASTWARDLY 100', THENCE SOUTHEASTWARDLY 50', THENCE SOUTHWESTWARDLY 122.1' TO HIGHWAY 58, THE POINT OF BEGINNING.

BE IT RESOLVED, BY THE COUNTY COUNCIL OF HAMILTON COUNTY, TENNESSEE, IN SESSION ASSEMBLED:-

WHEREAS, The South Central Bell Telephone Company petitioned The Chattanooga-Hamilton County Regional Planning Commission to rezone a tract of land on Mahlon Drive and Highway 58 and said Planning Commission after hearing recommended that said petition be approved; and

WHEREAS, The South Central Bell Telephone Company requested that the County Council consider said petition and notice has been published in a newspaper in general circulation in Hamilton County that the County Council would hold a public hearing on August 5, 1970, concerning the passage of this Resolution, as required by law, and such hearing having been held.

NOW, THEREFORE, BE IT RESOLVED, BY THE COUNTY COUNCIL OF HAMILTON COUNTY, TENNESSEE, IN SESSION ASSEMBLED: That the Zoning Resolution of Hamilton County be amended to rezone from Rural Residential District to General Business District a tract of land being in the Northeast Quarter of Section 10, Township 5, Range 3, West of the Basis Line, Ocoee District. This tract is located some 765' North of Mahlon Drive, fronts 31.88' on Highway 58, and extends Northeastwardly 100', thence Southeastwardly 50', thence Southwestwardly 122.1' to Highway 58, the point of beginning.

BE IT FURTHER RESOLVED, that this Resolution take effect from and after its passage, the public welfare requiring it.

/s/ Jack D. Mayfield
MEMBER OF THE COUNTY COUNCIL

ON MOTION of Councilman Mayfield, seconded by Councilman Patten, the foregoing Resolution was unanimously Adopted by Acclamation. Total present-4. Absent-0.

RESOLUTION-TITLE-REZONING FROM RURAL RESIDENTIAL DISTRICT TO LOCAL BUSINESS DISTRICT A TRACT OF LAND BEING LOT 18, AND A PART OF LOT 19 OF THE RYALL SPRINGS SUBDIVISION. THIS TRACT IS LOCATED 780' SOUTHWEST OF THE CENTER LINE OF BANKS ROAD, FRONTS 78' ON THE EAST LINE OF EAST BRAINERD ROAD AND EXTENDS SOUTHEASTWARDLY BETWEEN PARALLEL LINES FOR 290'.

BE IT RESOLVED, BY THE COUNTY COUNCIL OF HAMILTON COUNTY, TENNESSEE, IN SESSION ASSEMBLED:-

WHEREAS, Mr. Charles Mills petitioned The Chattanooga-Hamilton County Regional Planning Commission to rezone a tract of land on Banks Road and East Briarnerd Road and said Planning Commission after hearing recommended that said petition be approved; and

WHEREAS, Mr. Mills requested that the County Council consider said petition and notice has been published in a newspaper in general circulation in Hamilton County that

AUGUST TERM 1970

the County Council would hold a public hearing on August 5, 1970, concerning the passage of this Resolution, as required by law; and such hearing having been held.

NOW, THEREFORE, BE IT RESOLVED, BY THE COUNTY COUNCIL OF HAMILTON COUNTY, TENNESSEE, IN SESSION ASSEMBLED: That the Zoning Resolution of Hamilton County be amended to rezone from Rural Residential District to Local Business District a tract of land being Lot 18, and a part of Lot 19 of the Ryall Springs Subdivision. This tract is located 780' Southwest of the center line of Banks Road, fronts 78' on the East line of East Brainerd Road and extends Southeastwardly between parallel lines for 290'.

BE IT FURTHER RESOLVED, that this Resolution take effect from and after its passage, the public welfare requiring it.

/s/ Cartter Patten
MEMBER OF THE COUNTY COUNCIL

ON MOTION of Councilman Patten, seconded by Councilman Mayfield, the foregoing Resolution was unanimously Adopted by Acclamation. Total present-4. Absent-0.

RESOLUTION-TITLE-REZONING FROM RURAL RESIDENTIAL DISTRICT TO LOCAL BUSINESS DISTRICT A TRACT OF LAND BEING A PART OF THE SOUTHWEST QUARTER OF SECTION 21, TOWNSHIP 4, RANGE 3, WEST OF THE BASIS LINE, OCOEE DISTRICT. THIS TRACT IS LOCATED AT THE SOUTHEAST INTERSECTION OF HARRISON BAY ROAD AND RAMSEY ROAD, FRONTS 335' ON THE EAST LINE OF HARRISON BAY ROAD (FORMERLY KNOWN AS BIRCHWOOD PIKE), FRONTS 135' ON THE SOUTH LINE OF RAMSEY ROAD AND EXTENDS SOUTHEASTWARDLY 365', THENCE NORTHWESTWARDLY 91' TO THE EAST LINE OF HARRISON BAY ROAD, THE POINT OF BEGINNING.

BE IT RESOLVED, BY THE COUNTY COUNCIL OF HAMILTON COUNTY, TENNESSEE, IN SESSION ASSEMBLED:-

WHEREAS, Mr. Robert L. Cooper petitioned The Chattanooga-Hamilton County Regional Planning Commission to rezone a tract of land at the intersection of Harrison Bay Road and Ramsey Road, and said Planning Commission after hearing recommended that said petition be approved; and

WHEREAS, Mr. Cooper requested that the County Council consider said petition and notice has been published in a newspaper in general circulation in Hamilton County that the County Council would hold a public hearing on August 5, 1970, concerning the passage of this Resolution, as required by law, and such hearing having been held.

NOW, THEREFORE, BE IT RESOLVED, BY THE COUNTY COUNCIL OF HAMILTON COUNTY, TENNESSEE, IN SESSION ASSEMBLED: That the Zoning Resolution of Hamilton County be amended to rezone from Rural Residential District to Local Business District a tract of land being a part of the Southwest Quarter of Section 21, Township 4, Range 3, West of the Basis Line, Ocoee District. This tract is located at the Southeast intersection of Harrison Bay Road and Ramsey Road, fronts 335' on the East line of Harrison Bay Road (formerly known as Birchwood Pike), fronts 135' on the South line of Ramsey Road and extends Southeastwardly 365', thence Northwestwardly 91' to the East line of Harrison Bay Road, the point of beginning.

BE IT FURTHER RESOLVED, that this Resolution take effect from and after its passage, the public welfare requiring it.

/s/ Richard H. Winningham
MEMBER OF THE COUNTY COUNCIL

AUGUST TERM 1970

ON MOTION of Councilman Winningham, seconded by Councilman Mayfield, the foregoing Resolution was unanimously Adopted by Acclamation. Total present-4. Absent-0.

RESOLUTION-TITLE-REZONING FROM RURAL RESIDENTIAL DISTRICT TO LOCAL BUSINESS DISTRICT A TRACT OF LAND BEING A PART OF THE S. M. MORGAN FARM. THIS TRACT IS LOCATED 416' NORTH OF THE NORTH LINE OF SOUTH MORGAN LANE, FRONTS 175' ON THE EAST LINE OF DAYTON PIKE (U. S. #27) AND EXTENDS SOUTHEASTWARDLY BETWEEN PARALLEL LINES FOR A DISTANCE OF 200'.

BE IT RESOLVED, BY THE COUNTY COUNCIL OF HAMILTON COUNTY, TENNESSEE, IN SESSION ASSEMBLED:-

WHEREAS, Mr. Arthur M. Yother and wife, Nella Dean petitioned the Chattanooga-Hamilton County Regional Planning Commission to rezone a tract of land on Morgan Lane and Dayton Pike, and said Planning Commission after hearing recommended that said petition be denied; and

WHEREAS, Mr. Yother and wife requested that the County Council consider said petition and notice has been published in a newspaper in general circulation in Hamilton County that the County Council would hold a public hearing on August 5, 1970, concerning the passage of this Resolution, as required by law, and such hearing having been held.

NOW, THEREFORE, BE IT RESOLVED, BY THE COUNTY COUNCIL OF HAMILTON COUNTY, TENNESSEE, IN SESSION ASSEMBLED: That the Zoning Resolution of Hamilton County be amended to rezone from Rural Residential District to Local Business District a tract of land being a part of the S. M. Morgan Farm. This tract is located 416' North of the North line of South Morgan Lane, fronts 175' on the East line of Dayton Pike (U. S. 27) and extends Southeastwardly between parallel lines for a distance of 200'.

BE IT FURTHER RESOLVED, that this Resolution take effect from and after its passage, the public welfare requiring it.

/s/ Cartter Patten
MEMBER OF THE COUNTY COUNCIL

ON MOTION of Councilman Patten, seconded by Councilman Winningham, the foregoing Resolution was unanimously Adopted by Acclamation. Total present-4. Absent-0.

RESOLUTION-TITLE-AUTHORITY FOR COUNTY JUDGE TO ENTER INTO SALES AGREEMENT WITH THE UNIVERSITY OF CHATTANOOGA AND TO EXECUTE WARRANTY DEED WITH CITY OF CHATTANOOGA CONVEYING JOINTLY OWNED PROPERTY KNOWN AS ENGEL STADIUM UNTO THE UNIVERSITY OF TENNESSEE FOR ONE DOLLAR, CONDITIONED UPON THE PROPERTY REVERTING TO GRANTORS IN THE EVENT GRANTEE FAILS TO COMMENCE CONSTRUCTION OF A FOOTBALL STADIUM WITHIN FIVE YEARS FROM DATE OF CONVEYANCE.

WHEREAS, the City of Chattanooga, Tennessee, a municipal corporation, and Hamilton County, a political subdivision of the State of Tennessee, jointly acquired the property commonly referred to as Engel Stadium from the Chattanooga Baseball Company, a corporation, the deed of conveyance being recorded in Book 1536, page 188, of the Register's Office of Hamilton County, Tennessee; and

WHEREAS, said city and county, acting through its duly elected administrative officials, have mutually agreed that the public interest would best be served by said

AUGUST TERM 1970

property being conveyed to the University of Tennessee for use as a football stadium; and

WHEREAS, the University of Tennessee, acting by and through its Board of Trustees, has agreed to accept said deed of conveyance with the stipulation that said property would revert to the grantors if grantee failed to commence construction of a football stadium within five years from date of conveyance.

NOW THEREFORE BE IT RESOLVED BY THE COUNTY COUNCIL IN SESSION ASSEMBLED: That the County Judge be and hereby is authorized to execute any and all necessary agreements and instruments of conveyance to effect conveyance of the property known and referred to as Engel Stadium, as more fully described in Book 1536, page 188 of the Register's Office of Hamilton County, Tennessee, unto the Board of Trustees of the University of Tennessee, said conveyance to be conditioned upon Grantee commencing construction of a football stadium within five years from the date of conveyance or said property will immediately revert to the Grantors.

BE IT FURTHER RESOLVED that this resolution take effect from and after its passage, the public welfare requiring it.

/s/ Cartter Patten
MEMBER OF THE COUNTY COUNCIL

ON MOTION of Councilman Patten, seconded by Councilman Mayfield, the foregoing Resolution was unanimously Adopted on a Roll Call vote, with the following members of the County Council being present and voting "Aye": Councilman Mayfield, Councilman Patten, Councilman Winningham and Judge Frost. Total present-4. Absent-0.

RESOLUTION-TITLE-RESOLUTION AUTHORIZING HAMILTON COUNTY, TENNESSEE, TO BORROW THE SUM OF SIX HUNDRED THOUSAND DOLLARS (\$600,000.00) OF WHICH SUM TWO HUNDRED THOUSAND DOLLARS (\$200,000.00) WILL BE BORROWED FROM AMERICAN NATIONAL BANK AND TRUST COMPANY OF CHATTANOOGA, CHATTANOOGA, TENNESSEE, TWO HUNDRED THOUSAND DOLLARS (\$200,000.00) FROM HAMILTON NATIONAL BANK OF CHATTANOOGA, CHATTANOOGA, TENNESSEE, AND TWO HUNDRED THOUSAND DOLLARS (\$200,000.00) FROM PIONEER BANK, CHATTANOOGA, TENNESSEE, SAID BORROWING TO BE UPON NOTES TO BE SIGNED BY THE COUNTY JUDGE AND THE COUNTY COURT CLERK OF SAID COUNTY WITH SEAL ATTACHED AND TO AUTHORIZE THE RENEWAL OF SUCH NOTES, IN ACCORDANCE WITH SECTIONS 5, 6 AND 7 OF CHAPTER 358 OF THE PUBLIC ACTS OF 1957 OF THE GENERAL ASSEMBLY OF THE STATE OF TENNESSEE.

BE IT RESOLVED by the County Council of Hamilton County, Tennessee, in regular session assembled on Wednesday, August 5, 1970, that:

WHEREAS, by Sections 5, 6 and 7 of Chapter 358 of the Public Acts of 1957 of the General Assembly of the State of Tennessee, Hamilton County is authorized to borrow, in its corporate capacity, money for the purpose of meeting appropriations made for the current fiscal year in anticipation of the collection of taxes and revenues of such fiscal year, in amounts not exceeding Sixty Per Cent (60%) of such appropriations, whenever, in the opinion of the County Council of said County, such borrowing is necessary; and

WHEREAS, said County Council of Hamilton County, Tennessee, finds and determines that it is necessary at this time to borrow the sum of Six Hundred Thousand Dollars (\$600,000.00) (the same not exceeding Sixty Per Cent (60%) of such appropriations) to meet appropriations made for the current fiscal year in anticipation of the collection

AUGUST TERM 1970

of taxes and revenues; and

WHEREAS, it can borrow said sum for said purpose from American National Bank and Trust Company of Chattanooga, Chattanooga, Tennessee, and Pioneer Bank, Chattanooga, Tennessee, and Hamilton National Bank of Chattanooga, Chattanooga, Tennessee, borrowing one-third of said sum from each of said Banks as hereinbelow set out on notes of Hamilton County, Tennessee, payable on or before Ninety (90) days after date of issuance and bearing interest from date of issuance at the rate of Five and One-Half Per Cent (5½%) per annum, which notes are to be executed and issued according to the terms and conditions of Sections 5, 6 and 7 of the Chapter 358 of the Public Acts of 1957 of the General Assembly of the State of Tennessee:

NOW, THEREFORE, BE IT RESOLVED by the County Council of Hamilton County, Tennessee, in regular session assembled on the 5th day of August, 1970, that said Hamilton County be and it is hereby authorized and directed to issue and sell interest bearing tax anticipation notes in the aggregate amount of Six Hundred Thousand (\$600,000.00) Dollars, bearing interest from date of issue at the rate of Five and One-Half Per Cent (5½%) per annum, for the purpose of meeting appropriations made for the current fiscal year in anticipation of the collection of taxes and revenues of such fiscal year. Said notes shall mature on or before Ninety (90) Days after date of their issuance, at which time, in the judgment of the County Council, there will be sufficient funds in the County's treasury, derived from taxation for the current year, 1970, to pay same. But said notes may be renewed as hereinbelow provided. One of said notes shall be in the principal sum of Two Hundred Thousand (\$200,000.00) Dollars and shall be made payable to the order of American National Bank and Trust Company of Chattanooga, Chattanooga, Tennessee, at its main office in Chattanooga, Tennessee; and one of said notes shall be in the principal sum of Two Hundred Thousand (\$200,000.00) Dollars and shall be made payable to the order of Hamilton National Bank of Chattanooga, Chattanooga, Tennessee, at its main office in Chattanooga, Tennessee, and one of said notes shall be in the principal sum of Two Hundred Thousand (\$200,000.00) Dollars and shall be made payable to the order of Pioneer Bank at its main office in Chattanooga, Tennessee. Said notes shall be sold by the County Judge to said respective Banks for not less than par and accrued interest. The proceeds of said notes shall be paid to the County Trustee to be disbursed by him in meeting appropriations made for the current fiscal year in anticipation of the collection of taxes and revenues of such fiscal year. Each of said notes shall certify, recite and declare: That all conditions, acts and things required by law to exist, to have happened, and to have been performed precedent to and in the issuance of such note, exist, have happened and have been performed in regular and due form and time as required by law; that the indebtedness of Hamilton County, including such note, does not exceed any limitation imposed by law; and that taxes have heretofore been levied for the current year, 1970, upon all taxable property in said County. Each note shall further recite and declare that neither the principal nor interest of such note shall be taxed by the State of Tennessee or by any County or Municipality thereof.

AUGUST TERM 1970

BE IT FURTHER RESOLVED by the County Council of Hamilton County, Tennessee, that the County Judge of Hamilton County, Tennessee, and the County Court Clerk of said County be and they are hereby authorized and directed to execute said notes in the name of and for Hamilton County, Tennessee, with the seal of the County attached thereto, as provided by Sections 5, 6 and 7 of Chapter 358 of the Public Acts of 1957 of the General Assembly of the State of Tennessee, and to deliver said respective notes to the respective Banks to which the notes are payable upon Receiving from said Banks the consideration herein required therefor.

BE IT FURTHER RESOLVED BY the County Council that the County Judge of Hamilton County, Tennessee, and the County Court Clerk of said County be and they are hereby authorized to execute and deliver to each of said respective Banks renewal note or renewal notes, with the seal of Hamilton County attached thereto, from time to time, for the purpose of renewing or extending the time for payment of the notes hereinabove authorized.

BE IT FURTHER RESOLVED that the funds borrowed as herein authorized shall be kept separate and apart from all other funds, and shall be paid out only on warrants of the County Judge of Hamilton County, Tennessee.

BE IT FURTHER RESOLVED that this Resolution take effect from and after its passage, the public welfare requiring it.

/s/ Chester L. Frost
COUNTY COUNCIL MEMBER

Action Taken Approved

ON MOTION of Judge Frost, seconded by Councilman Winningham, the foregoing Resolution was unanimously Adopted on a Roll Call vote, with the following members of the County Council being present and voting "Aye": Councilman Mayfield, Councilman Patten, Councilman Winningham and Judge Frost. Total present-4. Absent-0.

RESOLUTION-TITLE-TO AMEND THE SCHOOL FUND BUDGET AS
FOLLOWS: DECREASE STATE CAPITAL OUTLAY AND INCREASE
TRANSPORTATION \$12,500.00. INCREASE FEDERAL PROGRAM
\$114,848.11.

BE IT RESOLVED, BY THE COUNTY COUNCIL OF HAMILTON COUNTY, TENNESSEE, IN
SESSION ASSEMBLED:-

WHEREAS, The cost of school bus insurance exceeds prior estimates by \$12,500.00.

NOW, THEREFORE, BE IT RESOLVED, BY THE COUNTY COUNCIL OF HAMILTON COUNTY,
TENNESSEE, IN SESSION ASSEMBLED: That the School Fund Budget is hereby amended by de-
creasing the State Capital Outlay \$12,500.00 and Increasing Transportation \$12,500.00.

WHEREAS, Federal Funds have been or will be received in the amount of
\$114,848.11.

NOW, THEREFORE, BE IT RESOLVED, BY THE COUNTY COUNCIL OF HAMILTON COUNTY,
TENNESSEE, IN SESSION ASSEMBLED: That the School Fund Budget is hereby amended by
adding:

EPDA	\$39,230.90
Youth Opportunity Program	47,370.00

AUGUST TERM 1970

Public Service Careers	24,047.21
Summer Camping Program	<u>4,200.00</u>
	\$114,848.11

BE IT FURTHER RESOLVED, That this Resolution take effect from and after its passage, the public welfare requiring it.

/s/ Richard H. Winningham
MEMBER OF THE COUNTY COUNCIL

ON MOTION of Councilman Winningham, seconded by Councilman Mayfield, the foregoing Resolution was unanimously Adopted on a Roll Call vote, with the following members of the County Council being present and voting "Aye": Councilman Mayfield, Councilman Patten, Councilman Winningham and Judge Frost. Total present-5. Absent-0.

RESOLUTION-TITLE-TO DECLARE LA PORTE DRIVE
A DISTRICT ROAD.

BE IT RESOLVED, BY THE COUNTY COUNCIL OF HAMILTON COUNTY, TENNESSEE, IN
SESSION ASSEMBLED:-

That, La Porte Drive extending from Dayton Pike in an easterly direction 0.20 of a mile to a turn-around, be declared a district road 2nd Class.

The above named road is in the 3rd Civil District, in La Porte Estates Sub-division, has a 50' R/W, a 4" stone base, a 2" plant mix pavement with asphalt curbs and was built by Thomas Brothers Construction Company for the developer: George Williams.

BE IT FURTHER RESOLVED, That this Resolution take effect from and after its passage, the public welfare requiring it.

/s/ Cartter Patten
MEMBER OF THE COUNTY COUNCIL

ON MOTION of Councilman Patten, seconded by Councilman Mayfield, the foregoing Resolution was unanimously Adopted by Acclamation. Total present-4. Absent-0.

RESOLUTION-TITLE-AUTHORIZING THE COUNTY JUDGE TO
EXECUTE A CONTRACT WITH THE DEPARTMENT OF HIGHWAYS
OF THE STATE OF TENNESSEE AND THE CITY OF CHATTANOOGA,
TENNESSEE ON PROJECT NO. 33412-3303-23 AND PROJECT
NO. 33144-3503-04.

BE IT RESOLVED, BY THE COUNTY COUNCIL OF HAMILTON COUNTY, TENNESSEE, IN
SESSION ASSEMBLED:-

WHEREAS, the Airport Connector Road, which is the above named project, is being jointly constructed by Hamilton County, the City of Chattanooga and the State Highway Department; and

WHEREAS, it is their desire to install lighting on this project.

NOW, THEREFORE, BE IT RESOLVED, that the County Judge be authorized to execute a contract with the Department of Highways of the State of Tennessee and the City of Chattanooga, Tennessee on Project No. 33412-3303-23 and Project No. 33144-3503-04 as refers to lighting. Copy of said contract is attached hereto as part of this Resolution but not for copy.

AUGUST TERM 1970

BE IT FURTHER RESOLVED, that this Resolution take effect from and after its passage, the public welfare requiring it.

/s/ Cartter Patten
MEMBER OF THE COUNTY COUNCIL

ON MOTION of Councilman Patten, seconded by Councilman Winningham, the foregoing Resolution was unanimously Adopted on a Roll Call vote, with the following members of the County Council being present and voting "Aye": Councilman Mayfield, Councilman Patten, Councilman Winningham and Judge Frost. Total present-4. Absent-0.

RESOLUTION-TITLE-AWARDING BID FOR FIRE, THEFT AND
LIABILITY INSURANCE TO EMPLOYERS INSURANCE OF WAUSAU
ON COUNTY VEHICLES IN THE AMOUNT OF \$26,498.00.

BE IT RESOLVED, BY THE COUNTY COUNCIL OF HAMILTON COUNTY, TENNESSEE, IN
SESSION ASSEMBLED:-

WHEREAS, advertisement for bids was made in accordance with the law for fire, theft and liability insurance on County vehicles; and

WHEREAS, the bid of Employers Insurance of Wausau was the lowest and best bid received.

NOW, THEREFORE, BE IT RESOLVED BY THE COUNTY COUNCIL OF HAMILTON COUNTY, TENNESSEE, IN SESSION ASSEMBLED: That the bid of Employers Insurance of Wausau in the amount of \$26,498.00 be accepted.

BE IT FURTHER RESOLVED, That this Resolution take effect from and after its passage, the public welfare requiring it.

/s/ Cartter Patten
MEMBER OF THE COUNTY COUNCIL

ON MOTION of Councilman Patten, seconded by Councilman Mayfield, the foregoing Resolution was unanimously Adopted on a Roll Call vote, with the following members of the County Council being present and voting "Aye": Councilman Mayfield, Councilman Patten, Councilman Winningham and Judge Frost. Total present-4. Absent-0.

RESOLUTION-TITLE-ACCEPTING BID OF GULF OIL CORPORATION
FOR A THREE MONTHS SUPPLY OF HIGHEST GASOLINE FOR
VARIOUS DEPARTMENTS OF HAMILTON COUNTY IN THE AMOUNT OF
\$.1269 PER GALLON.

BE IT RESOLVED, BY THE COUNTY COUNCIL OF HAMILTON COUNTY, TENNESSEE, IN
SESSION ASSEMBLED:-

WHEREAS, in response to public advertisement bids were received for the purchase of gasoline and,

WHEREAS, the bid of Gulf Oil Corporation was considered the lowest and best bid received.

NOW THEREFORE BE IT RESOLVED BY THE COUNTY COUNCIL OF HAMILTON COUNTY, TENNESSEE IN SESSION ASSEMBLED: That the Purchasing Agent is hereby authorized to accept the bid of Gulf Oil Corporation for a three months supply of highest gasoline in the amount of \$.1269:per gallon.

AUGUST TERM 1970

Same to be paid out of County General Fund.

BE IT FURTHER RESOLVED: That this resolution take effect from and after its passage, the public welfare requiring it.

/s/ Richard H. Winningham
MEMBER OF THE COUNTY COUNCIL

ON MOTION of Councilman Winningham, seconded by Councilman Patten, the foregoing Resolution was unanimously Adopted on a Roll Call vote, with the following members of the County Council being present and voting "Aye": Councilman Mayfield, Councilman Patten, Councilman Winningham and Judge Frost. Total present-4. Absent-0.

RESOLUTION-TITLE-ACCEPTING BID OF CHATTANOOGA PAPER & WOODENWARE COMPANY FOR PAPER PRODUCTS, TISSUE AND TOWELS FOR THE HAMILTON COUNTY STOREROOM IN THE AMOUNT OF \$12,680.00.

BE IT RESOLVED, BY THE COUNTY COUNCIL OF HAMILTON COUNTY, TENNESSEE, IN SESSION ASSEMBLED:-

WHEREAS, in response to public advertisement bids were received for the purchase of paper products and,

WHEREAS, the bid of Chattanooga Paper & Woodenware Company was considered the lowest and best bid received.

NOW THEREFORE BE IT RESOLVED BY THE COUNTY COUNCIL OF HAMILTON COUNTY, TENNESSEE IN SESSION ASSEMBLED: That the Purchasing Agent is hereby authorized to accept the bid of Chattanooga Paper & Woodenware Company for paper products in the amount of \$12,680.00.

Same to be paid out of County General Fund.

BE IT FURTHER RESOLVED: That this resolution take effect from and after its passage, the public welfare requiring it.

/s/ Jack D. Mayfield
MEMBER OF THE COUNTY COUNCIL

ON MOTION of Councilman Mayfield, seconded by Councilman Winningham, the foregoing Resolution was unanimously Adopted on a Roll Call vote, with the following members of the County Council being present and voting "Aye": Councilman Mayfield, Councilman Patten, Councilman Winningham and Judge Frost. Total present-4. Absent-0.

ON MOTION of Councilman Mayfield, seconded by Judge Frost, the Meeting was adjourned.

Walter D. Frost
CHAIRMAN

AUGUST TERM 1970

STATE OF TENNESSEE)

WEDNESDAY, AUGUST 19, 1970

COUNTY OF HAMILTON)

BE IT REMEMBERED, That on this the 19th day of August, 1970 a Regular Meeting of the County Council was begun and held at the Courthouse, in the City of Chattanooga, when the following proceedings were had, to-wit:-

Present and presiding, the Honorable Chester L. Frost, Chairman.

The County Court Clerk called the Roll of the County Council, and the following, constituting a Quorum, answered to their names: Councilman Mayfield, Councilman Patten, Councilman Winningham and Judge Frost. Total present-4. Absent-0.

ON MOTION of Councilman Mayfield, seconded by Councilman Patten, to dispense with the reading of the minutes of the previous meeting, treat same as read, approved, made a matter of record and filed. The foregoing Motion was unanimously Adopted by Acclamation. Total present-4. Absent-0.

ON MOTION of Councilman Patten, seconded by Councilman Winningham, to defer any action on Resolution to Rezone (#41- John and James Martin) until the second meeting in September, 1970. The foregoing Motion was unanimously Adopted by Acclamation. Total present-4. Absent-0.

RESOLUTION-TITLE-REZONING FROM RURAL RESIDENTIAL DISTRICT AND AGRICULTURAL DISTRICT TO GENERAL BUSINESS DISTRICT A TRACT OF LAND BEING A PART OF TRACT 3, BRAINERD ACRES. THIS TRACT IS LOCATED SOME 520' WEST OF KINSEY DRIVE, FRONTS 75' ON THE NORTH LINE OF EAST BRAINERD ROAD, AND EXTENDS NORTHWESTWARDLY FOR 150', THENCE WESTWARDLY 25', THENCE NORTHWESTWARDLY ALONG THE EAST LINE OF LOT 2, BRAINERD ACRES FOR 250', THENCE SOUTHEASTWARDLY 100', THENCE SOUTHWESTWARDLY ALONG THE DIVIDING LINE OF LOTS 3 AND 4, BRAINERD ACRES, FOR 400', TO THE NORTH LINE OF EAST BRAINERD ROAD, THE POINT OF BEG.

BE IT RESOLVED, BY THE COUNTY COUNCIL OF HAMILTON COUNTY, TENNESSEE, IN SESSION ASSEMBLED:-

WHEREAS, Mr. Edgar M. Lewis petitioned The Chattanooga-Hamilton County Regional Planning Commission to rezone a tract of land on East Brainerd Road, and said Planning Commission after hearing recommended that said petition be approved; and

WHEREAS, Mr. Lewis requested that the County Council consider said petition and notice has been published in a newspaper in general circulation in Hamilton County that the County Council would hold a public hearing on August 19, 1970, concerning the passage of this Resolution, as required by law, and such hearing having been held.

NOW, THEREFORE, BE IT RESOLVED, BY THE COUNTY COUNCIL OF HAMILTON COUNTY, TENNESSEE, IN SESSION ASSEMBLED: That the Zoning Resolution of Hamilton County be amended to rezone from Rural Residential and Agricultural Districts to General Business District a tract of land being a part of Tract 3, Brainerd Acres. This tract is located some 520' West of Kinsey Drive, fronts 75' on the North line of East Brainerd Road, and

AUGUST TERM 1970

extends Northwestwardly for 150', thence Westwardly 25', thence Northwestwardly along the East line of Lot 2, Brainerd Acres for 250', thence Southeastwardly 100', thence Southwestwardly along the dividing line of Lots 3 and 4, Brainerd Acres, for 400' to the North line of East Brainerd Road, the point of beginning.

BE IT FURTHER RESOLVED, that this Resolution take effect from and after its passage, the public welfare requiring it.

/s/ Cartter Patten'
MEMBER OF THE COUNTY COUNCIL

ON MOTION of Councilman Patten, seconded by Councilman Mayfield, the foregoing Resolution was unanimously Adopted by Acclamation. Total present-4. Absent-0.

ON MOTION of Councilman Winningham, seconded by Councilman Patten, to defer any action on Resolution to Rezone #85 (Mrs. L. D. Rhodes, represented by Attorney James Sherrill) until the second Council meeting in September, 1970. The foregoing Motion was unanimously Adopted by Acclamation. Total present-4. Absent-0.

RESOLUTION-TITLE-REQUESTS BEING A PART OF LOTS 1-5, 16-20, BLOCK 13, LOTS 1-5, 16-20, BLOCK 14, AND THE SOUTH 60' OF LOTS 1-5, BLOCK 15, WEST CHATTANOOGA LAND COMPANY SUBDIVISION #1:

1. REZONE FROM AGRICULTURAL DISTRICT TO RURAL RESIDENTIAL DISTRICT A TRACT OF LAND LOCATED 325' NORTH OF THE NORTH LINE OF PAN GAP ROAD, FRONTS 425' ON THE EAST LINE OF O'GRADY DRIVE AND EXTENDS SOUTH-WESTWARDLY BETWEEN PARALLEL LINES FOR 242.5' (SOUTH LINE) 243.8' (NORTH LINE).

2. CLOSE AND ABANDON THE FOLLOWING STREETS AND ALLEYS:

A. A 20' ALLEY LOCATED 140' NORTH OF THE NORTH LINE OF PAN GAP ROAD BEGINNING AT THE EAST LINE OF O'GRADY DRIVE AND EXTENDING SOUTHEASTWARDLY FOR 242'.

B. A 50' RIGHT-OF-WAY (HOOKER AVENUE) LOCATED 300' NORTH OF THE NORTH LINE OF PAN GAP ROAD, BEGINNING AT THE EAST LINE OF O'GRADY DRIVE AND EXTENDING SOUTHEASTWARDLY 242.5'.

C. A 20' ALLEY LOCATED 490' NORTH OF THE NORTH LINE OF PAN GAP ROAD, BEGINNING AT THE EAST LINE OF O'GRADY DRIVE AND EXTENDING SOUTHEASTWARDLY FOR 243'.

D. A 40' RIGHT-OF-WAY (BRAGG AVENUE) LOCATED 650' NORTH OF THE NORTH LINE OF PAN GAP ROAD, BEGINNING AT THE EAST LINE OF O'GRADY DRIVE AND EXTENDING SOUTHEASTWARDLY FOR 243.5'.

THESE REQUESTS ARE SUBJECT TO THE APPROVAL OF
THE COUNTY ENGINEER.

BE IT RESOLVED, BY THE COUNTY COUNCIL OF HAMILTON COUNTY, TENNESSEE, IN
SESSION ASSEMBLED:--

WHEREAS, Mr. Charles O. McBryar, petitioned The Chattanooga-Hamilton County Regional Planning Commission to rezone and close and abandon some property on O'Grady Drive and Pan Gap Road, and said Planning Commission after hearing recommended that said petition be approved, subject to the approval of the County Engineer; and

WHEREAS, Mr. McBryar requested that the County Council consider said petition and notice has been published in a newspaper in general circulation in Hamilton County that the County Council would hold a public hearing on August 19, 1970, concerning the passage of this Resolution, as required by law, and such hearing having been held.

AUGUST TERM 1970

NOW, THEREFORE, BE IT RESOLVED, BY THE COUNTY COUNCIL OF HAMILTON COUNTY, TENNESSEE, IN SESSION ASSEMBLED: That the Zoning Resolution of Hamilton County be amended to requests being a part of Lots 1-5, 16-20, Block 13, Lots 1-5, 16-20, Block 14, and the South 60' of Lots 1-5, Block 15, West Chattanooga Land Company Subdivision #1:

1. Rezone from Agricultural District to Rural Residential District a tract of land located 325' North of the North line of Pan Gap Road, fronts 425' on the East Line of O'Grady Drive and extends Southwestwardly between parallel lines for 242.5' (South line) 243.8' (North line).

2. Close and abandon the following streets and alleys:

A. A 20' alley located 140' North of the North line of Pan Gap Road beginning at the East line of O'Grady Drive and extending Southeastwardly for 242'.

B. A 50' right-of-way (Hooker Avenue) located 300' North of the North line of Pan Gap Road, beginning at the East line of O'Grady Drive and extending Southeastwardly 242.5'.

C. A 20' alley located 490' North of the North line of Pan Gap Road, beginning at the East line of O'Grady Drive and extending Southeastwardly for 243'.

D. A 40' right-of-way (Bragg Avenue) located 650' North of the North line of Pan Gap Road, beginning at the East line of O'Grady Drive and extending Southeastwardly for 243.5'.

These requests are subject to the approval of the County Engineer.

BE IT FURTHER RESOLVED, that this Resolution take effect from and after its passage, the public welfare requiring it.

/s/ Jack D. Mayfield
MEMBER OF THE COUNTY COUNCIL

ON MOTION of Councilman Mayfield, seconded by Councilman Patten, the foregoing Resolution was unanimously Adopted by Acclamation. Total present-4. Absent-0.

RESOLUTION-TITLE-AUTHORIZING THE COUNTY JUDGE AS FISCAL AGENT TO EXECUTE A DEED TRANSFERRING REAL PROPERTY TO THE YOUNG MENS CHRISTIAN ASSOCIATION OF CHATTANOOGA.

BE IT RESOLVED, BY THE COUNTY COUNCIL OF HAMILTON COUNTY, TENNESSEE, IN SESSION ASSEMBLED:-

WHEREAS, The Young Mens Christian Association is constructing a Young Mens Christian Association building in Hamilton County, Tennessee; and

WHEREAS, the Young Mens Christian Association's endeavor is a civic project and is for the use and benefit of all the citizens and residents of Hamilton County, Tennessee; and

WHEREAS, Hamilton County is the owner in fee of a strip of land adjoining the Young Mens Christian Association property, said property being traversed by a ditch and the property having no appreciable market value, and being of no projected county use; and

WHEREAS, Hamilton County became the owner of this property by virtue of the

1941 Private Acts, Chapter 156, wherein the Hamilton County Council assumed all the duties of the now defunct Hamilton County Highway Commission; and

WHEREAS, the addition of this property to The Young Mens Christian Association of Chattanooga will directly and indirectly benefit all the citizens and residents of Hamilton County, Tennessee.

NOW, THEREFORE, BE IT RESOLVED BY THE COUNTY COUNCIL OF HAMILTON COUNTY, TENNESSEE, IN SESSION ASSEMBLED: That the Honorable Chester L. Frost, County Judge of Hamilton County, Tennessee, be, and by the passage of this Resolution is, hereby authorized to execute a quitclaim deed to The Young Mens Christian Association of Chattanooga, Tennessee, the property described in the quitclaim deed attached hereto and made a part of this resolution.

BE IT FURTHER RESOLVED, That this Resolution take effect from and after its passage, the public welfare requiring it.

/s/ Cartter Patten
MEMBER OF THE COUNTY COUNCIL

* * * * *

QUITCLAIM DEED

IN CONSIDERATION of One Dollar (\$1.00), cash in hand paid, and other good and valuable considerations, the receipt and sufficiency of which is acknowledged;

HAMILTON COUNTY, TENNESSEE does hereby quitclaim and convey unto THE YOUNG MENS CHRISTIAN ASSOCIATION OF CHATTANOOGA, a Tennessee Corporation, all of its right, title and interest in and to the following described Real Estate:-

This instrument prepared by:

Samuel H. Payne
Attorney at Law
618 Pioneer Bldg.
Chattanooga,
Tenn. 37402

IN THE SECOND CIVIL DISTRICT OF HAMILTON COUNTY, TENNESSEE: Beginning at a point in the North line of East Brainerd Road, 44.35 feet West along the North line of East Brainerd Road from the Southeast corner of the property described in Book 992, page 490, of the Register's Office of Hamilton County, Tennessee; thence along the North line of East Brainerd Road, South 78 degrees 31 minutes West 400.31 feet to the East line of the L & N Railroad right-of-way; thence along the East line of the L & N Railroad right-of-way North 4 degrees 02 minutes West 123 feet; thence East 400 feet; thence South 110 feet to the beginning.

SUBJECT TO Plantation Pipe Line Company easement recorded in Book 840, page 360, of the Register's Office of Hamilton County, Tennessee.

REFERENCE is made for prior title to Book 787, page 95, in the Register's Office of Hamilton County, Tennessee.

SUBJECT TO Governmental zoning and subdivision ordinances or regulations in effect thereon.

IN WITNESS WHEREOF, HAMILTON COUNTY, TENNESSEE has hereunto caused its name to be signed by its duly authorized officer, the Honorable Chester L. Frost, County Judge, on this the 19th day of August, 1970, as authorized by Hamilton County Resolution dated August 19, 1970.

HAMILTON COUNTY, TENNESSEE

BY: _____

STATE OF TENNESSEE)
COUNTY OF HAMILTON)

On this 19th day of August, 1970, before me personally appeared Chester L. Frost with whom I am personally acquainted and who upon oath acknowledged himself to be

the County Judge of Hamilton County, Tennessee and its chief fiscal agent of Hamilton County, Tennessee, the within named bargainer, and that he as such officer, being authorized so to do by Resolution dated August 19, 1970, executed the foregoing instrument for the purposes therein contained, by signing his name as such officer.

IN WITNESS WHEREOF, I have hereunto set my hand and Notarial Seal.

Notary Public

My commission expires:

STATE OF TENNESSEE)
COUNTY OF HAMILTON)

I hereby swear or affirm that the actual consideration for this transfer or value of the property transferred, whichever is greater, is \$ _____, which amount is equal to or greater than the amount which the property transferred would command at a fair and voluntary sale.

Affiant---Grantee

Subscribed and sworn to before me
this the ____ day of August, 1970.

Notary Public
My commission expires: _____

ON MOTION of Councilman Patten, seconded by Councilman Mayfield, the foregoing Resolution was unanimously Adopted on a Roll Call vote, with the following members of the County Council being present and voting "Aye": Councilman Mayfield, Councilman Patten, Councilman Winningham and Judge Frost. Total present-4. Absent-0.

RESOLUTION-TITLE-TO AUTHORIZE THE COUNTY JUDGE, THE HONORABLE CHESTER L. FROST, TO SIGN A CONTRACT BETWEEN SELMON T. FRANKLIN ASSOCIATES, ARCHITECTS, INC. AND THE CHATTANOOGA-HAMILTON COUNTY HEALTH DEPARTMENT FOR THE PURPOSE OF ADDITIONS AND ALTERATIONS TO THE CHATTANOOGA-HAMILTON COUNTY HEALTH DEPARTMENT LOCATED AT 921 EAST THIRD STREET, CHATTANOOGA, TENNESSEE.

BE IT RESOLVED, BY THE COUNTY COUNCIL OF HAMILTON COUNTY, TENNESSEE, IN SESSION ASSEMBLED:-

WHEREAS, on April 16, 1969, at the regular meeting of the Hamilton County Council, the Honorable Jack Mayfield, made a motion that permission be given to the Advisory Committee of the Chattanooga-Hamilton County Health Department to secure the services of an architect to draw certain plans for the additions and alterations to the CHATTANOOGA-HAMILTON COUNTY HEALTH DEPARTMENT located at 921 East Third Street, with the understanding that Hamilton County would not be obligated until the federal program was implemented; and

WHEREAS, the Honorable Howard Bray, Deputy Director of the Appalachian Regional Commission funds, has notified by letter dated July 30, 1970, to the Honorable Buford Ellington, Governor of Tennessee, that the Executive Committee of the Appalachian Regional Commission approved a grant under Section 202 to assist in the construction of an addition and alteration to the Chattanooga-Hamilton County Health Department located at 921 East Third Street; and

WHEREAS, this grant from the Appalachian Regional Commission is in the amount

AUGUST TERM 1970

of \$1,460,246; and

WHEREAS, it is necessary that the chief fiscal agent, the Honorable Chester L. Frost, County Judge, affix his signature to said contract for and on behalf of the Chattanooga-Hamilton County Health Department under the conditions as outlined in the minutes of the Hamilton County Council of April 16, 1969.

NOW THEREFORE, BE IT RESOLVED BY THE COUNTY COUNCIL OF HAMILTON COUNTY, TENNESSEE, IN SESSION ASSEMBLED: That the chief fiscal agent, the Honorable Chester L. Frost, County Judge of Hamilton County, Tennessee; be, and by the passage of this Resolution hereby is, authorized to affix his signature to the contract between Selmon T. Franklin Associates, Architects, Inc. and Chattanooga-Hamilton County Health Department.

BE IT FURTHER RESOLVED, That this Resolution take effect from and after its passage, the public welfare requiring it.

/s/ Richard H. Winningham
MEMBER OF THE COUNTY COUNCIL

ON MOTION of Councilman Winningham, seconded by Councilman Mayfield, the foregoing Resolution was unanimously Adopted on a Roll Call vote, with the following members of the County Council being present and voting "Aye": Councilman Mayfield, Councilman Patten, Councilman Winningham and Judge Frost. Total present-4. Absent-0.

RESOLUTION-TITLE-TO DECLARE VILLAGE WAY DRIVE,
EAST VILLAGE LANE AND WEST VILLAGE LANE DISTRICT
ROADS.

BE IT RESOLVED, BY THE COUNTY COUNCIL OF HAMILTON COUNTY, TENNESSEE, IN SESSION ASSEMBLED:-

THAT, Village Way Drive extending from Dent Road in a westerly and southerly direction 0.27 of a mile to a turn-around; that East Village Lane extending from Village Way Drive in a southerly direction 0.09 of a mile to a turn-around; that West Village Lane extending from Village Way Drive in a southerly direction 0.10 of a mile to a turn-around, be declared district roads 2nd Class.

The above named roads are in the 3rd Civil District, in Unit #1 of Greenway Village Subdivision, have 40' & 50' right-of-ways, a 4" stone base, a 2" plant mix pavement with asphalt curbs and were built by Thomas Brothers Construction Company for the developer: Chamberlain Company.

BE IT FURTHER RESOLVED, That this Resolution take effect from and after its passage, the public welfare requiring it.

/s/ Richard H. Winningham
MEMBER OF THE COUNTY COUNCIL

ON MOTION of Councilman Winningham, seconded by Councilman Patten, the foregoing Resolution was unanimously Adopted by Acclamation. Total present-4. Absent-0.

RESOLUTION-TITLE-ACCEPTING BID OF SOUTHERN BLOW PIPE
& ROOFING COMPANY FOR RE-ROOFING THE HAMILTON COUNTY
DEPARTMENT OF EDUCATION BUILDING IN THE AMOUNT OF
\$3,480.00.

AUGUST TERM 1970

BE IT RESOLVED, BY THE COUNTY COUNCIL OF HAMILTON COUNTY, TENNESSEE, IN

SESSION ASSEMBLED:-

WHEREAS, in response to public advertisement bids were received to re-roof said building and,

WHEREAS, the bid of Southern Blow Pipe & Roofing Company was considered the lowest and best bid received.

NOW THEREFORE BE IT RESOLVED BY THE COUNTY COUNCIL OF HAMILTON COUNTY, TENNESSEE IN SESSION ASSEMBLED: That the Purchasing Agent is hereby authorized to accept the bid of Southern Blow Pipe & Roofing Company for re-roofing the Hamilton County Department of Education Building the amount of \$3,480.00.

Same to be paid out of County General Fund.

BE IT FURTHER RESOLVED: That this resolution take effect from and after its passage, the public welfare requiring it.

/s/ Cartter Patten
MEMBER OF THE COUNTY COUNCIL

ON MOTION of Councilman Patten, seconded by Councilman Winningham, the foregoing Resolution was unanimously Adopted on a Roll Call vote, with the following members of the County Council being present and voting "Aye": Councilman Mayfield, Councilman Patten, Councilman Winningham and Judge Frost. Total present-4. Absent-0.

RESOLUTION-TITLE-ACCEPTING BID OF SOUND ENGINEERING COMPANY FOR ONE COMPLETE CLOSED CIRCUIT TV SYSTEM TO BE INSTALLED AT THE HAMILTON COUNTY JAIL IN THE AMOUNT OF \$19,937.80.

BE IT RESOLVED, BY THE COUNTY COUNCIL OF HAMILTON COUNTY, TENNESSEE, IN

SESSION ASSEMBLED:-

WHEREAS, in response to public advertisement bids were received for the purchase of one closed circuit TV system and,

WHEREAS, the bid of Sound Engineering Company was considered the lowest and best bid received.

NOW THEREFORE BE IT RESOLVED BY THE COUNTY COUNCIL OF HAMILTON COUNTY, TENNESSEE IN SESSION ASSEMBLED: That the Purchasing Agent is hereby authorized to accept the bid of Sound Engineering company for one complete closed circuit TV system in the amount of \$19,937.80.

Same to be paid out of County General Fund.

BE IT FURTHER RESOLVED: That this resolution take effect from and after its passage, the public welfare requiring it.

/s/ Cartter Patten
MEMBER OF THE COUNTY COUNCIL

ON MOTION of Councilman Patten, seconded by Councilman Mayfield, the foregoing Resolution was unanimously Adopted on a Roll Call vote, with the following members of the County Council being present and voting "Aye": Councilman Mayfield, Councilman Patten, Councilman Winningham and Judge Frost. Total present-4. Absent-0.

AUGUST TERM 1970

RESOLUTION-TITLE-AUTHORITY TO ACCEPT OFFER OF PAT ST. CHARLES, JR., TRUSTEE, TO PURCHASE 4.3 ACRES, MORE OR LESS, BECK SUBDIVISION, REEVES NO. 1870-7-2 IN THE AMOUNT OF \$410.00.

BE IT RESOLVED, BY THE COUNTY COUNCIL OF HAMILTON COUNTY, TENNESSEE, IN SESSION ASSEMBLED:-

WHEREAS, 4.3 Acres, More or Less, Beck Subdivision, Reeves No. 1870-7-2 was purchased by Hamilton County Tennessee on account of unpaid taxes; and

WHEREAS, the property has been appraised at a value of \$400.00; and

WHEREAS, Hamilton County has received an offer of \$410.00 from Pat St. Charles, Jr., Trustee.

NOW, THEREFORE, BE IT RESOLVED, that the said offer of \$410.00 be approved and the County Judge be authorized to join in a quitclaim deed of conveyance in accordance with the terms of said offer, subject to the redemption laws of the State of Tennessee.

BE IT FURTHER RESOLVED, that Hamilton County and the City of Chattanooga is authorized to proceed with the closing of the transaction and the collection of the consideration and after paying the State its share of the taxes, court costs and expenses of the sale, disburse the balance pro rata, based on the tax rates between the City of Chattanooga and Hamilton County.

BE IT FURTHER RESOLVED, that this Resolution take effect from and after its passage, the public welfare requiring it.

/s/ Richard H. Winningham
MEMBER OF THE COUNTY COUNCIL

RESOLUTION-TITLE-AUTHORITY TO ACCEPT OFFER OF BOB GEORGE, INC. TO PURCHASE SW $\frac{1}{4}$ OF SE $\frac{1}{4}$ OF SECTION 5-T3-R2, ALMA H. CHAMBERS TRACT, REEVES NO. 3311-1-3. IN THE AMOUNT OF \$113.00.

BE IT RESOLVED, BY THE COUNTY COUNCIL OF HAMILTON COUNTY, TENNESSEE, IN SESSION ASSEMBLED:-

WHEREAS, SW $\frac{1}{4}$ of SE $\frac{1}{4}$ of Section 5-T3-R2, Alma H. Chambers Tract, Reeves No. 3311-1-3 was purchased by Hamilton County on account of unpaid taxes; and

WHEREAS, said property has been appraised at a value of \$100.00; and

WHEREAS, Hamilton County has received an offer of \$113.00 from Bob George, Inc.

NOW, THEREFORE, BE IT RESOLVED, that the said offer of \$113.00 be approved and the County Judge be authorized to execute a quitclaim deed of conveyance in accordance with the terms of said offer, subject to the redemption laws of the State of Tennessee.

BE IT FURTHER RESOLVED, that the County Judge is authorized to proceed with the closing of the transaction and the collection of the consideration and after paying the state its share of the taxes, court costs and expenses of the sale, disburse the balance pro rata, based on the tax rate of Hamilton County.

BE IT FURTHER RESOLVED, that this Resolution take effect from and after its passage, the public welfare requiring it.

/s/ Richard H. Winningham
MEMBER OF THE COUNTY COUNCIL

AUGUST TERM 1970

RESOLUTION - TITLE - AUTHORITY TO ACCEPT OFFER OF PRESTON TATE AND WIFE, MARIE TATE TO PURCHASE LOTS 24 AND 28, BANKSON LATIMORE SUBDIVISION AS SHOWN IN PLAT BOOK 6, PAGE 41 IN THE REGISTER'S OFFICE OF HAMILTON COUNTY, TENNESSEE IN THE AMOUNT OF \$525.00.

BE IT RESOLVED, BY THE COUNTY COUNCIL OF HAMILTON COUNTY, TENNESSEE, IN SESSION ASSEMBLED:-

WHEREAS, Lots 24 and 28, Bankson Latimore Subdivision as shown in Plat Book 6, Page 41 in the Register's Office of Hamilton County, Tennessee was purchased by Hamilton County on account of unpaid taxes; and

WHEREAS, the property has been appraised at a value of \$500.00; and

WHEREAS, Hamilton County has received an offer of \$525.00 from Preston Tate and wife, Marie Tate.

NOW, THEREFORE, BE IT RESOLVED, that the said offer of \$525.00 be approved and the County Judge be authorized to execute a quitclaim deed of conveyance in accordance with the terms of said offer, subject to the redemption laws of the State of Tennessee.

BE IT FURTHER RESOLVED, that the County Judge is authorized to proceed with the closing of the transaction and the collection of the consideration and after paying the state its share of the taxes, court costs and expenses of the sale, disburse the balance pro rata, based on the tax rate of Hamilton County.

BE IT FURTHER RESOLVED, that this Resolution take effect from and after its passage, the public welfare requiring it.

/s/ Richard H. Winningham
MEMBER OF THE COUNTY COUNCIL

RESOLUTION-TITLE-AUTHORITY TO ACCEPT OFFER OF W. G. MCGLOTHLIN, TRUSTEE, TO PURCHASE LOTS 37, 43 AND 50, E. B. CLARK ADDITION, AS SHOWN IN PLAT BOOK 6, PAGE 49 IN THE REGISTER'S OFFICE OF HAMILTON COUNTY, TENNESSEE IN THE AMOUNT OF \$ 336.00.

BE IT RESOLVED, BY THE COUNTY COUNCIL OF HAMILTON COUNTY, TENNESSEE, IN SESSION ASSEMBLED:-

WHEREAS, Lots 37, 43 and 50, E. B. Clark Addition, as shown in Plat Book 6, Page 49 in the Register's Office of Hamilton County, Tennessee was purchased by Hamilton County on account of unpaid taxes; and

WHEREAS, the property has been appraised at a value of \$300.00; and

WHEREAS, Hamilton County has received an offer of \$336.00 from W. G. McGlothlin, Trustee.

NOW, THEREFORE, BE IT RESOLVED, that the said offer of \$336.00 be approved and the County Judge be authorized to execute a quitclaim deed of conveyance in accordance with the terms of said offer, subject to the redemption laws of the State of Tennessee.

BE IT FURTHER RESOLVED, that the County Judge is authorized to proceed with the closing of the transaction and the collection of the consideration and after paying the state its share of the taxes, court costs and expenses of the sale, disburse the

AUGUST TERM 1970

balance pro rata, based on the tax rate of Hamilton County.

BE IT FURTHER RESOLVED, that this Resolution take effect from and after its passage, the public welfare requiring it.

/s/ Richard H. Winningham
MEMBER OF THE COUNTY COUNCIL

RESOLUTION-TITLE-AUTHORITY TO ACCEPT OFFER OF JOHN McCRARY, JR. TO PURCHASE LOT 23, SPRINGVALE SUBDIVISION AS SHOWN IN PLAT BOOK 6, PAGE 51 IN THE REGISTER'S OFFICE OF HAMILTON COUNTY, TENNESSEE IN THE AMOUNT OF \$150.00.

BE IT RESOLVED, BY THE COUNTY COUNCIL OF HAMILTON COUNTY, TENNESSEE, IN SESSION ASSEMBLED:-

WHEREAS, Lot 23, Springvale Subdivision as shown in Plat Book 6, Page 51 in the Register's Office of Hamilton County, Tennessee was purchased by Hamilton County on account of unpaid taxes; and

WHEREAS, the property has been appraised at a value of \$100.00; and

WHEREAS, Hamilton County has received an offer of \$150.00 from John McCrary, Jr.

NOW, THEREFORE, BE IT RESOLVED, that the said offer of \$150.00 be approved and the County Judge be authorized to execute a quitclaim deed of conveyance in accordance with the terms of said offer, subject to the redemption laws of the State of Tennessee.

BE IT FURTHER RESOLVED, that the County Judge is authorized to proceed with the closing of the transaction and the collection of the consideration and after paying the state its share of the taxes, court costs and expenses of the sale, disburse the balance pro rata, based on the tax rate of Hamilton County.

BE IT FURTHER RESOLVED, that this Resolution take effect from and after its passage, the public welfare requiring it.

/s/ Richard H. Winningham
MEMBER OF THE COUNTY COUNCIL

RESOLUTION-TITLE-AUTHORITY TO ACCEPT OFFER OF CARL L. GIBSON, TRUSTEE, TO PURCHASE LOTS 7, 8, 9, 10, 11, 12, 16 AND 17, WEST SIDE PARK SUBDIVISION, BLOCK E, REEVES NO. 3310-7-1, 3310-7-2 AND 3310-7-5, IN THE AMOUNT OF \$933.00.

BE IT RESOLVED, BY THE COUNTY COUNCIL OF HAMILTON COUNTY, TENNESSEE, IN SESSION ASSEMBLED:-

WHEREAS, Lots 7, 8, 9, 10, 11, 12, 16 and 17, West Side Park Subdivision, Block E, Reeves No. 3310-7-1, 3310-7-2 and 3310-7-5 was purchased by Hamilton County on account of unpaid taxes; and

WHEREAS, the property has been appraised at a value of \$900.00; and

WHEREAS, Hamilton County has received an offer of \$933.00 from Carl L. Gibson, Trustee.

NOW, THEREFORE, BE IT RESOLVED, that the said offer of \$933.00 be approved and the County Judge be authorized to execute a quitclaim deed of conveyance in accordance with the terms of said offer, subject to the redemption laws of the State of Tennessee.

AUGUST TERM 1970

BE IT FURTHER RESOLVED, that the County Judge is authorized to proceed with the closing of the transaction and the collection of the consideration and after paying the state its share of the taxes, court costs and expenses of the sale, disburse the balance pro rata, based on the tax rate of Hamilton County.

BE IT FURTHER RESOLVED, that this Resolution take effect from and after its passage, the public welfare requiring it.

/s/ Richard H. Winningham
MEMBER OF THE COUNTY COUNCIL

RESOLUTION-TITLE-AUTHORITY TO ACCEPT OFFER OF HAROLD L. MILLER AND WIFE, MARY H. AND RON MURPHY AND WIFE, LINDA KAYE TO PURCHASE 350 X 1000W, 1248E, NINE ACRES, MORE OR LESS, REEVES NO. 1750A-1-12 IN THE AMOUNT OF \$1,800.00.

BE IT RESOLVED, BY THE COUNTY COUNCIL OF HAMILTON COUNTY, TENNESSEE, IN SESSION ASSEMBLED:-

WHEREAS, 350 x 1000W, 1248E, Nine Acres, More or Less, Reeves No. 1750A-1-12 was purchased by Hamilton County on account of unpaid taxes; and

WHEREAS, the property has been appraised at a value of \$1,500.00; and

WHEREAS, Hamilton County has received an offer of \$1,800.00 from Harold L. Miller and wife, Mary H. and Ron Murphy and wife, Linda Kaye.

NOW, THEREFORE, BE IT RESOLVED, that the said offer of \$1,800.00 be approved and the County Judge be authorized to execute a quitclaim deed of conveyance in accordance with the terms of said offer, subject to the redemption laws of the State of Tennessee.

BE IT FURTHER RESOLVED, that the County Judge is authorized to proceed with the closing of the transaction and the collection of the consideration and after paying the state its share of the taxes, court costs and expenses of the sale, disburse the balance pro rata, based on the tax rate of Hamilton County.

BE IT FURTHER RESOLVED, that this Resolution take effect from and after its passage, the public welfare requiring it.

/s/ Richard H. Winningham
MEMBER OF THE COUNTY COUNCIL

ON MOTION of Councilman Winningham, seconded by Councilman Patten, the foregoing seven (7) Resolutions were unanimously Adopted on a Roll Call vote, with the following members of the County Council being present and voting "Aye": Councilman Mayfield, Councilman Patten, Councilman Winningham and Judge Frost. Total present-4. Absent-0.

This being the last meeting of this County Council, remarks were made by Councilman Winningham, Councilman Patten, Councilman Mayfield and Judge Frost.

ON MOTION of Councilman Mayfield, seconded by Councilman Winningham, that the Reports of the various County Officials and County Institutions be Accepted, treated same as read, approved, made a matter of record and filed. The foregoing Motion was unanimously Adopted by Acclamation. Total present-4. Absent-0. (FOR PHOTOSTATS SEE PAGES 299-330)

W. R. (BILL) NOBLES, TRUSTEE
HAMILTON COUNTY, TENNESSEE
 ROOM 110 COURT HOUSE
 CHATTANOOGA, TENNESSEE 37402

REPORT FOR MONTH OF July 19670

DEPARTMENT TRUSTEE'S OFFICE

OPENING BALANCE	30,103	95
TAX-LEVY 2% Commission	1,766	47
DO 1% "	6,695	17
DO		
DO		
DO		
DO		
DO		
DO		
DO		
GENERAL RECEIPTS DETAIL ON BACK		
TOTAL — CREDITS	38,565	59
WARRANTS PAID — DETAIL ON BACK —	5,418	00
2% COMMISSION ON TAX COLLECTIONS		
1% COMMISSION ON GENERAL RECEIPTS		
MISC. — DEBITS —		
TOTAL DEBITS	5,418	00
NET CLOSING BALANCE	33,147	59

I hereby certify that the foregoing is a true report for the above stated Department for the Month of _____

July, 19670


Sworn to before me
 This 10th day of August, 1970

W. R. Nobles
 W. R. Nobles, Trustee, Hamilton County, Tennessee

[Signature]
 Notary Public My Commission Expires July 9, 1973



RECEIPTS DETAIL		
W. R. Nobles	1,575	00
Katherine Holland ¹	790	00
Mary Eldridge	615	00
Dorothy Smith	525	00
DISBURSEMENTS DETAIL		
Tot Murphy	525	00
Helen Craig	525	00
Helen DeVore	475	00
Elnora Anderson	375	00
Burkeen	8	00
Governmental Guide	5	00
TOTAL	5,418	00



W. R. (BILL) NOBLES, TRUSTEE
HAMILTON COUNTY, TENNESSEE
 ROOM 110 COURT HOUSE
 CHATTANOOGA, TENNESSEE 37402

REPORT FOR MONTH OF JUNE 196⁷⁰

DEPARTMENT TRUSTEE'S OFFICE

OPENING BALANCE	14,864	24
TAX-LEVY 2% Commission	2,223	68
DO 1% Commission	18,429	03
DO		
DO		
DO		
DO		
DO		
DO		
DO		
GENERAL RECEIPTS DETAIL ON BACK		
TOTAL — CREDITS	35,516	95
WARRANTS PAID — DETAIL ON BACK —	5,413	00
2% COMMISSION ON TAX COLLECTIONS		
1% COMMISSION ON GENERAL RECEIPTS		
MISC. — DEBITS —		
TOTAL DEBITS	5,413	00
NET CLOSING BALANCE	30,103	95

Notary Public
 Sworn to before me
 This 6th day of July, 1967


I hereby certify that the foregoing is a true report for the above stated Department for the Month of June, 196⁷⁰

W. R. Nobles
 W. R. Nobles, Trustee, Hamilton County, Tennessee

[Signature]
 Notary Public
 My Commission Expires Jan. 7, 1971



RECEIPTS DETAIL		
W. R. Nobles	1,575	00
Katherine Holland	790	00
Mary Eldridge	615	00
Dorothy Smith	525	00
DISBURSEMENTS DETAIL		
Tot Murphy	525	00
Helen Craig	525	00
Martha Donahue	475	00
Elnora Anderson	375	00
Burkeen	8	00
Total	5,413	00



OFFICE OF CRIMINAL COURT CLERK
HAMILTON COUNTY
CLYDE M. SANDERS, CLERK
August 10, 1970

TO: HONORABLE CHESTER L. FROST, COUNTY JUDGE,
HAMILTON COUNTY, TENNESSEE

REPORT OF CLERK'S FEES COLLECTED AND DISBURSED BY THE OFFICE OF
THE CRIMINAL COURT CLERK AND OFFICE OF CLERK OF THE COURT OF
GENERAL SESSIONS, CRIMINAL DIVISION:

FROM: July 1, 1970 THRU: July 31, 1970

Reference is made to the cash receipts in the records of both
offices, which show in detail each item of collection and the
same are hereby made a part of this report.

RECEIPTS:	CRIMINAL COURT	SESSIONS COURT
Balance of Fees on hand as of July 1, 1970	\$ 7,708.63	\$ None
Receipts for July, 1970	7,000.18	5,948.26
Excess Fees from Court of General Sessions	2,851.13	
TOTALS:	\$ 17,559.94	\$ 5,948.26
DISBURSEMENTS:		
Salaries:		
Clyde M. Sanders, Clerk	\$ 1,208.33	
Leon Haley, Jr.	790.00	
Edna M. Camp	600.00	
Benton H. Pitts	475.00	
Darrell Shoemaker	525.00	
Sara M. Caperton	500.00	
Charles E. Crowe	500.00	
James P. Turner	500.00	
B. Gary Harris	500.00	
Walter A. Goldston	108.70	
Chas. H. Sutherland		650.00
Chas. H. McArthur		550.00
Floyd Wiggins		500.00
Daniel Seebeck		475.00
William L. Knowlen		475.00
Other:		
Railway Express Agency	16.40	
Clerk's Travel Expense	350.00	
John C. Curtis, Attorney	250.00	
Chancery Court Costs	12.39	
TOTALS:	\$ 6,335.82	\$ 2,650.00
BALANCE OF FEES AS OF July 31, 1970	\$ 11,224.12	\$ 3,298.26

STATE OF TENNESSEE)
COUNTY OF HAMILTON)

I, Clyde M. Sanders, Clerk of the Criminal Court and Clerk of the
Criminal Division, Court of General Sessions, of said State and
County, do hereby certify the foregoing to be a true and correct
report of the Clerk's Fees collected and disbursed by me as such
Clerk for: period from July 1, 1970 through July 31, 1970.

Clyde M. Sanders
CRIMINAL COURT CLERK

Sworn and subscribed to before me
this 10th day of August 1970

Dendra A. Styles Notary Public
My commission expires: 7-5-72

①

OFFICE OF REGISTER
HAMILTON COUNTY, TENNESSEE
FEE REPORT FOR JULY 1970

Balance on hand July 1st		\$12,311.74
Fees collected for July:		
Recording fees	\$9,694.50	
State Fees	<u>701.00</u>	
Total Collected		<u>10,395.50</u>
	TOTAL RECEIPTS	\$22,707.24

Disturbements:

Salaries:	
R. H. Thurman	\$ 790.00
Betty Thigpen	650.00
Sarah DeFriesse	600.00
Evelyn Stoner	550.00
Betty Friederichsen	465.00
Gail Stiles	415.00
Carm Pegram	415.00
Janet Conyers	380.00
Dorothy Brammer	<u>1,208.33</u>
	5,473.33

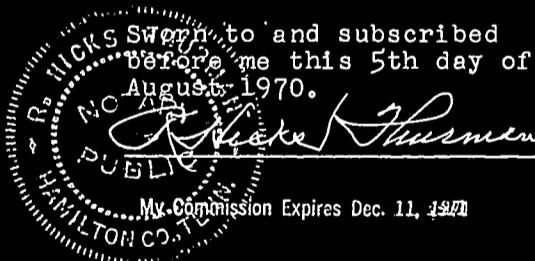
Nat'l Assn. of County Officials	<u>55.00</u>
------------------------------------	--------------

TOTAL DISBURSEMENTS	<u>5,528.33</u>
---------------------	-----------------

Balance July 31, 1970	<u><u>\$ 17,178.91</u></u>
-----------------------	----------------------------

I certify that the foregoing is a true report for the month of July 1970.

Dorothy P. Brammer



OFFICE OF H. Q. Evatt, SHERIFF
HAMILTON COUNTY, TENNESSEE

FINANCIAL STATEMENT FOR MONTH OF May, 19 70

Opening Cash Balance..... \$ 503.17

Receipts:

County—Misdemeanor Costs.....	\$ <u>3,616.85</u>
Waiting on Courts.....	<u>787.00</u>
Summoning Jurors.....	<u>1,455.50</u>
State—Felony Costs.....	<u>8,998.00</u>
Criminal Court—Fees.....	<u>1,367.63</u>
Criminal Court, Sessions Division—Fees.....	<u>1,165.62</u>
Circuit Court—Fees.....	<u>2,150.71</u>
Circuit Court, Sessions Division—Fees.....	<u>12,250.13</u>
Chancery Court—Fees.....	<u>1,351.72</u>
Returning Prisoners.....	<u>1,351.72</u>
Boarding Federal Prisoners.....	<u> </u>
Boarding City Prisoners.....	<u>72.50</u>
Boarding Red Bank - White Oak Prisoners.....	<u>33,333.33</u>
Ex-Officio Allowance.....	<u>876.00</u>
Workhouse Cases.....	<u>143.00</u>
Serving Foreign Papers.....	<u>485.00</u>
Miscellaneous <u>Alcoholic Officers Salary</u>	<u> </u>

Total Receipts..... \$ 68,052.99
Total Available Cash..... \$ 68,556.16

Disbursements:


Salaries.....	<u>50,474.19</u>
Automobile Allowance.....	<u>240.00</u>
Provisions.....	<u>1,639.71</u>
Automobile Repairs.....	<u>2,296.66</u>
Gas and Oil.....	<u>2.00</u>
Tires and Tubes.....	<u> </u>
Telephone and Telegram	<u>485.00</u>
Office Expense.....	<u>66.15</u>
Kitchen Expense.....	<u> </u>
Sanitation Expense.....	<u> </u>
Returning Prisoners.....	<u>2,048.28</u>
Radio Service.....	<u> </u>
Other Expense (Specify Below) <u>Cost in Suit Larry White vs: H. Q. Evatt</u>	<u>42.50</u>

Total Disbursements..... \$ 57,294.49
Closing Cash Balance..... \$ 11,261.67
Accounts Payable (See Detail Attached)..... \$
Surplus or (Deficit)..... \$

Signed H. Q. Evatt

Sheriff

Sworn to and subscribed to before me, this the 31 day of July, 19 70.



David M. Ramsey
County Court Clerk

PAYROLL FOR:
EMPLOYEES OF THE SHERIFF FOR THE MONTH OF JUNE, 1970

Foster Phillips	Patrolman	500.00
Thomas Ratledge	Patrolman	460.00
Randall Rich	Patrolman	500.00
Fred Stafford	Patrolman	460.00
Chas. J. Shelton	Patrolman	500.00
J. Harvey Steele	Patrolman	500.00
Donald Thompson	Patrolman	475.00
Milton Trotter	Patrolman	500.00
Willie Turner	Patrolman	500.00
James Wilken	Patrolman	500.00
F. A. Wilson	Patrolman	465.00
John White	Patrolman	60.00
Bill Uren	Patrolman	475.00
Joe Bush	Patrolman	120.00
James Hardy	Patrolman	180.00
Glenn Broyles	Court Officer	500.00
Claude Kersey	Court Officer	500.00
H. R. Long	Court Officer	500.00
A. L. Dempsey	Process Server	425.00
Wm. F. Drew	Process Server	425.00
James G. Holder	Process Server	425.00
Bryant Turner	Process Server	425.00
Donald Allen	Special Officer	60.00
W. Frank Clark	Special Officer	60.00
Owen Burns	Special Officer	60.00
John R. Crawford	Special Officer	60.00
Wm. E. DeSha, Jr.	Special Officer	60.00
Mitchell Durham	Special Officer	60.00
W. H. Garner	Special Officer	60.00
Wm. Graham	Special Officer	60.00
Wm. A. Goodman	Special Officer	60.00
George Hixson	Special Officer	60.00
R. W. Janaway	Special Officer	60.00
Wayne Johnson	Special Officer	60.00
John Lanham	Special Officer	60.00
Melvin Lovelady	Special Officer	60.00
Edward E. Robinson	Special Officer	60.00
Leslie Satterfield	Special Officer	60.00
Calvin Sivley	Patrolman	460.00
Grady Smith	Special Officer	260.00
Howard Shutters	Special Officer	60.00
Luther Tilley	Special Officer	60.00
T. H. Weese	Special Officer	60.00
A. J. Wilson	Special Officer	60.00
Wm. M. Kay	Special Officer (Janitor)	120.00
Robert Allen	Special Officer (Janitor)	280.00
John Allison	Civil Officer	535.00
Harry Cooke	Civil Officer	535.00
E. Jonah Harris	Civil Officer	535.00
W. J. Moore	Civil Officer	535.00
M. L. Price	Civil Officer	535.00
E. J. Self	Civil Officer	535.00
Shelton Swafford	Civil Officer	535.00
Johnnie Wilhoite	Civil Officer	535.00
Theodore Hyatte	Civil Officer	535.00
Patrick Hatfield	Alcoholic Officer	485.00

\$51,409.50

PAYROLL FOR:
EMPLOYEE'S OF THE SHERIFF FOR THE MONTH OF MAY, 1970

H. O. Evatt	Sheriff	\$ 1,375.00
Frank Coulter	Chief Bookkeeper	600.00
Mary J. Schoolfield	Co-Ordinator	415.00
Mary C. Sivley	Staff Secretary	475.00
Marguerite M. White	Ass't. Bookkeeper	500.00
Aubrey Haley	Utility Clerk	330.00
Judith M. Rigler	Dispatcher	400.00
Lester Shell, Jr.	Dispatcher	400.00
Louise Twyman	Dispatcher	450.00
Ralph Murphy	Dispatcher	330.00
Grover C. Fuller	Chief Jailer	500.00
Harry Bible	Jailer	480.00
Sammy L. Dave	Jailer	465.00
Robert L. Mowery	Jailer	480.00
Lewis Phillips	Jailer	480.00
Henry L. Patterson	Jailer	450.00
Wiley Perkinson	Jailer	480.00
Shelby Rogers	Jailer	465.00
Young M. Thomas	Jailer	480.00
Harley Stoe	Jailer	450.00
Chester Westfield	Jailer	465.00
Charlotte Bolden	Matron	330.00
Jewell Hardaway	Matron	330.00
Mary Hunter	Matron	140.00
Marion McMurray Kirkland	Matron	120.00
Pauline Westbrooks	Matron	330.00
Edward J. Russell	Chief Deputy	790.00
A. L. McCullough	Ass't. Chief Deputy	570.00
Robert E. Cornish	Chief of Detectives	625.00
Thomas Beavers	Detective	535.00
Earl H. Gant	Detective	535.00
Stanley Lewis	Detective	535.00
Carl Locke	Detective	535.00
Wm. Landers	Detective	535.00
Oscar McMillian	Detective	535.00
S. M. Nelson	Detective	535.00
Wm. Robbs	Detective	535.00
Clarence Schroyer	Detective	535.00
C. L. Westbrooks	Detective	535.00
John D. Holt	Captain	565.00
Buford Duggan	Captain	565.00
Roy Hale	Captain	565.00
Thomas Farmer	Patrol Sergeant	535.00
Wm. A. Robinson	Patrol Sergeant	535.00
Marion J. Wilkey	Patrol Sergeant	535.00
Robert F. Burkhart	Patrolman	475.00
James Arrowood	Patrolman	500.00
Harry Bush	Patrolman	500.00
Daniel E. Collins	Patrolman	460.00
James Cope	Patrolman	500.00
Robert Davis	Patrolman	475.00
Chas. A. Dent	Patrolman	460.00
Andrew J. Ellis	Patrolman	60.00
Dennis Huckabee	Patrolman	500.00
Clyde Hullander	Patrolman	500.00
Max V. Hilton, Jr.	Patrolman	460.00
Sam James	Patrolman	500.00
Melvin K. Johnson	Patrolman	475.00
Thomas R. Johnson	Patrolman	500.00
Edward Kirkland	Patrolman	487.50
James O. Lane	Patrolman	500.00
Donald McCullough	Patrolman	500.00
John S. Maxwell	Patrolman	500.00
Fletcher D. Miller	Patrolman	500.00
David Minnich	Patrolman	500.00

PAYROLL FOR
EMPLOYEES OF THE SHERIFF FOR THE MONTH OF MAY, 1970

R. U. Monger	Patrolman	\$ 500.00
Wayne H. Mull	Patrolman	500.00
Fred Paul	Patrolman	500.00
Wm. E. Peace	Patrolman	500.00
Ervin O. Partridge	Patrolman	500.00
Roster Phillips	Patrolman	500.00
Thomas Ratledge	Patrolman	460.00
Randall Rich	Patrolman	500.00
G. D. Roark	Patrolman	366.69
Fred Stafford	Patrolman	460.00
Chas. J. Shelton	Patrolman	500.00
J. Harvey Steele	Patrolman	500.00
Donald Thompson	Patrolman	475.00
Milton Trotter	Patrolman	500.00
Willie Turner	Patrolman	500.00
James Wilken	Patrolman	500.00
F. A. Wilson	Patrolman	465.00
John White	Patrolman	60.00
Bill Uren	Patrolman	475.00
Joe Bush	Patrolman	120.00
James Hardy	Patrolman	180.00
Glenn Broyles	Court Officer	500.00
Claude Kersey	Court Officer	500.00
H. R. Long	Court Officer	500.00
A. L. Dempsey	Process Server	425.00
Wm. F. Drew	Process Server	425.00
James G. Holder	Process Server	425.00
Bryant Turner	Process Server	425.00
Donald Allen	Special Officer	60.00
W. Frank Clark	Special Officer	60.00
Owen Burns	Special Officer	60.00
John R. Crawford	Special Officer	60.00
Wm. E. DeSha, Jr.	Special Officer	60.00
Mitchell Durham	Special Officer	60.00
W. H. Garner	Special Officer	60.00
Wm. Graham	Special Officer	60.00
Wm. A. Goodman	Special Officer	60.00
George Hixson	Special Officer	60.00
R. W. Janaway	Special Officer	60.00
Wayne Johnson	Special Officer	60.00
John Lanham	Special Officer	60.00
Melvin Lovelady	Special Officer	60.00
John Priddy	Special Officer	30.00
Edward E. Robinson	Special Officer	60.00
Leslie Satterfield	Special Officer	60.00
Grady Smith	Special Officer	60.00
Howard Shutters	Special Officer	60.00
Luther Tilley	Special Officer	60.00
T. H. Weese	Special Officer	60.00
A. J. Wilson	Special Officer	60.00
Wm. M. Kay	Special Officer (Janitor)	120.00
Robert Allen	Special Officer (Janitor)	280.00
John Allison	Civil Officer	535.00
Harry Cooke	Civil Officer	535.00
E. Jonah Harris	Civil Officer	535.00
W. J. Moore	Civil Officer	535.00
M. L. Price	Civil Officer	535.00
E. J. Self	Civil Officer	535.00
Shelton Swafford	Civil Officer	535.00
Johnnie Wilhoite	Civil Officer	535.00
Theodore Hyatte	Civil Officer	535.00
Patrick Hatfield	Alcoholic Officer	485.00
		<u>50,959.19</u>

OFFICE OF H. Q. Evatt, SHERIFF
HAMILTON COUNTY, TENNESSEE

FINANCIAL STATEMENT FOR MONTH OF June, 1970

Opening Cash Balance..... \$ 11,261.67

Receipts:

County—Misdemeanor Costs.....	\$ 3,006.00
Waiting on Courts.....	560.00
Summoning Jurors.....	75.00
State—Felony Costs.....	9,412.50
Criminal Court—Fees.....	1,405.85
Criminal Court, Sessions Division—Fees.....	
Circuit Court—Fees.....	2,016.79
Circuit Court, Sessions Division—Fees.....	
Chancery Court—Fees.....	
Returning Prisoners.....	1,493.29
Boarding Federal Prisoners.....	1,526.50
Boarding City Prisoners.....	318.50
Boarding Red Bank - White Oak Prisoners.....	153.25
Ex-Officio Allowance.....	33,333.37
Workhouse Cases.....	747.60
Serving Foreign Papers.....	15.00
Miscellaneous. EXPENSE to Crim. Intell. Conf.....	25.46
Damage to Patrol Car.....	330.32
Alcoholic Officer Salary.....	485.00
Total Receipts.....	\$ 54,904.43
Total Available Cash.....	\$ 66,166.10

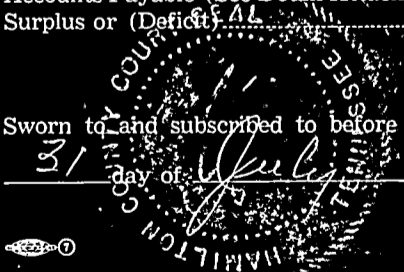
Disbursements:

Salaries.....	50,924.50
Automobile Allowance.....	240.00
Provisions.....	6,061.24
Automobile Repairs.....	3,087.71
Gas and Oil.....	5.00
Tires and Tubes.....	558.45
EXPENSE Alcoholic Officer Salary.....	485.00
Office Expense.....	108.23
Kitchen Expense.....	85.40
Sanitation Expense.....	310.86
Returning Prisoners.....	389.31
Radio Service.....	392.15
Other Expense (Specify Below)	
New Employee's Deputy Bonds.....	99.00
FeeCrim. Intell. Conf. & Expense.....	115.00
Total Disbursements.....	\$ 62,861.85
Closing Cash Balance.....	\$ 3,304.25
Accounts Payable (See Detail Attached).....	\$
Surplus or (Deficit).....	\$

Signed H. Q. Evatt Sheriff

Sworn to and subscribed to before me, this the

31 day of July, 1970.



Paul M. Pursey
County Court Clerk

PAYROLL FOR:
EMPLOYEE'S OF THE SHERIFF FOR THE MONTH OF JUNE, 1970

H. Q. Evatt	Sheriff	\$1,375.00
Frank Coulter	Chief Bookkeeper	600.00
Mary J. Schoolfield	Co-Ordinator	415.00
Mary C. Sivley	Staff Secretary	475.00
Marguerite M. White	Ass't Bookkeeper	500.00
Aubrey Haley	Utility Clerk	330.00
Judith M. Rigler	Dispatcher	400.00
Lester Shell, Jr.	Dispatcher	400.00
Louise Twyman	Dispatcher	450.00
Ralph Murphy, Jr.	Dispatcher	330.00
Grover C. Fuller	Chief Jailer	500.00
Harry Bible	Jailer	480.00
Sammy L. Dave	Jailer	449.50
Robert L. Mowery	Jailer	480.00
Lewis Phillips	Jailer	480.00
Henry L. Patterson	Jailer	450.00
Wiley Perkinson	Jailer	480.00
Shelby Rogers	Jailer	480.00
Young M. Thomas	Jailer	480.00
Harley Stoe	Jailer	450.00
Chester Westfield	Jailer	410.00
Charlotte Bolden	Matron	330.00
Jewell Hardaway	Matron	330.00
Mary Hunter	Matron	140.00
Marion McMurray Kirkland	Matron	120.00
Pauline Westbrook	Matron	330.00
Edward J. Russell	Chief Deputy	790.00
A. L. McCullough	Ass't Chief Deputy	570.00
Robert Cornish	Chief of Detectives	625.00
Thomas Beavers	Detective	535.00
Earl H. Gant	Detective	535.00
Stanley Lewis	Detective	535.00
Carl Locke	Detective	535.00
Wm. Landers	Detective	535.00
Oscar McMillian	Detective	535.00
S. M. Nelson	Detective	535.00
Wm. Robbs	Detective	535.00
Clarence Schroyer	Detective	535.00
C. L. Westbrook	Detective	535.00
John D. Holt	Captain	565.00
Buford Duggan	Captain	565.00
Roy Hale	Captain	565.00
Thomas Farmer	Patrol Sergeant	535.00
Wm. A. Robinson	Patrol Sergeant	535.00
Marion J. Wilkey	Patrol Sergeant	535.00
Robert F. Burkhart	Patrolman	475.00
James Arrowood	Patrolman	500.00
Harry Bush	Patrolman	500.00
Daniel E. Collins	Patrolman	460.00
James Cope	Patrolman	500.00
Robert Davis	Patrolman	475.00
Chas. A. Dent	Patrolman	460.00
Andrew J. Ellis	Patrolman	60.00
Dennis Huckabee	Patrolman	500.00
Clyde Hullander	Patrolman	500.00
Max V. Hilton	Patrolman	460.00
Sam James	Patrolman	500.00
Melvin K. Johnson	Patrolman	475.00
Thomas R. Johnson	Patrolman	500.00
Edward Kirkland	Patrolman	500.00
James O. Lane	Patrolman	500.00
Bobby J. Leamon	Patrolman	330.00
Donald McCullough	Patrolman	500.00
John S. Maxwell	Patrolman	500.00
Fletcher D. Miller	Patrolman	500.00
David Minnich	Patrolman	500.00
R. L. Monger	Patrolman	500.00
Wayne H. Mull	Patrolman	500.00
Fréd Paul	Patrolman	500.00
Wm. E. Peace	Patrolman	500.00
Ervin O. Partridge	Patrolman	500.00

JOHN C. GOINS, JUDGE

JAMES F. MORGAN, JUDGE

JOE N. HUNTER, JUDGE

DAVID TOM WALKER, JUDGE

Circuit Court of Hamilton County

CHATTANOOGA, TENNESSEE 37402

LUCILE HIXSON, CLERK



TO THE HONORABLE CHESTER FROST, JUDGE
HAMILTON COUNTY, TENNESSEE

Receipts for July, 1970
Balance Forwarded

\$18,975.48
13,236.96
32,212.44

Xerox Corp.	608.00
Violet Camera Shop - Tape Recorder	72.20
Railway Express	16.10
Chattanooga Rubber Stamp Co.	6.86
Judith Brown	475.00
Anna Crawford	475.00
Carolyn Crowe	420.00
Hannah Hale	475.00
Phoebe Hamilton	525.00
Bettye Held	525.00
Lucile Hixson	1,208.33
Judith Howard	650.00
Mary Howard	475.00
Gertrude Hunnicutt	650.00
Vera Hutson	525.00
Judith Jackson	420.00
Barbara Jones	525.00
Margie McGuffie (Vacation)	625.00
Virginia Moses	420.00
Pamela Ringley	475.00
Anne Rose	600.00
Linda Sanders	392.00
Donald Sneed	225.00
Tommy Sneed	420.00
Louise Stone	420.00
Joan Talley	420.00
Karen Teague	350.00
Paula Teague	475.00
Lois Whaley	475.00
	<u>13,348.49</u>

EXCESS 18,863.95

I, LUCILE HIXSON, Clerk of the Circuit Court and General Sessions Court hereby certify that the foregoing is a true and correct copy of the receipts and disbursements of Circuit Court and Excess Fees from General Sessions Court.

Sworn to and subscribed before me this 5 day of August, 1970

Lucile Hixson, Clerk
LUCILE HIXSON, CLERK

A. Rose
D.C.

JOHN C. GOINS, JUDGE

JAMES F. MORGAN, JUDGE

JOE N. HUNTER, JUDGE

DAVID TOM WALKER, JUDGE

Circuit Court of Hamilton County

CHATTANOOGA, TENNESSEE 37402

LUCILE HIXSON, CLERK



TO THE HONORABLE CHESTER FROST, JUDGE
HAMILTON COUNTY, TENNESSEE

Receipts for June, 1970	\$17,476.48
Balance Forwarded	8,962.60
	26,439.08

DISBURSEMENTS:

Chattanooga Rubber Stamp Co.	7.70
Railway Express	16.40
Railway Express	8.50
Xerox Corp.	604.40
T. H. Payne,	16.78
Judith Brown	475.00
Anna Crawford	475.00
Carolyn Crowe	420.00
Hannah Hale	475.00
Phoebe Hamilton	525.00
Bettye Held	525.00
Lucile Hixson	1,208.34
Judith Howard	650.00
Mary Howard	475.00
Gertrude Hunnicutt	650.00
Vera Hutson	525.00
Judith Jackson	420.00
Barbara Jones	525.00
Margie McGuffie	500.00
Virginia Moses	420.00
Pamela Ringley	475.00
Anne Rose	600.00
Linda Sanders	420.00
Donald Sneed	225.00
Tommy Sneed	420.00
Louise Stone	420.00
Joan Talley	420.00
Karen Teague	350.00
Paula Teague	475.00
Lois Whaley	475.00
	13,202.12

EXCESS 13,236.96

I, LUCILE HIXSON, Clerk of the Circuit Court and General Sessions Court hereby certify that the foregoing is a true and correct copy of the receipts and disbursements of Circuit Court and Excess fees from General Sessions Court.

Lucile Hixson Clerk
LUCILE HIXSON, CLERK

Sworn to and subscribed before me this 8th day of July, 1970

Anne Rose
D. C.

OFFICE OF REGISTER
HAMILTON COUNTY, TENNESSEE
FEE REPORT FOR JUNE 1970

Balance on hand June 1st		\$7,488.84
Fees collected for June:		
Recording Fees	\$9,606.00	
State Fees	<u>701.50</u>	
Total Collected		<u>10,307.50</u>
TOTAL RECEIPTS		\$17,796.34
Disbursements:		
Salaries:		
R. H. Thurman	\$ 790.00	
Betty Thigpen	650.00	
Sarah DeFriese	600.00	
Evelyn Stoner	550.00	
Betty Friederichsen	465.00	
Gail Stiles	415.00	
Carm Pegram	415.00	
Janet Conyers	380.00	
Dorothy Brammer	<u>1,208.33</u>	
	5,473.33	
Postmaster - Postage	4.52	
American Nat. Bk. - Checks	<u>6.75</u>	
TOTAL DISBURSEMENTS		<u>5,484.60</u>
Balance June 30, 1970		<u><u>\$12,311.74</u></u>

I certify that the foregoing is a true report for the month of June 1970.

Dorothy P. Brammer

Sworn to and subscribed before me this 2nd day of July 1970.

R. H. Thurman
My Commission Expires Dec. 11, 1971

OFFICE OF CRIMINAL COURT CLERK
HAMILTON COUNTY
CLYDE M. SANDERS, CLERK
July 2, 1970

TO: HONORABLE CHESTER L. FROST, COUNTY JUDGE,
HAMILTON COUNTY, TENNESSEE

REPORT OF CLERK'S FEES COLLECTED AND DISBURSED BY THE OFFICE OF
THE CRIMINAL COURT CLERK AND OFFICE OF CLERK OF THE COURT OF
GENERAL SESSIONS, CRIMINAL DIVISION:

FROM: June 1, 1970 THRU: June 30, 1970

Reference is made to the cash receipts in the records of both
offices, which show in detail each item of collection and the
same are hereby made a part of this report.

RECEIPTS:	CRIMINAL COURT	SESSIONS COURT
Balance of Fees on hand as of June 1, 1970	\$ 4,996.71	\$ None
Receipts for June, 1970	5,987.92	5,501.13
Excess Fees from Court of General Sessions	2,371.98	
TOTALS:	\$ 13,356.61	\$ 5,501.13
DISBURSEMENTS:		
Salaries:		
Clyde M. Sanders, Clerk	\$ 1,208.33	
Leon Haley, Jr.	790.00	
Edna M. Camp	600.00	
Benton H. Pitts	475.00	
Darrell L. Shoemaker	525.00	
Sara M. Caperton	500.00	
Charles E. Crowe	500.00	
James P. Turner	500.00	
B. Gary Harris	500.00	
Charles H. Sutherland		650.00
Charles H. McArthur		550.00
Floyd E. Wiggins		500.00
Daniel Seebeck		475.00
William L. Knowlen		475.00
Other:		
Railway Express Agency	23.40	
Clerk's Travel Expense	26.25	
TOTALS:	\$ 5,647.98	\$ 2,650.00
BALANCE OF FEES AS OF June 30, 1970	\$ 7,708.63	\$ 2,851.13

STATE OF TENNESSEE)
COUNTY OF HAMILTON)

I, Clyde M. Sanders, Clerk of the Criminal Court and Clerk of the
Criminal Division, Court of General Sessions, of said State and
County, do hereby certify the foregoing to be a true and correct
report of the Clerk's Fees collected and disbursed by me as such
Clerk for: period from June 1, 1970 through June 30, 1970.

Clyde M. Sanders
CRIMINAL COURT CLERK

Sworn and subscribed to before me
this 2 day of July, 1970

Edna Camp Notary Public

My commission expires: 7-8-73

REPORT OF DAVID M. RAMSEY, COUNTY COURT CLERK

FOR THE MONTH OF JULY, 1970

FEES, COMMISSIONS AND DISBURSEMENTS

David M. Ramsey ;	\$ 1,375.00
Estil Varner	790.00
Joseph Tocco	690.00
Mary Ella Foster.....	515.00
Donald Hixson	590.00
Everett Schaerer	590.00
Edna Wiseman	500.00
Franc es Marlowe.....	500.00
Theresa Stanley	475.00
Minnie H. Wade	475.00
Kittie B. Wallace	475.00
Carólyn Williams.....	500.00
Ruth E. Schmid	475.00
Barbara Adams	475.00
Rubye Henley	475.00
Ray Fisher	475.00
Walter Newman	475.00
T. Gordon Baker	475.00
Carolyn Baggett	475.00
Dorothy Bowling	475.00
Lilyán Lucas	475.00
Betty Sutherland	475.00
Gwendolyn Fletcher.....	425.00

TOTAL REGULARS..... \$ 12,650.00

OTHER DISBURSEMENTS:

Guardian Fee-A.S.Barqer	\$ 35.00
Travel Expense	248.82
Auto Expense	350.00

TOTAL OTHER 633.82

TOTAL DISBURSEMENTS \$ 13,283.82

Fees and Commissions for July, 1970.....	12,183.57
Previously Reported Fees	<u>27,064.11</u>

TOTAL - \$ 39,247.68

LESS DISBURSEMENTS- 13,283.82

TOTAL EXCESS FEES..... \$ 25,963.86

This is to certify that this is a true and correct report of the receipts and disbursements for this period.

David M Ramsey

 DAVID M. RAMSEY- COUNTY COURT CLERK

HUMANE EDUCATIONAL SOCIETY, INC.
 CHILDREN'S DEPARTMENT
 APRIL, 1970

Number of New Cases Investigated -----	24
Number of Old Cases Investigated -----	3
Total Number of Cases Investigated -----	27
Number of Children Involved in New Cases -----	47
Number of Children Involved in Old Cases -----	4
Total Number of Children Involved -----	51
Number of Men and Women Involved in New Cases -----	40
Number of Men and Women Involved in Old Cases -----	6
Total Number of Men and Women Involved -----	46
Total Number of Warnings Issued -----	5
Total Number of Cases in Court -----	1
Total Number of Families Given Emergency Relief -----	19
assisting 35 Children and 33 Adults.	
Total Number of Referrals -----	12

NATURE OF NEW CASES

Alleged Child Abuse -----	1
Alleged Child Neglect -----	2
Alleged Child Neglect (not founded) -----	1
Destitute Circumstances -----	18
Investigation for an Outside Agency -----	1
Assault and Battery on a Minor -----	1

HUMANE EDUCATIONAL SOCIETY, INC.
 CHATTANOOGA DIVISION
 ANIMAL DEPARTMENT SERVICE REPORT
 MAY, 1970

Number of New Cases Investigated -----	14
Number of Animals Involved -----	15
Number of Animals in Normal Condition, Released to Owners -----	10
Number of Animals in Normal Condition, Released to Shelter and Dest. ---	5
Number of Animals in Shelter and Pound May 1, 1970 -----	43
Number of Animals Received During the Month -----	935
TOTAL	978
Number of Animals Destroyed -----	671
Number of Animals Placed in Homes -----	82
Number of Animals Released to Owner -----	58
Number of Animals in Shelter and Pound May 31, 1970 -----	167
TOTAL	978
Total Number of Cats Handled During the Month -----	399
Total Number of Dogs Handled During the Month -----	578
Total Number of Other Animals Handled During the Month -----	1
(1 Pony) TOTAL	978
Total Number of Ambulance Calls -----	334
Total Number of Police Calls -----	5
Total Number of Injured Calls -----	28
Total Number of Night Calls -----	22
Total Number of Miles Driven by Trucks -----	3778

Respectfully submitted,

Arthur L. Chadwick

Arthur L. Chadwick
 Superintendent

HUMANE EDUCATIONAL SOCIETY, INC.
HAMILTON COUNTY DIVISION
ANIMAL DEPARTMENT SERVICE REPORT
MAY, 1970

Number of New Cases Investigated -----	5
Number of Animals Involved -----	5
Number of Animals in Normal Condition, Released to Owners -----	2
Number of Animals in Normal Condition, Released to Shelter and Dest. ---	3
Number of Animals in Shelter and Pound May 1, 1970 -----	18
Number of Animals Received During the Month -----	536
TOTAL	554
Number of Animals Destroyed -----	367
Number of Animals Placed in Homes -----	45
Number of Animals Released to Owner -----	32
Number of Animals in Shelter and Pound May 31, 1970 -----	110
TOTAL	554
Total Number of Cats Handled During the Month -----	163
Total Number of Dogs Handled During the Month -----	390
Total Number of Other Animals Handled During the Month -----	1
TOTAL	554
Total Number of Ambulance Calls -----	165
Total Number of Police Calls -----	2
Total Number of Injured Calls -----	9
Total Number of Night Calls -----	1
Total Number of Miles Driven by Trucks -----	4986

Respectfully submitted,

Arthur L. Chadwick

Arthur L. Chadwick
Superintendent

me

HUMANE EDUCATIONAL SOCIETY, INC.
HAMILTON COUNTY FINANCIAL STATEMENT
MAY, 1970

AGENCY RECAPITULATION

Balance in the Bank May 1, 1970 -----	\$11,000.85
Agency Income for May, 1970 -----	\$ 2,199.00
Grand Total Receipts for the month -----	\$13,199.85
Grand Total Disbursements for the month -----	\$ 3,440.28
Balance in the Bank May 31, 1970 -----	\$ 9,759.57

R E C E I P T S

	<u>HAMILTON COUNTY</u>	<u>TOTAL</u>
<u>OPERATIONS</u>		
Dog Tag Sales -----	\$ 1,945.50	\$ 1,945.50
Shelter Board -----	\$ 118.50	\$ 118.50
Pound Fees -----	\$ 135.00	\$ 135.00
<u>GRAND TOTAL RECEIPTS</u> -----	\$ 2,199.00	\$ 2,199.00

<u>DISBURSEMENTS</u>	<u>ITEMS</u>	<u>SOCIETY</u>	<u>POUND</u>	<u>TOTAL</u>
<u>SALARIES AND WAGES</u>				
Salaries for May, 1970	\$ 417.38	\$ 139.12	\$ 278.26	
Wages for May, 1970	2,097.08		2,097.08	
Retirement Association, Inc.	41.55		41.55	2,556.01
<u>SERVICE AND SUPPLIES</u>				
South Central Bell, local services	20.82	20.82		
Spurling Printing Co., coin envelopes				
file folders, pens & pencils	15.63			
Denning Brothers, Contract on duplicator machine	14.84			
Universal Tire Co., repairs to flat tires	12.32			
Dixie Tire Co., repairs to flat tires	12.87			
Chattanooga Communication, repairs to radio in Hamilton				
County truck	20.45			
Municipal Service Station, gasoline	50.80		126.91	147.73

DISBURSEMENTS - PAGE #2

	ITEMS	SOCIETY	POUND	TOTALS.
<u>FIXED CHARGES</u>				
	ITEMS			
Electric Power Board, local services	\$ 17.37	\$ 17.37	\$	\$
Employer's F.I.C.A.	120.69	40.23	80.46	
Killebrew, Lyman & Woodworth, for bonds & Workman Compensation	223.71	74.57	149.14	
American Humane Association National dues	5.56	5.56		
Parris Pet Supply, dog feed	26.62		26.62	
Brown Hardware, dog chains	2.51		2.51	
Palmer Chemical Co., tranquilizer gun and supplies	32.20		32.20	
Dewitt Chemical Co., kennel supplies	19.57		19.57	
Rothburger, for City Directory	27.82		27.82	
Chattanooga Hardware, for 1 box Crossman powerlets.	6.68		6.68	
Chattanooga Rubber & Stamp, for badge	12.20		12.20	
Sears Roebuck, for pliers, garden hose, screw driver	9.39		9.39	504.32
<u>REPAIRS AND REPLACEMENTS</u>				
Williams Heating Co., repairs to furnace	54.17		54.17	
Cofrancesco Remodeling, build sidewalk	146.17		146.17	200.34
<u>PUBLICATION AND EDUCATION</u>				
Red Wing Exterminating, pest control	5.19	5.19		
Act Business Machines, 1 year contract	11.11		11.11	
IBM Corp., 1 year contract	15.58		15.58	31.88
<u>GRAND TOTAL DISBURSEMENTS</u>	<u>\$3,440.28</u>	<u>\$302.86</u>	<u>\$3,137.42</u>	<u>\$3,440.28</u>

HUMANE EDUCATIONAL SOCIETY, INC.
 HAMILTON COUNTY DIVISION
 ANIMAL DEPARTMENT SERVICE REPORT
 MAY, 1970

Number of New Cases Investigated -----	5
Number of Animals Involved -----	5
Number of Animals in Normal Condition, Released to Owners -----	2
Number of Animals in Normal Condition, Released to Shelter and Dest. ---	3
Number of Animals in Shelter and Pound May 1, 1970 -----	18
Number of Animals Received During the Month -----	536
	TOTAL 554
Number of Animals Destroyed -----	367
Number of Animals Placed in Homes -----	45
Number of Animals Released to Owner -----	32
Number of Animals in Shelter and Pound May 31, 1970 -----	110
	TOTAL 554
Total Number of Cats Handled During the Month -----	163
Total Number of Dogs Handled During the Month -----	390
Total Number of Other Animals Handled During the Month -----	1
	TOTAL 554
Total Number of Ambulance Calls -----	165
Total Number of Police Calls -----	2
Total Number of Injured Calls -----	9
Total Number of Night Calls -----	1
Total Number of Miles Driven by Trucks -----	4986

Respectfully submitted,

Arthur L. Chadwick

Arthur L. Chadwick
 Superintendent

HUMANE EDUCATIONAL SOCIETY, INC.
 FINANCIAL STATEMENT
 HAMILTON COUNTY DIVISION
 JUNE, 1970

AGENCY RECAPITULATION

Balance in the Bank June 1, 1970 -----	\$ 9,759.57
Agency Income for June, 1970 -----	\$ 4,389.75
Grand Total Receipts for the month -----	\$14,149.32
Grand Total Disbursements for the month -----	\$ 3,891.28
Balance in the Bank June 30, 1970 -----	\$10,258.04

R E C E I P T S

	<u>HAMILTON COUNTY</u>	<u>TOTALS</u>
APPROPRIATIONS -----	\$ 2,666.70	\$ 2,666.70
<u>OPERATIONS</u>		
Dog Tag Sales -----	\$ 1,100.00	\$ 1,100.00
Shelter Board -----	\$ 360.50	\$ 360.50
Pound Fees -----	\$ 217.50	\$ 217.50
Refunds/Miscellaneous -----	\$ 45.05	\$ 45.05
GRAND TOTAL RECEIPTS -----	\$ 4,389.75	\$ 4,389.75

D I S B U R S E M E N T S

	<u>ITEMS</u>	<u>SOCIETY</u>	<u>POUND</u>	<u>TOTALS</u>
<u>SALARIES AND WAGES</u>				
Salaries for June, 1970 -----	\$ 417.37	\$ 417.37		
Wages for June, 1970 -----	2,143.45		\$ 2,143.45	
Retirement Association -----	41.55	20.50	21.05	\$ 2,602.37
<u>SERVICE AND SUPPLIES</u>				
South Central Bell, local services -----	23.60	7.86	15.74	
Spurling Printing Co., general supplies -----	65.26		65.26	
Postmaster, 6¢ postage stamps -----	6.68	3.34	3.34	
Truck Expenses, gasoline -----	120.01		120.01	215.55
<u>FIXED CHARGES</u>				
<u>ELECTRIC POWER BOARD, LOCAL</u>				
services -----	19.28	9.28	10.00	
Employer's F.I.C.A. -----	133.93	33.93	100.00	
Killebrew, Lyman & Woodworth, Comprehensive Business Plan -----	829.18	276.39	552.79	
Parris Pet Supplies, dog feed -----	61.48		61.48	
Zep Mfg. Co., kennel supplies -----	24.31		24.31	\$ 1,068.18

DISBURSEMENTS - PAGE # 2

	<u>ITEMS</u>	<u>SOCIETY</u>	<u>POUND</u>	<u>TOTALS</u>
<u>CONTRACTS</u>				
Red Wing Exterminating, pest control	5.18		5.18	5.18
GRAND TOTAL DISBURSEMENTS	\$3,891.28	\$ 768.67	\$3,122.61	\$3,891.28

HUMANE EDUCATIONAL SOCIETY, INC.
 ANIMAL DEPARTMENT - SERVICE REPORT
 HAMILTON COUNTY DIVISION
 JUNE, 1970

Number of new cases investigated -----	6
Number of animals involved -----	6
Number of animals in normal condition, released to owners -----	2
Number of animals in normal condition, released to shelter and dest ---	4
Number of animals in shelter and pound June 1, 1970 -----	27
Number of animals received during the month -----	791
TOTAL	818
Number of animals destroyed -----	714
Number of animals placed in homes -----	43
Number of animals released to owners -----	36
Number of animals in shelter and pound June 30, 1970 -----	25
TOTAL	818
Total Number of cats handled during the month -----	405
Total number of dogs handled during the month -----	410
Total number of other animals handled during the month -----	3
(3 rabbits) TOTAL	818
Total number of ambulance calls -----	265
Total number of police calls -----	5
Total number of injured calls -----	8
Total number of night calls -----	4
Total number of miles driven by trucks -----	6,207

Respectfully submitted,

Arthur L. Chadwick
 Arthur L. Chadwick
 Superintendent

HUMANE EDUCATIONAL SOCIETY, INC.
 CHILDREN'S DEPARTMENT
 DATE: JUNE, 1970

Number of New Cases Investigated	20
Number of Old Cases Investigated	7
Total Number of Cases Investigated	27
Number of Children Involved in New Cases	51
Number of Children Involved in Old Cases	26
Total Number of Children Involved	77
Number of Men and Women Involved in New Cases	31
Number of Men and Women Involved in Old Cases	8
Total Number of Men and Women Involved	39
Total Number of Warnings Issued	0
Total Number of Cases in Court	0
Total Number of Families Given Emergency Relief assisting 77 Children and 39 Adults.	27
Total Number of Referrals	16
NATURE OF NEW CASES	
Destitute Circumstances	20

HUMANE EDUCATIONAL SOCIETY, INC.
 ANIMAL DEPARTMENT - SERVICE REPORT
 CITY DIVISION
 JUNE, 1970

Number of new cases investigated -----	12
Number of animals involved -----	12
Number of animals in normal condition, released to owners -----	2
Number of animals in normal condition, released to shelter and destroyed-----	10
Number of animals in shelter and pound June 1, 1970 -----	39
Number of animals received during the month -----	1069
TOTAL	1108
Number of animals destroyed -----	917
Number of animals placed in homes -----	98
Number of animals released to owner -----	59
Number of animals in shelter and pound June 30, 1970 -----	34
TOTAL	1108
Total number of cats handled during the month -----	482
Total number of dogs handled during the month -----	611
Total number of other animals handled during the month -----	15
(1 monkey - 1 chipmunk - 12 pigeons - 1 duck) TOTAL	1108
Total number of ambulance calls -----	460
Total number of police calls -----	6
Total number of injured calls -----	37
Total number of night calls -----	2
Total number of miles driven by trucks -----	4028

Respectfully submitted,

Arthur L. Chadwick
 Arthur L. Chadwick
 Superintendent

HUMANE EDUCATIONAL SOCIETY, INC.
 FINANCIAL STATEMENT
 HAMILTON COUNTY DIVISION
 JUNE, 1970

AGENCY RECAPITULATION

Balance in the Bank June 1, 1970 -----	\$ 9,759.57
Agency Income for June, 1970 -----	\$ 4,389.75
Grand Total Receipts for the month -----	\$14,149.32
Grand Total Disbursements for the month -----	\$ 3,891.28
Balance in the Bank June 30, 1970 -----	\$10,258.04

R E C E I P T S

	<u>HAMILTON COUNTY</u>	<u>TOTALS</u>
APPROPRIATIONS -----	\$ 2,666.70	\$ 2,666.70
<u>OPERATIONS</u>		
Dog Tag Sales -----	\$ 1,100.00	\$ 1,100.00
Shelter Board -----	\$ 360.50	\$ 360.50
Pound Fees -----	\$ 217.50	\$ 217.50
Refunds/Miscellaneous -----	\$ 45.05	\$ 45.05
<u>GRAND TOTAL RECEIPTS</u> -----	\$ 4,389.75	\$ 4,389.75

D I S B U R S E M E N T S

	<u>ITEMS</u>	<u>SOCIETY</u>	<u>POUND</u>	<u>TOTALS</u>
<u>SALARIES AND WAGES</u>				
Salaries for June, 1970 -----	\$ 417.37	\$ 417.37		
Wages for June, 1970 -----	2,143.45		\$ 2,143.45	
Retirement Association -----	41.55	20.50	21.05	\$ 2,602.37
<u>SERVICE AND SUPPLIES</u>				
South Central Bell, local services -----	23.60	7.86	15.74	
Spurling Printing Co., general supplies -----	65.26		65.26	
Postmaster, 6¢ postage stamps -----	6.68	3.34	3.34	
Truck Expenses, gasoline -----	120.01		120.01	215.55
<u>FIXED CHARGES</u>				
<u>ELECTRIC POWER BOARD, LOCAL</u>				
services -----	19.28	9.28	10.00	
Employer's F.I.C.A. -----	133.93	33.93	100.00	
Killebrew, Lyman & Woodworth, Comprehensive Business Plan -----	829.18	276.39	552.79	
Parris Pet Supplies, dog feed -----	61.48		61.48	
Zep Mfg. Co., kennel supplies -----	24.31		24.31	\$ 1,068.18

DISBURSEMENTS - PAGE # 2.

	<u>ITEMS</u>	<u>SOCIETY</u>	<u>POUND</u>	<u>TOTALS</u>
<u>CONTRACTS</u>				
Red Wing Exterminating, pest control	5.18		5.18	5.18
GRAND TOTAL DISBURSEMENTS	\$3,891.28	\$ 768.67	\$3,122.61	\$3,891.28

HUMANE EDUCATIONAL SOCIETY, INC.
 ANIMAL DEPARTMENT - SERVICE REPORT
 HAMILTON COUNTY DIVISION
 JUNE, 1970

Number of new cases investigated -----	6
Number of animals involved -----	6
Number of animals in normal condition, released to owners -----	2
Number of animals in normal condition, released to shelter and dest ---	4
Number of animals in shelter and pound June 1, 1970 -----	27
Number of animals received during the month -----	791
TOTAL	818
Number of animals destroyed -----	714
Number of animals placed in homes -----	43
Number of animals released to owners -----	36
Number of animals in shelter and pound June 30, 1970 -----	25
TOTAL	818
Total Number of cats handled during the month -----	405
Total number of dogs handled during the month -----	410
Total number of other animals handled during the month -----	3
(3 rabbits) TOTAL	818
Total number of ambulance calls -----	265
Total number of police calls -----	5
Total number of injured calls -----	8
Total number of night calls -----	4
Total number of miles driven by trucks -----	6,207

Respectfully submitted,

Arthur L. Chadwick
 Arthur L. Chadwick
 Superintendent



AUGUST TERM 1970

ON MOTION of Councilman Mayfield, seconded by Judge Frost, the Meeting was adjourned.

Chester L. Frost

CHAIRMAN

S E P T E M B E R T E R M 1 9 7 0

STATE OF TENNESSEE)

WEDNESDAY, SEPTEMBER 2, 1970

COUNTY OF HAMILTON)

BE IT REMEMBERED, That on this the 2nd day of September, 1970, a Regular Meeting of the County Council was begun and held at the Courthouse, in the City of Chattanooga, when the following proceedings were had, to-wit:-

Present and presiding, the Honorable Chester L. Frost, Chairman.

The County Court Clerk called the Roll of the County Council, and the following, constituting a Quorum, answered to their names: Councilman Long, Councilman Newell and Judge Frost. Councilman Mayfield was absent. Total present-3. Absent-1.

ON MOTION of Judge Frost, seconded by Councilman Long, to dispense with the reading of the Minutes of the previous meeting, treat same as read, approved, made a matter of record and filed. The foregoing Motion was unanimously Adopted by Acclamation. Total present-3. Absent-1.

Mr. Jack Rodman from the Department of Education was present before the Council and had passes to all athletic games for the County Judge and each of the County Council members.

ON MOTION of Councilman Newell, seconded by Councilman Long, that Councilman Jack Mayfield be elected Vice-Chairman of the County Council for one (1) year. The foregoing Motion was unanimously Adopted on a Roll Call vote, with the following members of the County Council being present and voting "Aye": Councilman Long, Councilman Newell and Judge Frost. Councilman Mayfield was absent. Total present-3. Absent-1.

ON MOTION of Councilman Long, seconded by Councilman Newell, the Meeting was Adjourned.

Chester L. Frost
C H A I R M A N

S E P T E M B E R T E R M 1 9 7 0

STATE OF TENNESSEE)

WEDNESDAY, SEPTEMBER 16, 1970

COUNTY OF HAMILTON)

BE IT REMEMBERED, That on this the 16th day of September, 1970, a Regular Meeting of the County Council was begun and held at the Courthouse, in the City of Chattanooga, when the following proceedings were had, to-wit:-

Present and presiding, the Honorable Chester L. Frost, Chairman.

The County Court Clerk called the Roll of the County Council, and the following, constituting a Quorum, answered to their names: Councilman Long, Councilman Mayfield, Councilman Newell, Councilman Wilson and Judge Frost. Total present-5. Absent-0.

Reverend M. C. Nichols was Chaplain for the day.

ON MOTION of Councilman Mayfield, seconded by Councilman Long, to dispense with the reading of the Minutes of the previous meeting, treat same as read, approved, made a matter of record and filed. The foregoing Motion was unanimously Adopted by Acclamation. Total present-5. Absent-0.

ON MOTION of Judge Frost, seconded by Councilman Mayfield, to continue for an indefinite period any action on Resolution to Rezone #41 (Mr. John M. Martin and Mr. James B. Martin), and to notify the County Manager at least 30 days prior to filing a new Resolution. The foregoing Motion was unanimously Adopted by Acclamation. Total present-5. Absent-0.

ON MOTION of Councilman Wilson, seconded by Councilman Mayfield, to refer Resolution to Rezone #85 (L. W. Rhodes, Sr.) back to the Zoning and Planning Commission for the parties concerned to reach an agreement on this Resolution. The foregoing Motion was unanimously Adopted by Acclamation. Total present-5. Absent-0.

RESOLUTION-TITLE-REZONING FROM AGRICULTURAL AND RURAL RESIDENTIAL DISTRICTS TO URBAN RESIDENTIAL DISTRICTS
TRACT OF LAND BEING THE JOSEPH ASHLEY TRACT. THIS TRACT IS LOCATED SOME 110' EAST OF THE INTERSECTION OF FAIRVIEW ROAD AND BIG RIDGE ROAD, BEING AT THE NORTHEAST CORNER OF A CEMETERY, FRONTS 3020' ON THE SOUTHERN LINE OF BIG RIDGE ROAD, THENCE EXTENDS SOUTHWESTWARDLY 140', THENCE SOUTHEASTWARDLY 100' THENCE NORTHEASTWARDLY 140' TO THE SOUTH LINE OF BIG RIDGE ROAD, FRONTS 405' ON THE SOUTHERN LINE OF BIG RIDGE ROAD, THENCE EXTENDS SOUTHWESTWARDLY 295', THENCE SOUTHEASTWARDLY AT RIGHT ANGLE FOR 230', THENCE NORTHEASTWARDLY 64.4', THENCE SOUTHEASTWARDLY 245.8' TO A POINT IN THE WESTERN LINE OF BIG RIDGE ROAD, FRONTS 661' ON THE WESTERN LINE OF BIG RIDGE ROAD, THENCE SOUTHWESTWARDLY 290' TO THE DIVIDING LINE OF LOTS 1 & 2 OF JOHN B. ROGERS DIVISION, THENCE NORTHWESTWARDLY ALONG SAID LINE FOR 2977.39' TO A POINT 493' SOUTHEAST OF FAIRVIEW ROAD, THENCE NORTHEASTWARDLY GENERALLY PARALLELING FAIRVIEW ROAD FOR 200', THENCE NORTHWESTWARDLY 493' TO THE EAST LINE OF FAIRVIEW ROAD, THENCE NORTHEASTWARDLY FRONTING ON THE EAST LINE OF FAIRVIEW ROAD FOR 774.42', THENCE SOUTHEASTWARDLY FOR 200', THENCE NORTHEASTWARDLY 118', THENCE NORTHWESTWARDLY 96.9' TO A POINT IN THE SOUTHEASTERN LINE OF A CEMETERY, THENCE ALONG THE SOUTHEASTERN LINE OF SAID CEMETERY FOR 108' TO THE SOUTH LINE OF BIG RIDGE ROAD, THE POINT OF BEGINNING.

S E P T E M B E R T E R M 1 9 7 0

BE IT RESOLVED, BY THE COUNTY COUNCIL OF HAMILTON COUNTY, TENNESSEE, IN SESSION ASSEMBLED:-

WHEREAS, Mr. Donald D. Williams and Others petitioned The Chattanooga-Hamilton County Regional Planning Commission to rezone a tract of land on Fairview Road and Big Ridge Road, and said Planning Commission after hearing recommended that said petition be approved; and

WHEREAS, Mr. Williams and Others requested that the County Council consider said petition and notice has been published in a newspaper in general circulation in Hamilton County that the County Council would hold a public hearing on September 16, 1970, concerning the passage of this Resolution, as required by law, and such hearing having been held.

NOW, THEREFORE, BE IT RESOLVED, BY THE COUNTY COUNCIL OF HAMILTON COUNTY, TENNESSEE, IN SESSION ASSEMBLED: That the Zoning Resolution of Hamilton County be amended to rezone from Agricultural and Rural Residential Districts to Urban Residential District a tract of land being the Joseph Ashley Tract. This tract is located some 110' East of the intersection of Fairview Road and Big Ridge Road, being at the Northeast corner of a cemetery, fronts 3020' on the Southern line of Big Ridge Road, thence extends Southwestwardly 140', thence Southeastwardly 100' thence Northeastwardly 140' to the South line of Big Ridge Road, fronts 405' on the Southern line of Big Ridge Road, thence extends Southwestwardly 295', thence Southeastwardly at right angle for 230', thence Northeastwardly 64.4', thence Southeastwardly 245.8' to a point in the Western line of Big Ridge Road, fronts 661' on the Western line of Big Ridge Road, thence Southwestwardly 290' to the dividing line of Lots 1 & 2 of John B. Rogers Division, thence Northwestwardly along said line for 2977.39' to a point 493' Southeast of Fairview Road, thence Northeastwardly generally paralleling Fairview Road for 200', thence Northwestwardly 493' to the East line of Fairview Road, thence Northeastwardly fronting on the East line of Fairview Road for 774.42', thence Southeastwardly for 200', thence Northeastwardly 118', thence Northwestwardly 96.9' to a point in the Southeastern line of a cemetery, thence along the Southeastern line of said cemetery for 108' to the South line of Big Ridge Road, the point of beginning.

BE IT FURTHER RESOLVED, that this Resolution take effect from and after its passage, the public welfare requiring it.

/s/ Frank Newell
MEMBER OF THE COUNTY COUNCIL

ON MOTION of Councilman Newell, seconded by Councilman Mayfield, the foregoing Resolution was unanimously Adopted by Acclamation. Total present-5. Absent-0.

RESOLUTION-TITLE-REZONING FROM AGRICULTURAL DISTRICT TO URBAN RESIDENTIAL DISTRICT A TRACT OF LAND BEING A PART OF THE N. E. QUARTER, SECTION 31, TOWNSHIP 4, RANGE 2, WEST OF THE BASIS LINE, OCOEE DISTRICT. THIS TRACT IS LOCATED SOME 586' NORTH OF THE NORTH LINE OF BILL REED ROAD, FRONTS 668.4' ON THE EAST LINE OF PATTENTOWN ROAD, EXTENDS SOUTHEASTWARDLY ALONG THE SOUTH LINE OF A 50' RIGHT-OF-WAY FOR 353', THENCE SOUTHWARDLY ALONG A 20' ROAD FOR 537', THENCE WESTWARDLY 234' TO THE EAST LINE OF PATTENTOWN ROAD, THE POINT OF BEGINNING.

S E P T E M B E R T E R M 1 9 7 0

BE IT RESOLVED, BY THE COUNTY COUNCIL OF HAMILTON COUNTY, TENNESSEE, IN SESSION ASSEMBLED:-

WHEREAS, Mr. Charles E. Lankford petitioned The Chattanooga-Hamilton County Regional Planning Commission to rezone a tract of land on Bill Reed Road and Pattentown Road, and said Planning Commission after hearing recommended that said petition be approved; and

WHEREAS, Mr. Lankford requested that the County Council consider said petition and notice has been published in a newspaper in general circulation in Hamilton County that the County Council would hold a public hearing on September 16, 1970, concerning the passage of this Resolution, as required by law, and such hearing having been held.

NOW, THEREFORE, BE IT RESOLVED, BY THE COUNTY COUNCIL OF HAMILTON COUNTY, TENNESSEE, IN SESSION ASSEMBLED: That the Zoning Resolution of Hamilton County be amended to rezone from Agricultural District to Urban Residential District a tract of land being a part of the N. E. Quarter, Section 31, Township 4, Range 2, West of the Basis Line, Ocoee District. This tract is located some 586' North of the North line of Bill Reed Road, fronts 668.4' on the East line of Pattentown Road, extends Southeastwardly along the South line of a 50' right-of-way for 353', thence Southwardly along a 20' road for 537', thence Westwardly 234' to the East line of Pattentown Road, the point of beginning.

BE IT FURTHER RESOLVED, that this Resolution take effect from and after its passage, the public welfare requiring it.

/s/ Chester L. Frost
MEMBER OF THE COUNTY COUNCIL

ON MOTION of Judge Frost, seconded by Councilman Mayfield, the foregoing Resolution was unanimously Adopted by Acclamation. Total present-5. Absent-0.

RESOLUTION-TITLE-REZONING FROM AGRICULTURAL DISTRICT TO URBAN RESIDENTIAL DISTRICT A TRACT OF LAND BEING PART OF THE JOE ROGERS TRACT. THIS TRACT IS LOCATED AT THE NORTHEAST INTERSECTION OF SANDSWITCH ROAD AND OLD LOWER MILL ROAD, FRONTS 737' ON THE EASTERN AND NORTHERN LINE OF SANDSWITCH ROAD, FRONTS 1200' ON THE NORTHERN LINE OF OLD LOWER MILL ROAD, AND EXTENDS NORTHWARDLY ALONG THE WESTERN LINE OF PROPOSED ESQUIRE SUBDIVISION FOR 390', THENCE NORTHWESTWARDLY FOR 600', THENCE SOUTHWARDLY FOR SOME 940', THENCE NORTHWESTWARDLY FOR 118', THENCE SOUTHWESTWARDLY FOR 132.5', THENCE WESTWARDLY FOR 595' TO SANDSWITCH ROAD, THE POINT OF BEGINNING. (EXCLUDING THEREFROM THAT PORTION OF SANDSWITCH ROAD THAT RUNS THROUGH THE NORTHWEST CORNER OF THE ABOVE DESCRIBED TRACT).

BE IT RESOLVED, BY THE COUNTY COUNCIL OF HAMILTON COUNTY, TENNESSEE, IN SESSION ASSEMBLED:-

WHEREAS, Mr. John Sutton, Jr., petitioned The Chattanooga-Hamilton County Regional Planning Commission to rezone a tract of land on Sandswitch Road and Old Lower Mill Road, and said Planning Commission after hearing recommended that said petition be approved; and

WHEREAS, Mr. Sutton, Jr., requested that the County Council consider said

S E P T E M B E R T E R M 1 9 7 0

petition and notice has been published in a newspaper in general circulation in Hamilton County that the County Council would hold a public hearing on September 16, 1970, concerning the passage of this Resolution, as required by law, and such hearing having been held.

NOW, THEREFORE, BE IT RESOLVED, BY THE COUNTY COUNCIL OF HAMILTON COUNTY, TENNESSEE, IN SESSION ASSEMBLED: That the Zoning Resolution of Hamilton County be amended to rezone from Agricultural District to Urban Residential District a tract of land being part of the Joe Rogers Tract. This tract is located at the Northeast intersection of Sandwitch Road and Old Lower Mill Road, fronts 737' on the Eastern and Northern line of Sandwitch Road, fronts 1200' on the Northern line of Old Lower Mill Road, and extends Northwardly along the Western line of Proposed Esquire Subdivision for 390', thence Northwestwardly for 600', thence Southwardly for some 940', thence Northwestwardly for 118', thence Southwestwardly for 132.5', thence Westwardly for 595' to Sandwitch Road, the point of beginning. (Excluding therefrom that portion of Sandwitch Road that runs through the Northwest corner of the above described tract).

BE IT FURTHER RESOLVED, that this Resolution take effect from and after its passage, the public welfare requiring it.

/s/ Luke Wilson
MEMBER OF THE COUNTY COUNCIL

ON MOTION of Councilman Wilson, seconded by Councilman Newell, the foregoing Resolution was unanimously Adopted by Acclamation. Total present-5. Absent-0.

RESOLUTION-TITLE-REZONING FROM RURAL RESIDENTIAL DISTRICT TO INDUSTRIAL DISTRICT A TRACT OF LAND BEING LOTS 9 THROUGH 14 INCLUSIVE, BLOCK A, OF THE LEVINE SUBDIVISION. THIS TRACT IS LOCATED 350' SOUTHEAST OF WAUHATCHIE PIKE, FRONTS 300' ON THE NORTH LINE OF GORDON ROAD AND EXTENDS NORTHEASTWARDLY BETWEEN PARALLEL LINES FOR 250'.

BE IT RESOLVED, BY THE COUNTY COUNCIL OF HAMILTON COUNTY, TENNESSEE, IN SESSION ASSEMBLED:-

WHEREAS, Mrs. Lillie W. Pearson petitioned The Chattanooga-Hamilton County Regional Planning Commission to rezone a tract of land on Wauhatchie Pike and Gordon Road, and said Planning Commission after hearing recommended that said petition be approved; and

WHEREAS, Mrs. Pearson requested that the County Council consider said petition and notice has been published in a newspaper in general circulation in Hamilton County that the County Council would hold a public hearing on September 16, 1970, concerning the passage of this Resolution, as required by law, and such hearing having been held.

NOW, THEREFORE, BE IT RESOLVED, BY THE COUNTY COUNCIL OF HAMILTON COUNTY, TENNESSEE, IN SESSION ASSEMBLED: That the Zoning Resolution of Hamilton County be amended to rezone from Rural Residential District to Industrial District a tract of land being Lots 9 through 14 inclusive, Block A, of the Levine Subdivision. This tract is located 350' Southeast of Wauhatchie Pike, fronts 300' on the North line of Gordon Road and extends Northeastwardly between parallel lines for 250'.

S E P T E M B E R T E R M 1 9 7 0

BE IT FURTHER RESOLVED, that this Resolution take effect from and after its passage, the public welfare requiring it.

/s/ Frank Newell
MEMBER OF THE COUNTY COUNCIL

ON MOTION of Councilman Newell, seconded by Councilman Long, the foregoing Resolution was unanimously Adopted by Acclamation. Total present-5. Absent-0.

RESOLUTION-TITLE-REZONING FROM AGRICULTURAL DISTRICT TO RURAL RESIDENTIAL DISTRICT A TRACT OF LAND BEING A PART OF THE SOUTHWEST 1/4 OF SECTION 16, AND A PART OF THE SOUTHEAST 1/4 OF SECTION 17, TOWNSHIP 1, RANGE 2 WEST OF THE BASIS LINE, OCOEE DISTRICT AND BEING KNOWN AS THE DENIS HOLMES TRACT. THIS TRACT IS LOCATED 228' EAST OF FULLER ROAD AT ITS NORTHERN POINT, FRONTS 890' ON THE WEST LINE OF PETTY ROAD (FORMERLY KNOWN AS WHITE ROAD) AND EXTENDS NORTHWESTWARDLY SOME 1800', THENCE SOUTHEASTWARDLY FOR 2465' TO A POINT IN THE DIVIDING LINE OF SECTIONS 16 AND 17, THENCE NORTHEASTWARDLY ALONG SAID DIVIDING LINE FOR 665', THENCE EASTWARDLY FOR SOME 400' TO THE WEST LINE OF PETTY ROAD, THE POINT OF BEGINNING.

BE IT RESOLVED, BY THE COUNTY COUNCIL OF HAMILTON COUNTY, TENNESSEE, IN SESSION ASSEMBLED:-

WHEREAS, Mr. Lester Sandidge, Trustee, petitioned The Chattanooga-Hamilton County Regional Planning Commission to rezone a tract of land on Petty Road East of Fuller Road, and said Planning Commission after hearing recommended that said petition be approved; and

WHEREAS, Mr. Sandidge requested that the County Council consider said petition and notice has been published in a newspaper in general circulation in Hamilton County that the County Council would hold a public hearing on September 16, 1970, concerning the passage of this Resolution, as required by law, and such hearing having been held.

NOW, THEREFORE, BE IT RESOLVED, BY THE COUNTY COUNCIL OF HAMILTON COUNTY, TENNESSEE, IN SESSION ASSEMBLED: That the Zoning Resolution of Hamilton County be amended to rezone from Agricultural District to Rural Residential District a tract of land being a part of the Southwest 1/4 of Section 16, and a part of the Southeast 1/4 of Section 17, Township 1, Range 2, West of the basis line, Ocoee District and being known as the Denis Holmes Tract. This tract is located 228' East of Fuller Road at its Northern point, fronts 890' on the West line of Petty Road (formerly known as White Road) and extends Northwestwardly some 1800', thence Southeastwardly for 2465' to a point in the dividing line of Sections 16 and 17, thence Northeastwardly along said dividing line for 665', thence Eastwardly for some 400' to the West line of Petty Road, the point of beginning.

BE IT FURTHER RESOLVED, that this Resolution take effect from and after its passage, the public welfare requiring it.

/s/ Luke Wilson
MEMBER OF THE COUNTY COUNCIL

ON MOTION of Councilman Wilson seconded by Councilman Mayfield, the foregoing Resolution was unanimously Adopted by Acclamation. Total present-5. Absent-0.

S E P T E M B E R T E R M 1 9 7 0

RESOLUTION-TITLE-REZONING FROM AGRICULTURAL DISTRICT TO URBAN RESIDENTIAL DISTRICT A TRACT OF LAND BEING A PART OF THE OLIN HIXSON PROPERTY. THIS TRACT IS LOCATED SOME 1550' SOUTH OF THE SOUTH LINE OF GANN ROAD, FRONTS 300' ON THE WEST LINE OF MIDDLE VALLEY PIKE AND EXTENDS NORTHWESTWARDLY 1818', THENCE NORTHEASTWARDLY 306' THENCE SOUTHEASTWARDLY 1924' TO THE WEST LINE OF MIDDLE VALLEY PIKE, THE POINT OF BEGINNING.

BE IT RESOLVED, BY THE COUNTY COUNCIL OF HAMILTON COUNTY, TENNESSEE, IN SESSION ASSEMBLED:-

WHEREAS, Mr. Olin Hixson petitioned The Chattanooga-Hamilton County Regional Planning Commission to rezone a tract of land on Gann Road at Middle Valley Pike, and said Planning Commission after hearing recommended that said petition be approved; and

WHEREAS, Mr. Hixson requested that the County Council consider said petition and notice has been published in a newspaper in general circulation in Hamilton County that the County Council would hold a public hearing on September 16, 1970, concerning the passage of this resolution, as required by law, and such hearing having been held.

NOW, THEREFORE, BE IT RESOLVED, BY THE COUNTY COUNCIL OF HAMILTON COUNTY, TENNESSEE, IN SESSION ASSEMBLED: That the Zoning Resolution of Hamilton County be amended to rezone from Agricultural District to Urban Residential District a tract of land being a part of the Olin Hixson Property. This tract is located some 1550' South of the South line of Gann Road, fronts 300' on the West line of Middle Valley Pike and extends Northwestwardly 1818', thence Northeastwardly 306', thence Southeastwardly 1924' to the West line of Middle Valley Pike, the point of beginning.

BE IT FURTHER RESOLVED, that this Resolution take effect from and after its passage, the public welfare requiring it.

/s/ Frank Newell
MEMBER OF THE COUNTY COUNCIL

ON MOTION of Councilman Newell, seconded by Councilman Mayfield, the foregoing Resolution was unanimously Adopted by Acclamation. Total present-5. Absent-0.

ON MOTION of Judge Frost, seconded by Councilman Wilson, to defer until the 2nd Meeting in October, 1970, any action to amend the zoning act to allow the operation of a Day Care Center, Kindergarten, etc. The foregoing Motion was unanimously Adopted by Acclamation. Total present-5. Absent-0.

RESOLUTION-TITLE-AUTHORIZING THE COUNTY JUDGE TO EXECUTE AN OPTION TO SELL TO THE CITY OF CHATTANOOGA THE WEST 35' MORE OR LESS OF LOT 15, BLOCK B, WASHINGTON PARK SUBDIVISION AS SHOWN IN PLAT BOOK 14, PAGE 144 OF THE HAMILTON COUNTY REGISTER'S OFFICE TO BE USED FOR THE RIGHT-OF-WAY OF THE AIRPORT CONNECTOR ROAD FOR THE SUM OF \$1.00.

BE IT RESOLVED, BY THE COUNTY COUNCIL OF HAMILTON COUNTY, TENNESSEE, IN SESSION ASSEMBLED:-

WHEREAS, The City of Chattanooga in cooperation with Hamilton County and the State of Tennessee is acquiring right-of-ways for the Airport Connector Road; and

WHEREAS, Hamilton County owns Lot 15, Block B, Washington Park Subdivision on account of back taxes.

S E P T E M B E R T E R M 1 9 7 0

NOW, THEREFORE, BE IT RESOLVED, BY THE COUNTY COUNCIL OF HAMILTON COUNTY, TENNESSEE, IN SESSION ASSEMBLED: That the County Judge is authorized to execute an option to sell to the City of Chattanooga the West 35' more or less of Lot 15, Block B, Washington Park Subdivision as shown in Plat Book 14, Page 144 of the Hamilton County Register's Office to be used for the right-of-way of the Airport Connector Road for the sum of \$1.00.

BE IT FURTHER RESOLVED, that this Resolution take effect from and after its passage, the public welfare requiring it.

/s/ Luke Wilson
MEMBER OF THE COUNTY COUNCIL

ON MOTION of Councilman Wilson, seconded by Councilman Mayfield, the foregoing Resolution was unanimously Adopted on a Roll Call vote, with the following members of the County Council being present and voting "Aye": Councilman Long, Councilman Mayfield, Councilman Newell, Councilman Wilson and Judge Frost. Total present-5. Absent-0.

RESOLUTION-TITLE-AUTHORITY TO ACCEPT OFFER OF RALPH G. LEWIS, JR. TO PURCHASE LOTS 51 AND 57, DALLAS VIEW SUBDIVISION, AS SHOWN IN PLAT BOOK 14, PAGE 137 IN THE REGISTER'S OFFICE OF HAMILTON COUNTY, TENNESSEE IN THE AMOUNT OF \$600.00.

BE IT RESOLVED, BY THE COUNTY COUNCIL OF HAMILTON COUNTY, TENNESSEE, IN SESSION ASSEMBLED:-

WHEREAS, Lots 51 and 57, Dallas View Subdivision, as shown in Plat Book 14, Page 137 in the Register's Office of Hamilton County, Tennessee was purchased by Hamilton County on account of unpaid taxes; and

WHEREAS, said property has been appraised at a value of \$400.00; and

WHEREAS, Hamilton County has received an offer of \$600.00 from Ralph G. Lewis, Jr.

NOW, THEREFORE, BE IT RESOLVED, that the said offer of \$600.00 be approved and the County Judge be authorized to execute a quitclaim deed of conveyance in accordance with the terms of said offer, subject to the redemption laws of the State of Tennessee.

BE IT FURTHER RESOLVED, that the County Judge is authorized to proceed with the closing of the transaction and the collection of the consideration and after paying the state its share of the taxes, court costs and expenses of the sale, disburse the balance pro rata, based on the tax rate of Hamilton County.

BE IT FURTHER RESOLVED, that this Resolution take effect from and after its passage, the public welfare requiring it.

/s/ Jack D. Mayfield
MEMBER OF THE COUNTY COUNCIL

ON MOTION of Councilman Mayfield, seconded by Councilman Wilson, the foregoing Resolution was unanimously Adopted on a Roll Call vote, with the following members of the County Council being present and voting "Aye": Councilman Long, Councilman Mayfield, Councilman Newell, Councilman Wilson and Judge Frost. Total present-5. Absent-0.

S E P T E M B E R T E R M 1 9 7 0

RESOLUTION-TITLE-ACCEPTING BID OF JAMES E. COX COMPANY,
INC. FOR ONE AUTOMATED WASHER AND ONE GAS HEATED DRYER
FOR THE HAMILTON COUNTY JAIL IN THE AMOUNT OF \$2,547.00.

BE IT RESOLVED, BY THE COUNTY COUNCIL OF HAMILTON COUNTY, TENNESSEE, IN
SESSION ASSEMBLED:-

WHEREAS, in response to public advertisement bids were received for the purchase of one washer and one dryer and,

WHEREAS, the bid of James E. Cox Company, Inc. was considered the lowest and best bid received.

NOW THEREFORE BE IT RESOLVED BY THE COUNTY COUNCIL OF HAMILTON COUNTY, TENNESSEE IN SESSION ASSEMBLED: That the Purchasing Agent is hereby authorized to accept the bid of James E. Cox Company, Inc. for one automated Washer and one gas heated dryer in the amount of \$2,547.00.

Same to be paid out of County General Fund.

BE IT FURTHER RESOLVED: That this resolution take effect from and after its passage, the public welfare requiring it.

/s/ Frank Newell
MEMBER OF THE COUNTY COUNCIL

ON MOTION of Councilman Newell, seconded by Councilman Wilson, the foregoing Resolution was unanimously Adopted on a Roll Call vote, with the following members of the County Council being present and voting "Aye": Councilman Long, Councilman Mayfield, Councilman Newell, Councilman Wilson and Judge Frost. Total present-5. Absent-0.

RESOLUTION-TITLE-ACCEPTING BID OF GULF OIL CORPORATION
FOR #2 FUEL OIL FOR THE SCHOOL TERM OF 1970-71 FOR
APPROXIMATELY 65,000 GALLONS IN THE AMOUNT OF \$.1237
PER GALLON.

BE IT RESOLVED, BY THE COUNTY COUNCIL OF HAMILTON COUNTY, TENNESSEE, IN
SESSION ASSEMBLED:-

WHEREAS, in response to public advertisement bids were received for the purchase of fuel oil and,

WHEREAS, the bid of Gulf Oil Corporation was considered the lowest and best bid received.

NOW THEREFORE BE IT RESOLVED BY THE COUNTY COUNCIL OF HAMILTON COUNTY, TENNESSEE IN SESSION ASSEMBLED: That the Purchasing Agent, is hereby authorized to accept the bid of Gulf Oil Corporation for fuel oil in the amount of \$.1237 per gallon.

Same to be paid out of County General Fund and School Fund.

BE IT FURTHER RESOLVED: That this resolution take effect from and after its passage, the public welfare requiring it.

/s/ Luke Wilson
MEMBER OF THE COUNTY COUNCIL

ON MOTION of Councilman Wilson, seconded by Councilman Mayfield, the foregoing Resolution was unanimously Adopted on a Roll Call vote, with the following members of the County Council being present and voting "Aye": Councilman Long, Councilman Mayfield,

S E P T E M B E R T E R M 1 9 7 0

Councilman Newell, Councilman Wilson and Judge Frost. Total present-5. Absent-0.

RESOLUTION-TITLE-ACCEPTING BID OF SOUTHERN PRODUCTS COMPANY FOR FLOOR MAINTENANCE MATERIALS FOR THE HAMILTON COUNTY SCHOOL TERM OF 1970 & 1971 AS FOLLOWS:

	30 GALLON DRUM	15 GALLON DRUM
CLEANER	1.50	1.60
FINISH	2.50	2.60
WAX	2.45	2.55

BE IT RESOLVED, BY THE COUNTY COUNCIL OF HAMILTON COUNTY, TENNESSEE, IN SESSION ASSEMBLED:-

WHEREAS, in response to public advertisement bids were received for the purchase of floor maintenance materials and,

WHEREAS, the bid of Southern Products Company was considered the lowest and best bid received.

NOW THEREFORE BE IT RESOLVED BY THE COUNTY COUNCIL OF HAMILTON COUNTY, TENNESSEE IN SESSION ASSEMBLED: That the Purchasing Agent is hereby authorized to accept the bid of Southern Products Company for floor maintenance materials for the price quoted.

Same to be paid out of County General Fund.

BE IT FURTHER RESOLVED: That this resolution take effect from and after its passage, the public welfare requiring it.

/s/ Luke Wilson
MEMBER OF THE COUNTY COUNCIL

ON MOTION of Councilman Wilson, seconded by Councilman Mayfield, the foregoing Resolution was unanimously Adopted on a Roll Call vote, with the following members of the County Council being present and voting "Aye": Councilman Long, Councilman Mayfield, Councilman Newell, Councilman Wilson and Judge Frost. Total present-5. Absent-0.

ON MOTION of Councilman Mayfield, seconded by Councilman Wilson, to Accept the Reports of the various County Officials and County Organizations, treat same as read, approved, made a matter of record and filed. The foregoing Motion was unanimously Adopted by Acclamation. Total present-5. Absent-0. (FOR PHOTOSTATS OF REPORTS SEE PAGES 343 THROUGH 350.)

SUPT. McCONNELL APPEARED BEFORE THE COUNCIL

RE: REQUEST OF HAMILTON COUNTY SCHOOL BOARD FOR CAPITAL OUTLAY FUNDS IN THE AMOUNT OF \$1,956,400.00

Supt. McConnell stated he had heretofore forwarded a letter to the County Council on August 27, 1970, restating the request for \$1,956,400.00 in capital funds to meet certain building deficiencies in the Hamilton County Schools. He advised that the increased enrollment was some 800 pupils and that this has created a situation that is most difficult to handle. In the course of discussion he mentioned the fact that the last 3 bond issues had failed and the crowded conditions are most difficult to cope with. It was his thinking that the Hamilton County Board of Education must advise Commissioner Warf of their situation with reference to meeting certain deficiencies prior to October 1, 1970.

S E P T E M B E R T E R M 1 9 7 0

Judge Frost stated that while this matter was noted in the April 6, 1970, report to the County Court and County Council it was not formerly presented to the County Council at the budget hearings and prior to the setting of the tax rate for the fiscal year of 1970-71. He noted that on June 17, 1970, that the County Council had authorized him to sell \$1,440,000.00 in Rural Capital Outlay Notes for the Department of Education and that this was done prior to June 30, 1970. It was noted that \$400,000.00 of this was to take care of certain Capital Outlay expenses during the year and that the \$1,040,000.00 was to take care of the deficiencies at Red Bank High Schools and to add the 10th, 11th and 12th grades at Lookout Valley School. After a discussion in some depth he mentioned certain provisions that the County Council had heretofore made for the Dept. of Education. He stated that the General Debt Service could not take care of this request of \$1,956,400.00 without a tax increase of approximately 6¢ on each \$100.00 assessed valuation. Therefore, inasmuch as the tax rate has already been set for this fiscal year there is no way that the bonds could be issued in the usual manner without delaying the first interest payment until the beginning of the next fiscal year. It was further noted that to promise that said bonds will be issued after July 1, 1971, would be advising the people that the General Debt Service would be increased a minimum of 6¢ inasmuch as this request would require the issuance of \$4,000,000.00 in General Obligation Bonds.

Judge Frost concluded by stating that the Council had reviewed this request and had studied said matter in depth and that there is no way at this time that a promise can be made to meet said request. However, the Council will be pleased to review this request next Spring when consideration is being given to the budget of 1971-72, and it is hoped that he could ask Commissioner Ward and receive a Waiver on these deficiencies at this time.

ON MOTION of Councilman Mayfield, seconded by Councilman Wilson, the Meeting was Adjourned.



C H A I R M A N


W. R. (BILL) NOBLES, TRUSTEE
HAMILTON COUNTY, TENNESSEE
 ROOM 110 COURT HOUSE
 CHATTANOOGA, TENNESSEE 37402

REPORT FOR MONTH OF August 19670

DEPARTMENT: Trustees Office

OPENING BALANCE		33,117	59
TAX-LEVY	2% Commission	1,052	53
DO	1% "	4,017	72
DO			
DO			
DO			
DO			
DO			
DO			
DO			
GENERAL RECEIPTS DETAIL ON BACK			
TOTAL — CREDITS		38,217	81
WARRANTS PAID — DETAIL ON BACK —		25,637	81
2% COMMISSION ON TAX COLLECTIONS			
1% COMMISSION ON GENERAL RECEIPTS			
MISC. — DEBITS —			
TOTAL DEBITS		25,637	81
NET CLOSING BALANCE		12,580	00

I hereby certify that the foregoing is a true report for the above stated Department for the Month of August



1970
 Sworn to before me
 This 1st day of September, 1970
V. Johnson
 Notary Public
 My Commission Expires July 9, 1973

W. R. Nobles
 W. R. Nobles, Trustee, Hamilton County, Tennessee



JOHN C. GOINS, JUDGE

JAMES F. MORGAN, JUDGE

JOE N. HUNTER, JUDGE

DAVID TOM WALKER, JUDGE

Circuit Court of Hamilton County

CHATTANOOGA, TENNESSEE 37402

LUCILE HIXSON, CLERK



REPORT OF LUCILE HIXSON, CIRCUIT COURT CLERK, FOR EXCESS FEES FOR THE PERIOD BEGINNING APRIL, 1970 AND ENDING AUGUST, 1970.

BALANCE FORWARDED \$25,064.97

RECEIPTS:

APRIL, 1970	17,479.61	
MAY, 1970	17,372.54	
JUNE, 1970	17,476.48	
JULY, 1970	18,975.48	
AUGUST, 1970	16,214.60	TOTAL
		87,518.71

DISBURSEMENTS:

APRIL, 1970	38,150.14	
MAY, 1970	12,804.38	
JUNE, 1970	13,202.12	
JULY, 1970	13,348.49	
AUGUST, 1970	13,428.91	TOTAL
		90,934.04

EXCESS 21,649.64

I, LUCILE HIXSON, Clerk of Circuit Court and General Sessions Court hereby certify that the foregoing is a true and correct copy of the receipts and disbursements of Circuit Court and excess fees from General Sessions Court for the Period of April 1, 1970 to September 1, 1970.

Lucile Hixson Clerk

 CLERK, CIRCUIT COURT & GENERAL SESSIONS COURT

Sworn to and Subscribed before me
 this 11th day of September, 1970.

A. Rose

 D.C.

JOHN C. GOINS, JUDGE

JAMES F. MORGAN, JUDGE

JOE N. HUNTER, JUDGE

DAVID TOM WALKER, JUDGE

Circuit Court of Hamilton County

CHATTANOOGA, TENNESSEE 37402

LUCILE HIXSON, CLERK



TO THE HONORABLE CHESTER FROST, JUDGE
HAMILTON COUNTY, TENNESSEE

Receipts for August, 1970
Balance Forwarded

\$16,214.60
18,863.95
35,078.55

DISBURSEMENTS:

Lucile Hixson - Travel Expense	179.68
Railway Express	9.10
Xerox Corp.	598.50
Railway Express	7.30
J. Ernest Taylor Ins.	436.00
Judith Brown	475.00
Anna Crawford	475.00
Carolyn Crowe	420.00
Hannah Hale	475.00
Phoebe Hamilton	525.00
Bettye Held	525.00
Lucile Hixson	1,208.33
Judith Howard	650.00
Mary Howard	475.00
Gertrude Humnicutt	650.00
Vera Hutson	525.00
Judith Jackson	420.00
Barbara Jones	525.00
Virginia Moses	420.00
Pamela Ringley	475.00
Anne Rose	600.00
Linda Sanders	420.00
Donald Sneed	225.00
Tommy Sneed	420.00
Joan Talley	420.00
Karen Teague	350.00
Paula Teague	475.00
Lois Whaley	475.00
Louise Stone Worley	420.00
Winona Morgan	150.00
	<u>13,428.91</u>

EXCESS \$21,649.64

I, LUCILE HIXSON, Clerk of the Circuit Court and General Sessions Court hereby certify that the foregoing is a true and correct copy of the receipts and disbursements of Circuit Court and Excess Fees from General Sessions Court.

Lucile Hixson Clerk
LUCILE HIXSON, CLERK

Sworn to and subscribed before me
this 10 day of September, 1970

A. Rose
D.C.

OFFICE OF CRIMINAL COURT CLERK
 HAMILTON COUNTY
 CLYDE M. SANDERS, CLERK
September 4, 1970

TO: HONORABLE CHESTER L. FROST, COUNTY JUDGE,
 HAMILTON COUNTY, TENNESSEE

REPORT OF CLERK'S FEES COLLECTED AND DISBURSED BY THE OFFICE OF
 THE CRIMINAL COURT CLERK AND OFFICE OF CLERK OF THE COURT OF
 GENERAL SESSIONS, CRIMINAL DIVISION:

FROM: August 1, 1970 THRU: August 31, 1970

Reference is made to the cash receipts in the records of both
 offices, which show in detail each item of collection and the
 same are hereby made a part of this report.


RECEIPTS:	CRIMINAL COURT	SESSIONS COURT
Balance of Fees on hand as of <u>Aug. 1, 1970</u>	\$ <u>11,224.12</u>	\$ <u>None</u>
Receipts for <u>Aug. 1970</u>	<u>1,280.57</u>	<u>4,382.06</u>
Excess Fees from Court of General Sessions	<u>3,298.26</u>	
TOTALS:	\$ <u>15,802.95</u>	\$ <u>4,382.06</u>

DISBURSEMENTS:

Salaries:		
<u>Clyde M. Sanders, Clerk</u>	\$ <u>1,208.33</u>	
<u>Leon Haley, Jr.</u>	<u>790.00</u>	
<u>Edna M. Camp</u>	<u>600.00</u>	
<u>Benton H. Pitts</u>	<u>475.00</u>	
<u>Sara M. Caperton</u>	<u>500.00</u>	
<u>Charles E. Crowe</u>	<u>500.00</u>	
<u>James P. Turner</u>	<u>500.00</u>	
<u>B. Gary Harris</u>	<u>500.00</u>	
<u>Walter A. Goldston</u>	<u>500.00</u>	
<u>Charles H. Sutherland</u>		<u>650.00</u>
<u>Charles H. McArthur</u>		<u>550.00</u>
<u>Floyd E. Wiggins</u>		<u>500.00</u>
<u>Daniel Seebeck</u>		<u>475.00</u>
<u>William L. Knowlen</u>		<u>475.00</u>
Other:		
<u>Railway Express Agency</u>	<u>7.90</u>	
TOTALS:	\$ <u>5,581.23</u>	\$ <u>2,650.00</u>
BALANCE OF FEES AS OF <u>Aug. 31, 1970</u>	\$ <u>10,221.72</u>	\$ <u>1,732.06</u>

STATE OF TENNESSEE)
 COUNTY OF HAMILTON)

I, Clyde M. Sanders, Clerk of the Criminal Court and Clerk of the
 Criminal Division, Court of General Sessions, of said State and
 County, do hereby certify the foregoing to be a true and correct
 report of the Clerk's Fees collected and disbursed by me as such
 Clerk for: period from August 1, 1970 thru August 31, 1970.



Clyde M. Sanders
 CRIMINAL COURT CLERK

Sworn and subscribed to before me
 this 4th day of September 19 70

Edna M. Camp Notary Public
 My commission expires: 7-8-73



OFFICE OF REGISTER
 HAMILTON COUNTY, TENNESSEE
 FEE REPORT FOR AUGUST 1970

Balance on hand August 1st		\$ 17,178.91
Refund Downtowner Motor Inn		15.00
Fees collected for August:		
Recording fees	\$9,650.75	
State fees	<u>732.00</u>	
Total Collected		<u>10,382.75</u>
TOTAL RECEIPTS		\$ 27,576.66

Disbursements:

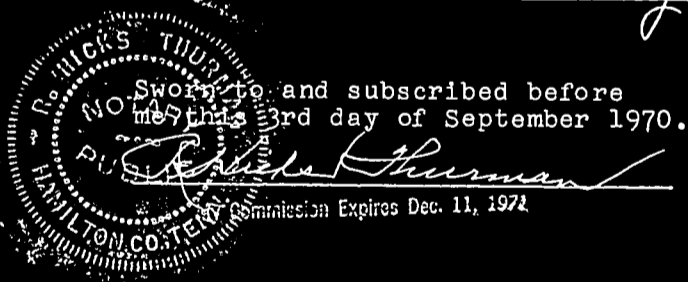
Salaries:

R. H. Thurman	\$790.00
Betty Thigpen	650.00
Sarah DeFriese	600.00
Evelyn Stoner	550.00
Betty Friederichsen	465.00
Carm Pegram	415.00
Gail Stiles	415.00
Janet Conyers	380.00
Dorothy Brammer	<u>1208.33</u>
	5473.33
Postmaster	<u>5.48</u>

TOTAL DISBURSEMENTS 5,478.81Balance August 31, 1970 \$22,097.85

I certify that the foregoing is a true report for the month of August 1970.

Dorothy P. Brammer



REPORT OF DAVID M. RAMSEY, COUNTY COURT CLERK

FOR THE MONTH OF AUGUST, 1970

FEEES, COMMISSIONS AND DISBURSEMENTS

David M. Ramsey	\$ 1,375.00
Estil Varner	790.00
Joseph Tocco	690.00
Mary Ella Foster	515.00
Donald Hixson	590.00
Everett Schaerer	590.00
Edna Wiseman	500.00
Frances Marlowe	500.00
Theresa Stanley	475.00
Minnie H. Wade	475.00
Kittie B. Wallace	475.00
Carolyn Williams	500.00
Ruth E. Schmid	475.00
Barbara Adams	475.00
Rubye Henley	475.00
Ray Fisher	475.00
Walter Newman	475.00
T. Gordon Baker	475.00
Carolyn Baggett	475.00
Dorothy Bowling	475.00
Lilyan Lucas	475.00
Betty Sutherland	475.00
Gwendolyn Fletcher.....	425.00

TOTAL REGULARS \$12,650.00

OTHER DISBURSEMENTS:

Close Out Tom Gillespie Estate-	\$14,413.09
Auto Expense -	350.00
Postage -	18.00
Travel Expense -	117.00

TOTAL OTHER \$14,898.09

TOTAL DISBURSEMENTS- \$27,548.09

Fees and Commissions for August, 1970.....	25,651.01
Previously Reported Fees.....	25,963.86

TOTAL \$ 51,614.87

LESS DISBURSEMENTS- 27,548.09

TOTAL EXCESS FEES..... \$ 24,066.78

This is to certify that this is a true and correct report of the receipts and disbursements for this period.

David M. Ramsey
 DAVID M. RAMSEY- COUNTY COURT CLERK

