

January 3, 1973 AMENDING COUNTY GENERAL FUND BUDGET: Resolution-To Amend the County General Fund budget by adding the following: Miscellaneous Appropriations \$1,000.00.	25	February 7, 1973 (Con't.) AGREEMENT FOR LEASE (605 Cherry St.): Resolution-Authorizing the County Judge to enter into a Lease Agreement with Jas. W. Rogers et als for property at 605 Cherry St., Chattanooga, Tenn., for a period of two years with Option for one additional year.	85
ALLISON MOTOR & EQUIPMENT CO.: Resolution-Accepting bid of Allison Motor & Equipment Co. for (1) new 1973 GMC 1-Ton Van, long wheel base, Model TG 31305, Truck for the Highway Dept., No Trade-ins., in the amount of \$3879.00. January 17, 1973	29	ACCEPTING BID OF ARTHUR PATY: Resolution-Accepting bid of Arthur Paty for 158 Sq. yds. of Carpet for the General Session Office, Room 11, Courthouse in the amount of \$1137.60. February 21, 1973	93
AIR POLLUTION CONTROL BOARD MEMBER: Motion-To confirm the appointment of Mr. Jas. O. Wright as a member of the Air Pollution Control Board.	38	APPRAISER OF PROPERTY-READER: Resolution-Accepting Offer of Kodak A/C 200, 355 State St., Rochester, N. Y., for the Purchase of a PR-1 Reader; Zoom Kit, & 27-36X Lens, in the total sum of \$2,360.00. March 3, 1973	105
ATLANTIC RICHFIELD CO.: Resolution-Accepting offer of Atlantic Richfield Co. for approximately 65,000 gallons of Premium Gasoline 98 octane or better to be picked up by County tanker in the amount of 15.90¢ per gallon.	69	AMENDING ZONING REGULATIONS: Resolution-To Amend the Hamilton County Zoning Regulations by adding a Requirement of Front Yards Greater than the Standard Twenty-five (25) feet in certain instances. March 16, 1973	155
APPEALS BOARD (BILL STRAGLAND): Motion-to appoint Mr. Bill Stragland to the Hamilton County Board of Appeals. February 7, 1973	70	AMERICAN BANK TO PERFORM PAYROLL: Resolution-To accept the proposal of the American National Bank & Trust Co. to perform automated payroll Accounting for Hamilton County. April 4, 1973	167
APPRAISER FOR PARKING LOT: Motion-that Judge Frost be authorized to employ an appraiser to appraise the Parking Lot located immediately behind the Dept. of Ed. & between Vine & Oak Sts., & to offer said appraisal amount to the owners, Mr. Jim Cooley & Mr. Lawrence Reeve. If they do not accept same, then the legal dept. will be authorized to take condemnation proceedings to obtain possession of same for Hamilton County.	72	ATLANTIC RICHFIELD COMPANY: Resolution-Accepting bid of Atlantic Richfield Co. for approximately 65,000 gallons of Premium Gasoline 98 Octane or better to be picked up by Co. Tanker in the amount of 17.28¢ per gallon.	179
ADVERTISING FOR BIDS FOR AUTO FOR HAROLD FENNELL, APPRAISER: Motion-To authorize the Hamilton Co. Purchasing Agent to advertize for bids for the purchase of a new auto for Mr. Harold Fennell, Appraiser of Property for Hamilton Co.	72	AUDIT FOR HAMILTON COUNTY & AGENCIES: Motion-To accept the proposal of Ernst & Ernst (CPAs) for the annual audit of Hamilton Co. & Agencies for \$49,000.00. April 18, 1973	189
AUSTIN, HELEN PRICE: Resolution-Rezoning from Agricultural District to General Business District a tract of land located on the E. Line of Highway 153, S. of Gadd Rd.	75	ASSEMBLY HALL AT COUNTY PARK: Resolution-Establishing Charges for Camping & for use of the Assembly Hall at the Hamilton County Park.	193
		AIR POLLUTION CONTROL BOARD APPOINTMENTS: Confirmation of appointments to Air Control Board: Dr. Jesse Adams 5-15-69 Dr. Benjamin Gross 5-15-72 Dr. Marion Barnes 4-15-71	229

May 16, 1973

ASSESSOR OF PROPERTY:

Resolution-Accepting bid of Metro Chrysler Plymouth for two new-1973 Plymouth Fury II, one in the amount of \$3313.77, less trade-in 1971 Plymouth of \$1000.00 total of \$2313.77 with Tinted windshield, and One 1973 Plymouth Fury II in the amount of \$332.72 less Plymouth trade-in of \$1200.00 a total of \$2123.72 for the Assessor of Property, Total of \$4437.49.

1971

261

ALLEN, ROBERT L. & PATSY, ET AL:

Resolution-Authority to Accept offer of Marvin E. Jones & wife, Reba Jones, & Robert L. Allen & wife, Patsy Allen to purchase Lot-14, Ward-12, Hope-St. Sub. Reeves Tax #2--10-11 as shown in Pl. Bk. 4, P. 8, 13, in the Register's Office of Hamilton County, Tenn., in the Amount of \$100.00.

286

ANDERSON, CLYDE C.:

Resolution-Authority to Accept offer of Clyde C. Anderson to purchase Lots 50 & through 53, Ward 20, Hillsboro Heights No. 2, Reeves Tax #36B-9-1, as shown in Plat Bk. 14, Page 70, in the Register's Office of Hamilton County, Tenn. in the Amount of \$1,100.00.

289

ANDERSON, CLYDE C.:

Resolution-Authority to accept offer of Clyde C. Anderson to Purchase Lot 44, Ward 20, Hillsboro Heights No. 2, Reeves Tax #36B-8-8, as shown in Plat Bk. 14, P. 70, in the Register's Office of Hamilton County, Tenn. in the Amount of \$330.00.

290

June 6, 1973

ALLIED ARTS FUND:

House Bill #951, Chapter #155-Resolution Ratifying & Approving House Bill #951, Chapter #155, Private Acts of 1973 (Providing Funds for Allied Arts Fund of Greater Chattanooga, Inc.)

313

AGE QUALIFICATIONS FOR COUNCIL MEMBERS:

Resolution-Ratifying & Approving House Bill #1342, Chapter #141, Private Acts of 1973 (Fixing Age Qualification for members of County Council)

318

AMENDING GENERAL FUND BUDGET:

Resolution-To Amend the Co. General Fund Budget by Adding the following:
Stop Gap Program \$23,305.00
Lead Control Project

132,610.00
\$159,915.00

327

June 6, 1973 (Con't.)

AMENDING PIKE FUND:

Resolution-To amend the Pike Fund Budget by Adding \$80,000.00.

328

AMENDING DISTRICT ROAD FUND:

Resolution-To Amend the District-Road Fund-Budget by Adding \$90,000.00.

329

AUTHORIZING UNENCUMBERED BALANCES:

Resolution-To Authorize Transfers of Unencumbered Balances.

330

June 29, 1973

ADOPTION OF BUDGET FOR 1973-74:

Adopting-Budget-covering-the Fiscal Year 1973-74 & Fixing the Tax Levy for the Year 1973 for Hamilton County, Tennessee.

335

COPY OF TENTATIVE BUDGET.

337

AMENDING COUNTY GENERAL PURPOSE

SCHOOL FUND:

Resolution-To Amend the Co. General Purpose School Fund by Adding the Following: Various Federal & State Programs \$583,503.80.

379

AIR-POLLUTION LAW-SUIT RE: T.N.T. & ARMY:

Motion-Tyat the Legal Dept. of Hamilton Co. be authorized to name the Gov't. & the Army parties to a law suit involving the Chattanooga-Hamilton Co. Air Pollution Control Board & the T.N.T. Plant at Tyner, Tenn.

403

July 11, 1973

AIR CONDITIONER FOR ASSEMBLY HALL:

Motion-That the Purchasing Dept. be authorized to advertise for bids for an air conditioner for the Assembly Hall at the Hamilton County Park.

405

July 18, 1973

AMENDING ARTICLE II, SECTION 117:

Resolution-To amend Article II, Section 117 to Define "Lodging & Boarding House" as a multi-family Dwelling.

459

AMENDING ARTICLE IV, 403.6:

Resolution-To Amend Article IV, 403.6 by deleting part of same & adding a paragraph that would require that buildings be at least 20' apart and be so constructed as to have a one hour fire rating between adjacent dwelling units.

461

AMENDING ARTICLE VII, 106.4641:

Resolution-To Amend Article VII. 106.4641 be deleting Sub-Section 4 & 5 & making a substitution therefor.

463

AUTHORIZATION FOR JUDGE TO ISSUE CHECK (HOUSING & URBAN DEVELOPMENT):

Resolution-Authorization for the County-Judge-to-issue check to U.S. Dept. of Housing & Urban Development in the sum of \$113,028.48 on Project No. P-Tenn. 3093 as per attached invoice.

465

2

July 18, 1973 (Con't.)

September 19, 1973

A

<p>ATLANTIC RICHFIELD CO.: Resolution-Accepting bid of Atlantic Richfield Co. for approximately 100,000 gallon of Premium Gasoline 98 or better to be picked up by County Tanker in the amount of .2500¢ per gallon.</p>	<p>483</p>	<p>(CARTA) AGREEMENT: Resolution-Authorizing the Co. Judge on behalf of the Hamilton Co. Council to enter into attached Contract or Agreement with CARTA. 589</p>
<p>AUTOMOBILES FOR VARIOUS DEPARTMENTS: Motion-That the Purchasing Dept. be authorized to advertise for bids for two (2) automobiles for the Highway Dept.; one (1) automobile for the Sanitation Dept.; one (1) Station Wagon for the Penal Farm, one (1) automobile for the Building Inspector and one (1) automobile for the Plumbing Inspector.</p>	<p>484</p>	<p>AMENDING COUNTY GENERAL FUND: Resolution-To Amend the County General Fund by adding: Miscellaneous Appropriations \$7.50. 601</p>
<p>August 1, 1973 APPLICATION FOR INDUSTRIAL HIGHWAY: Resolution-Authorizing the County Judge to make application to the Tenn. Dept. of Transportation for assistance in the construction of an Industrial Highway Leading to the Thomas Spinning Mills, Inc., in Hamilton County, Tenn.</p>	<p>495</p>	
<p>AIR-CONDITIONER FOR COUNTY-PARK: Resolution-Accepting bid of Southern Blow Pipe & Roofing Co. for Ten (10) Ton Air Conditioner for County Park in the amount of \$3,823.00.</p>	<p>505</p>	
<p>ART CONSTRUCTION, INC.: Resolution-Rezoning from Agricultural to Urban Residential District a Tract of land located in the 11900 Blk. of Osage Dr. being on the S. Line of Osage Dr., E. of Clift Mill Rd.</p>	<p>541</p>	
<p>Sept. 5, 1973 AUSTIN, L. B., JR. & III: Resolution-Rezoning from Agricultural to General Business District a Tract of land located at the NE Intersection of Highway 153 & Gadd Road.</p>	<p>573</p>	
<p>ANNEX TO COURTHOUSE (ELKS CLUB): Resolution-To Designate Co. owned property, formerly known as the Elks Club Bldg., 123 E. 7th St., Chatta., Tenn., as a part of the Hamilton County Court House Pursuant to T.C.A. 5-701 et seq. to be known as the Court House Annex.</p>	<p>579</p>	

h

B

June 6, 1973

BARRETT, JOHN H. & MARY BARRETT WALTON:

Resolution-Authorizing the Purchase of the Property at 611-613 Walnut St. from John H. Barrett & Mary Barrett Walton for the sum of \$65,000.00.

325

BACK TAX PROPERTY:

Motion-To authorize the Co. Manager to advertise for bids for the sale of various tracts of back tax property. June 29, 1973.

333

BUDGET FOR 1973-74 ADOPTED:

Resolution-Adopting Budget for the Fiscal Year 1973-74 & Fixing the Tax Levy for the year 1973 for Hamilton County, Tenn.

335

COPY OF TENTATIVE BUDGET: July 11, 1973

337

BYRNEWOOD VILLAGE CIRCLE:

Resolution-To-Declare Byrnewood Village Circle a District Road. July 18, 1973

420

BIDS FOR REMODELING (ELKS CLUB):

Motion-To authorize the Purchasing Dept. to advertise for bids for certain materials to be used in the remodeling of the recently purchased Elks Club Bldg. September 19, 1973

422

BENTON OIL SERVICE:

Resolution-Accepting bid of Benton Oil Service for #2 Heating Oil for the School Term of 1973-74 delivered to Hamilton County Schools & the Chambliss Home in the amount of \$0.2060 per gallon.

600

BUDGET (1973-74) COPY:

Xerox Copy of Complete Budget.

358-A

36

taxes. ties for sale for back advertise certain proper Manager be instructed to Motion-That the County

33

BACK TAX PROPERTIES: sale. ty to be advertised for List of Back Tax Proper-

31

BACK TAX PROPERTIES (LIST): Supt. of Courthouse Bldg of Hudson R. Maddux as regret the resignation Motion-To accept with (HUDSON R. MADDEX)

25

BUILDING-SUPT.-RESIGNATION: tions \$1,000.00. Miscellaneous Appropria- by adding the following: County General Fund budget Resolution-To amend the

BUDGET AMENDED: January 3, 1973

January 17, 1973

BONNER, W. F. & IRENE:
 Resolution-Authority to accept offer of W. F. Bonner & wife, Irene Bonner to purchase Tract 1 acre, more or less, in the Allen Sherman Poe C. E. Ry Sub-division, Reeves Tax-No. 1580-4-11A, *** in the amt. of \$110.00. 39

BOWMAN, HOBIE & RAYMOND;
JOHN H. GILL & PAT:
 Resolution-Authority to accept offer of Hobie Bowman & Raymond Bowman & Jno. H. Gill & wife, Pat Gill, Joint Tenants with the right of survivorship to purchase tract bearing Reeves Tax #1240B-1-7 *** in the amount of \$400.00. 40

BOARD OF APPEALS (BILL STRAGLAND):
 Motion-to appoint Mr. Bill Stragland to the Hamilton County Board of Appeals. February 7, 1973 70

BOSTON, ROY T., TRUSTEE:
 Resolution-Rezoning from Urban-Residential to Local Business District a tract of Land located on the S. Side of Boy Scout Rd., between Sterling Park Sub-division & Middle Valley Rd. 83

BACK TAX PROPERTY (HILLCREST BAPTIST CHURCH):
 Resolution-Authority for the County Judge of Hamilton County to execute a deed jointly with the City of Chattanooga, conveying the interest of the County in the parcel of Back Tax Property Fully described hereinafter to the Hillcrest Baptist Church. February 21, 1973 89

BATTERS PLACE ROAD:
 Resolution-To Declare Batters-Place Road-A-District Road. February 21, 1973 103

BRAMMER, DOROTHY P. -REGISTER:
 Report for October, 1972 109
 Report for December, 1972 110
 Report for January, 1973 111
 April 4, 1973

BACK TAX PROPERTY:
 List of Property to be offered for sale. 185

BIDS FOR BACK TAX PROPERTY:
 Motion-To grant authority for the County Manager to Advertise for bids for Back Tax Property. 188

BIDS FOR REPAIR OF McCALLIE FERRY ROAD:
 Motion-To authorize the County Manager to advertise for bids for the repair of McCallie Ferry Road. 188

April 18, 1973

BRAMMER, DOROTHY P. - REGISTER:
 Report for February, 1973 209
 Report for March, 1973 210

REPORTS:
 Motion-To approve Reports of County Officials & Co. Institutions. 224

BARNES, DR. MARION:
 Confirmation of Air Pollution Control Board appointment. May 2, 1973 229

BUDGET HEARING TO BEGIN:
 Statement-Budget hearings June 11-thru 12th and 13th, 1973. 251

BIDS FOR PAVING MACHINE:
 Motion-to grant the authority for the Purchasing Dept. to advertise for bids for a Paving Machine. May 16, 1973 251

BREWER, DON:
 Mr. Don Brewer, et al, from various parts of Hamilton County, representing the Hamilton Co. Citizens for Fair Property Appraisals, appeared before the Council to protest the recently completed appraisal by Hunnicutt & Associates. 252

BONNER, NORMAN:
 Resolution-Authority to Accept offer of Norman Bonner to Purchase Lot 32, Bl. 2, Ward 19, Arlington Plan, Reeves Tax #172-3-26, as shown in Plat Bk. 4, P. 2, 5, in the Register's Office of Hamilton Co., Tenn. in the Amount of \$112.00. 266

BELL, JULIAN B., ET AL:
 Resolution-Authority to Accept offer of Thomas B. Scott, Jas. Paul McAlister, and Julian B. Bell to Purchase Hope St. Sub. of Lot 1 Martin's Addition, Ward 12, Reeves Tax #20-10-6, as shown in Pl. Bk. 1, P. 40, in the Register's Office of Hamilton County, Tenn. in the Amount of \$55.00. June 29, 1973 287

BUILDING COMMISSION-CAR:
 Resolution-Accepting bid of Forrest Cate Ford, Inc. for one 1973 Model Cust. 500=4 dr. P.H.T. for Building Commission in the amount of \$3531.97. July 11, 1973 391

BIDS FOR DEMOLITION:
 Motion-That the Purchasing Dept. advertise for bids for the demolition of the Lawyers' Bldg. July 18, 1973 405

BID FOR COURTS & JAIL BLDG. ACCEPTED:
 Resolution-Accepting the Bid-as-amended-of Robins Engineering, Inc. 924 Hamilton National Bank Bldg.,

5

July 18, 1973 (Con't.) Chattanooga, Tenn., for the construction of the Hamilton County Courts & Jail Bldg., at the adjusted contract price of \$5,790,616.00, with option to reinstate certain other items.	423	August 1, 1973 (Con't.) of the South 90 of 41 & 42, Pursley Heirs Re-Sub, Reeves Tax #142-10-29, as shown in Plat Bk. 7, P. 13, in the Register's Office of Hamilton County, Tenn. in the amount of \$201.00.	511
BITUMINOUS DISTRIBUTOR: Resolution-Accepting the bid of Wilson-Weesner-Wilkinson Co., Inc. for one (1) Bituminous-Distributor with Hydrostatic Transmission Pump Drive as per attached bid dated July 9, 1973, in the sum of \$16,775.00.	475	BONNER, WESLEY & IRENE: Resolution-Authority to accept offer of Wesley Bonner & wife, Irene Bonner to purchase Lot All-20, S 1/2 of 19, Ward 12, P.S. Griffith's Sherman Heights Reeves Tax #9-6-3, as shown in Plat Bk. 4, P. 46, in the Register's Office of Hamilton County, Tenn. in the amount of \$100.00.	516
BROOM (ROAD): Resolution-Accepting the bid of Wilson-Weesner-Wilkinson Co., Inc. for one (1) self-propelled Rotary Road Broom as per attached bid dated July 9, 1973 in the sum of \$7,747.00.	478	BRADSHAW, JOHN W. & WILLIE A.: Resolution-Authority to accept offer of John W. Bradshaw & wife, Willie A. Bradshaw to purchase Lot S40 of A, Bl. 52, Ward 12, Werts Subdivision of Glass Farm, Reeves Tax #13-4-12, as shown in Plat Bk. 1, P. 15, in the Register's Office of Hamilton Co., Tenn. in the amount of \$106.00.	518
BACKHOE: Resolution-Accepting the bid of Story Brothers, Inc. for one (1) Diesel Powered Backhoe with front end loader as per attached bid dated July 9, 1973 in the sum of \$16,882.75.	481	B D B DEVELOPMENT CO., INC.: Resolution-Rezoning from Urban Residential to Tourist Court & Motel District a tract of land located on the E. Line of Crystal Caverns, S. of Cummings Hwy. August 15, 1973	537
BIDS FOR AUTOMOBILES FOR VARIOUS DEPARTMENTS: Motion-That the Purchasing Dept. be authorized to advertise for bids for two (2) automobiles for the Highway Dept., one (1) automobile for the Sanitation Dept.; one (1) Station Wagon for the Penal Farm, one (1) automobile for the Building Inspector and one (1) automobile for the Plumbing Inspector. August 1, 1973	484	BOBBY DALE LANE: Resolution-To Declare Bobby Dale Lane a District Road. Sept. 5, 1973	557
BUILD COMMISSION CAR: Resolution-Accepting bid of Forrest Cate Ford, Inc. for One 1973 Ford Gal. 500 Stock #1076, 4 Dr. PHT in the amount of \$3888.90 and One Ford Gal. 500 2 Dr. HT, stock #1254 in the amount of \$3897.86 for the Building Commission.	499	BOSTON, ROY T.: Resolution-Rezoning from Rural Residential to Local Business District a tract of land located at 7818 & 7820 Middle Valley Pike, being at the SE Intersection of Middle Valley Pk. & Colorado St.	577
BALL, JAMES A.: Resolution-Authority to accept offer of James A. Ball to purchase Lot N 63 1/3 ft. of G., Bl. 19, Ward 12, L. P. Campbell Subdivision of Glass Farm, Reeves Tax #12-33-21, as shown in Plat Bk. 3, P. 13, in the Register's Office of Hamilton County, Tenn. in the amount of \$400.00.	510	BARROW-AGEE LABORATORIES, INC.: Resolution-Accepting the Proposal Dated June 19, 1973, of Barrow-Agee Laboratories, Inc. 2105 S. Greenwood Ave., Chattanooga, Tenn., 37404, to do the Caisson Inspection, Concrete & Soil Testing & Testing of Concrete Masonry Units for a sum not to exceed \$15,500.00 in the Construction of the new Hamilton County Courts & Jail Building. September 19, 1973	580
BARKER, JAMES V. & FLORA S.: Resolution-Authority to accept offer of James V. Barker & wife, Flora S. Barker to purchase Lot N45		BENT TREE COURT: BATTLEGROUND CIRCLE: Resolution-To Declare District Roads.	595
		BLACKSHEAR COURT: Resolution-To Declare District Roads.	595

BILLS (HOUSE)

BILLS (SENATE)

June 6, 1973

May 2, 1973

HOUSE BILL #951,
CHAPTER #155:
Resolution-Ratifying and
Approving House Bill #951,
Chapter #155, Private Acts
of 1973 (PROVIDING FUNDS FOR
ALLIED-ARTS-FUND-OF-GREATER
CHATTANOOGA, INC.)

313

HOUSE BILL #1342,
CHAPTER #141:
Resolution-Ratifying and
Approving House Bill #1342,
Chapter #141, Private Acts
of 1973 (FIXING AGE QUALI-
FICATION-FOR-MEMBERS-OF
COUNTY COUNCIL)

318

HOUSE BILL #1340,
CHAPTER #140:
Resolution-Ratifying and
Approving House Bill #1340,
Chapter #140, Private Acts
of 1973 (COMPENSATION FOR
JUVENILE-COURT-JUDGE)

322

SENATE BILL # 431,
CHAPTER #39:
RESOLUTION-Ratifying
& Approving Senate
Bill #431, Chapter
#39, Private Acts of
1973-(NAMING-SILVERDALE
FACILITY "HAMILTON COUNTY
PENAL FARM") 243

March 28, 1973

August 1, 1973 (Con't.)

CALL OF SPECIAL SESSION:

1. To designate an Agent for Hamilton Co. to file claim for purpose of obtaining Federal financial assistance under the Disaster Relief Act. (Flood)
April 4, 1973

169

CORDELL, J. B. & W. B. PAYNE:
Resolution-Rezoning from Agricultural/Rural Residential Dis. to R-1 Residential Dis. a Tract of Land Located in the 1300 Blk. of Thrasher Pk., being on the S. Side of Thrasher Pk., E. of Gann Rd.

175

COST FOR SANITARY LANDFILL CHANGED:

Motion To approve Motion to change the cost for the use of the County Sanitary Landfill to \$1.80 for Municipalities and \$1.20 for Private Operators.

188

April 18, 1973

CIRCUIT COURT CLERK-LUCILE HIXSON:

Report for Sept. 1972 thru March 31, 1973.

195

Report for February, 1973

196

Report for March, 1973

197

CLERK & MASTER-ROBERT W. SUMMAR:

Report for September, 1972

198

Report for October, 1972

199

Report for November, 1972

200

Report for December, 1972

201

Report for January, 1973

202

Report for February, 1973

203

Report for March, 1973

204

COUNTY COURT CLERK-DAVID M. RAMSEY:

Report for March, 1973

205

CRIMINAL COURT CLERK-CLYDE M. SANDERS:

Report for Feb., 1973

207

Report for Mar., 1973

208

May 2, 1973

CLEARVIEW ROAD:

Motion To direct the County Attorney and Building Commissioner to report to the County Council at its next meeting complaints of an alleged Trailer Park on Clearview Road in East Brainerd.

9

July 11, 1973

COLT LANE:

Resolution To Declare a District Road.

416

July 18, 1973

7

CRAIG, CHARLES L. & S.B. PARKER JR.:

Resolution-Rezoning from Urban Residential District to Local Business District a Tract of Land Located at 4915 & 4917 Hixson Pk. being between the W. Line of the R-O-W of Hixson Pk. Cloverleaf and Cloverdale Estates.

445

5

CARROLL, WILLIAM T. & MYRTLE T.:

Resolution-Authority to accept offer of William T. Carroll & wife, Myrtle T. Carroll to Purchase Lot 504, Bl. 41, Mission Ridge Land Co.'s Addition, Reeves Tax #143-17-19, as shown in Plat Bk. 2, P. 25, in the Register's Office of Hamilton County, Tenn. in the amount of \$400.00.

533

Stonehenge Sub. East.
Shanty Rd. & adjoining the south line of green tract of land located on residential district a agricultural to urban Resolution-Rezoning from CLIFF, CARL, JR.: S. of Bettis Rd. side of Grasshopper Rd., land located on the W. home district a tract of agricultural to mobile Resolution-Rezoning from CALFEE, CLYDE: Scout Rd. Old Dayton Pike, N. of Boy Intersection of U.W. 27 & of land located at the SW Townhouse district a tract agricultural & rural residential to Apartment Resolution-Rezoning from CARMACK, RICHARD E.: Scout Road. line of U.S. 27, N. of Boy of land located on the W. business district a tract dental district to local agricultural & rural residential to local Resolution-Rezoning from MACK, RICHARD E.: January 3, 1973

CLOSING AND ABANDONING

January 3, 1973

STREET ON EAST SIDE OF DELASHMITT ROAD, SOUTH OF GADD RD.:

Resolution-Closure of a street located on the E. side of Delashmitt Rd., 285' S. of Gadd Rd.

11

VESTA DRIVE & AN UNNAMED STREET:

Resolution-Closure of streets Located East of Taft Highway, North of Fairmount Road. 1. Vesta Drive, etc. 2. An Unnamed Street, etc.

95

January 17, 1973

CONDEMNATION SUIT-LAWYERS BLDG.:

Motion-to authorize the Legal Dept. to file condemnation suit to acquire possession of the Lawyers Bldg. next door to the County Jail.

38

CLAYTON, JULIUS & NETTIE H.:

Resolution- Authority to accept offer of Julius Clayton & wife, Nettie H. Clayton to purchase Lot 1, block 6, Chambee Heights, Reeves Tax No. 3246-5-27, as shown in Plat Bk. 10, P. 23 in the Register's Office of Hamilton Co., Tenn. in the amount of \$300.00.

48

COOK, MARY JOE M. &

CARL T. MOORE & ROSIE P.:

Resolution-Authority to accept offer of Carl T. Moore & wife, Rosie P. Moore & Mary Joe M. Cook, Joint Tenants to purchase Lot 3, John Evans Sub. & Nation Rd. 3L-SW $\frac{1}{4}$ of Sec. 17-T4-R2, McMahaar Rd. & Farmer Rd., Reeves Tax #3167-7-3 in the amount of \$720.12.

55

COPP, JAMES G.:

Resolution-Authority to accept offer of James G. Copp to purchase Tract in Carl Green Tr. bearing Tax #1240B-2-8, *** in the amount of \$554.50.

63

COURTHOUSE ANNEX DEMOLISHING:

Resolution-Accepting bid of Massengale House Wrecking Co. for demolishing of the Courthouse Annex, Old Tittle Bldg., Country Women's Bldg. next to Courthouse Annex in the amount of \$6423.00.
February 7, 1973

68

COOLEY, JIM & LAWRENCE REEVE:

Motion-that Judge Frost be authorized to employ an appraiser to appraise the Parking Lot located immediately behind the Dept. of Ed. & between Vine & Oak Sts., & to offer said appraisal amount to the owners, Mr. Jim Cooley & Mr. Lawrence Reeve. If they do not accept same, then the legal dept. will be authorized to take condemnation proceedings to obtain possession of same for Hamilton County.

72

CAR FOR HAROLD FENNEL:

Motion-To authorize the Hamilton County Purchasing Agent to advertise for bids for the purchase of a new auto for Mr. Harold Fennell, Appraiser of Property for Hamilton Co.

72

February 7, 1973 (Con't.)

COURTS & JAIL BUILDING STATEMENT:

Judge Frost read to the Co. Council a statement relative to the new Hamilton Co. Jail & Courts Bldg., which is on Minutes.

73

CHANGING NAME OF POTTS-FOLKNER RD.:

Resolution-To Change the Name of Potts-Folkner Rd. to Folkner Road.

91

CARPET FOR GENERAL SESSIONS COURT OFFICE:

Resolution-Accepting bid of Arthur Paty for 158 sq. yds. of Carpet for the General Session Office, Room 11, Courthouse in the amount of \$1137.60.

93

COOPER ROAD: February 21, 1973

Resolution-To Declare Cooper Road a District Road.

101

CIR. CT. CLK.-LUCILE HIXSON:

Report for October, 1972

120

Report for December, 1972

121

Report for January, 1973

122

CRIM. CT. CLK.-CLYDE M. SANDERS:

Report for November, 1972

141

Report for December, 1972

142

March 7, 1973

CORRECTIONAL FACILITY (SILVERDALE):

Request of Mr. Mark Luttrell, Commissioner, Tenn. Dept. of Corrections, for a site at Silverdale to Build a Regional Correctional Facility in Hamilton County. Statement.

145

CHERRY STREET:

To Declare a District Road.
March 16, 1973

159

CALL OF SPECIAL SESSION:

Copy of Call notice.
April 4, 1973

161

CONCESSION STAND AT COUNTY PARK:

Motion-To award Mr. Marvin Mahaffey a two year contract for the operation of the Concession stand at the Co. Park for \$150 per mo. for 4 mos. each year.

188

CONDEMNATION PROCEEDINGS:

Motion-Authorizing Legal Dept. to file condemnation proceedings for certain property at the intersection of Hixson Pike and Middle Valley Rd. if the State advises subject property is necessary for the widening of the road heretofore planned.
April 18, 1973

189

CHARGES FOR CAMPING AT COUNTY PARK:

Resolution-Establishing charges for Camping & for use of the Assembly Hall at the Hamilton County Park.
May 16, 1973

193

CORRECTIONAL SYSTEM:

Resolution-A Resolution Calling for the County of Hamilton, Tenn. to assist the Tenn. Dept. of Corrections in Developing a Modern Correctional System for Both County & State Prisoners.

255

10

May 16, 1973 (Con't.)

CARS FOR ASSESSOR OF PROPERTY:

Resolution-Accepting bid of Metro Chrysler Plymouth for two new-1973-Plymouth Fury II, one in the amount of \$3313.77, less trade-in 1971-Plymouth of \$1000.00 total of \$2313.77 with Tinted windshield, and One 1973 Plymouth Fury II in the amount of \$3323.72 less 1971-Plymouth trade-in of \$1200.00 a total of \$2123,72 for the Assessor of-Property. Total of \$4437.49.

261

COTTEN, JOHN W. & EDNA H.:

Resolution-Authority to accept offer of John W. Cotten & wife, Edna H. Cotten to purchase Lots 18, 19 & 20, J. R. Bennett's Sub. No. 2, Ward 14, Reeves Tax #119-19-12, & 119-19-13, as shown in Plat Bk.2, P.18, in the Register's Office of Hamilton County, Tenn. in the amount of \$1,011.00.

280

CONTRACTS FOR JAIL TO BE LET:

Judge Frost announced that six contracts for the construction of a new County Jail & Courts Building will be let in mid-June. He said that the County will begin advertising for bids next Tuesday, May 22, 1973, and open them in Council chambers at 1:30 P.M. on June 19, 1973.

297

June 6, 1973

COFER, ROBERT L.:

Resolution-Rezoning from Agricultural District to General Business District a tract of land located at the NW Intersection of Highway 153 & Gadd Road.

301

COUNTY COUNCIL MEETING POSTPONED:

Motion-That the June 20th County Council Meeting be postponed until June 29, 1973 at 10:00 A.M.

333

Motion-That the July 4th County Council Meeting be postponed until July 11, 1973, July 4th being a Legal Holiday.

333

July 11, 1973

CRUTCHFIELD, WARD:

Motion-That Mr. Ward Crutchfield, Assistant Co. Attorney, be present at the hearings & represent Hamilton Co., in the cases where the City Water Co. & the Telephone Co. are asking for an increase in their rates.

405

July 18, 1973

COURTS & JAIL BLDG. BID ACCEPTED:

Resolution-Accepting the Bid as amended of Robins Engineering, Inc., 924 Hamilton National Bank Bldg., Chatta., Tenn., for the construction of the Hamilton County Courts & Jail Building, at the adjusted contract price of \$5,790,616.00, with option to reinstate certain other items.

423

August 1, 1973

COUNTY PARK CAR:

Resolution-Accepting bid of Forrest Cate Ford, Inc. for two 1973 Ford F 100, 1/2 Ton P.U. Trucks for the Highway Dept., in the amt. of \$7044.60. One 1973 Ford F 100, 1/2 Ton P.U. Truck for County Park in the amount of \$3613.48.

501

CARS FOR VARIOUS DEPARTMENTS:

Sheriff's Department:

Resolution-Accepting the Bid of Forrest Cate Ford, Inc. for one 1973 four dr. Police Car (Police Package) in the sum of \$3,764.12 for the Sheriff's Department.

497

Building Commission:

Resolution-Accepting bid of Forrest Cate Ford, Inc. for one 1973 Ford Gal. 500 Stock #1076, 4 dr. PHT in the amount of \$3888.90 and One Ford Gal. 500 2-dr., HT stock #1254 in the amount of \$3897.86 for the Building Commission.

499

Highway Department:

Resolution-Accepting bid of Forrest Cate Ford, Inc. for two 1973 Ford F 100, 1/2 Ton P.U. Trucks for the Highway Dept., in the amount of \$7044.69. One 1973 Ford F 100, 1/2 Ton P.U. Truck for County Park in the amount of \$3613.48.

501

Resolution-Accepting bid of Forrest Cate Ford, Inc. for one Custom 500 1973 Ranch Wagon, stock #871 for Highway Dept. in the amount of \$4,182.14.

503-A

SANITATION DEPARTMENT:

Resolution-Accepting bid of Forrest Cate Ford, Inc. for three 1973 500-2 Dr. H.T., one for Sanitation Dept. in the amount of \$3704.52, and two for the Highway Dept., in the amount of \$7472.97.

503

August 1, 1973

COUNTY PARK AIR CONDITIONER:
Resolution-Accepting bid
of Southern Blow Pipe and
Roofing Co. for Ten (10)
Ton Air Conditioner for
County Park in the amount
of \$3,823.00. 505

CLAYTON, JULIUS & NETTIE H.:
Resolution-Authority to accept
offer of Julius Clayton
& wife, Nettie H. Clayton
to purchase Lot 6, Bl. 1,
Chamlee Heights, Reeves
Tax No. 3246-5-27, as
shown in Plat Bk. 10,
P. 23 in the Register's
Office of Hamilton Co.,
Tenn. in the amount of
\$300.00; it being noted
that this Resolution
corrects a Resolution
Adopted Jan. 17, 1973
wherein subject property
was described inaccurate-
ly. 512

COX, FRANK & MARION PARKS:
Resolution-Authority to
accept bid of Frank Cox
& Marion Parks to pur-
chase Lot 32, Mankers
amended Sub of Bl. 38,
51, 52 of Glass Farm,
Reeves Tax #13-9-22, as
shown in Plat Bk. 4, P.
20, in the Register's
Office of Hamilton Co.,
Tenn. in the amount of
\$600.00. 513

COFFMAN, ROBERT & TERRY LEE
PELFREY:
Resolution-Authority to
accept offer of Robert
Coffman & Terry Lee
Pelfrey to purchase Lot
5, Koblentz Circle Sub-
division of L. P. Campbell's
Sub., Ward 12, Reeves
Tax #12-33-11, as shown
in Plat Bk. 3, P. 13, in
the Register's Office of
Hamilton County, Tenn. in
the amount of \$100.00. 519

COX, FRANK & MARION PARKS:
Resolution-Authority to
accept offer of Frank
Cox & Marion Parks to
Purchase Lot 4, Ward 12,
Cagle S/D Blk. 15, Ander-
son's Addition, Reeves
Tax #12-21-3, as shown
in Plat Bk. 4, P. 24,
in the Register's Office
of Hamilton County,
Tenn. in the amount of
\$400.00. 520

Resolution-Authority to
Accept offer of Frank
Cox & Marion Parks to
Purchase Lot W. 27½ of
the East-119½ of Lots 6,
7 & 8, Ward 12, Bl. 16,
Anderson's Addition to
E. Chattanooga, Reeves
Tax #12-20-3, as shown
in Plat Bk. 9, P. 36, in
the Register's Office of
Hamilton County, Tenn. in
the amount of \$150.00. 521

August 1, 1973 (Con't.)

CARPET FOR COURTHOUSE ANNEX
(ELKS BLDG.):
Resolution-Accepting bid of
Nathan L. Roberts Co., Inc.
for 1071 square yards of
Carpet in the Courthouse
Annex, Elks Bldg., in the
amount of \$6901.50, for the
El Dorado Continuous Fila-
ment Nylon Carpet. 536

August 15, 1973

CUMMINGS, J. WALTER (ESTATE):
Resolution-Rezoning from
Agricultural & Rural Resi-
dential District to Tourist
Court & Motel District a
Tract of land located at
the SE Intersection of I-24
& Cummings Hwy. 547

Resolution-Rezoning from
Agricultural to Apartment-
Townhouse District a Tract
of land located on the N.
Line of Cummings Rd., Be-
tween I-24 & Wauhatchie Pk. 548

Resolution-Rezoning from
Agricultural District to
Wholesale & Light Industry
District a Tract of land
located on the W. Line of
Wauhatchie Pk., N. & S.
of Cummings Rd. 549

COUNTY VEHICLE INSURANCE:
Resolution-Awarding Bid for
Fire, Theft & Liability In-
surance to Caldwell &
Associates, Inc. Agents for
Hartford Insurance Co. on
County Vehicles in the
Amount of \$20,132.00. 555

CLEARWOOD LANE:
Resolution-To Declare Shady
Fork Road, Clearwood Road
& Red Robin Lane District
Roads. 558

Sept. 5, 1973

CHICKAMAUGA CREEK (REZONING):
Resolution-Rezoning from
agricultural District to
Local Business District a
tract of land located on
the E. Line of Hixson Pk.,
N. of Chickamauga Creek &
Adjoining Creeks Bend Gold
Club. 563

CAMBRIDGE DEVELOPMENT CORP.:
Resolution-Rezoning from
Agricultural to Urban Resi-
dential District a tract of
land located at 3798 Standi-
fer Gap Rd., being on the
N. Line of Standifer Gap
Road. 565

COURT HOUSE ANNEX:
Resolution-To Designate
Co. owned property, former-
ly known as the Elks Club
Bldg., 123 E. 7th Street,
Chatta., Tenn., as a part
of the Hamilton County
Court House Pursuant to
T.C.A 5-701 et seq. to be
known as the Court House
Annex. 579

12

Sept. 5, 1973 (Con't.)

COURTS & JAIL BUILDING TESTING:

Resolution-Accepting the Proposal Dated June 19, 1973, of Barrow-Agee Laboratories, Inc. 2105 S. Greenwood Ave., Chattanooga, Tenn., 37404, to do the Caisson Inspection, Concrete & Soil Testing & Testing of Concrete Masonry Units for a sum not to exceed \$15,500.00 in the construction of the new Hamilton County Courts & Jail Building.

580

September 19, 1973

CARTA CONTRACT:

Resolution-Authorizing the Co. Judge on behalf of the Hamilton Co. Council to enter into attached Contract or Agreement with CARTA.

589

CANTOR, CHARLIE:

Resolution-To Amend the County General Fund by Adding: Miscellaneous Appropriations \$7.50.

601

CIR. CT. CLK. - LUCILE HIXSON:

Report for April, 1973

605

Report for May, 1973

606

Report for June, 1973

607

Report for July, 1973

608

Excess Fees Report for April 1973 to Aug. 31, 1973

609

Report for August, 1973

610

CLERK & MASTER-ROBERT SUMMAR:

Report for August, 1973

611

Report for July, 1973

614

Report for June, 1973

615

Report for May, 1973

616

Report for April, 1973

617

CRIM. CT. CLK. - CLYDE M. SANDERS:

Report for April, 1973

618

Report for May, 1973

619

Report for June, 1973

620

Report for July, 1973

621

Report for August, 1973

622

CO. CT. CLK. - DAVID M. RAMSEY:

Report for February, 1973

623

Report for March, 1973

624

Report for April, 1973

625

Report for May, 1973

626

Report for June, 1973

627

Report for July, 1973

628

Report for August, 1973

629

D

Al

August 1, 1973

DENT, JACK H.:
Resolution-Rezoning from
Agricultural to Rural Resi-
dential District a tract of
land located in the 7500
block of Dent Rd., being on
the West line of Dent Road,
S. of Gann Road.

493

DEMOLITION OF LAWYERS BUILDING:
Resolution-Accepting Bid of
Massengale House Wrecking
Co. for Demolishing of The
Lawyers Building, 611-615
Walnut St., in the amount
of \$3850.00.

504

August 15, 1973

DELAYED RESOLUTION (GIBRALTAR):
Motion-That Resolution #62
be delayed for two weeks,
or until the next Regular
Meeting of the County
Council.

545

Sept. 5, 1973

DEFERRED ACTION (GIBRALTAR):
Motion-To defer for 30
days any action on Resolu-
tion to Rezone #62 (Gibraltar
Investment Corp.)

560

13

DIXON CONSTRUCTION COMPANY, INC.:
January 3, 1973
Resolution-Rezoning from
Agricultural district to
urban residential district
a tract of land located
on the west side of
Sandswitch Road, SW of
Southern Railway.

DISTRICT ROADS

January 17, 1973

SNOOPY LANE 66
 WENDY-CIRCLE 67

February 21, 1973

ELDER MOUNTAIN ROAD 99
 COOPER-ROAD 101
 BATTERS PLACE ROAD 103

March 7, 1973

TAYLOR ROAD 146
 WHITE OAK LANE 159
 HICKORY-STREET 159
 CHERRY STREET 159
 OAK STREET 159
 SCHOOL STREET 159

April 4, 1973

RIDGE POINT ROAD 183

April 18, 1973

STONE LANE 194

May 16, 1973

QUAIL HOLLOW CIRCLE 263
 WILLOW-LAWN-DRIVE 263
 SEDGEWOOD DRIVE 263
 SHADY HOLLOW LANE 263
 HICKORY HILLS DRIVE 263
 LAMONT LANE 264

June 6, 1973

FULLER LANE 332

June 29, 1973

YODER LANE 397
 WEST LAKESIDE CIRCLE 398
 PRUETT-LANE 399

July 11, 1973

MILL STREAM DRIVE 413
 RIVER OAKS ROAD 413
 ST. JOHNS LANE 414
 SHADOWOOD DRIVE 415
 SHADOW LANE 415
 JEWELL ROAD 416
 STALLION LANE 416
 COLT LANE 416
 WINGATE LANE 417
 RIO GRANDE ROAD 418
 RIVIERA DRIVE 418
 ST. LAWRENCE ROAD 418
 LONGWOOD LANE 419
 BYRNEWOOD VILLAGE CIRCLE 420

August 1, 1973

JANA LANE 543
 FOREST RIDGE ROAD 543

August 15, 1973

BOBBY DALE LANE 557
 SHADY FORK ROAD 558
 CLEARWOOD ROAD 558
 RED ROBIN LANE 558

September 5, 1973

SONORA LANE 585

September 19, 1973

DALTON LANE 595
 BENT TREE COURT 595
 BLACKSHEAR COURT 595
 BATTLEGROUND CIRCLE 595
 MORRIS LANE 596

<p>January 17, 1973 DOHERTY, CAROLE, TRUSTEE: Resolution-Authority to accept offer of Carole Doherty, Trustee, to purchase Parcel #1: Pt. NW¼ of NE¼ of Sec 3-T2S-R3, being 1.78 acres, more or less, *** in the amount of \$1,975.65.</p>	62	<p>June 6, 1973 DISTRICT ROAD FUND BUDGET AMENDED: Resolution-To Amend the District Road Fund Budget by Adding \$90,000.00.</p>	329
<p>DEMOLISHING COURTHOUSE ANNEX, OLD TITTLE BLDG., COUNTRY WOMEN'S BLDG.: Resolution-Accepting bid of Massengale House Wrecking Co. for demolishing of the Courthouse Annex, Old Tittle Bldg., 618 Cherry St., Country Women's Bldg. next to Courthouse Annex, 620 Cherry St. in the amt. of \$6423.00.</p>	68	<p>June 29, 1973 DREXEL INSTITUTIONAL FURNITURE: Resolution-Accepting the Bid of Drexel Institutional Furniture, a Division of Champion International Corp., P.O. Drawer 2187, Hickory, N.C., for "Furnishings" for the Hamilton Co. Jail & Courts Bldg. in the sum of \$13,500.00.</p>	363
<p>February 7, 1973 DELAYED ACTION ON RESO. #316: Motion-To delay for 30 days, any action on Reso. #316 (Ruth Leamon).</p>	71	<p>DOVER ELEVATOR CO.: Resolution-Accepting the Bid of Dover Elevator Co., 218 Central Ave., Knoxville, Tenn.; for "Elevators" for the Hamilton Co. Jail & Courts Bldg., in the sum of \$127,406.00--with an Option to Accept Alternate No. 1 within 90 days & Delete \$25,000.00.</p>	373
<p>February 21, 1973 DEVLAN COMPANY: Resolution-Closure of Streets Located East of Taft Highway, N. of Fairmount Road. 1-Vesta Dr., etc. 2-An Unnamed St., etc.</p>	72	<p>DIETZ, MATTIE LOU: Resolution-Authorizing the County Court Clerk to Execute a Deed Jointly with the City of Chattanooga, Tenn., conveying the interest of Hamilton County in the Real Estate Herein Described to Mattie Lou Dietz, for the Purposes & Consideration Stated Therein.</p>	377
<p>March 16, 1973 DALLAS LAKE ROAD: Resolution-Rezoning from agricultural district to General Business District a tract of land located at the SW Intersection of Dallas Lake Road.</p>	95	<p>July 11, 1973 DEMOLITION OF LAWYERS' BUILDING: Motion-That the Purchasing Dept. advertise for bids for the demolition of the Lawyers' Building.</p>	405
<p>May 2, 1973 DEFERRED ACTION (HUBER-RESOLUTION): Motion-To defer until May 16, 1973, any action on Resolution to Rezone #006, Daniel R. Huber.</p>	165	<p>July 18, 1973 DELAYED ACTIONS: Motion-To delay for 30 days any action on Petition #62 (Gibraltar Investment Corp.) Petition to rezone from agricultural to local business district a tract of land located on the E. & W. lines of Highway 153, S. of Pine Marr Drive.</p>	421
<p>June 6, 1973 DELASHMITT ROAD SITUATION: Motion-To refer to the Highway Dept. & the Co. Engineer for study, a situation relating to a dangerous portion of Delashmitt Rd. (Petition signed by 554 residents of that area presented to the Council by Mr. P. T. Martin, spokesman for the group) and authorizing them to contact Red Bank to see if the Co. might work in conjunction with them to remedy the situation.</p>	230	<p>Motion-to delay until the Sept. 19, 1973 Council Meeting any action on Petition #63 (Chas. G. Thomas, Sr.) to rezone from Agricultural to Apartment-Townhouse District-a tract of land located W. of 5753 & 5801 Old Dayton Pk., N. of S. Morgan Lane.</p>	422
	298	<p>Motion-To delay for 60 days or until the Sept. 19, 1973 Council Meeting any action on Petition #81 (Title Guaranty & Trust Co.).</p>	422

July 18, 1973

DEVELOPMENT (W. R.) INC.:

Resolution- Rezoning from
Agricultural to R-1 Resi-
dential District a tract
of land located in the 7700
bl. of Gann Rd., being on
the N. Line of Gann Rd.,
adjoining Greenway Village
on the West.

447

August 15, 1973

DALLAS HOLLOW ROAD RIGHT-OF-WAY:

Resolution-Authorizing the
County Judge to Join in a
Deed of Correction for
Road Right-of-Way on Dallas
Hollow Road with Frank B.
Govan & wife, Sherry Mc
Govan.

551

Sept. 5, 1973

DRAKE, CARL, JR.:

Resolution-Rezoning from
Agricultural to Urban
Residential district a
Tract of Land located in
the 7600 Bl. of Gann Rd.,
Being on the S. Line of Gann
Rd., opposite Pleasant
Grove Baptist Church.

567

DIETZEN, W. N. & LARRY KELLEY:

Resolution-Rezoning from
Rural Residential District
to Local Business District
a tract of land located on
the N. Line of Hixson Pk.
between Ridge Trail Road
and Hamby Rd.

569

September 19, 1973

DALTON LANE:

To Declare a District Rd.

595

E

February 21, 1973

July 11, 1973

<p>ELDER MOUNTAIN ROAD: Resolution-To-Declare Elder Mountain Road a District Rd.</p>	<p>99</p>	<p>EASEMENT CHANGE IN ZONING LAWS: Motion-To refer to the Chattanooga-Hamilton Co. Planning Commission the matter of changing zoning laws pertaining to the changing-of-the-width of easements from 12' to not less than 50'. 404</p>
<p>EVATT, H. Q. - SHERIFF: Report for November, 1972 Report for January, 1973 March 7, 1973</p>	<p>112 116</p>	<p>July 18, 1973</p>
<p>EAST SIDE HEALTH CENTER: Statement: Re-East Side Health-Center. March 16, 1973</p>	<p>145</p>	<p>ELKS CLUB BUILDING BIDS: Motion-To-authorize the Purchasing Dept. to advertise for bids for certain materials to be used in the remodeling of the recently purchased Elks Club Bldg. 422 August 1, 1973</p>
<p>ENGINEERS' MAPS: Resolution-Accepting BID of Jiffy Blueprint Service, Inc. to produce a set of maps at 1" = 400' from the Hamilton County Tax maps for the County-Engineer's Office for the sum of \$2,891.66. April 18, 1973</p>	<p>164</p>	<p>ELKS CLUB PARTITIONS: Resolution-Accepting Bid of T. H. Payne Co. to furnish Type W Movable Partitions, in Pecan Plastic covering for Elks Bldg. in the amount of \$15,327.00. 506</p>
<p>ELKS CLUB PROPERTY: Resolution-Authorizing the Purchase of the Elks Club Property at 123 E. 7th St. (corner of 7th & Walnut) for the sum of \$80,000.00.</p>	<p>192</p>	<p>EVANS, JERRY W. & DOROTHY G.: Resolution-Authority to accept offer of Jerry W. Evans & wife, Dorothy G. Evans; Paul C. Johnson & wife, Frances Johnson; Amos D. Croft & wife, Shelby J. Croft to Purchase Lot S. 95 of 41, Ward 12, P.S. Griffith's Addition, Reeves Tax #9-7-7, as shown in Plat Bk. 3, P. 46, in the Register's Office of Hamilton County, Tenn. in the amount of \$50.00. 514</p>
<p>EVATT, H. Q. -SHERIFF: Report for February, 1973 Report for March, 1973 May 2, 1973</p>	<p>211 215</p>	<p>EDWARDS, JEWETT P. & RUTH E.: Resolution-Authority to accept offer of Jewett P. Edwards & wife, Ruth E. Edwards to Purchase Lot 15, Bl. 70, Ward 12, Crafts Addition to Mission Ridge, Reeves Tax #20-11-28, as shown in Plat Bk. 1, P. 15, in the Register's Office of Hamilton County, Tenn. in the amount of \$530.00. 523</p>
<p>ELKS' CLUB PROPERTY: Resolution-Authorizing the Payment to the Title Guaranty & Trust Co. of \$469.00 for preparing the Title Guaranty of the Elks' Club Property at 123 East 7th Street. June 6, 1973</p>	<p>249</p>	<p>EAST BRAINERD CHURCH OF CHRIST: Resolution-Rezoning from Agricultural/Rural Residential District to Local Business District a tract of land located at 1067 Graysville Rd., being on the W. side of Graysville Rd., S. of E. Brainerd Rd. 299</p>
<p>EASEMENT REGULATIONS: Motion-To refer to the Co. Legal Dept. a request by Mr. Wendell Kelley of the Title Guaranty & Trust Co., relative to a possible change in regulations concerning 12 ft. easement to subdivisions, etc., for study & a report to the Co. Council on same at the first Council meeting in July, 1973. June 29, 1973</p>	<p>333</p>	<p>ELEVATOR FOR JAIL: Resolution-Accepting the Bid of Dover Elevator Co., 218 Central Ave., Knoxville, Tenn., for "Elevators" for the Hamilton County Jail & Courts Bldg. in the sum of \$127,406.00--with an Option to accept Alternate No. 1 within 90 days & Delete \$25,000.00. 373</p>

Sept. 5, 1973

ELKS CLUB BUILDING NAME CHANGED:
Resolution-To Designate
County Owned Property, for-
merly known as the Elks Club
Bldg., 123 E. 7th St., Chatta.,
Tenn., as a part of the Ham-
ilton County Court House
Pursuant to T.C.A. 5-701 et seq.
to be known as the Court House
Annex.

579

--	--	--	--



January 17, 1973

FAIRBANKS, WM. A. & EVELYN:

Resolution-Authority to accept offer of Wm. A. Fairbanks & wife, Evelyn Fairbanks to purchase lot E. 1/2 of lot 5, being 150 ft. by 180 ft., more or less, Reeves Tax #3168-66-2 in the amount of \$606.00.

57

February 7, 1973

FENNELL, HAROLD (CAR):

Motion-To authorize the Hamilton Co. Purchasing Agent to advertise for bids for the purchase of a new auto for Mr. Harold Fennell, Appraiser of Property for Hamilton County.

72

FOLKNER ROAD:

Resolution-To Change the name of Potts-Folkner Road to Folkner Road.

91

March 7, 1973

FEE FOR MICROFILM COPIES:

Resolution-Fee of 50¢ per Page to be charged for Microfilm Copies.

157

March 28, 1973

FLOOD ASSISTANCE FOR COUNTY:

Resolution-Designating Agent for County (Dalton Roberts) to obtain Flood assistance under Disaster Relief Act.

172

May 16, 1973

FORREST CATE FORD, INC.:

Resolution-Accepting Bid of Forrest Cate Ford, Inc. for two new 1973 Fords, One 1973 Ford Gran Torino 4 dr. Pillard-Hard-Top, with trade-in 1968 Chev. Biscayne 2 dr. 6 cyl. serial No. 153113Y122832 in the amount of \$3158.76, One 1973 Ford Custom Club Wagon, 12 Passenger with trade-in 1965 Dodge Van, Serial 2062047956 in the amount of \$4819.05, making a grand total of \$7977.81 for the Health Dept.

259

FISHER, JOHN WILLIAM, III:

Motion-that John William (Bill) Fisher, III, be hired as Federal & Special Projects Supervisor for the County at a salary of \$12,000.00 per year, which will come entirely from Federal funds.

297

June 6, 1973

FEDERAL FUNDS:

Resolution-To Amend the Co. General Fund Budget by Adding the Following:

Stop-Gap-Program \$23,305.00

Lead Control Project 132,610.00

\$159,915.00

327

June 6, 1973 (Con't.)

FULLER LANE:

Resolution-To Declare Fuller Lane a District Road.

332

June 29, 1973

FOOD SERVICE EQUIPMENT FOR JAIL:

Resolution-Accepting the Bid of Lilie & McCall, Inc., 1300 McCallie Ave., Chatta., Tenn. 37404, for "Food Service Equipment" for the Hamilton Co. Jail & Courts Bldg.

359

FURNITURE FOR JAIL:

Resolution-Accepting the Bid of Drexel Institutional Furniture, a Division of Champion International Corp., P.O. Drawer 2187, Hickory, N.C., for "Furnishings" for the Hamilton Co. Jail & Courts Bldg. in the sum of \$13,500.00.

363

FORREST CATE FORD, INC.:

Resolution-Accepting bid of Forrest Cate Ford, Inc. for 6 Custom, 500 Ford Cars 1973-4 door, 1 Ford Custom 500 Ranch Wagon per Specifications, for Sheriff's Dept. in the amount of \$22,577.47.

389

FORREST CATE FORD, INC.:

Resolution-Accepting bid of Forrest Cate Ford, Inc. for 1 (One) 1973 Model Cust. 500-4 Dr. P.H.T. for Building Commission in the amount of \$3531.97.

391

FISCAL AGENT-SALARY FOR JUDGE:

A-Resolution Fixing the Compensation of the County Judge of Hamilton County, Tenn., for his services as Fiscal Agent of Hamilton County, Tenn., in addition to the Salary of the County Judge Fixed by Statute.

401

July 18, 1973

FRANKLIN (JAMES)-ARCHITECTS FOR HUMAN RESOURCES CENTER:

Resolution-Employment of Jas. Franklin, Architects/Planners, P.A. to prepare necessary Plans & Specifications to construct a new Vocational Education Component of a Human Resources Center in Soddy-Daisy, Hamilton County, Tenn., and to Schematically Plan A Total Complex of the Human Resources Center Complex to be built contiguous to the Vocational Education Component in the Future.

435

FIRE RATING BETWEEN ADJACENT UNITS:

Resolution-To Amend Article IV, 403.6 by deleting part of same & adding a paragraph that would require that buildings be at least 20' apart and be so constructed as to have a one hour fire rating between adjacent dwelling units.

461

Resolution-To Amend Article VII.106.4641 be deleting sub-Section 4 & 5 & making a Substitution thereof.

463

August 1, 1973

FISHER, MARVIN E.:

Resolution-Rezoning from
Agricultural District to
Urban Residential District
a tract of land located on
the South Line of E. Brainerd
Rd., East of Ooltewah-
Ringgold Road.

487

FORREST CATE FORD, INC.:

Resolution-Accepting the
Bid of Forrest Cate Ford,
Inc. for one 1973 four-dr.
Police Car (Police Package)
in the sum of \$3,764.12 for
the Sheriff's Department.

497

Resolution-Accepting bid of
Forrest Cate Ford, Inc. for
one 1973 Ford Gal. 500 Stock
#1076, 4 Dr. PH~~T~~ in the
amount of \$3888.90 and One
Ford Gal. 500 2 Dr. HT,
stock #1254 in the amount
of \$3897.86 for the Building
Commission.

499

Resolution- Accepting bid
of Forrest Cate Ford, Inc.
for Two 1973 Ford F 100, 1/2
Ton P.U. Trucks for the
Highway Dept., in the amt.
of \$7044.69. One 1973 Ford
F-100, 1/2 Ton P.U. Truck for
County Park in the amount
of \$3613.48.

501

Resolution- Accepting bid of
Forrest Cate Ford, Inc. for
One Custom-500-1973 Ranch
Wagon, Stock #871 for High-
way Dept. in the amount of
\$4,182.14.

503-A

Resolution-Accepting bid of
Forrest Cate Ford, Inc. for
three 1973 500-2 Dr. H.T.,
one for Sanitation Dept. in
the amount of \$3704.52, and
two for the Highway Dept.,
in the amount of \$7472.97.

503

FOREST RIDGE ROAD:

Resolution-To Declare Jana
Lane & Forest Ridge Road
District Roads.

543

August 15, 1973

FRAZIER, MRS. GRACE:

Motion-That Mrs. Grace
Frazier, who had been asked
to retire from the Hamilton
County Health Department as
PBX Operator, effective
July 31, 1973, by Dr. M. M.
Young, Director, be re-
instated in her position as
PBX Operator.

546

Sept. 5, 1973

FORREST CATE FORD, INC.:

Resolution-Accepting bid of
Forrest Cate Ford, Inc. for
one 1973 custom 500 Police
Car, stock #17456-00 in the
amount of \$3997.05, & one 1973
custom 500 Police Car, stock
#17457-00 with trade of 1971
Plymouth in the amount of
\$3369.45 for Sheriff's Dept.
Total \$7366.50

581

26



G

January 17, 1973

GILL, JOHN H. & WIFE, PAT:
BOWMAN, HOBIE & RAYMOND:
Resolution-Authority to
accept offer of Hobie Bowman
& Raymond Bowman & John H.
Gill & wife, Pat Gill,
Joint Tenants with the
right of survivorship to
purchase tract bearing
Reeves Tax #1240B-1-7-***
in the amount of \$400.00.

40

GILL, JOHN H. & WIFE, PAT:
Resolution-Authority to
accept offer of John H.
Gill & wife, Pat Gill to
purchase tract bearing
Reeves Tax #1240B-1-7A
*** in the amount of \$100.00.

42

GRIGGS, GEORGE W.:
Resolution-Authority to
accept offer of George W.
Griggs to purchase Pt. NE¹/₄
of SE ¹/₄ of Sec. 34-T4-R3,
Reeves Tax #3129-2-1A in
the amount of \$155.35.

49

GILL, JOHN H. & PAT H.:
Resolution-Authority to
accept offer of John H.
Gill & wife Pat H. Gill to
purchase tract bearing
Reeves Tax #1240B-1-6 &
*** in the amount of \$100.00.

50

GOOLSBY, W. O.:
Resolution-Authority to
accept offer of W. O. Gools-
by to purchase Lot 20,
Wolftever Fishing Club
Sub., Reeves Tax #3113-3-
20, as shown in pl. bk. 19,
p. 9 in the Register's
office of Ham. Co., Tenn.
in the amount of \$825.00.

51

GUFFEY, SAM & MARGARET:
Resolution-Authority to
accept offer of Sam Guffey
& wife, Margaret to pur-
chase lot 24, bl. 2, Cham-
lee Heights Sub., Reeves
Tax #3246-4-4 as shown in
pl. bk. 10, p. 23 in the
Register's office of Ham.
Co., Tenn. in the amount of
\$211.00.

53

GEORGE, BOB INC. & SAM KEESE:
Resolution-Authority to
accept offer of Bob George,
Inc. & Sam Keese, Tenants
in common, to purchase
Parcel #1: Tr. bearing
Reeves Tax #1860-1-1E, ***
in the amount of \$892.50.

61

GASOLINE FROM ATLANTIC RICHFIELD:
Resolution-Accepting offer
of Atlantic Richfield Co.
for approx. 65,000 gallons
of premium gasoline 98
octane or better to be
picked up by County tanker
in the amt. of 15.90¢ per
gallon.

69

February 7, 1973

GEORGETOWN TELEPHONES:
Judge Frost announced that
the telephone subscribers in
the Georgetown area have de-
cided to remain under the
jurisdiction of the Cleve-
land, Tenn. exchange instead
of changing over to the Chat-
tanooga, Tenn. area, due to
the costs, etc.

71

April 4, 1973

GASOLINE FROM ATLANTIC RICHFIELD:
Resolution-Accepting bid of
Atlantic Richfield Co. for
Approximately 65,000 gallons
of Premium Gasoline 98 Octane
or better to be picked up by
Co. Tanker in the amount of
17.28¢ per gallon.

179

April 18, 1973

GROSS, DR. BENJAMIN:
Confirmation of Air Pollution
Control Board Appointment.

229

May 16, 1973

GIBSON, CARL L.:
Resolution-Authority to
Accept offer of Carl L. Gibson
to purchase Lot 7, Ward 12,
Martin Sub. Blk. 51 Glass
Farm, Reeves Tax #20-10-17,
as shown in Plat Bk. 1, P.
40, in the Register's Office
of Hamilton County, Tenn. in
the amount of \$127.00.

291

June 6, 1973

GRAYSVILLE ROAD:
Resolution-Rezoning from
Agricultural/Rural Resi-
dential District to Local
Business District a Tract
of land located at 1067
Graysville Rd., being on the
W. side of Graysville Rd.,
S. of E. Brainerd Rd.

299

GENERAL ELECTRIC SUPPLY CO.:
Resolution-Accepting bid of
General Electric Supply Co.
for various sizes of Light
Bulbs for stores, schools,
in the amount of \$9,084.60.

331

July 18, 1973

GIBRALTAR INVESTMENT CORPORATION:
Motion-To delay for thirty
days any action on Petition
#62, Petition to rezone
from agricultural to local
business district a tract
of land located on the E.
& W. lines of Highway 153,
South of Pine Marr Drive.

421

Statement-The Petition of
Gibraltar Investment Co.
to rezone from Agricultural
District to Local Business
District a tract of land lo-
cated on the N. Line of
Sequoia Nuclear Plant Access
Right of Way between Old
Lovell Rd. & relocated Lovell
Rd. (Petition #71) has been
sent to the City of Soddy-
Daisy, since it has been
determined that this property
is in the City of Soddy-Daisy.

422

July 18, 1973 (Con't.)

GIBRALTAR INVESTMENT OORP.:

Resolution-Rezoning from Rural Residential District to Local Business District a tract of land located at 6714 Hixson Pk., being on the E. line of Hixson Pk., N. of Boy Scout Rd.

451

GRADER:

Resolution-Accepting the bid of Nixon Machinery & Supply Co. for one (1) Tandum Motor Grader as per attached bid dated July 9, 1973 on the sum of \$28,900.00.

469

GASOLINE:

Resolution-Accepting bid of Atlantic Richfield Co. for approximately 100,000 gallon of Premium Gasoline 98 or better to be picked up by County Tanker in the amount of .2500¢ per gallon.

483

GILLEY, DR. WAYNE & JOHN LITTLE:

Motion-That Dr. Wayne Gilley & Mr. John Little be re-elected for another term on the Board of Trustees of the Hamilton County Nursing Home.

484

August 1, 1973

GANNON, E. W. & DOROTHY S.:

Resolution-Authority to accept offer of E. W. Gannon & wife, Dorothy S. Gannon to purchase Lot 21, Martins Addition to Blk. 61 Glass Farm, Ward 12, Reeves Tax #20-7-10, as shown in Plat Bk. 1, P. 40, in the Register's Office of Hamilton County, Tenn. in the Amount of \$151.25.

509

GIBSON, CARL L.:

Resolution-Authority to accept offer of Carl L. Gibson to purchase Lot 10, J. J. Mankers Subdivision, Reeves Tax #13-5-24, as shown in Plat Bk. 2, P. 49, in the Register's Office of Hamilton County, Tenn. in the amount of \$300.00.
Resolution-Authority to accept offer of Carl L. Gibson to purchase Lot 2, Ward 12, Hope St. Sub of Lot 1, Martins Addition, Reeves Tax #20-10-5, as shown in Plat Bk. 1, P. 40, in the Register's Office of Hamilton County, Tenn. in the amount of \$76.00.

515

523

Resolution-Authority to accept offer of Carl L. Gibson to purchase Lot 25, Ward 12, Hope St. Sub Amended Plat, Reeves Tax #20-7-14, as shown in Plat Bk. 4, PP. 8 & 13, in the Register's Office of Hamilton County, Tenn.

in the amount of \$65.00.

524

August 1, 1973

GIBSON, CARL:

Resolution-Authority to accept offer of Carl L. Gibson to purchase Lot 24, Hope St. Sub Amended Plat, Reeves Tax #20-7-13, as shown in Plat Bk. 4, PP. 8 & 13, in the Register's Office of Hamilton County, Tenn. in the amount of \$65.00.

525

Resolution-Authority to accept offer of Carl L. Gibson to purchase Lot 22, Hope St. Sub Amended Plat, Ward 12, Reeves Tax #20-7-11 as shown in Plat Bk. 4, PP. 8 & 13, in the Register's Office of Hamilton County, Tenn. in the amount of \$65.00.

526

Resolution-Authority to accept offer of Carl L. Gibson to purchase Lot 23, Ward 12, Hope St. Sub Amended Plat, Reeves Tax #20-7-12, as shown in Plat Bk. 4, PP. 8 & 13, in the Register's Office of Hamilton County, Tenn. in the amount of \$65.00.

527

Resolution-Authority to accept offer of Carl L. Gibson to purchase Lots 29 & 33, Bl. 61, Martins Subdivision Blk. 61 Glass Farm, Reeves Tax #20-7-1 & #20-7-5, as shown in Plat Bk. 1, P. 40, in the Register's Office of Hamilton Co., Tenn. in the amount of \$130.00.

528

Resolution-Authority to accept offer of Carl L. Gibson to purchase Lot 4, Ward 12, Martins Add. to Blk. 61 Glass Farm, Reeves Tax #20-10-3, as shown in Plat Bk. 1, P. 40, in the Register's Office of Hamilton County, Tenn. in the amount of \$121.00.

529

Resolution-Authority to accept offer of Carl L. Gibson to purchase Lot 28, Martins Subdivision Blk. 61 Glass Farm, Reeves Tax #20-7-17, as shown in Plat Bk. 1, P. 40, in the Register's Office of Hamilton County, Tenn. in the amount of \$130.00.

530

Resolution-Authority to accept offer of Carl L. Gibson to purchase Lot 21, Valley View Addition of Bl. 68 Glass Farm, Reeves Tax #20-16-11, as shown in Plat Bk. 9, P. 18 or Plat Bk. 6, Page 58, in the Register's Office of Hamilton County, Tennessee, in the amount of \$103.00.

531

25

January 17, 1973

GRANT COMPANY, INC.:

~~Resolution-Authority-to-accept offer of Herman Grant Co., Inc. to purchase Lot 12, Bl. 32, Anderson Montague Sub., being an unrecorded Subdivision, Reeves Tax #3244-46-11 in the amount of \$500.00.~~
August 15, 1973

46

GIBRALTAR INVESTMENT CORPORATION:

~~Motion-That-Resolution-#62 be delayed for two weeks, or until the next Regular Meeting of the County Council.~~

545

GOVAN, FRANK B. & SHERRY MC:

~~Resolution-Authorizing the County Judge to Join in a Deed of Correction for Road Right-of-way on Dallas Hollow Road with Frank B. Govan & wife, Sherry Mc Govan.~~

551

~~Sept. 5, 1973~~

GIBRALTAR INVESTMENT CORP.:

~~Motion-To defer for 30 days any action on Resolution to Rezone #62 (Gibraltar Investment Corp.).~~

560

28

H

July 18, 1973

August 1, 1973 (Con't.)

HOUSING & URBAN DEVELOPMENT:
Resolution-Authorization
for the County Judge to
issue check to U.S. Dept. of
Housing & Urban Development
in the sum of \$113,028.48
on Project No. P-Tenn. 3093.
as per attached invoice

465

HAMILTON POINT SUBDIVISION:
Resolution-To Grant a Var-
iance in Subdivision Regu-
lations:

467

HYDRA-MOWER:
Resolution-Accepting the bid
of Story Brothers, Inc. for
one (1) Hydra-Mower as per
attached bid dated July 9,
1973, in the sum of
\$10,430.00.

472

August 1, 1973

HATFIELD, GUS D.:
Resolution-Rezoning from
Agricultural to Rural Resi-
dential District a Tract of
land located on the N. Line
of Mowbray Rd., E. of Lewis
Rd.

491

HIGHWAY DEPARTMENT CAR:
Resolution-Accepting bid of
Forrest Cate Ford, Inc. for
Two 1973 Ford F 100, 1/2 Ton
P.U. Trucks for the Highway
Dept. in the amount of
\$7044.69. One 1973 Ford F
100, 1/2 Ton P.U. Truck for
County Park in the amount of
\$3613.48.

501

HIGHWAY DEPARTMENT RANCH WAGON:
Resolution-Accepting bid of
Forrest Cate Ford, Inc. for
One Custom 500 1973 Ranch
Wagon, Stock #871 for High-
way Dept. in the amount of
\$4,182.14.

501-A

HIGHWAY DEPT. MOBILE UNITS:
Resolution-Accepting bid of
Motorola Communications &
Electronics, Inc. for the 22
Mobile Units to operate on
transmit frequency of 154.085
MHZ and One Table Top Base
Station w/Microphone for
Highway Dept., in the amount
of \$15,875.00.

29

507

25

17

HOGSETT, SYDNEY & HELEN:
Resolution-Authority
to accept offer of
Sydney N. Hogsett &
wife, Helen Hogsett to
Purchase Lots 1,2,3,4
and 5 Mankers AMD Sub-
division of Blk 38-51-
52 Glass Farm, Ward
12, Reeves Tax #13-5-3
(Lot 1), #13-5-4; -5
(Lots 2 & 3), #13-5-6
(Lot 4), #13-5-7 (Lot
5), as shown in plat
Bk. 4, P. 20, in the
Register's office of
Hamilton County, Tenn.
in the amount of
\$1,306.00.

532

HOLLOWAY, JOHNIE C.:
Resolution-Rezoning
from Agricultural to
Mobile Home District
a Tract of Land located
on the N. & S. Sides
of Sue Drive, E. of
Green Shanty Road.
August 15, 1973

539

HICKORY VALLEY ROAD TRACT:
Motion-To refer to
the City Commission
Petition #134 (Red
Store Realty Corp.)
to rezone a tract
of land in the 2200
Bl. of Hickory Valley
Rd., since this
property is now in
the City Limits of
Chattanooga.

547

Resolution-Accepting bid
of Allison Motor & Equip-
ment Co. for (1) new 1973
GMC 1-Ton Van, long wheel
base, Model TG 31305,
truck for the Highway Dept.
no tradings. in the
amount of \$3879.00.

Resolution-To amend the
County General Fund Budget
by adding the following:
Miscellaneous Appropria-
tions \$1,000.00.
GHWAY DEPARTMENT VAN:
Resolution-Accepting bid
of Allison Motor & Equip-
ment Co. for (1) new 1973
GMC 1-Ton Van, long wheel
base, Model TG 31305,
truck for the Highway Dept.
no tradings. in the
amount of \$3879.00.

HAMES, MRS. JOYCE, & OTHERS:
Resolution-Rezoning from
rural residential to
apartment-townhouse dis-
trict a tract of land
located at 48-54 Murrell
Rd., being on the N. line
of Murrell Rd., NW off
James Blvd.
HOWELL, LILLIAN RICHARD:
Resolution-To amend the
County General Fund Budget
by adding the following:
Miscellaneous Appropria-
tions \$1,000.00.
GHWAY DEPARTMENT VAN:
Resolution-Accepting bid
of Allison Motor & Equip-
ment Co. for (1) new 1973
GMC 1-Ton Van, long wheel
base, Model TG 31305,
truck for the Highway Dept.
no tradings. in the
amount of \$3879.00.

January 3, 1973

January 17, 1973

HODGES, R. E. & JUDITH T.:

Resolution-Authority to accept offer of R. E. Hodges & wife, Judith T. Hodges to purchase part-SW $\frac{1}{4}$ of SW $\frac{1}{4}$ Sec. 29-T-4-R3, 0.96 acre, being 264 x 160 ft. more or less, Reeves Tax #3195-2-5 in the amount of \$313.00.

47

HODGE, FRANKLIN K. & DRUZELLA C.:

Resolution-Authority to accept offer of Franklin K. Hodge & wife, Druzella C. Hodge to purchase the Old Lewis Richardson Tr., Reeves Tax #1140A-2-12, *** in the amount of \$300.00. February 7, 1973

60

HOLIDAYS FOR COURTHOUSE FOR 1973:

Judge Frost announced the Holidays for 1973 to be observed by the Hamilton Co. Court House. (Listed)

72

HICKS, THOMAS C. & VIVIAN J.:

Resolution-Rezoning from Agricultural-District to Residential District a Tract of land located at 7357 South Dent Road, Being on the W. side of S. Dent Rd., S. of Dent Acres.

79

HILLCREST BAPTIST CHURCH:

Resolution-Authority for the County Judge of Hamilton County to execute a Deed jointly with the City of Chattanooga, conveying the interest of the County in the Parcel of Back Tax property fully described hereinafter to the Hillcrest Baptist Church.

89

February 21, 1973

HIGHWAY DEPT. CAR:

Resolution-Accepting bid of Metro Chrysler Plymouth Center for one (1) 1973 Fury II, 4 dr. Sedan, for the Highway Dept. in the Amount of \$3223.02.

107

HIXSON, LUCILE - CIR. CT. CLK.:

Report for October, 1972

120

Report for December, 1972

121

Report for January, 1973

122

HUMANE EDUCATIONAL SOCIETY, INC.:

Reports for November, 1972

123

Reports for December, 1972

126

Annual Reports, 1972

129

Corrected Annual Reports, 1972

133

March 7, 1973

HEALTH CENTER (EAST SIDE):

Statement Re: East Side Health Center.

145

HICKORY STREET:

Resolution-To Declare a District Road.

159

HUNDLEY, MRS. C. C.:

Resolution-Rezoning from Agricultural-District to Local Business District a tract of land located on the W. line of State Access Rd. at the Ooltewah-Interchange of I-75.

151

April 18, 1973

HAMILTON COUNTY PARK CAMPING & ASSEMBLY HALL USE:

Resolution-Establishing Charges for Camping & for Use of the Assembly Hall at the Hamilton County Park.

193

HIXSON, LUCILE-CIR. CT. CLK.:

Report for Sept. 1972 thru March 31, 1973

195

Report for February, 1973

196

Report for March, 1973

197

May 2, 1973

HUBER, DANIEL R.:

Motion-To defer until May 16, 1973, any action on Resolution to Rezone #006, Daniel R. Huber. May 16, 1973

230

HUNNICUTT & ASSOCIATES:

Mr. Don Brewer, et al, from various parts of Hamilton County, representing the Hamilton County Citizens for Fair Property Appraisals, appeared before the Council to protest the recently completed appraisal by Hunnicutt & Associates.

252

HUBER, DANIEL R.:

Resolution-Rezoning from Agricultural-Rural Residential District to Apartment-Townhouse District a Tract of Land Located on the West Line of Taft Highway, North of Timesville Road. (DENIED).

253

HIGHWAY DEPARTMENT OIL:

Resolution-Accepting the Bid of United Oil Equipment Co., Inc. to Supply a 12,000 Gallon Tank at a cost of \$1,290.00.

257

HEALTH DEPARTMENT CARS:

Resolution-Accepting bid of Forrest Cate Ford, Inc. for two new 1973 Fords, One 1973 Ford Gran Torino 4 dr. Pillard Hard Top, with trade-in 1968 Chevrolet Biscayne 2 dr., 6 cyl. serial #153118 Y122832 in the amount of \$3158.76, One 1973 Ford Custom Club Wagon, 12 Passenger with trade-in 1965 Dodge Van, Serial 2062047956 in the amount of \$4819.05, making a grand total of \$7977.81 for the Health Dept.

259

HICKORY HILLS DRIVE:

Resolution-To Declare Quail Hollow Circle, Willow Lawn Dri., Sedgewood-Dr., Shady Hollow Lane & Hickory Hills Dr. District Roads.

263

HOOVER, JOHN P.:

Resolution-Authority to accept offer of John P. Hoover to Purchas Lot 10, Ward 11, Fairfield, Reeves Tax #118-22-6, as shown in Plat Bk. 6, P. 38, in the Register's Office of Hamilton County, Tenn. in the Amount of \$555.00.

285

28

May 16, 1973 (Con't.)

HOOVER, JOHN P.:
 Resolution-Authority to accept offer of John P. Hoover to purchase Lot-16, Hope St. Sub. Amended Plat, Ward 12, Reeves Tax #20-10-9, as shown in Plat Bk. 4, P. 8, 13, in the Register's Office of Hamilton County, Tenn. in the amount of \$50.00.
 Resolution-Authority to accept offer of John P. Hoover to purchase Lot 17, Bl. 65-67, Hope St. Sub. Amended Plat, Reeves Tax #20-10-8, as shown in Plat Bk. 4, P. 8, 13, in the Register's Office of Hamilton County, Tenn., in the amount of \$50.00.
 HOWARD, DONALD R. & MARY GERTRUDE:
 Resolution-Authority to accept offer of Donald R. Howard & wife, Mary Gertrude, Howard to purchase Lot 15, Hope Street Sub., Ward 12, Reeves Tax #20-10-10, as shown in Plat Bk. 4, P 8 or 13, in the Register's Office of Hamilton County, Tenn in the amount of \$55.06.

June 6, 1973

HIGHWAY DEPT. & COUNTY ENGINEER:
 Motion-To refer to the Highway Dept. & the Co. Engineer for study, a situation relating to a dangerous portion of Delashmitt Rd. (Petition signed by 554 residents of that area presented to the Council by Mr. P. T. Martin, spokesman for the group) & authorizing them to contact Red Bank to see if the Co. might work in conjunction with them to remedy the situation.

HARBOUR, CLIFFORD B., JR.:
 Resolution-Rezoning from Agricultural to R-1 Residential District a Tract of Land located at 9212 Fuller Rd., being S. of the S. Line of Fuller Road.

HAGAN, JERRY & CLEO TAPP:
 Resolution-Rezoning from Agricultural District to R-1 Residential District a Tract of Land Located on the S. line of Pine Ridge Rd., 405' W. of Ooltawah-Ringgold Road.

June 29, 1973

HIGHWAY DEPT. MARKING MACHINE:
 Resolution-Accepting Bid of Power Equipment Co. for one (1) Kelly-Creswell Model MV-4 "Multiliner" Paint & Marking Machine as per bid Specifications for the Highway Dept. in the Amount of \$18,975.00.

June 29, 1973 (Con't.)

HIGHWAY DEPARTMENT PUSH ROLLER:
 Resolution-Accepting Bid of Nixon Machinery & Supply Co. for one asphalt Finisher Model SB 110 **** Extensions in the Amount of \$34,880.00 for the Highway Department.

HEALTH DEPT. TAPE UNIT:
 Resolution-Accepting bid of Mead School Products for 1 Video Tape Unit to include Recorder etc. as per bid & Specifications. Please eliminate item No. 1 of your bid at \$1327.00, include items no. 2 thru no. 7, which is a total of \$2162.00 for Health Dept.

HENSON, JOHN C., REFRIGERATION & AIR-CONDITIONING:
 Resolution-Accepting bid of John C. Henson, Refrigeration and Air Conditioning for one 7½ H.P. Air Conditioning condensing section using the existing fan and coil for the Hamilton County Juvenile Court, in the amount of \$1,665.00.

HIGHWAY DEPARTMENT MATERIALS:
 Resolution-Accepting Bids of Vulcan Materials Co., Inc., Road Builders, Inc. The Stone Man, Inc., & Mid-State Materials Co. for a six months supply of Road Materials for the Hamilton County Highway Department.

HIGHWAY DEPT. BIDS FOR PURCHASING DEPT.:
 Motion-That the Purchasing Dept. be authorized to advertise for bids for equipment for the Highway Dept.

July 11, 1973

HEARINGS FOR RATE INCREASES:
 Motion-That Mr. Ward Crutchfield, Ass't. Co. Attorney, be present at the hearings & represent Hamilton Co., in the cases where the City Water Co. & the Telephone Co. are asking for an increase in their rates.

July 18, 1973

HUMAN RESOURCES CENTER:
 Resolution-Employment of Jas. Franklin, Architects/Planners, P.A. to prepare necessary plans & specifications to construct a new Vocational Education Component of a Human Resources Center in Soddy-Daisy, Hamilton Co., Tenn. & to schematically plan a total complex of the Human Resources Center Complex to be built contiguous to the Vocational Education Component in the future.

HOUSE BILLS

H

June 6, 1973

<p>HOUSE BILL #951, CHAPTER #155: Resolution-Ratifying and Approving House Bill #951 Chapter #155, Private Acts of 1973 (PROVIDING FUNDS FOR ALLIED ARTS FUND OF GREATER CHATTANOOGA, INC.)</p>	313	
<p>HOUSE BILL #1342, CHAPTER # 141: Resolution-Ratifying and Approving House Bill #1342, Chapter #141, Private Acts of 1973 (FIXING AGE QUALIFICATION FOR MEMBERS OF COUNTY COUNCIL)</p>	318	
<p>HOUSE BILL #1340, CHAPTER #140: Resolution-Ratifying and Approving House Bill #1340, Chapter #140, Private Acts of 1973 (COMPENSATION FOR JUVENILE COURT JUDGE)</p>	322	
<p>August 15, 1973</p>		
<p>HEALTH DEPT. RE-INSTATEMENTS: Motion That Mrs. Grace Frazier, who had been asked to retire from the Hamilton County Health Dept. as PBX Operator, effective July 31, 1973, by Dr. M. M. Young, Director, be re-instated in her position as PBX Operator.</p>	546	
<p>Motion That Mr. Clyde Lewis who had also been asked to retire from the Hamilton Co. Health Dept. as Environmentalist effective July 31, 1973, by Dr. M. M. Young, Director of Chattanooga-Hamilton Co. Health Dept. be re-instated in his same postition.</p>	546	
<p>HARTFORD INSURANCE COMPANY: Resolution-Awarding Bid for Fire, Theft & Liability Insurance to Caldwell & Associates, Inc. Agents for Hartford Insurance Co. on County Vehicles in the amount of \$20,132.00.</p>	555	
<p>Sept. 5, 1973</p>		
<p>HIXSON PIKE REZONING: Resolution-Rezoning from Agricultural & Rural Residential District to Local Business District a Tract of land located at 4818 Hixson Pk., being on the E. line of Hixson Pk., some 600' South of the Cloverleaf.</p>	571	

I

August 1, 1973

INDUSTRIAL HIGHWAY:
Resolution-Authorizing the
County Judge to make appli-
cation to the Tenn. Dept. of
Transportation for Assistance
in the construction of an
Industrial Highway leading
to the Thomas Spinning Mills,
Inc., in Hamilton County,
Tennessee.

495

J.

March 16, 1973

June 29, 1973 (Con't.)

JIFFY BLUEPRINT SERVICE, INC.:
Resolution-Accepting Bid of
Jiffy Blueprint Service, Inc
to produce a set of maps at
1" = 400' From the Hamilton
County Tax Maps for the
County-Engineer's-Office-for
the sum of \$2,891.66.

164

April 18, 1973
JAIL (STATE) LOCATION:
Motion-For the Co. Manager
to inform Com. Luttrell &
Gov. Dunn of the Co. Council
action concerning the Loca-
tion of a State Regional Jail.

224

JONES, MARVIN E. & REBA, ET AL:
Resolution-Authority to
Accept Offer of Marvin E.
Jones & wife, Reba Jones, &
Robert L. Allen & wife,
Patsy Allen to purchase Lot 14,
Ward 12, Hope St. Sub, Reeves
Tax #20-19-11, as shown in
Plat Bk. 4, P. 8, 13, in the
Register's Office of Hamil-
ton County, Tenn. in the
Amount of \$100.00.
May 16, 1973

286

JUDKINS, GARY L. & KINETH:
Resolution-Authority to
accept offer of Gary L.
Judkins & Kineth Judkins to
purchase Lot 12, Ward 12,
Hope St. Sub. Amended Plat,
Reeves Tax #20-10-13, as
shown in Plat Bk. 4, P. 8,
13, in the Register's Office
of Hamilton County, Tenn.
in the amount of \$61.55.

295

JAIL CONTRACTS TO BE LET:
Judge Frost announced that
six contracts for the con-
struction of a new County
Jail and Courts Building
will be let in mid-June. He
said that the County will
begin advertising for bids
next Tuesday, May 22, 1973,
and open them in Council
Changers at 1:30 P.M. on
June 19, 1973.
June 6, 1973

297

JUVENILE JUDGE COMPENSATION:
Resolution-Ratifying &
Approving House Bill-#1340,
Chapter #140, Private Acts
of 1973 (Compensation for
Juvenile Court Judge.)

322

JUVENILE COURT COMMISSION MEMBER:
Motion-That Mr. Joe D. Randles
be appointed to the Juvenile
Court Commission, to replace
Mr. Bill Knowles whose term
expired in May, 1973.
June 29, 1973

333

JAIL SERVICE CONTRACTS-(NEW JAIL):
Resolution-Accepting the Bid
of Lillie & McCall, Inc., for
"Food Service Equipment" for
the Hamilton Co. Jail &
Courts Bldg. in the sum of
\$41,750.00.

359

Resolution-Accepting the Bid
of Drexel Institutional
Furniture, a Division of

Champion International
Corporation, P.O.
Drawer 2187, Hickory,
N.C., for "Furnishings"
for the Hamilton Co. 363
Jail & Courts Bldg. in
the sum of \$13,500.00.

Resolution- Accepting
the bid of Jackson &
Church Electronics Co.,
Inc., 436 S. Neiman Ave.,
Melbourne, Fla. 32901
for "Surveillance System"
for the Hamilton Co. 367
Jail & Courts Bldg. in
the sum of \$77,934.00.

Resolution- Accepting
the Bid of Dover Elevator
Co., 218 Central Ave.,
Knoxville, Tenn., for
"Elevators" for the
Hamilton Co. Jail &
Courts-Bldg. in the
sum of \$127,406.00--
with an option to accept
Alternate No. 1 within
90 days & Delete
\$25,000.00. 373
Resolution- Accepting
Bid of Dover Elevator.

JUVENILE COURT AIR CONDITIONER:
Resolution-Accepting bid
of John C. Henson,
Refrigeration and Air
Conditioning for One
7½ H.P. Air Condition-
ing condensing section
using the existing fan
and coil for the Hamilton
County Juvenile Court,
in the amount of
\$1,665.00. 393
July 11, 1973

JAIL SECURITY EQUIPMENT;
Resolution-Accepting
the bid of Southern
Steel Co., for "Jail
Security Equipment"
for the Hamilton Co.
Jail & Courts Bldg.
in the sum of
\$788,000.00. 406
August 1, 1973

JANA LANE:
Resolution-To Declare
Jana Lane & Forest
Ridge Road District
Roads. 543
Sept. 5, 1973

JAIL & COURTS BLDG. TESTING:
Resolution-Accepting
the Proposal Dated
June 19, 1973, of
Barrow-Agee Laboratories,
Inc., 2105 S. Greenwood
Ave., Chatta., Tenn.,
37404, to do the Caisson
Inspection, Concrete &
Soil teating & testing
of concrete Masonry Units
for a sum not to exceed
\$15,500.00 in the con-
struction of the new
Hamilton County Courts &
Jail Building. 580

January 17, 1973

JOHNSON, BOBBY G. & BETTY RUTH:
Resolution-Authority to
accept offer of Bobby G.
Johnson & Betty Ruth Johnson
to purchase Tract 0.25 acre, 43
more or less, Hughie Goins
Tract, Reeves Tax #1520C-9-5
*** in the amount of \$250.00.

JOHNSON, HENERY LEE & ANITA B.:
Resolution-Authority to
accept offer of Henry Lee
Johnson & wife, Anita B.
Johnson to purchase lot S.
70 ft. of lot E, Padgetts 56
Original Town of Ooltewah
Sub., Reeves Tax #3168-55-
13 in the amt. of \$1,159.67.
February 7, 1973

JAIL & COURTS BUILDING (STATE-
MENT):
Judge Frost read to the
Co. Council a statement
relative to the new Hamil-
ton Co. Jail & Courts Bldg. 73

JUVENILE COURT COMMISSION:
Motion-that Mrs. Phillip
Rhodes and Mr. Curtis
Swift be appointed for a
full term to the Juvenile
Court Commission, effective
April 1, 1973. 74

March 7, 1973

JAIL (REGIONAL) FACILITY
(SILVERDALE):
Request of Mr. Mark Luttrell,
Commissioner, Tenn. Dept.
of Corrections, for a site
at Silverdale to build a
Regional Correctional
Facility in Hamilton Co.
(Statement). 145

May 2, 1973

JACOBS-WHOLESALE-PAPER-CO.:
Resolution-Accepting bid
of Jacobs Wholesale Paper
Co. for 1020 Cs. 9 1/2 x 9 1/4
Double Fold Towels or equal
for Stores, at \$3.75 per
case total \$3825.00. 250

May 16, 1973

JUSTICE, JOHN CARL, JR.:
Resolution-Authority to
Accept offer of John Carl
Justice, Jr. to purchase
Lots 11 & 12, Bl. 27,
Ward 13, Boulevard Park,
Reeves Tax #167-21-1, as
shown in Plat Bk. 5, P. 50,
in the Register's Office
of Hamilton Co., Tenn. in
the Amount of \$212.00. 267

Resolution-Authority to
Accept offer of John Carl
Justice, Jr. to purchase
Lots 18 & 19, Bl. 27,
Ward 13, Boulevard Park,
Reeves, Tax #167-21-4, as
shown in Plat Bk. 5, P. 50,
in the Register's Office
of Hamilton Co., Tenn. in
the Amount of \$212.00. 268

Resolution-Authority to
Accept Offer of John Carl

May 16, 1973

Justice, Jr. to purchase Lot
8, Bl. 27, Blvd. Park, Ward
13, Reeves Tax #167-21-9,
as shown in Plat Bk. 5, P.
50, in the Register's Office
of Hamilton Co., Tenn. in
the amount of \$106.00. 269

Resolution-Authority to
accept offer of John Carl
Justice, Jr. to purchase
Lots 1 & 2, Bl. 27, Ward
13, Blvd. Park, Reeves Tax
#167-21-6; as shown in Plat
Bk. 5, P. 50, in the Regis-
ter's Office of Hamilton Co.,
Tenn. in the amount of
\$211.00. 270

Resolution-Authority to
accept offer of John Carl
Justice, Jr. to purchase Lot
5, Bl. 28, Ward 13, Blvd.
Pk., Reeves Tax #167-18-6, as
shown in Plat Bk. 5, P. 50,
in the Register's Office of
Hamilton Co., Tenn. in the
Amount of \$162.00. 271

Resolution-Authority to
accept offer of John Carl
Justice, Jr. to purchase Lot
11, Bl. 19, Ward 13, Blvd.
Park, Reeves Tax #167-22-1,
as shown in Plat Bk. 5, P. 50,
in the Register's Office of
Hamilton County, Tenn. in the
amount of \$101.00. 272

Resolution-Authority to
Accept offer of John Carl
Justice, Jr. to purchase Lot
West 1/2 of 20 & 21 & South 20
of East 1/2 of 21, Flegals Sub.
Reeves Tax #166-7-17, as shown
in Plat Bk. 2, P. 17, in the
Register's Office of Hamilton
Co., Tenn. in the Amount of
\$112.00. 273

JUDGE'S SALARY INCREASED (FISCAL
AGENT): June-29, 1973

A Resolution fixing the Com-
pensation of the County
Judge of Hamilton County,
Tenn., for his services as
Eiscal Agent of Hamilton
County, Tenn., in addition
to the Salary of the County
Judge fixed by Statute. 401
July 11, 1973

JEWELL ROAD:

Resolution-To Declare a
District Road. 416
July 18, 1973

JAIL & COURTS BLDG. BID ACCEPTED:

Resolution-Accepting the
Bid as amended of Robbins
Engineering, Inc., 924
Hamilton-National-Bank-Bldg.,
Chatta., Tenn., for the con-
struction of the Hamilton
County Courts & Jail Bldg.,
at the adjusted contract
price of \$5,790,616.00,
with option to reinstate
certain other items. 423

September 19, 1973

JACOBS WHOLESALE PAPER CO.:

Resolution-Accepting bid of Jacobs
Wholesale Paper Co. for
1200 cases #232-9½"-x-9 ¼"
Selfold Towels, \$3.85 case,
in the amount of \$4620.00,
300 Cases 1067 W 4 ½" x 4½"
Roll Tissue, etc.

599

JAMES, LEROY:

Resolution-Authority to
Accept Offer of Leroy James
to purchase Lot #9-Bounded
as follows: Beginning on a
Stake Corner to Lot #7;
Thence S 44-15 W 70 rods &
21 Links to a Stake Thence
S-61-38-E-14 Rods to a
Stake, etc. in the Amount
of \$1,644.51.

603

35



4

K

January 17, 1973

KING, JOSIE LEE:

Resolution-Authority to
accept offer of Josie Lee
King-to-purchase-lots-8 &
9, bl. S, Washington Park
Sub., Reeves Tax #3249-2-1,
as-shown-in-pl.-bk.-14, p.
144, in the Register's
Office of Ham. Co., Tenn.
in the amount of \$710.00. 52

KEESE, SAM & BOB GEORGE, INC.:

Resolution-Authority to
accept offer of Bob George,
Inc. & Sam Keese, Tenants
in Common, to-purchase
Parcel #1: Tr. bearing
Reeves Tax #1860-1-1E,***
in the amt. of \$892.50. 61

February 21, 1973

KODAK A/C 200:

Resolution-Accepting Offer
of Kodak A/C 200, 355
State-St., Rochester, N.Y.,
for the Purchase of a PR-1
Reader; Zoom Kit, & 27-36X
Lens, in the Total Sum of
\$2,360.00. 105

April 4, 1973

KLEENAMATIC, INC.:

Resolution-Accepting bid of
Kleenamatic, Inc. for uni-
forms for 48 Employees
which will include laundry
of same for various Insti-
tutions, etc. 180

June 6, 1973

KELLEY, WENDELL:

Motion-To refer to the Co.
Legal Dept. a request by
Mr. Wendell Kelley of the
Title-Guaranty & Trust
Co., relative to a possible
Change in regulations con-
cerning 12-ft. easement to
subdivisions, etc., for
study & a report to the
Co. Council on same at
the first Council meeting
in July, 1973. 333

KNOWLES, BILL (JUVENILE COURT COM.):

Motion-That Mr. Joe D.
Randles be appointed to
the Juvenile Court Commis-
sion, to replace Mr. Bill
Knowles whose term expired
in May, 1973. 333

KELLEY, LARRY & W. N. DIETZEN:

Resolution-Rezoning from
Rural Residential District
to local Business District
a tract of land located
on the N. Line of Hixson Pk.
between Ridge Trail Road
& Hamby Road. 569



January 3, 1973

LANGE, JEAN HOWELL:

Resolution-To amend the
County General Fund Budget
by adding the following:
Miscellaneous Appropria-
tions \$1,000.00.

25

January 17, 1973	May 2, 1973 (Con't.)
LAWYERS BUILDING:	LAWSON, JAMES P.:
Motion-To-authorize-the Legal Dept. to file con- demnation suit to acquire possession of the Lawyers Bldg. next door to the County Jail.	Resolution-Rezoning-from Rural Residential to Local Business a tract of land located at 5614 Dayton Blvd. being on the East line of Dayton Blvd., 100'-South-of Morgan Lane.
February 7, 1973	237
LEAMON RUTH:	May 16, 1973
Motion-To delay for 30 days, any action on Reso- lution #316.	LAMONT-LANE: Resolution-To Declare Lamont Lane A District Road.
71	264
LEASE AGREEMENT WITH JAS. W.	June 6, 1973
ROGERS:	LIGHT BULBS FOR STORES, SCHOOLS: Resolution-Accepting-bid-of General Electric Supply Co. for various sizes of Light Bulbs-for-stores,-schools,- in the amount of \$9,084.60.
Resolution-Authorizing the County Judge to enter into a Lease Agreement with Jas. W. Rogers et als for property at 605 Cne Cherry St., Chattanooga, Tenn. for a period of two years with Option for one Additional-year.	June 29, 1973
February 21, 1973	LILIE & McCALL, INC.: Resolution-Accepting the Bid of Lilie & McCall, Inc., 1300 McCallie Ave., Chatta., Tenn. 37404, for Food Ser- vice Equipment for the Ham- ilton County Jail & Courts Bldg. in the sum of \$41,750.00.
85	331
LAKESITE LAND COMPANY & R. A.	LEGAL DEPT.-LAW SUIT RE: AIR
SCHWARTZ:	POLLUTION:
Resolution-Rezoning from Agricultural to R-1 Resi- dential District a tract of Land Located at the NW & SW Intersections of Hixson Pk. & Dallas Lake Road.	Motion-That the Legal Dept. of Hamilton Co. be author- ized to name the Gov't. & the Army parties to a law suit-involving-the-Chatta- Hamilton Co. Air Pollution Control Board & the T.N.T. Plant at Tyner, Tenn.
March 7, 1973	403
LUTTRELL, MARK:	July 11, 1973
Request of Mr. Mark Luttrell, Commissioner, Tenn. Dept. of Corrections, for a site at Silverdale to Build-a-Regional Correc- tional Facility in Hamil- ton County. Statement.	LAWYERS' BUILDING-BIDS TO DEMOLISH:
145	Motion-That the Purchasing Dept. advertise for bids for the demolition-of-the-Law- yers' Building.
LEAMON, RUTH:	405
Resolution-Rezoning from Rural Residential District to Local Business District a tract of land located 1 mile west of Ooltewah on the W. Line of Lee Hwy., U.S.-11, also-called-new Cleveland Pike.	LONGWOOD LANE:
April 4, 1973	Resolution-To Declare a District Road.
147	July 18, 1973
LEAVE OF ABSENCE (JEAN STERCHI):	LONGHORN RESTAURANT:
Motion-That Mrs. Jean Sterchi be granted a Leave of Absence, due to illness.	Resolution-Rezoning from Rural Residential to Apart- ment-Townhouse District a tract of land located at 4505 Hixson Pk., being in rear of the Longhorn Restau- rant.
April 18, 1973	457
LOCATION OF STATE REGIONAL JAIL:	LODGING & BOARDING HOUSE DEFINITION:
Motion-for the County Manager to inform Com. Luttrell & Gov. Dunn of the County Council action concerning the Location of a State-Regional-Jail.	Resolution-To Amend Article II, Section 117 to Define "Lodging & Boarding House" as-a-multi-family-dwelling.
May 2, 1973	459
LEE, JAMES D. & W.H. TROTTER:	LITTLE, JOHN & DR. WAYNE GILLEY:
Resolution-Rezoning from Agricultural District to Rural-Residential-Dis- trict a tract of land located in the 9400 & 9500 B. of Fuller Road, Being on the E. Line of Fuller Rd. & extending E. to Sandidge Forest.	Motion-That Dr. Wayne Gilley & Mr. John Little be re- elected for another term on-the-Board-of-Trustees-of the Hamilton Co. Nursing Home.
224	484
233	

August 1, 1973

LAWYERS BUILDING DEMOLITION:

Resolution-Accepting bid of
Massengale House Wrecking
Co. for Demolishing of The
Lawyers Building, 611-615
Walnut St., in the amount
of \$3850.00.

504

January 3, 1973

MATHIS, CECIL:

Resolution-Rezoning-from agricultural to R-1 Residential District a tract of land located on the S. line of Ramsey Rd., NE of Harrison Bay Road.

19

MADDUX, HUDSON R.:

Motion-To accept with regret the resignation of Mr. Hudson R. Maddux as Supt. of the Courthouse Building.

31

W

42

January 17, 1973	March 16, 1973
MIKEL, FRANCIS MORLIN: Resolution-Authority to accept offer of Francis Morlin Mikel to purchase tract in Levi Patterson tract, 6 acres more or less, Reeves Tax #1390-3-7, *** in the amount of \$420.00.	MAPS FOR COUNTY ENGINEER'S OFFICE: Resolution-Accepting Bid of Jiffy Blueprint Service, Inc. to produce a set of maps at 1" = 400' from the Hamilton County Tax Maps for the County Engineer's Office for the sum of \$2,891.66.
MOORE, CARL TO. & ROSIE P.: Resolution-Authority to accept offer of Carl T. Moore & wife, Rosie P. Moore & Mary Joe M. Cook, Joint Tenants to purchase lot 3, John Evans Sub. & Nation Road 3L-SW $\frac{1}{4}$ of Sec. 17-T4-R2, McMahar Rd. & Farmer Rd., Reeves Tax #3167-7-3 in the amount of \$720.12.	April 4, 1973 MAHAFFEY, MARVIN: Motion-That the County award Mr. Marvin Mahaffey a two year contract for the operation of the Concession Stand at the County Park for \$150 per month for 4 months each year.
MORGAN, WINNIE: Resolution-Authority to accept offer of Winnie Morgan to purchase property bearing Tax #1350-2-4, *** in the amount of \$672.63.	April 18, 1973 MAPPING SERVICE: Resolution-Accepting Bid of Stewart Mapping Services, Inc., Princeton, N.J., & authorizing the Assessor of Property to enter into attached contract for services set out therein at a price of \$2.45 per unit.
MASSENDALE HOUSE WRECKING CO.: Resolution-Accepting bid of Massendale House Wrecking Co. for demolishing of the Courthouse Annex, Old Tittle Bldg., 618 Cherry St., Country Women's Bldg. next to Courthouse Annex, 620 Cherry St. in the amount of \$6423.00. February 7, 1973	May 16, 1973 MADEWELL, EDWARD L. & BETTY: Resolution-Authority to accept offer of Edward L. Madwell, & wife, Betty Madwell to purchase Lot 14, Bl. C, Ward 13, Hagans Subdivision, Reeves Tax #126-14-22, as shown in Plat. Bk. 2, P. 33, in the Register's Office of Hamilton Co., Tenn. in the Amount of \$205.00.
MOSS, RAY E., SR.: Resolution-Rezoning from Agricultural-Rural Residential District to Local Business District a tract of land located at the SE Intersection of E. Brainerd Rd. & Ooltewah-Ringgold Rd.	June 6, 1973 MARTIN, P. T. (DELASHMITT RD.): Motion to refer to the Highway Dept. & the Co. Engineer for study, a situation relating to a dangerous portion of Delashmitt Rd. (Petition signed by 554 residents of that area presented to the Council by Mr. P. T. Martin, spokesman for the group) and authorizing them to contact Red Bank to see if the County might work in conjunction with them to remedy the situation.
MASSENDALE HOUSE WRECKING CO.: Resolution-Authorizing the purchase of the property at 618 Cherry St. from the Pioneer Bank for the sum of \$98,325.00; and to pay Massendale House Wrecking Co. \$9,500.00 for the removal of the building on subject land. February 21, 1973	June 29, 1973 MARKING MACHINE FOR HIGHWAY DEPT.: Resolution-Accepting Bid of Power Equipment Co. for one (1) Kelly-Creswell Model MV-4 "Multiliner" Paint & Marking Machine as per bid Specifications for the Highway Dept. in the Amount of \$18,975.00.
METRO CHRYSLER PLYMOUTH CENTER: Resolution-Accepting bid of Metro Chrysler Plymouth Center for 1 (One) 1973 Fury II, 4-Dr. Sedan, for the Highway Dept. in the amount of \$3223.02. March 7, 1973	MEAD SCHOOL PRODUCTS: Resolution-Accepting bid of Mead School Products for 1 Video Tape Unit to include Recorder etc. as per bid & specifications. Please eliminate item no. 1 of your bid at \$1327.00, include items No. 2 thru No. 7, which is a total of \$2162.00 for Health Dept.
MICROFILM COPIES (FEE FOR): Resolution-Fee of 50¢ per page to be charged for Microfilm Copies.	

July 11, 1973

MILL STREAM DRIVE:

Resolution-To Declare a District Road.

413

July 18, 1973

MULTI-FAMILY DWELLING:

Resolution-To Amend Article II, Section 117 to Define "Lodging & Boarding House" as a multi-family Dwelling. August 1, 1973

459

MEAD SCHOOL PRODUCTS:

Resolution-Accepting bid of Mead School Products for 1-16 MM Sound Projector for County Wide Library, Singer #1170 in the amount of \$585.00.

503

MASSENDALE HOUSE WRECKING CO.:

Resolution-Accepting bid of Massendale House Wrecking Co. for demolishing of The Lawyers Building, 611-613 Walnut St., in the amount of \$3850.00.

504

MOTOROLA COMMUNICATIONS & ELECTRONICS, INC.:

Resolution-Accepting bid of Motorola Communications & Electronics, Inc. for the 22 Mobile Units to operate on transmit frequency of 154.085 MHZ and One Table Top Base Station w/Microphone for Highway Dept., in the amount of \$15,875.00.

507

August 15, 1973

MOTOROLA COMMUNICATIONS & ELECTRONICS, INC.:

Resolution-Accepting bid of Motorola Communications & Electronics, Inc. for Six Two-Way Mobile Radios for Sheriff's Dept. in the Amount of \$4,254.00.

556

Sept. 5, 1973

MILLARD ROAD RE-ZONING:

Resolution-Rezoning from Agricultural to R-1 Residential District a tract of land located on the W. line of Millard Rd. N. of Ridge Trail Rd.

561

MORTON ENTERPRISES:

Resolution-Rezoning from Agricultural District to Urban Residential District a tract of land located on the S. line of Thatcher Rd. at the Intersection of Shady Grove Road.

575

MOWER RESOLUTION CANCELLED (STORY):

Resolution-To Cancel or set aside Resolution Adopted on July 18, 1973, entitled "Accepting the bid of Story-Brothers, Inc. for 1 Hydra-Mower as per attached Bid Dated July 9, 1973, in the sum of \$10,430.00".

582

MOWER BID ACCEPTED (STOWERS):

Resolution-Accepting the Bid of Stowers Machinery Corp. dated July 10, 1973, for 1-Model HM-12 Rome Hydra-Mower for mounting on Caterpillard Model 12

Sept. 5, 1973 (Con't.)

as per attached Bid of \$12,825.00, less \$600.00 because said machine has been used as a Demonstrator, being a Total of \$12,255.00 to be paid for said machine.

583

MORTON ENTERPRISES:

Motion-To pass indefinitely any action on Resolution to Rezone \$146 (Morton Enterprises).

586

September 19, 1973

MORRIS LANE:

Resolution-To Declare a District Road.

596

MOTIONS	MOTIONS
January 3, 1973	February 7, 1973 (Con't.)
MOTION:	for Mr. Harold Fennell, Appraiser of Property for Hamilton County.
That the County Manager be instructed to advertise certain properties for sale for back taxes.	72
36	MOTION:
MOTION:	That the petition of Mr. W. O. Nelson, Resolution #225, to rezone certain properties, will be heard at the next regular meeting of the County Council.
To accept with regret the resignation of Mr. Hudson R. Maddux as Supt. of the Courthouse Building.	72
January 17, 1973	MOTION:
MOTION:	That Mrs. Phillip Rhodes & Mr. Curtis Swift be appointed for a full term to the Juvenile Court Commission, effective April 1, 1973.
To confirm the appointment of Mr. James O. Wright as a member of the Air Pollution Control Board.	74
38	February 21, 1973
MOTION:	MOTION:
To authorize the Legal Dept. to file condemnation suit to acquire possession of the Lawyers Bldg. next door to the Co. Jail.	to delay any action on Resolution #316 (Ruth Leamon) until the next Council meeting, which will be March 7, 1973.
38	94
MOTION:	MOTION:
To permit Mr. White & others (with the exception of any municipality) the use of the Sanitary Landfill on a trial basis, at the rate of 30 cents per cubic yard, until Feb. 15, 1973. (A Resolution will be presented at the next Council meeting concerning same).	To delay for thirty (30) days any action on Resolution #225 (W. O. Nelson).
38	94
MOTION:	MOTION:
To pay to Dr. Richard Wilson the sum of \$1,050.00 (\$10.00 per hour) for work done relative to the reapportionment case in Federal court.	That the Reports of the various County Officials & County Institutions be accepted, treat same as read, approved, made a matter of record and filed.
38	April 4, 1973
MOTION:	MOTION:
To appoint Mr. Bill Stragland to the Hamilton County Board of Appeals.	To accept the proposal of Ernst & Ernst (CPAs) for the annual audit of Hamilton Co. & Agencies for \$49,000.00.
February 3, 1973	189
MOTION:	MOTION:
To delay for 30 days, any action on Resolution #316 (Ruth Leamon).	Authorizing Legal Dept. to file condemnation proceedings for certain property at the Intersection of Hixson Pk. & Middle Valley Rd. if the State advises subject property is necessary for the widening of the road heretofore planned.
71	189
MOTION:	MOTION:
That Judge Frost be authorized to employ an appraiser to appraise the Parking Lot located immediately behind the Dept. of Ed. and between Vine & Oak Sts., & to offer said appraisal amount to the owners, Mr. Jim Cooley & Mr. Lawrence Reeve. If they do not accept same, then the legal dept. will be authorized to take condemnation proceedings to obtain possession of same for Hamilton County.	To grant authority for the County Manager to Advertise for Bids for Back Tax Property.
72	188
MOTION:	MOTION:
To authorize the Hamilton Co. Purchasing Agent to advertise for bids for the purchase of a new automobile	To Approve Motion to Change the cost for the use of the County Sanitary Landfill to \$1.80 for Municipalities and \$12.0 for Private Operators.
72	188
MOTION:	MOTION:
	To authorize the County Manager to advertise for bids for the repair of McCallie Ferry Rd. damaged by the recent flood. Federal Funds are expected to pay for the repairs.
	188
MOTION:	MOTION:
	That Mrs. Jean Sterchi be granted a Leave of Absence, due to illness.
	188
MOTION:	MOTION:

MOTIONS

May 2, 1973

MOTION:

To defer until May 16, 1973 any action on Resolution to Rezone #006, Daniel R. Huber.

230

MOTION:

To direct the County Attorney and Building Commissioner to report to the County Council at its next meeting complaints of an alleged Trailer Park on Clearview Road in East Brainerd.

251

MOTION:

To grant the authority for the Purchasing Dept. to advertise for bids for a Paving Machine.

251

June 6, 1973

MOTION:

To refer to the Highway Dept. & the Co. Engineer for study, a situation relating to a dangerous portion of Delashmatt Rd. (Petition signed by 554 residents of that area presented to the Council by Mr. P. T. Martin, spokesman for the group) and authorizing them to contact Red Bank to see if the County might work in conjunction with them to remedy the situation.

298

MOTION:

To refer to the Co. Legal Dept. a request by Mr. Wendell Kelley of the Title Guaranty and Trust Co., relative to a possible change in regulations concerning 12-foot easement to subdivisions, etc., for study & a report to the County Council on same at the first Council meeting in July, 1973.

333

MOTION:

That Mr. Joe D. Randles be appointed to the Juvenile Court Commission, to replace Mr. Bill Knowles whose term expired in May, 1973.

333

MOTION:

To authorize the Co. Manager to advertise for bids for the sale of various tracts of back tax property.

333

MOTION:

That the June 20th County Council Meeting be postponed until June 29, 1973 at 10:00 A.M.

333

MOTION:

That the July 4th County Council Meeting be postponed until July 11, 1973, July 4th being a Legal Holiday.

333

MOTIONS

JULY 11, 1973

MOTION:

To refer to the Chattanooga Hamilton Co. Planning Commission the matter of changing zoning laws pertaining to the changing of the width of easements from 12 ft. to not less than 50 feet. On an Acclamation vote, the Motion was not Adopted.

404

MOTION:

That Mr. Ward Crutchfield, Assistant Co. Attorney, be present at the hearings & represent Hamilton County in the cases where the City Water Co. & the Telephone Co. are asking for an increase in their rates.

405

MOTION:

That the Purchasing Dept. Advertise for bids for the demolition of the Lawyers' Bldg.

405

MOTION:

That the Purchasing Dept. be authorized to advertise for bids for an air conditioner for the Assembly Hall at the Hamilton County Park.

405

August 15, 1973

MOTION:

To Adopt Resolution #62 (Gibraltar Investment Corp.) TO REZONE FROM AGRICULTURAL TO LOCAL BUSINESS DISTRICT A TRACT OF LAND LOCATED ON THE E. & W. LINES OF HIGHWAY 153, S. OF PINE MARR DR., said Motion being that this pertain only to Tract #1 of said Resolution, & that Tract #2 be Denied.

After some discussion, Councilman Wilson withdrew his Motion. ON MOTION of Councilman Wilson, seconded by Councilman Mayfield, that Resolution #62 be delayed for 2 weeks, or until the next Regular Meeting of the County Council.

545

ON MOTION:

To refer to the City Commission Petition #134 (Red Store Realty Corp.) to rezone a tract of land in the 2200 Bl. of Hickory Valley Rd., since this property is now in the City Limits of Chattanooga.

546

MOTION:

That the County Legal Dept. be authorized to proceed to acquire the parking lot owned by Mr. Lawrence Reeves, et al, located between Oak & Vine Streets, directly behind the Education Dept., & to proceed with condemnation proceedings if necessary.

546

MOTION:

That Mrs. Grace Frazier, who had been asked to return from

April 4, 1973 (Con't.)

MOTION:

To Award Mr. Marvin Mahaffey a two year contract for the operation of the Concession Stand at the County Park for \$150.00 per month for 4 months each year.

188

May 16, 1973

MOTION:

That John William (Bill) Fisher, III, be hired as Federal and Special Projects Supervisor for the County at a salary of \$12,000.00 per year, which will come entirely from Federal funds.

297

June 29, 1973

MOTION:

That the Legal Dept. of Hamilton Co. be authorized to name the Government & the Army parties to a law suit involving the Chatta. Hamilton Co. Air Pollution Control Board & the T.N.T. Plant at Tyner, Tenn.

403

MOTION:

That the Purchasing Dept. be authorized to advertise for bids for equipment for the Highway Dept.

403

July 18, 1973

MOTION:

To delay for thirty (30) days any action on Petition #62 (Gibraltar Investment Corporation), Petition to rezone from agricultural to local business district a tract of land located on the East and West lines of Highway 153, South of Pine Marr Drive.

421

MOTION:

To delay until the Sept. 19, 1973 Council Meeting any action on Petition #63 (Chas. G. Thomas, Sr.) to rezone from Agricultural to Apartment-Townhouse District a tract of land located West of 5753 and 5801 Old Dayton Pk., N. of S. Morgan Lane.

422

MOTION:

To reject Resolution #81 (Title Guaranty & Trust Co.), petition to rezone from Agricultural to Local Business District a tract of land located in the 600 Block of Reeds Lake Road. (no second)

422

MOTION:

To delay for 60 days, or until the Sept. 19, 1973 Council Meeting, any action on Petition #81 (Title Guaranty & Trust Co.). The foregoing was Adopted.

422

MOTION:

To authorize the Purchasing Dept. to advertise for

bids for certain materials to be used in the remodeling of the recently purchased Elks Club Bldg.

422

July 18, 1973 (Con't.)

MOTION:

That Dr. Wayne Gilley & Mr. John Little be re-elected for another term on the Board of Trustees of the Hamilton County Nursing Home.

484

MOTION:

That the Purchasing Dept. be authorized to advertise for bids for two (2) automobiles for the Highway Dept., one (1) automobile for the Sanitation Dept., one (1) Station Wagon for the Penal Farm, one (1) automobile for the Building Inspector and one (1) automobile for the Plumbing Inspector.

484

August 15, 1973 (Con't.)

the Hamilton County Health Dept. as PBX Operator, effective July 31, 1973, by Dr. M. M. Young, Director, be re-instated in her position as PBX Operator.

546

MOTION:

That Mr. Clyde Lewis, who had also been asked to retire from the Hamilton Co. Health Dept. as Environmentalist, effective July 31, 1973, by Dr. M. M. Young, Director of the Chattanooga Hamilton Co. Health Dept. be re-instated in his same position.

547

Sept. 5, 1973

MOTION:

To defer for 30 days any action on Resolution to Rezone #62 (Gibraltar Investment Corporation) TO REZONE FROM AGRICULTURAL TO LOCAL BUSINESS DISTRICT A TRACT OF LAND LOCATED ON THE EAST AND WEST LINES OF HIGHWAY 153, SOUTH OF PINE MARR DRIVE.

560

MOTION:

To pass indefinitely any action on Resolution to Rezone #146 (Morton Enterprises).

586

MOTION:

That Councilman Wilson be named Vice-Chairman of the Hamilton County Council to replace Councilman Long.

586

September 19, 1973

MOTION:

To approve the withdrawal of Petition #81 - Title Guaranty & Trust Co. -- to rezone from Agricultural to Local Business District a tract of land located in the 600 Bl. of Reeds Lake Rd., E. of West View Road.

587

MOTION:

To Adopt Resolution #63 - Chas. G. Thomas, Sr. -- to rezone from Agricultural to Apartment-Townhouse District a tract of land located W. of

5753 & 5801 Old Dayton Pk. N. of S. Morgan Lane.

587

47

MOTIONS

September 19, 1973(Con't.)

MOTION:

To DENY Resolution #63 -
Chas. G. Thomas, Sr.

The Motion died for lack
of a second.

587

MOTION:

To delay any action on
Resolution #63-Chas. G.
Thomas-until-the-first-meeting
in November, which will be

Nov. 7, 1973.

588

MOTION:

That the Reports of the
various County Officials
& County Institutions be
accepted.

588

MOTIONS

Mc

6/7

April 4, 1973

MCCALLIE FERRY ROAD REPAIRS:
Motion-To authorize the Co. Manager to advertize for bids for the repair of McCallie Ferry Rd., damaged by the recent flood. Federal Funds are expected to pay for the repairs. May 2, 1973

188

MCCALLIE FERRY ROAD REPAIRS:
Resolution-To Accept the Proposal of Thomas Bros. Construction Co. to correct slide on McCallie Ferry Road by building said road back to the original width & Height for the sum of \$31,000.00.

247

MCMANUS, ERVIN & HAZEL D.:
Resolution-Authority to accept offer of Ervin McManus & wife, Hazel D. McManus to purchase Lot 13, Bl. 5, Ward 11, Anderson & Eckford, Reeves Tax #105-37-13, as shown in Plat Bk. 3, p. 34, in the Register's Office of Hamilton County, Tennessee in the Amount of \$350.00. May 16, 1973

283

McALISTER, JAMES PAUL, ET AL:
Resolution-Authority to accept offer of Thos. B. Scott, Jas. Paul McAlister & Julian B. Bell to purchase Hope Street Sub. of Lot 1 Martin's Addition, Ward 12, Reeves Tax #20-10-6 as shown in Plat Bk. 1, P. 40, in the Register's Office of Hamilton County, Tenn. in the amount of \$55.00.

287

23

January 3, 1973
MCDONALD, JOHN (JACK), ET AL:
Resolution-Authorizing
Payment of \$3,103.96 into
Federal Court in the case
of John (Jack) McDonald,
et al, versus David M.
Pack, et al, being CIVIL
Action No. 6459, as ator-
ney fees & costs pursuant
to order entered by Judge
Frank W. Wilson.

25



ME

N



February 7, 1973

NELSON, W. O. (RESO. #225):

Motion-That the Petition of Mr. W. O. Nelson, Reso. #225, to rezone certain properties, will be heard at the next meeting of the County Council.

72

February 21, 1973

NOBLES, W. R. - TRUSTEE:

Report for November, 1972 135

Report for December, 1972 137

Report for January, 1973 139

March 16, 1973

NELSON, W. O.:

Resolution-Rezoning from agricultural district to general business district a tract of land located at the SW Intersection of Dallas Lake Road.

165

April 18, 1973

NOBLES, W. R.-TRUSTEE:

Report for February, 1973 220

Report for March, 1973 222

May 16, 1973

NIXON, GENE E. & HELEN J.:

Resolution-Authority to accept offer of Gene E. Nixon & wife, Helen J.

Nixon to purchase Lot 212, Ward

13, Foust Land Co., Reeves

Tax #125-6-11, as shown in

Plat Bk. 6, P. 35, in the

Register's Office of Ham-

ilton Co., Tenn. in the

Amount of \$651.00. 279

Resolution- Authority to

Accept Offer of Gene E.

Nixon & wife, Helen J.

Nixon to purchase Lot 4,

Bl. 4, Ward 3, Stanton's

Addition, Reeves Tax

#101-3-3, as shown in

Plat Bk. H-2, P. 156, in

the Register's Office of

Hamilton County, Tenn. in

the Amount of \$5,785.26. 284

June 29, 1973

NIXON MACHINERY & SUPPLY CO.:

Resolution-Accepting Bid

of Nixon Machinery &

Supply Co. for one Asphalt

Finisher Model SB 110, ***

Extensions in the amount

of \$34,880.00 for the

Highway Dept. 385

July 18, 1973

NIXON MACHINERY & SUPPLY CO.:

Resolution-Accepting the

Bid of Nixon Machinery

& Supply Co. for one (1)

Tandum Motor Grader as

per attached bid dated

July 9, 1973 in the sum

of \$28,900.00. 469

NURSING HOME TRUSTEES:

Motion-That Dr. Wayne

Gilley & Mr. John Little


be re-elected for another

term on the Board of

Trustees of the Hamilton

County Nursing Home. 485

53



N



0



February 7, 1973

OPTION ON 605 CHERRY ST. (JAS. W. ROGERS):

Resolution-Authorizing the County Judge to enter into a lease agreement with James W. Rogers et als for property at 605-Cherrt-St., Chatta-nooga, Tenn., for a period of two years with Option for one additional year.
March 7, 1973

85

OAK STREET:

Resolution-To Declare a District Road.
March-28, 1973

159

OFFICE SPACE FOR ANNEX BUILDING:

Special Call Meeting to consider and take whatever action is necessary to acquire office space for any of the County Offices now situated in the Courthouse Annex Building or the Country-Women's Building.
April 18, 1973

170

OOLTEWAH (NOT SITE OF STATE JAIL):

Motion-for the County Manager to inform Com Luttrell & Gov. Dunn of the County Council of the County Council action concerning the Location of a State Regional Jail.
May 16, 1973

224

O'KELLEY, JOHN B.:

Resolution-Authority to accept offer of John B. O'Kelley to purchase Lot 14, D. T. Carpenter Estate, Reeves Tax #153-4-1, as shown in Plat Bk.-7, P. 11, in the Register's Office of Hamilton Co., Tenn. in the Amount of \$212.00.

274

January 3, 1973

PACK, DAVID M., ET AL:

Resolution-Authorizing
payment of \$3,103.96 into
Federal Court in the case
of John (Jack) McDonald,
et al, versus David M.
Pack, et-al, being Civil
Action NO. 6459, as
attorney fees & costs pur-
suant to Order entered by
Judge Frank W. Wilson.

23

d

January 17, 1973

PATTON, ROBERT K. & SUE B.:

Resolution-Authority to accept offer of Robert K. Patton and wife, Sue B. Patton to purchase Pt. SW 1/4 of SW 1/4 Sec. 10 TIS-R2, Being 1 acre, more or less, Reeves Tax No. 3256-1-7 in the amount of \$200.00.

44

PRICE, JOE E. & BETTY H.:

Resolution-Authority to accept offer of Joe E. Price & wife, Betty H. Price to purchase lot 24, Dupree #1 Sub., being an unrecorded sub., Reeves Tax #3270-2-13 in the amount of \$200.00.

54

February 7, 1973

PARKING LOT APPRAISAL:

Motion-That Judge Frost be authorized to employ an appraiser to appraise the Parking Lot located immediately behind the Dept. of Ed. & between Vine & Oak Sts., & to offer said appraisal amount to the owners, Mr. Jim Cooley & Mr. Lawrence Reeve. If they do not accept same, then the legal dept. will be authorized to take condemnation proceedings to obtain possession of same for Hamilton County.

72

PIONEER PROPERTY PURCHASED (RATHSKELLER BLDG.):

Resolution-Authorizing the purchase of the property at 618 Cherry St. from the Pioneer Bank for the sum of \$98,325.00; and to pay Massengale House Wrecking Co. \$9,500.00 for the removal of the building on subject land.

87

March 7, 1973

PHILLIPS, JAMES T.:

Resolution-Rezoning from Agricultural District to Local Business District a tract of land located at the NW Intersection of Ely Road & Delashmitt Road.

153

March 16, 1973

PAY ROLL(AUTOMATED) BY AMERICAN BANK:

Resolution-To Accept the Proposal of the American National Bank & Trust Co. to perform automated payroll accounting for Hamilton County.

167

April 4, 1973

PAYNE, W. B. & J. B. CORDELL:

Resolution-Rezoning from Agricultural/Rural Residential District to R-1 Residential Dis. a Tract of Land Located in the 1300 Blk. of Thrasher Pk., being on the S. side of Thrasher Pk., E. of Gann Rd.

175

April 4, 1973 (Con't.)

PROPERTY TAX STABILIZATION ACT OF 1973:

Resolution-Recommend Support of the Property Tax Stabilization Act of 1973.

177

April 18, 1973

PURCHASE OF ELKS CLUB PROPERTY:

Resolution- Authorizing the Purchase of the Elks Club Property at 123 E. 7th St. (Corner of 7th & Walnut) for the sum of \$80,000.00.

192

May 2, 1973

PROJECT NO. 33029-2205-04:

Resolution-Accepting Proposal of the Dept. of Transportation of the State of Tennessee, Re: Project No. 33029-2205-04, Hamilton County.

239

PAPER TOWELS FOR STORES:

Resolution-Accepting bid of Jacobs Wholesale Paper Co. for 1020 Cs. 9 1/2 x 9 1/4 Double Fold Towels or equal for Stores, at \$3.75 per case total \$3825.00.

250

PAVING MACHINE BIDS:

Motion-To grant the authority for the Purchasing Dept. to advertise for bids for a Paving Machine.

251

May 16, 1973

PARIS, DAVID H., SR., ET AL:

Resolution-Authority to Accept Offer of David H. Paris, Sr., & wife, Betty J. Paris, & David H. Parris, Jr. to purchase Lot 42, Ward 13, Clifton Hills No. 1, Reeves Tax #141-30-4, as shown in Plat Bk.-6, P.-17, in the Register's Office of Hamilton Co., Tenn. in the Amount of \$100.00.

275

PRUETT, A. C.:

Resolution-Authority to Accept offer of A. C. Pruett to purchase Lot 9, Bl. 1, Ward 13, Olmsteads S/D Summerfield, Reeves Tax #126-12-9, as shown in Plat Bk. 6, P. 33, in the Register's Office of Hamilton County, Tenn. in the amount of \$1,500.00.

277

Resolution-Authority to accept offer of A.C. Pruett to purchase Lot 2, Block 8, Ward 13, Edgewood, Reeves Tax #126-16-2, as shown in Plat Bk. 5, P. 39, in the Register's Office of Hamilton County, Tenn. in the amount of \$700.00.

277

PLUMMER, SAM M.:

Resolution-Authority to accept offer of Sam M. Plummer to purchase Lot 21, J. R. Bettett S/D #2, Ward 14, Reeves Tax #119-19-10, as shown in Plat Bk. 5, P. 41, in the Register's Office of Hamilton County, Tenn. in the amount of \$350.00.

281

May 16, 1973 (Con't.)		July 11, 1973 (Con't.)	
PLUMMER SAM. M.: Resolution-Authority to accept offer of Sam M. Plummer to purchase Lot 22, J. R. Bennett Sub. No. 2, Ward 14, Reeves Tax #119-19-9, as shown in Plat Bk. 5, P. 41, in the Register's Office of Hamilton County, Tenn. in the Amount of \$350.00.	282	Park Air Conditioner: Motion-That the Purchasing Department be authorized to advertise for bids for an air conditioner for the Assembly Hall at the Hamilton County Park.	405
June 6, 1973 PLANNED USE REPORT (REVENUE SHARING): Resolution-Adoption of Planned-Use-Report--Entitlement Period 3--(January 1-June 30, 1973) for Estimated Total of \$891,898.00 of General Revenue Sharing.	323	July 18, 1973 PARKER, S.B. & CHAS. L. CRAIG: Resolution-Rezoning from Urban Residential District to Local Business District a tract of land located at 4915 & 4917 Hixson Pk. being between the W. Line of the R-O-W of Hixson Pk. Cloverleaf & Cloverdale Estates.	445
PIKE FUND AMENDED: Resolution-To Amend Pike Fund Budget by Adding \$80,000.00.	328	PROJECT NO. =TENN. 3093: Resolution-Authorization for the County Judge to issue check to J.S. Dept. of Housing & Urban Development in the sum of \$113,028.48 on Project No. P-Tenn. 3093 as per attached invoice.	465
PROPERTY SALE ADVERTISED: Motion-To authorize the Co. Manager to advertise for bids for the sale of various tracts of back-tax property.	333	PURCHASING DEPARTMENT BIDS FOR AUTOMOBILES: Motion-That the Purchasing Dept. be authorized to advertise for bids for two (2) automobiles for the Highway Dept.; one (1) automobile for the Sanitation Dept.; one Station Wagon for the Penal Farm; one (1) automobile for the Building Inspector and one (1) automobile for the Plumbing Inspector.	484
POSTPONED MEETING OF COUNCIL: Motion-That the June 20th County Council Meeting be postponed until June 29, 1973 at 10:00 A. M.	333	August 1, 1973 PARTITIONS FOR ELKS BUILDING:	
Motion-That the July 4th County Council Meeting be postponed until July 11, 1973, July 4th being a Legal Holiday.	333	(T. H. PAYNE CO.) Resolution-Accepting Bid of T. H. Payne Co. to furnish Type W Movable Partitions, in Pecan Plastic covering for Elks Bldg. in the amount of \$15,327.00.	506
June 29, 1973 P.L. 89.10 FUND: Resolution-To Budget Funds for the P.L. 89.10 Fund in the Amount of \$400,448.00.	381	PARKS, MARION & FRANK COX: Resolution-Authority to accept bid of Frank Cox & Marion Parks to purchase Lot 32, Mankers Amended Sub of Block 38, 51, 52 of Glass Farm, Reeves Tax #13-9-22, as shown in Plat Bk. 4, P. 20, in the Register's Office of Hamilton County, Tenn. in the amount of \$600.00.	513
POWER EQUIPMENT COMPANY: Resolution-Accepting Bid of Power Equipment Co. for one (1) Kelly-Creswell Model WV-4 "Multiliner" Paint & Marking Machine as per bid Specifications for the Highway Dept. in the Amount of \$18,975.00.	383	PELFREY, TERRY-LEE & ROBERT COFFMAN: Resolution-Authority to accept offer of Robert Coffman & Terry Lee Pelfrey to purchase Lot 5, Koblentz Circle Subdivision of L. P. Campbell's Sub., Ward 12, Reeves Tax #12-33-11, as shown in Plat Bk. 3, P. 13, in the Register's Office of Hamilton County, Tenn. in the amount of \$100.00.	519
PRUETT LANE: Resolution-To Declare Pruett Lane a District Road.	399	PURCHASING DEPARTMENT (BIDS FOR HIGHWAY DEPT.): Motion-That the Purchasing Dept. be authorized to advertise for bids for equipment for the Highway Dept.	403
July 11, 1973 PLANNING COMMISSION (CHANGE OF EASEMENTS): Motion- To refer to the Chattanooga-Hamilton County Planning Commission the matter of changing zoning laws pertaining to the changing of the width of easements from 12' to not less than 50'.	404		

58

May 2, 1973

P

PROPOSAL OF STATE DEPT. OF
TRANSPORTATION:

Proposal Re: Project
#33029-2205-04.
August 1, 1973 (Con't.)

240

PARKS, MARION & FRANK COX:

~~Resolution-Authority to~~
accept the offer of Frank
Cox & Marion Parks to pur-
chase Lot 4, Ward 12, Cagle
S/D Blk. 15, Anderson's
Addition, Reeves Tax #12-21-3,
as shown in Plat Bk. 4, P.
24, in the Register's Office
of Hamilton County, Tenn.
in the amount of \$400.00.

520

~~Resolution-Authority to~~
accept offer of Frank Cox &
Marion Parks to purchase Lot
W.27½ of the East 119½ of
Lots 6, 7 and 8, Ward 12,
Bl. 16, Anderson's Addition
to E. Chattanooga, Reeves
Tax #12-20-3, as shown in
Plat Bk. 9, P. 36, in the
Register's Office of Hamil-
ton County, Tenn. in the
amount of \$1501.00.

521

Sept. 5, 1973

PLEASANT GROVE BAPTIST CHURCH:

Resolution- Rezoning from
Agricultural To Urban Resi-
dential District a Tract of
land located in the 7600 Bl.
of Gann Rd., being on the S.
line of Gann Rd., opposite
Pleasant Grove Baptist Church.

567

0

May 16, 1973

QUAIL HOLLOW CIRCLE:
Resolution- To Declare Quail
Hollow Circle, Willow Lawn
Dr., Sedgewood Dr., Shady
Hollow Lane & Hickory Hills
Dr. District Roads.

263

10



0



January 3, 1973

ROHMER, JEAN HOWELL:

Resolution-To amend the
County General Fund Bud-
get by adding the follow-
ing: Miscellaneous Appro-
priations \$1,000.00.

25

RESIGNATION OF HUDSON MADDUX:

Motion-To accept with re-
gret the resignation of
Mr. Hudson R. Maddux as
Supt. of the Courthouse
Building.

31

J

January 17, 1973

REAPPORTIONMENT CASE (DR. WILSON):

Motion-To pay to Dr. Richard Wilson the sum of \$1,050.00 (\$10.00) per hour, for work done relative to the reapportionment case in Federal Court.

38

RICHE, LEON & EDNA:

Resolution-Authority to accept offer of Leon Richie & wife, Edna Richie to purchase Tract 10.8 acres more or less, N & E Cranmore S. Adams W. Bluff Sub., 143 x 3000 ft. more or less, Reeves Tax No. 1690-1-24, in the amount of \$410.00.

64

February 7, 1973

RHODES, MRS. PHILLIP:

Motion-That Mrs. Phillip Rhodes and Mr. Curtis Swift be appointed for a full term to the Juvenile Court Commission, effective April 1, 1973.

74

ROGERS, JAMES W.:

Resolution-Authorizing the County Judge to enter into a lease agreement with Jas. W. Rogers et als for property at 605 Cherry St., Chattanooga, Tenn., for a period of two years with option for one additional year.

85

RATHSKELLER BUILDING & PROPERTY PURCHASED FROM PIONEER:

Resolution-Authorizing the purchase of the property at 618 Cherry St. from the Pioneer Bank for the sum of \$98,325.00; & to pay Massengale House Wrecking Co. \$9,500.00 for the removal of the building on subject land.

87

February 21, 1973

READER FROM KODAK:

Resolution-Accepting Offer of Kodak A/C 200, 355 State St., Rochester, N.Y., for the purchase of a PR-1 Reader; Zoom Kit, & 27-36X Lens, in the Total Sum of \$2,360.00.

105

REPORTS ACCEPTED:

Motion-That the Reports of the various County Officials & County Institutions be accepted, treat same as read, approved, made a matter of record and filed.

108

REGISTER-DOROTHY P. BRAMMER:

Report for October, 1972 109
Report for December, 1972 110
Report for January, 1973 111
March 7, 1973

REGIONAL JAIL (SILVERDALE):

Request of Mr. Mark Luttrell, Commissioner Tenn. Dept. of Corrections, for a site at

145

Silverdale to build a Regional Correctional Facility in Hamilton County. (Statement).

March 7, 1973 (Con't.)

REGULATIONS AMENDED (ZONING):

Resolution-To Amend the Hamilton County Zoning Regulations by adding a Requirement of Front Yards Greater than the standard twenty-five (25) feet in certain instances.
March 28, 1973

155

ROBERTS, DALTON (AGENT FOR FLOOD ASSISTANCE):

Resolution-Authorizing Dalton Robert, County Manager, to apply for Federal financial assistance under the Disaster Relief Act. April 4, 1973

172

RIDGE POINT ROAD:

Resolution-To Declare Ridge Point Road a District Road.
April 4, 1973

183

RENAMING GOLD POINT CIRCLE:

Resolution-To Rename Gold Point Circle into Two Names.
April 18, 1973

184

REGISTER-DOROTHY P. BRAMMER:

Report (Fee) for Feb., 1973 209
Report for March, 1973 210

RAMSEY, DAVID M. - CO. CT. CLK.:

Report for March, 1973 205

REPORTS ACCEPTED:

Motion-That the Reports of the various County Officials & County Institutions be accepted, treat same as read, approved, made a matter of record and filed.
May 2, 1973

224

RE-APPRAISAL PROGRAM:

Statement. 231

RATIFYING SENATE BILL # 431:

Resolution-Ratifying & Approving Senate Bill #431, Chapter #39, Private Acts of 1974 (Officially naming Silverdale facility "Hamilton County Penal Farm".
June 6, 1973

243

RED BANK (DELASHMITT RD.):

Motion-To refer to the Highway Dept. & the Co. Engineer for study, a situation relating to a dangerous portion of Delashmitt Rd. (Petition signed by 554 residents of that area presented to the Council by Mr. P. T. Martin, spokesman for the group) and authorizing them to contact Red Bank to see if the County might work in conjunction with them to remedy the situation.

298

REVENUE SHARING PLANNED USE

REPORT:

Resolution-Adoption of Planned Use Report--Entitlement Period 3--(January 1-June 30, 1973) for Estimated Total of \$891,898.00 of General Revenue Sharing. 323

82

June 6, 1973 (Con't.)

RANGLES, JOE D. (JUVENILE COURT):

Motion-That Mr. Joe D. Randles be appointed to the Juvenile Court Commission, to replace Mr. Bill Knowles whose term expired in May, 1973.
June 26, 1973

333

ROAD MATERIALS FOR HIGHWAY DEPT.:

Resolution-Accepting Bids of Vulcan Materials Co., Inc., Road Builders, Inc., The Stone Man, Inc., & Mid-State Materials Co. for a six-months supply of Road Materials for the Hamilton County Highway Department.
July 11, 1973

395

RIVER OAKS ROAD:

413

RIO-GRANDE-ROAD

418

RIVIERA DRIVE:

418

Resolutions-To Declare District Roads.
July 18, 1973

ROBINS ENGINEERING, INC. BID ACCEPTED:

Resolution-Accepting the Bid as Amended of Robins Engineering, Inc., 924 Hamilton National Bank Bldg., Chatta., Tenn., for the Construction of the Hamilton County Courts & Jail Bldg., at the adjusted Contract Price of \$5,790,616.00, with option to reinstate certain other items:

423

RINGLEY, L.D.:

Resolution-Rezoning from Rural Residential-Agricultural District to Local Business District a tract of land located at 6214 Hixson Pk., Being on the E. Line of Hixson Pk. S. of Big Ridge Rd.

453

RAYCO ENTERPRISES, INC.:

Resolution-Rezoning from Rural Residential to Apartment-Townhouse District a tract of land located at 4505 Hixson Pk., being in rear of the Longhorn-Restaurant.
August 1, 1973

457

ROBERTS (NATHAN L.) CO.:

Resolution-Accepting bid of Nathan L. Roberts Co., Inc. for 1071 square yards of Carpet in the Courthouse Annex, Elks-Bldg., in the amount of \$6901.50, for the El Dorado Continuous Filament Nylon carpet.

536

August 15, 1973

RED STORE REALTY CORPORATION:

Motion-To refer to the City Commission Petition #134 (Red Store Realty Corp.) to rezone a tract of land in the 2200 Bl. of Hickory Valley Rd., since this property is now in the City Limits of Chatta.

546

August 15, 1973 (Con't.)

REEVES, LAWRENCE, ET AL:

Motion-To refer to the City Commission Petition #134 (Red Store Realty Corp.) to rezone a tract of land in the 2200 Bl. of Hickory Valley Rd., since this property is now in the City Limits of Chattanooga.

546

REEVES, LAWRENCE, ET AL:

Motion That the County Legal Dept. be authorized to proceed to acquire the parking lot owned by Mr. Lawrence Reeves, et al, located between Oak & Vine Sts., directly behind the Education Dept., & to proceed with condemnation proceedings if necessary.

546

RIGHT-OF-WAY (DALLAS HOLLOW ROAD):

Resolution-Authorizing the County Judge to join in a Deed of Correction for Road Right-of-way on Dallas Hollow Road with Frank B. Govan and wife, Sherry Mc Govan.

551

RADIOS FOR SHERIFF'S DEPT.:

Resolution-Accepting bid of Motorola Communications & Electronics, Inc. for Six Two-way Mobile Radios for Sheriff's Dept. in the amount of \$4,254.00.

556

RED ROBIN LANE:

Resolution-To Declare a District Road.
Sept. 5, 1973

558

RILEY, CHARLOTTE H.:

Resolution-Rezoning from Agricultural & Rural Residential District to Local Business District a tract of land located at 4818 Hixson Pk., being on the E. Line of Hixson Pk., some 600' S. of the Cloverleaf.
September 19, 1973

571

REGISTER-DOROTHY P. BRAMMER:

Report for April, 1973
Report for May, 1973
Report for June, 1973
Report for July, 1973
Report for August, 1973

630

631

632

633

634

RESOLUTIONS

January 3, 1973

RESOLUTION:

Rezoning from agricultural to mobile home district a tract of land located on the south line of East Brainerd Road and East of Ooltewah-Ringgold Road.

3

RESOLUTION:

Rezoning from agricultural & rural residential district to local business district a tract of land located on the west line of U.S. 27, North of Boy Scout Road.

5

RESOLUTION:

Rezoning from agricultural & rural residential district to Apartment-Townhouse district a tract of land located at the SW intersection of U.S. 27 & Old Dayton Pike, North of Boy Scout Road.

7

RESOLUTION:

Rezoning from agricultural to mobile home district a tract of land located on the West side of Grasshopper Road, South of Bettis Road.

9

RESOLUTION:

Closure of a street located on the East side of DeLashmitt Road, 285' South of Gadd Road.

11

RESOLUTION:

Rezoning from agricultural District to urban residential district a tract of land located on the West side of Sandwitch Road, SW of Southern Railway.

13

RESOLUTION:

Rezoning from agricultural to urban residential district a tract of land located on the South line of Green Shanty Road and adjoining Stonehenge Sub. East.

15

RESOLUTION:

Rezoning from rural residential to Apartment-Townhouse district a tract of land located at 48-54 Murrell Road, being on the N. line of Murrell Road, NW off James BLVD.

17

RESOLUTION:

Rezoning from agricultural to R-1 residential district a tract of land located on the South line of Ramsey Rd., NE of Harrison Bay Rd.

19

RESOLUTION:

Rezoning from agricultural to urban residential district a tract of land located on the N. side of Boy Scout Rd., E. of Moses Rd.

21

RESOLUTION:

Authorizing payment of \$3,103.96 into Federal Court

RESOLUTIONS

January 3, 1973 (Con't.)

in the case of John (Jack) McDonald, et al, versus David M. Pack, et al, being Civil Action No. 6459, as attorney fees & costs pursuant to Order entered by Judge Frank W. Wilson.

23

RESOLUTION:

To amend the County General Fund budget by adding the following: Miscellaneous Appropriations \$1,000.00.

25

RESOLUTION:

Accepting bid of Ed Wright Chevrolet Co. for (1) 1973 Chevrolet, (1) Ton Cab and Chassis Truck for Sanitary Landfill in the amount of \$2911.44.

27

RESOLUTION:

Accepting bid of Allison Motor & Equipment Co. for (1) new 1973 GMC 1-ton Van, long wheel base, Model TG 31305, Truck for the Highway Dept., No Trade-Ins, in the amount of \$3879.00.

29

January 17, 1973

RESOLUTION:

Authority to accept offer of W. F. Bonner & wife, Irene Bonner to purchase tract 1 acre, more or less, in the Allen Sherman Poe C.E. Ry Subdivision,

39

RESOLUTION:

Authority to accept offer of Hobie Bowman & Raymond Bowman & John H. Gill & wife, Pat Gill, Joint Tenants with the Right of Survivorship to purchase tract bearing Reeves Tax #1240B-1-7.

40

RESOLUTION:

Authority to accept offer of Francis Morlin Mikel to purchase tract in Levi Patterson tract, 6 acres more or less, Reeves Tax #1390-3-7.

41

RESOLUTION:

Authority to accept offer of John H. Gill & wife, Pat Gill to purchase tract bearing Reeves Tax #1240B-1-7A.

42

RESOLUTION:

Authority to accept offer of Bobby G. Johnson & Betty Ruth Johnson to purchase tract 0.25 acre, more or less, Hughie Goins tract, Reeves Tax #1520C-9-5.

43

RESOLUTION:

Authority to accept offer of Robert K. Patton & wife, Sue B. Patton to purchase Pt. SW $\frac{1}{4}$ of SW $\frac{1}{4}$ sec. 10 TIS-R2, being 1 acre, more or less, Reeves Tax #3256-107 in the amount of \$200.00.

44

RESOLUTIONS

January 17, 1973 (Con't.)

RESOLUTION:

Authority to accept offer of Gary Sims to purchase Tract 3 acres, more or less, Reeves Tax #1390-7-6, T. R. Parker Tract **** in the amount of \$402.99.

45

RESOLUTION:

Authority to accept offer of Herman Grant Co., Inc. to purchase Lot 12, Bl. 32, Anderson Montague Sub-division, being an unrecorded subdivision, Reeves Tax #3244-46-11 in the amount of \$500.00.

46

RESOLUTION:

Authority to accept offer of R. E. Hodges & wife, Judith T. Holds to purchase part SW $\frac{1}{4}$ of SW $\frac{1}{4}$ Sec. 29-T-4-R3, 0.96 acre, being 264 x 160 feet more or less, Reeves Tax #3195-2-5 in the amount of \$313.00.

47

RESOLUTION:

Authority to accept offer of Julius Clayton & wife, Nettie H. Clayton to purchase Lot 1, bl. 6, Chamlee Heights, Reeves Tax No. 3246-5-27, as shown in plat book 10, p. 23 in the Register's office of Hamilton Co., Tenn. in the amount of \$300.00.

48

RESOLUTION:

Authority to accept offer of George W. Griggs to purchase Pt. NE $\frac{1}{4}$ of SE $\frac{1}{4}$ of Sec. 34-T-4-R3, Reeves Tax no. 3129-2-1A in the amount of \$155.35.

49

RESOLUTION:

Authority to accept offer of John H. Gill & wife Pat H. Gill to purchase tract bearing Reeves Tax #1240B-1-6 & bounded on the SE by property owned by Hamilton Co., Reeves Tax #1240B-1-7; **** in the amount of \$100.00.

50

RESOLUTION:

Authority to accept offer of W. O. Goolsby to purchase Lot 20, Wolftever Fishing Club Subdivision, Reeves Tax #3113-3-20, as shown in Pl. Bk. 19, P. 9 in the Register's Office of Hamilton Co., Tenn. in the amount of \$825.00.

51

RESOLUTION:

Authority to accept offer of Josie Lee King to purchase Lots 8 & 9, Bl. S, Washington Park Sub., Reeves Tax #3249-2-11, as shown in Pl. Bk. 14, P. 144, in the Register's office of Hamilton Co., Tenn. in the amt. of \$710.00.

52

RESOLUTIONS

January 17, 1973 (Con't.)

RESOLUTION:

Authority to accept offer of Sam Guffey & wife, Margaret to purchase Lot 24, Bl. 2, Chamlee Heights Sub., Reeves Tax #3246-4-4 as shown in Pl. Bk. 10, p. 23 in the Register's Office Hamilton Co., Tenn. in the amount of \$211.00.

53

RESOLUTION:

Authority to accept offer of Joe E. Price & wife, Betty H. Price to purchase Lot 24, Dupree #1 Sub., being an unrecorded subdivision, Reeves Tax #3270-2-13 in the amount of \$200.00.

54

RESOLUTION:

Authority to accept offer of Carl T. Moore & wife, Rosie P. Moore & Mary Joe M. Cook, joint tenants to purchase lot 3, John Evans Sub. & **** in the amount of \$720.12.

55

RESOLUTION:

Authority to accept offer of Henry Lee Johnson & wife, Anita B. Johnson to purchase lot S. (70) feet of Lot W, Padgett's original town of Ooltewah Subdivision Reeves Tax # 3168-55-13 in the amount of \$1,159.67.

56

RESOLUTION:

Authority to accept offer of Wm. A. Fairbanks & wife, Evelyn Fairbanks to purchase lot E. $\frac{1}{2}$ of Lot (5), being 150 ft. x 180 ft., more or less, Reeves Tax #3168-66-2 in the amount of \$606.00.

57

RESOLUTION:

Authority to accept offer of J. S. Spann & wife, Lucille G. Spann to purchase S. 60 ft. of T. McCaleb Tract, tract being 60 by 365-ft., more or less, Reeves Tax #3173-2-1B in the amount of \$281.49.

58

RESOLUTION:

Authority to accept offer of Winnie Morgan to purchase property bearing Tax #1350-2-4, bounded on the NW by Southern Railroad; *** in the amount of \$672.63.

59

RESOLUTION:

Authority to accept offer of Franklin K. Hodge & wife, Druzella C. Hodge to purchase the Old Lewis Richardson Tract, Reeves tax #1140A-2-12, bounded on the NE by property owned by Ninne Bell Fuller & Ira Patten, **** in the amount of \$300.00.

60

RESOLUTION:

Authority to accept offer

64

RESOLUTIONS

RESOLUTIONS

January 17, 1973 (Con't.)

of Bob George, Inc. and Sam-Keese, -Tenants in common, to purchase Parcel #1: Tract bearing Reeves Tax #1860-1-1E, *** in the amount of \$892.50.

RESOLUTION:

Authority to accept offer of James G. Copp to purchase tract in Carl Green Tr. bearing Tax #1240B-2-8, **** in the amount of \$554.50.

RESOLUTION:

Authority to accept offer of Carole Doherty, Trustee, to purchase Parcel #1: Pt. NW $\frac{1}{4}$ of NE $\frac{1}{4}$ of sec. 3-T2S-R3, *** in the amount of \$1,975.65.

RESOLUTION:

Authority to accept offer of Leon Richie & wife, Edna Richie to purchase Tract 10.8 acres more or less, N-& E Cranmore S. Adams W. Bluff Subdivision *** in the amount of \$410.00.

RESOLUTION:

To Declare Snoopy Lane A district road.

RESOLUTION:

To declare Wendy Circle a district road.

RESOLUTION:

Accepting bid of Massengale House Wrecking Co. for demolishing of the Courthouse Annex, Old Tittle Bldg., 618 Cherry St., Country Women's Bldg. next to Courthouse Annex, 620 Cherry St. in the amt. of \$6423.00.

RESOLUTION:

Accepting offer of Atlantic Richfield Co. for approximately 65,000 gallons of premium gasoline 98 Octane of better to be picked up by County tanker in the amount of 15.90¢ per gallon.

February 7, 1973

RESOLUTION:

Rezoning from Agricultural District to General Business District a Tract of land located on the E. Line of Highway 153, S. of Gadd Road.

RESOLUTION:

Rezoning from Agricultural Rural Residential District to local business district a tract of land located at the SE Intersection of E. Brainerd Rd. & Ooltewah Ringgold Rd.

RESOLUTION:

Rezoning from Agricultural

RESOLUTIONS

RESOLUTIONS

District to R-1 Residential District a tract of land located at 7357 S. Dent Rd., being on the W. side of S. Dent Rd., S. of Dent Acres.

RESOLUTION:

Rezoning from Agricultural Rural Residential District to Industrial District a tract of land located in the 4900 Bl. of Adams Rd., Being on the E. Line of Adams Rd., S. of Hixson Pk.

RESOLUTION:

Rezoning from Urban Residential to Local Business District a Tract of land located on the S. Side of Boy Scout Rd. between Sterling Park Sub. & Middle Valley Rd.

RESOLUTION:

Authorizing the County Judge to enter into a lease agreement with James W. Rogers et als for property at 605 Cherry St., Chattanooga, Tenn., for a period of two years with option for one additional year.

RESOLUTION:

Authorizing the purchase of the property at 618 Cherry St. from the Pioneer Bank for the sum of \$98,325.00; and to pay Massengale House Wrecking Co. \$9,500.00 for the removal of the building on subject land.

RESOLUTION:

Authority for the County Judge of Hamilton County to execute a deed jointly with the City of Chattanooga, conveying the interest of the County in the parcel of back tax property fully described hereinafter to the Hillcrest Baptist Church.

RESOLUTION:

To change the name of Potts Folkner Rd. to Folkner Rd.

RESOLUTION:

Accepting bid of Arthur Paty for 158 Sq. Yds. of Carpet for the General Session Office, Room 11, Courthouse in the amount of \$1137.60.

February 21, 1973

RESOLUTION:

Closure of Streets Located E. of Taft Highway, North of Fairmount Rd. 1. Vesta Drive, etc. 2. An Unnamed street.

RESOLUTION:

Rezoning from Agricultural District to R-1 Residential District a Tract of Land Located at the NW & SW Intersection of Hixson Pk. & Dallas Lake Road.

79

81

83

85

87

89

91

92

95

97

65

RESOLUTION: To Declare Elder Mountain Rd. a District Road.	99	RESOLUTION: Rezoning from Agricultural District to General Business District a Tract of Land located at the SW Intersection of Dallas Lake Road.	165
RESOLUTION: To Declare Cooper Road A District Road.	101	RESOLUTION: To Accept the Proposal of the American National Bank & Trust Co. to perform automated payroll accounting for Hamilton County. April 4, 1973	167
RESOLUTION: To Declare Batters Place Rd. A District Road.	103	RESOLUTION: Rezoning from Agricultural/Rural Residential District to R-1 Residential District A Tract of Land Located in the 1300 Blk. of Thrasher Pk. being on the S. Side of Thrasher Pk., E. of Gann Rd.	175
RESOLUTION: Accepting Offer of Kodak A/C 200, 355 State St., Rochester, N.Y., for the purchase of a PR- 1 Reader; Zoom Kit, and 27-36X Lens in the total sum of \$2,360.00.	105	RESOLUTION: Recommending Support of the Property Tax Stabilization Act of 1973.	177
RESOLUTION: Accepting Bid of Metro Chrysler Plymouth Center for 1 1973 Fury II, 4 Door Sedan, for the Highway Dept. in the amount of \$3223.02. March 7, 1973	107	RESOLUTION: Accepting Bid of Atlantic Richfield Company for approximately 65,000 gallons of Premium Gasoline 98 Octane or better to be picked up by County Tanker in the amount of 17.28¢ per gallon.	179
RESOLUTION: To Declare Taylor Road a District Road.	146	RESOLUTION: Accepting bid of Kleenamatic, Inc. for uniforms for 48 Employees which will include laundry of same for Various Institutions of Hamilton County.	180
RESOLUTION: Rezoning from Rural Residential District to Local Business District a Tract of Land Located 1 mile West of Ooltewah on the W. Line of Lee Hwy., U.S. 11, also called New-Cleveland Pike.	147	RESOLUTION: Authority to Accept Offer of James G. Williamson, Trustee, to purchase Lot 11, Bl. W, Soddy Subdivision, Reeves Tax #1340-2-4; etc., in the amount of \$400.00.	181
RESOLUTION: Rezoning from Rural Residential District to Local Business District a Tract of land located at 6123 Dayton Pike, being on the West line of Dayton Pike North of Dowlen Road.	149	RESOLUTION: To Declare Ridge Point Road a District Road.	183
RESOLUTION: Rezoning from Agricultural District to Local Business District a Tract of Land Located on the West Line of State Access Road at the Ooltewah-Interchange of I-75.	151	RESOLUTION: To Rename Gold Point Circle Into Two Names. April 18, 1973	185
RESOLUTION: Rezoning from Agricultural District to Local Business District a Tract of land located at the NW Intersection of Ely Road & De Lashmitt Road.	153	RESOLUTION: Authorizing the Purchase of of the Elks Club Property at 123 E. 7th St. (corner of Seventh & Walnut) for the sum of \$80,000.00.	192
RESOLUTION: To Amend the Hamilton County Zoning Regulations by Adding a Requirement of Front Yards Greater than the Standard Twenty-five (25) feet in Certain Instances.	155	RESOLUTION: Establishing Charges for Camping and for use of the Assembly Hall at the Hamilton County Park.	193
RESOLUTION: Fee of 50¢ Per Page to be charged for Microfilm Copies.	157	RESOLUTION: To Declare Stone Lane a District Road.	194
RESOLUTION: To Declare White Oak Lane, Hickory Street, Cherry St., Oak St. & School St. District Roads. March 16, 1973	159	RESOLUTION: Accepting Bid of Stewart Mapping Services, Inc. to Princeton, N. J., & authorizing the Assessor of Property to enter into attached contract for services set out therein at a price of \$2.45 per unit.	225
RESOLUTION: Accepting Bid of Jiffy Blueprint Service, Inc. to produce a set of maps at 1" = 400' from the Hamilton Co.	164		
Tax Maps for the Co. Engineer's Office for the sum of \$2,891.66.			

666

RESOLUTIONS

May 2, 1973

RESOLUTION:
Rezoning from Agricultural District to Rural Residential District a Tract of Land Located in the 9400 & 9500 Bl. of Fuller Rd., being on the E. Line of Fuller Rd. & Extending E. to Sandidge Forest. 233

RESOLUTION:
Rezoning from Rural Residential District to Local Business District a Tract of Land Located at 7712 Hixson Pike, Being on the East Side of Hixson Pike, Adjoining the M & R Garden Center on the North. 235

RESOLUTION:
Rezoning from Rural Residential to Local Business A Tract of Land Located at 5614 Dayton Blvd., being on the East Line of Dayton Blvd., 100' S. of Morgan Lane. 237

RESOLUTION:
Accepting Proposal of the Dept. of Transportation of the State of Tennessee, Re; Project No. 33029-2205-04, Hamilton County. 239

RESOLUTION:
Ratifying and Approving Senate Bill No. 431, Chapter No. 39, Private Acts of 1973. 243

RESOLUTION:
To accept the proposal of Thomas Brothers Construction Co. to correct slide on McCallie Ferry Rd. by building said Road back to the Original Width and Height for the sum of \$31,000.00. 247

RESOLUTION:
Authorizing the Payment to the Title Guaranty & Trust Co. of \$469.00 for preparing the Title Guaranty of the Elks' Club Property at 123 East 7th Street. 249

RESOLUTION:
Accepting bid of Jacobs Wholesale Paper Co. for 1020 Cs. 9½ x 9¼ Double Fold Towels or equal for Stores, at \$3.75 per case total \$3825.00. 250

May 16, 1973

RESOLUTION:
Rezoning from Agricultural Rural Residential District to Apartment-Townhouse District a Tract of Land Located on the West Line of Taft Highway, North of Timesville Road. 253

RESOLUTION:
A Resolution Calling for the County of Hamilton, Tenn. to Assist the Tenn.

RESOLUTIONS

May 16, 1973 (Con't.)

Dept. of Corrections in Developing a Modern Correctional System for Both County & State Prisoners. 255

RESOLUTION:
Accepting the Bid of United Oil Equipment Co., Inc. to Supply a 12,000 Gallon Tank at a cost of \$1,290.00. 258

RESOLUTION:
Accepting bid of Forrest Gate Ford, Inc. for 2 new 1973 Fords, One 1973 Ford Gran Torino 4 door Pillard Hard Top, with trade-in 1968 Chev. Biscayne 2 dr., 6 cyl. Serial #153118Y122832 in the amt. of \$3158.76, One 1973 Ford Custom Club Wagon, 12 Passenger with trade-in 1965 Dodge Van, Serial 206 2047956 in the amount of \$4819.05, making a grand total of \$7977.81 for the Health Dept. 259

RESOLUTION:
Accepting bid of Metro Chrysler-Plymouth for 2 new 1973 Plymouth Fury II, one in the amount of \$3313.77, less trade-in 1971 Plymouth of \$1000.00 total of \$2313.77 with tinted windshield, and one 1973 Plymouth Fury II in the amount of \$3323.72 less 1971 Plymouth trade-in of \$1200.00 a total of \$2123.72 for the Assessor of Property. Total of \$4437.49. 261

RESOLUTION:
To Declare Quail Hollow Circle, Willow Lawn Drive, Sedgewood Drive, Shady Hollow Lane and Hickory Hills Drive District Roads. 263

RESOLUTION:
To Declare Lamont Lane A District Road. 264

RESOLUTION:
Authority to Accept Offer of Chas. E. Tindell to purchase Lot E75 of 32, McCulloughs Subdivision, Ward 11, Reeves Tax #119-26-18, as shown in Plat Bk. 1, P. 11, in the Register's Office of Hamilton County, Tenn. in the amount of \$987.00. 265

RESOLUTION:
Authority to accept offer of Norman Bonner to Purchase Lot 32, Bl. 2, Ward 19, Arlington Plan, Reeves Tax #172-3-26, as shown in Plat Bk. 4, P. 2, 5, in the Register's Office of Hamilton County, Tenn. in the Amount of \$112.00. 266

RESOLUTION:
Authority to Accept offer of John Carl Justice, Jr. to purchase Lots 11 & 12, Bl. 27, Ward 13, Boulevard

RESOLUTIONS

May 16, 1973 (Con't.)

Park, Reeves Tax #167-21-1 as shown in Pl. Bk. 5, P. 50, in the Register's Office of Hamilton County, Tennessee in the Amount of \$212.00.

267

RESOLUTION:

Authority to accept offer of John Carl Justice, Jr. to purchase Lots 18 & 19, Bl. 27, Ward 13, Boulevard Park, Reeves Tax #167-21-4 as shown in Plat Bk. 5, P. 50, in the Register's Office of Hamilton Co., Tenn. in the Amount of \$212.00.

268

RESOLUTION:

Authority to Accept Offer of John Carl Justice, Jr. to Purchase Lot 8, Bl. 27, Boulevard Park, Ward 13, Reeves Tax #167-21-9, as shown in Plat Bk. 5, P. 50, in the Register's Office of Hamilton Co., Tenn. in the Amount of \$106.00.

269

RESOLUTION:

Authority to Accept Offer of John Carl Justice, Jr. to Purchase Lots 1 & 2, Bl. 27, Ward 13, Boulevard Park, Reeves Tax #167-21-6; as shown in Plat Bk. 5, P. 50, in the Register's Office of Hamilton Co., Tenn. in the Amount of \$211.00.

270

RESOLUTION:

Authority to Accept offer of John Carl Justice, Jr. to purchase Lot 5, Bl. 28, Ward 13, Boulevard Park, Reeves Tax #167-18-6, as Shown in Plat Bk. 5, P. 50, in the Register's Office of Hamilton County, Tenn. in the Amount of \$162.00.

271

RESOLUTION:

Authority to accept offer of John Carl Justice, Jr. to purchase Lot 11, Bl. 19, Ward 13, Boulevard Park, Reeves Tax #167-22-1, as shown in Plat Bk. 5, P. 50, in the Register's Office of Hamilton County, Tenn. in the Amount of \$101.00.

272

RESOLUTION:

Authority to accept offer of John Carl Justice, Jr. to purchase Lot West 1/2 of 20 & 21 & South 20 of East 1/2 of 21, Flegals Sub. Reeves Tax #166-7-17, as shown in Plat Bk. 2, P. 17, in the Register's Office of Hamilton County, Tenn. in the Amount of \$112.00.

273

RESOLUTION:

Authority to Accept Offer of John B. O'Kelley to purchase Lot 14, D. T. Carpenter Estate, Reeves Tax #153-4-1, as shown in Plat Bk. 7, P. 11, in the Register's Office of Hamilton Co., Tenn. in the Amount of \$212.00.

274

RESOLUTIONS

May 16, 1973 (Con't.)

RESOLUTION:

Authority to Accept Offer of David H. Paris, Sr., & wife, Betty J. Paris, & Davis H. Paris, Jr. to purchase Lot 42, Ward 13, Clifton Hills No. 1, Reeves Tax #141-30-4, as shown in Plat Bk. 6, P. 17, in the Register's Office of Hamilton County, Tennessee in the Amount of \$100.00.

275

RESOLUTION:

Authority to Accept offer of A. C. Pruett to Purchase Lot 9, Bl. 1, Ward 13, Olmsteads S/D Summerfield, Reeves Tax #126-12-9, as shown in Plat Bk. 6, P. 33, in the Register's Office of Hamilton County, Tenn. in the Amount of \$1,500.00.

276

RESOLUTION:

Authority to accept offer of A. C. Pruett to purchase Lot 2, Bl. 8, Ward 13, Edgewood, Reeves Tax #126-16-2, as shown in Plat Bk. 5, P. 39, in the Register's Office of Hamilton County, Tenn. in the Amount of \$700.00.

277

RESOLUTION:

Authority to accept Offer of Edward L. Madwell, & wife, Betty Madewell to purchase Lot 14, Bl. C, Ward 13, Hagans Subdivision, Reeves Tx. #126-14-22, as shown in Pl. Bk. -2, P. 33, in the Register's Office of Hamilton County, Tenn. in the Amount of \$205.00.

278

RESOLUTION:

Authority to Accept offer of Gene E. Nixon & wife, Helen J. Nixon to purchase Lot 212, Ward 13, Foust Land Co., Reeves Tax #125-6-11, as shown in Plat Bk. 6, P. 35, in the Register's Office of Hamilton County, Tenn. in the Amount of \$651.00.

279

RESOLUTION:

Authority to Accept offer of John W. Cotten & wife, Edna H. Cotten to purchase Lots 18, 19 & 20, J. R. Bennett's Sub. No. 2, Ward 14, Reeves Tax #119-19-11, 119-19-12, & 119-19-k3, as shown in Plat Bk. 2, P. 18, in the Register's Office of Hamilton Co., Tenn., in the Amount of \$1,011.00.

280

RESOLUTION:

Authority to accept offer of Sam M. Plummer to purchase Lot 21, J. R. Bennett S/D #2, Ward 14, Reeves Tax #119-19-10, as shown in Plat Bk. 5, P. 41, in the Register's Office of Hamilton County, Tenn. in the amount of \$350.00.

281

68

RESOLUTIONS

RESOLUTIONS

May 16, 1973 (Cont.)

May 16, 1973 (Con't.)

RESOLUTION:
 Authority to accept offer of Sam M. Plummer to Purchase Lot 22, J. R. Bennett Sub. No. 2, Ward 14, Reeves Tax #119-19-9, as shown in Plat Bk. 5, P. 41, in the Register's Office of Hamilton County, Tenn., in the Amount of \$350.

282

RESOLUTION:
 Authority to accept offer of Ervin McManus & wife, Hazel D. McManus to Purchase Lot 13, Bl. 5, Ward 11, Anderson & Eckford, Reeves Tax #105-37-13, as shown in Plat Bk. 3, P. 34, in the Register's Office of Hamilton County, Tenn. in the Amount of \$350.

283

RESOLUTION:
 Authority to accept offer of Gene E. Nixon & wife, Helen J. Nixon to purchase Lot 4, Bl. 4, Ward 3, Stanton's Addition, Reeves Tax #101-3-3, as shown in Plat Bk. H-2, P. 156, in the Register's Office of Hamilton Co., Tenn. in the amount of \$5,785.26.

284

RESOLUTION:
 Authority to Accept offer of John P. Hoover to purchase Lot 10, Ward 11, Fairfield, Reeves Tax #118-22-6, as shown in Plat Bk. 6, P. 38, in the Register's Office of Hamilton Co., Tenn. in the Amount of \$555.00.

285

RESOLUTION:
 Authority to accept offer of Marvin E. Jones & wife, Reba Jones, & Robert L. Allen & wife, Patsy Allen to Purchase Lot 14, Ward 12, Hope St. Sub., Reeves Tax #20-10-11, as shown in plat Bk. 4, P. 8, 13, in the Register's Office of Hamilton County, Tenn. in the Amount of \$100.00.

286

RESOLUTION:
 Authority to accept offer of Thos. B. Scott, Jas. Paul McAlister, & Julian B. Bell to Purchase Hope St. Sub. of Lot 1, Martin's Addition, Ward 12, Reeves Tax #20-10-6, as shown in Plat Bk. 1, P. 40, in the Register's Office of Hamilton County, Tenn. in the Amount of \$55.00.

287

RESOLUTION:
 Authority to accept offer of Ernest G. Sutton & wife, Jane Sutton, to purchase lots 10 & 11, Bl. 3, Ward 12, Lanes New Sub., Reeves Tax #36-7-3 & #36-7-4, as shown in Plat Bk. 2, P. 48, in the Register's Office of Hamilton Co. Tenn. in the amount of \$110.00.

288

RESOLUTION:
 Authority to accept offer of Clyde C. Anderson to Purchase Lots 50 through 53, Ward 20, Hillsboro Heights No. 2, Reeves Tax #36B-9-1, as shown

in Plat Bk. 14, P. 70, in the Register's Office of Hamilton County, Tenn. in the Amount of \$1,100.00.

289

RESOLUTION:
 Authority to accept offer of Clyde C. Anderson to Purchase Lot 44, Ward 20, Hillsboro Heights No. 2, Reeves Tax #36B-8-8, as shown in Plat Bk. 14, P. 70, in the Register's Office of Hamilton Co., Tenn. in the amount of \$330.00.

290

RESOLUTION:
 Authority to accept offer of Carl L. Gibson to Purchase Lot 7, Ward 12, Martin Sub. Blk. 51 Glass Farm, Reeves Tax #20-10-17, as shown in Plat Bk. 1, P. 40, in the Register's Office of Hamilton Co., Tenn. in the amount of \$127.00.

291

RESOLUTION:
 Authority to accept offer of John P. Hoover to Purchase Lot 16, Hope St. Sub. Amended Plat, Ward 12, Reeves Tax #20-10-9, as shown in Plat Bk. 4, P. 8, 13, in the Register's Office of Hamilton Co., Tenn. in the Amount of \$50.00.

292

RESOLUTION:
 Authority to Accept offer of John P. Hoover to Purchase Lot 17, Bl. 65-67, Hope St. Sub. Amended Plat, Reeves Tax #20-10-8, as shown in Plat Bk. 4, P. 8, 13, in the Register's Office of Hamilton Co., Tenn. in the amount of \$50.00.

293

RESOLUTION:
 Authority to accept offer of Donald R. Howard & wife, Mary Gertrude Howard to purchase Lot 15, Hope St. Sub., Ward 12, Reeves Tax #20-10-10, as shown in Plat Bk. 4, P. 8 or 13, in the Register's Office of Hamilton Co. Tenn. in the amount of \$55.06.

294

RESOLUTION:
 Authority to accept the offer of Gary L. Judkins & Kineth Judkins to purchase Lot 12, Ward 12, Hope St. Sub. Amended Plat, Reeves Tax #20-10-13, as shown in Plat Bk. 4, P. 8, 13, in the Register's Office of Hamilton Co., Tenn. in the amount of \$61.55.

295

RESOLUTIONS

RESOLUTIONS

May 16, 1973 (Cont.)

June 6, 1973 (Con't.)

RESOLUTION: Authority to accept offer of Harvey Steale & wife, Anna Ruth-Steele to Purchase Lot Bl. 5, Ward 11, Prices New Sub of Part of Huddle Farm. Reeves Tax #119-16-16, as shown in Plat Bk. 2, P. 28, in the Register's Office of Hamilton Co., Tenn. in the Amount of \$200.00. June 6, 1973	296	RESOLUTION: Authorizing the Purchase of the property at 611-613 Walnut St. from John H. Barrett & Mary Barrett Walton for the Sum of \$65,000.00.	325
RESOLUTION: Rezoning from Agricultural/Rural Residential District to Local Business District A Tract of Land Located at 1067 Graysville Rd., being on the W. Side of Graysville Rd., South of E. Brainerd Rd	299	RESOLUTION: To Amend the County General Fund Budget as follows: Emergency Employment Act Program \$125,000.00.	326
RESOLUTION: Rezoning from Agricultural District to General Business District a Tract of land Located at the NW Intersection of Highway 153 & Gadd Rd.	301	RESOLUTION: To Amend the County General Fund Budget by Adding the Following: Stop Gap Program \$ 23,305.00 Lead Control Project 132,610.00 \$159,915.00	327
RESOLUTION: Rezoning from Agricultural to R-1 Residential District a Tract of Land Located at 9212 Fuller Rd., Being S. of the S. Line of Fuller Rd.	303	RESOLUTION: To Amend Pike Fund Budget by Adding \$80,000.00.	329
RESOLUTION: Rezoning from Agricultural District to R-1 Residential District a Tract of Land Located on the S. line of Pine Ridge Rd., 405' W. of Oolte-wah-Ringgold Rd.	305	RESOLUTION: To Amend the District Road Fund Budget by Adding \$90,000.00.	329
RESOLUTION: Rezoning from Agricultural to Mobile Home District a Tract of Land Located on the East Line of U.S. 27, Also Dayton Pk., S. of Retro-Hughes Road. (DENIED)	307	RESOLUTION: Authorize Transfer of Unencumbered Balances.	330
RESOLUTION: Rezoning from Rural Residential District to Agricultural District a Tract of Land Located in the 7600-Bl. of U.S. 27, Also called Dayton Pk., being at the Junction of U.S. 27 & Jackson Road.	309	RESOLUTION: Accepting bid of General Electric Supply Co. for various sizes of Light bulbs for Stores, Schools, in the amount of \$9,084.60.	331
RESOLUTION: Ratifying & Approving House Bill No. 951, Chapter No. 155, Private Acts of 1973.	313	RESOLUTION: To Declare Fuller Lane a District Road. June 29, 1973	332
RESOLUTION: Ratifying & Approving House Bill #1342, Chapter #141, Private Acts of 1973.	318	RESOLUTION: Adopting Budget Covering the Fiscal Year 1973-74 & Fixing the Tax Levy for the year 1973 for Hamilton County, Tennessee.	335
RESOLUTION: Ratifying & Approving House Bill #1340, Chapter #140, Private Acts of 1973.	322	RESOLUTION: Accepting the Bid of Lilie & McCall, Inc., 1300 McCallie Ave., Chattanooga, Tenn. 37404, for "Food Service Equipment" for the Hamilton County Jail & Courts Building in the Sum of \$41,750.00.	359
RESOLUTION: Adoption of Planned Use Report--Entitlement Period 3-- (January 1-June 30 1973) for estimated Total of \$891,898.00 of General Revenue Sharing.	323	RESOLUTION: Accepting the Bid of Drexel Institutional Furniture, a Division of Champion International Corporation, P.O. Drawer 2187, Hickory, North Carolina, for "Furnishings" for the Hamilton County Jail & Courts Bldg. in the sum of \$13,500.00	363

RESOLUTIONS

June 29, 1973 (Con't.)

RESOLUTION:

Accepting the Bid of Jackson & Church Electronics Co., Inc., 436 S. Neiman Ave., Melbourne, Fla. 32901 for "Surveillance System" for the Hamilton Co. Jail & Courts Bldg. in the sum of \$77,934.00.

367

RESOLUTION:

Accepting the Bid of Dover Elevator Co., 218 Central Ave., Knoxville, Tenn., for "Elevators" for the Hamilton County Jail & Courts Bldg. in the sum of \$127,406.00 -- with an Option to accept alternate No. 1 within 90 days & Delete \$25,000.00.

373

RESOLUTION:

Authorizing the County Judge & County Court Clerk to execute a Deed jointly with the City of Chattanooga, Tenn., conveying the interest of Hamilton County in the Real Estate Herein Described to Mattie Lou Dietz, for the Purposes and Consideration stated therein.

377

RESOLUTION:

To Amend the County General Purpose School Fund by adding the following: Various Federal & State Programs \$583,503.80.

379

RESOLUTION:

To Budget Funds for the P.L. 89.10 Fund in the Amount of \$400,448.00.

381

RESOLUTION:

Accepting Bid of Power Equipment Company for one (1) Kelly-Creswell Model WV-4 "Multiliner" Paint & Marking Machine as per Bid Specifications for the Highway Dept. in the Amount of \$18,975.00.

383

RESOLUTION:

Accepting Bid of Nixon Machinery & Supply Co. for One Asphalt Finisher Model SB 110, Normal 8"0" Basic Application with 172-D Ford Gasoline Engine 16:00 x 16 High Flotation Tires, self Dumping Hopper, All Hydrostatic drive, Twin Automatic Feeders, Twin Screed Heaters, Vibratory Screed, Dual Operation Station & Oscillating Push Roller, Four Each 1' Extensions in the Amount of \$34,880.00 for the Highway Department.

385

RESOLUTION:

Accepting Bid of Mead School Products for one (1) Video Tape Unit to include Recorder etc, as per bid and

RESOLUTIONS

June 29, 1973 (Con't.)

specifications. Please eliminate item no. 1 of your bid at \$1327.00, include items No. 2 thru No. 7, which is a total of \$2162.00 for Health Department.

387

RESOLUTION:

Accepting bid of Forrest Cate Ford, Inc. for (6) Custom, 500-Ford Cars 1973-4-dr., One Ford Custom 500 Ranch Wagon per specifications for Sheriff's Dept., in the amt. of \$22,577.47.

389

RESOLUTION:

Accepting bid of Forrest Cate Ford, Inc. for one (1) 1973-Model Cust. 500-4-Dr. P.H.T. for Building Commission in the amount of \$3531.97.

391

RESOLUTION:

Accepting bid of John C. Henson, Refrigeration and Air Conditioning for one 7½ H.P. Air Conditioning condensing section using the existing fan & coil for the Hamilton County Juvenile Court, in the amount of \$1,665.00.

393

RESOLUTION:

Accepting Bids of Vulcan Materials Co., Inc., Road Builders, Inc., the Stone Man, Inc., & Mid-State Materials Co. for a six months Supply of Road Materials for the Hamilton Co. Highway Department.

395

RESOLUTION:

To Declare Yoder Lane A District Road.

397

RESOLUTION:

To Declare West Lakeside Circle a District Road.

398

RESOLUTION:

To Delete Pruett Lane as a District Road.

399

RESOLUTION:

A Resolution Fixing the Compensation of the County Judge of Hamilton County, Tenn., for his services as Fiscal Agent of Hamilton County, Tenn., in addition to the Salary of the County Judge Fixed by Statute.

401

July 11, 1973

RESOLUTION:

Accepting the bid of Southern Steel Company, 4634-S. Presa St., P.O. Box 2021, San Antonio, Texas 78297, for "Jail Security Equipment" for the Hamilton County Jail & Courts Bldg. in the sum of \$788,000.00.

407

RESOLUTION:

To Declare Mill Stream Drive & River Oaks Road District Roads.

413

RESOLUTION:

To Declare St. Johns Lane a District Road.

414

RESOLUTIONS

July 11, 1973

- RESOLUTION:
To Declare Shadowood Drive & Shadow Lane District Roads. 415
- RESOLUTION:
To Declare Jewell Road, Stallion Lane, & Colt Lane District Roads. 416
- RESOLUTION:
To Declare South Wingate Lane a District Road. 417
- RESOLUTION:
To Declare Rio Grande Road, Riviera Drive & St. Lawrence Road District Roads. 418
- RESOLUTION:
To Declare Longwood Lane a District Road. 419
- RESOLUTION:
To Declare Byrnewood Village Circle a District Road. 420

July 18, 1973

- RESOLUTION:
Accepting the Bid as Amended of Robins Engineering, Inc., 924 Hamilton National Bank Bldg., Chatta., Tenn., for the construction of the Hamilton County Courts & Jail Bldg., at the adjusted contract price of \$5,790,616.00, with option to reinstate certain other items. 423
- RESOLUTION:
Employment of James Franklin, Architects'Planners, P.A. to prepare necessary plans & specifications to construct a new Vocational Education component of a Human Resources Center in Soddy-Daisy, Hamilton Co., Tenn., & to Schematically Plan a Total Complex of the Human Resources Center Complex to be built contiguous to the Vocational Education Component in the future. 435
- RESOLUTION:
Rezoning from Urban Residential District to Local Business District a tract of land located at 4915 & 4917 Hixson Pk. being between the W. Line of the R-O-W of Hixson Pk. Cloverleaf & Cloverdale Estates. 445
- RESOLUTION:
Rezoning from Agricultural to R-1 Residential District a Tract of land located in the 7700 Bl. of Gann Rd., being on the N. Line of Gann Rd., adjoining Greenway Village on the West. 447
- RESOLUTION:
Rezoning from Agricultural District to R-1 Residential District a Tract of land located W. of Banks Rd. on both the E. & W. Lines of Julian Ridge Road. 449

RESOLUTIONS

July 18, 1973 (Con't.)

- RESOLUTION:
Rezoning from Rural Residential-Agricultural District to Local Business District a tract of land located at 6214 Hixson Pk., being on the E. Line of Hixson Pk. S. of Big Ridge Rd. 453
- RESOLUTION:
Rezoning from Agricultural to R-1 Residential District a tract of land located at 6500 Bl. of Fairview Rd., being on the E. & W. lines of Fairview Rd., N. of Big Ridge Rd. 454
- RESOLUTION:
Rezoning from Rural Residential to Apartment-Townhouse District a tract of land located at 4505 Hixson Pk., being in rear of the Longhorn Restaurant. 457
- RESOLUTION:
To Amend Article II, Section 117 to Define "Lodging & Boarding-House" as a Multi-Family Dwelling. 459
- RESOLUTION:
To Amend Article IV, 403.6 by deleting part of same & Adding a paragraph that would require that buildings be at least 20' apart and be so constructed as to have a one hour fire rating between adjacent dwelling units. 461
- RESOLUTION:
To Amend Article VII.106.4641 be deleting sub-section 4 & 5 & making a substitution therefor. 463
- RESOLUTION:
Authorization for the County Judge to issue check to U.S. Department of Housing & Urban Development in the sum of \$113,028.48 on Project No. P-Tenn. 3093 as per attached invoice. 465
- RESOLUTION:
To Grant a variance in subdivision Regulations. (Hamilton Point Subdivision) 467
- RESOLUTION:
To Grant a variance in Subdivision Regulations. (Twin Creek Subdivision) 468
- RESOLUTION:
Accepting the bid of Nixon Machinery & Supply Co. for one (1) Tandum Motor Grader as per attached Bid Dated July 9, 1973 in the sum of \$28,900.00. 469
- RESOLUTION:
Accepting the Bid of Story Brothers, Inc. for one (1) Hydra-Mower as per attached bid dated July 9, 1973 in the sum of \$10,430.00. 472
- RESOLUTION:
Accepting the Bid of Wilson-Weesner-Wilkinson Co., Inc. for one (1) Bituminous Distributor with Hydrostatic Transmission Pump Drive as per attached bid dated July 9, 1973 in the amt. of \$16,775.00. 475

72

RESOLUTIONS

July 18, 1973 (Con't.)

RESOLUTION:

Accepting the bid of Wilson Weesner-Wilkinson Co., Inc. for one (1) Self-Propelled Rotary Road Broom as per attached bid Dated July 9, 1973, in the sum of \$7,747.00.

478

RESOLUTION:

Accepting the Bid of Story Brothers, Inc. for one (1) Diesel Powered Backhoe with front end loader as per attached bid dated July 9, 1973, in the sum of \$16,882.75.

481

RESOLUTION:

Accepting bid of Atlantic Richfield Co. for approximately 100,000 gallon of Premium Gasoline 98 or better to be picked up by County Tanker in the amt. of .2500¢ per gallon.

483

August 1, 1973

RESOLUTION:

Rezoning from Agricultural District to Urban Residential District a Tract of Land Located on the South Line of E. Brainerd Rd., E. of Ooltewah-Ringgold Road.

487

RESOLUTION:

Rezoning from Agricultural to R-1 Residential District a tract of land located in the 1300 blk. of Thrasher Pk., being at the NE Corner of Thrasher Pike & Gann Rd.

489

RESOLUTION:

Rezoning from Agricultural to Rural Residential District a Tract of land located on the N. Line of Mowbray Rd., E. of Lewis Rd.

491

RESOLUTION:

Rezoning from Agricultural to Rural Residential District a tract of land Located in the 7500 Bl. of Dent Rd., being on the W. Line of Dent Rd., South of Gann Rd.

493

RESOLUTION:

Authorizing the County Judge to make application to the Tenn. Dept. of Transportation for Assistance in the construction of an Industrial Highway leading to the Thomas Spinning Mills, Inc., in Hamilton County, Tennessee.

495

RESOLUTION:

Accepting the Bid of Forrest Cate Ford, Inc. for one 1973 four door Police Car (Police Package) in the sum of \$3,764.12 for the Sheriff's Department.

497

RESOLUTION:

Accepting bid of Forrest

RESOLUTIONS

August 1, 1973 (Con't.)

Cate Ford, Inc. for One 1973 Ford Gal. 500 Stock #1076, 4 dr. PHT in the amount of \$3888.90 and One Ford Gal. 500 2 dr. HT, stock #1254 in the amount of \$3897.86 for the Building Commission.

499

RESOLUTION:

Accepting bid of Forrest Cate Ford, Inc. for tow 1973 Ford F 100, 1/2 Ton P.U. Trucks for the Highway Dept., in the amount of \$7044.69. One 1973 Ford F 100, 1/2 Ton P.U. Truck for County Park in the amount of \$3613.48.

501

RESOLUTION:

Accepting bid of Forrest Cate Ford, Inc. for One Custom 500 1973 Ranch Wagon, Stock #871 for Highway Dept. in the amount of \$4,182.14.

503-A

RESOLUTION:

Accepting bid of Forrest Cate Ford, Inc. for One Custom 500 1973 Ranch Wagon, Stock #871 for Highway Dept. in the amount of \$4,183.14.

503-A

RESOLUTION:

Accepting bid of Mead School Products for 1-16 MM Sound Projector for County Wide Library, Singer #1170 in the amount of \$585.00.

504-A

RESOLUTION:

Accepting bid of Forrest Cate Ford, Inc. for three 1973 500-2 Dr. H.T., one for Sanitation Dept. in the amount of \$3704.52, and two for the Highway Dept., in the amount of \$7472.97.

503

RESOLUTION:

Accepting bid of Massengale House Wrecking Co. for Demolishing of The Lawyers Building, 611-613 Walnut St., in the amount of \$3850.00.

504

RESOLUTION:

Accepting bid of Southern Blow Pipe and Roofing Co. for Ten (10) Ton Air Conditioner For County Park in the amount of \$3,823.00.

505

RESOLUTION:

Accepting bid of T. H. Payne Co. for furnish Type W Movable Partitions, in Pecan Plastic covering for Elks Bldg. in the amount of \$15,327.00.

506

RESOLUTION:

Accepting bid of Motorola Communications and Electronics, Inc. for the 22 Mobile Units to operate on transmit frequency of 154.085 MHZ and One Table Top Base Station w/Microphone for Highway Dept., in the amount of \$15,875.00.

507

RESOLUTION:

Authority to accept offer of E. W. Gannon & wife, Dorothy S. Gannon to purchase Lot 21,

Martins Addition to Blk 61 Glass Farm, Ward 12, Reeves Tax #20-7-10, as shown in Plat Bk. 1, P. 40, in the Register's Office of Hamilton County, Tenn. in the amount of \$151.25. 509

RESOLUTION:

Authority to accept offer of Jas. A. Ball to purchase Lot n 63 1/3 ft. of G., Bl. 19, Ward 12, L. P. Campbell Subdivision of Glass Farm, Reeves Tax #12-33-21, as shown in Plat Bk. 3, P. 13, in the Register's Office of Hamilton Co., Tenn. in the Amount of \$400.00. 510

RESOLUTION:

Authority to accept offer of Jas. V. Barker & wife, Flora S. Barker to purchase Lot N45 of the S.90 of 41 & 42, Pursley Heirs Re-Sub, Reeves Tax #142-10-29, as shown in Plat Bk. 7, P. 13, in the Register's office of Hamilton Co., Tenn. in the amount of \$201.00. 511

RESOLUTION:

Authority to accept offer of Julius Clayton & wife, Nettie H. Clayton to purchase Lot 6, Bl. 1, Chamlee Heights, Reeves Tax No. 3246-5-27, as shown in Plat Bk. 10, P. 23 in the Register's Office of Hamilton Co., Tenn. in the amount of \$300.00; it being noted that this Resolution corrects a Resolution Adopted Jan. 17, 1973 wherein subject property was described inaccurately. 512

RESOLUTION:

Authority to accept bid of Frank Cox & Marion Parks to purchase Lot 32, Mankers Amended Sub of Bl. 38, 51, 52 of Glass Farm, Reeves Tax #13-9-22, as shown in Plat Bk. 4, P. 20, in the Register's Office of Hamilton Co., Tenn. in the Amount of \$600.00. 513

RESOLUTION:

Authority to accept offer of Jerry W. Evans & wife, Dorothy G. Evans; Paul C. Johnson & wife, Frances Johnson; Amos D. Croft & wife, Shelby J. Croft to purchase Lot S. 95 of 41, Ward 12, P.S. Griffith's Addition, Reeves Tax #9-7-7, as shown in Plat Bk. 3, P. 46, in the Register's Office of Hamilton Co., Tenn. in the Amount of \$50.00. 514

RESOLUTION:

Authority to accept offer of Carl L. Gibson to purchase Lot 10, J. J. Mankers Subdivision, Reeves Tax #13-5-24, as shown in Plat Bk. 2, P. 49, in the Register's Office of Hamilton Co., Tenn. in the amount of \$300.00. 515

RESOLUTION:

Authority to accept offer of Wesley Bonner & wife, Irene Bonner to Purchase Lot ALL 20, S 1/2 of 19, Ward 12, P.S. Griffith's-Sherman-Heights Reeves Tax #9-6-3, as shown in Pl. Bk. 4, P. 46, in the Register's Office of Hamilton Co., Tenn. in the amount of \$100.00. 516

RESOLUTION:

Authority to accept offer of Luther-Stokes & wife, Esther Lee Stokes to purchase Lot W5 of 8 (Reeves Tax #12-31-1) and W31 ft. of the E. 1/2 of 7 & 8 (Reeves Tax #12-31-2), Bl. 38, Andersons to E. Chatta. as shown in Pl. Bk. 9, P. 36, in the Register's Office of Hamilton Co., Tenn. in the Amount of \$400.00. 517

RESOLUTION:

Authority to accept offer of John W. Bradshaw & wife, Willie A. Bradshaw to purchase Lot S40 of A, Bl. 52, Ward 12, Werts Sub. of Glass Farm, Reeves Tax #13-4-12, as shown in Pl. Bk. 1, P. 15, in the Register's Office of Hamilton Co., Tenn. in the Amount of \$106.00. 518

RESOLUTION:

Authority to accept offer of Robert Coffman & Terry Lee Pelfrey to purchase Lot 5, Koblentz Circle Sub. of L.P. Campbell's Sub., Ward 12, Reeves Tax #12-33-11, as shown in Pl. Bk. 3, P. 13, in the Register's Office of Hamilton Co., Tenn. in the amt. of \$100.00. 519

RESOLUTION:

Authority to accept the offer of Frank Cox & Marion Parks to purchase Lot 4, Ward 12, Cagle S/D blk. 15, Anderson's Addition, Reeves Tax #12-21-3, as shown in Plat Bk. 4, P. 24, in the Register's Office of Hamilton Co., Tenn. in the amount of \$400.00. 520

RESOLUTION:

Authority to accept offer of Frank Cox & Marion Parks to purchase Lot W. 27 1/2 of the E. 119 1/2 of Lots 6, 7 & 8, Ward 12, Bl. 16, Anderson's Addition to E. Chatta., Reeves Tax #12-20-3, as shown in Pl. Bk. 9, P. 36, in the Register's Office of Hamilton Co., Tenn. in the amount of \$150.00. 521

74

August 1, 1973 (Con't.)

RESOLUTION:

Authority to Accept offer of Jewett P. Edwards & wife, wife, Ruth E. Edwards to purchase Lot 15, Bl. 70, Ward 12, Crafts Addition to Mission Ridge, Reeves Tax #20-11-28, as shown in Pl. Bk. 1, P. 15, in the Register's Office of Hamilton Co., Tenn. in the amount of \$530.00.

522

RESOLUTION:

Authority to accept offer of Carl L. Gibson to Purchase Lot 2, Ward 12, Hope St. Sub of Lot 1, Martins Addition, Reeves Tax #20-10-5, as shown in Plat Bk. 1, P. 40, in the Register's office of Hamilton Co., Tenn. in the amount of \$76.00.

523

RESOLUTION:

Authority to accept offer of Carl L. Gibson to purchase Lot 25, Ward 12, Hope St. Sub Amended Plat, Reeves Tax #20-7-14, as shown in Pl. Bk. 4, PP. 8 & 33, in the Register's Office of Hamilton Co., Tenn. in the amount of \$65.00.

524

RESOLUTION:

Authority to accept offer of Carl L. Gibson to purchase Lot 24, Hope St. Sub Amended Plat, Reeves Tax #20-7-13, as shown in Pl. Bk. 4, PP. 8 & 13, in the Register's Office of Hamilton Co., Tenn. in the Amount of \$65.00.

525

RESOLUTION:

Authority to accept offer of Carl L. Gibson to purchase Lot 22, Hope St. Sub Amended Pl., Ward 12, Reeves Tax #20-7-11, as shown in Pl. Bk. 4, PP 8 & 13, in the Register's Office of Hamilton Co., Tenn. in the Amount of \$65.00.

526

RESOLUTION:

Authority to Accept Offer of Carl L. Gibson to purchase Lot 23, Ward 12, Hope St. Sub Amended Plat, Reeves Tax #20-7-12, as shown in Plat Bk. 4, PP. 8 & 13, in the Register's Office of Hamilton Co., Tenn. in the amount of \$65.00.

527

RESOLUTION:

Authority to accept offer of Carl L. Gibson to purchase Lots 29 & 33, Bl. 61, Martins Sub. Blk. 61 Glass Farm, Reeves Tax #20-7-1 & #20-7-5, as shown in Pl. Bk. 1, P. 40, in the Register's Office of Hamilton Co., Tenn., in the amt. of \$130.00.

528

August 1, 1973 (Con't.)

RESOLUTION:

Authority to accept offer of Carl L. Gibson to purchase Lot 4, Ward 12, Martins Add. to Blk 61 Glass Farm, Reeves Tax #20-10-3, as shown in Plat Bk. 1, P. 40, in the Register's Office of Hamilton Co., Tenn. in the amount of \$121.00.

529

RESOLUTION:

Authority to accept offer of Carl L. Gibson to purchase Lot 28, Martins Sub. Blk 61 Glass Farm, Reeves Tax #20-7-17, as shown in Pl. Bk. 1, P. 40, in the Register's Office of Hamilton Co., Tenn. in the amount of \$130.00.

530

RESOLUTION:

Authority to accept offer of Carl L. Gibson to purchase Lot 21, Valley View Addition of Bl. 68 Glass Farm, Reeves Tax #20-16-11, as shown in Pl. Bk. 9, P. 18 or Plat Bk. 6, P. 58, in the Register's Office of Hamilton Co., Tenn. in the amount of \$103.00.

531

RESOLUTION:

Authority to accept offer of Sydney N. Hogsett & wife, Helen Hogsett to purchase Lots 1, 2, 3, 4 & 5 Mankers AMD Sub. of Blk. 38-51-52 Glass Farm, Ward 12, Reeves Tax #13-5-3 (Lot 1), #13-5-4; -5 (Lots 2 & 3), #13-5-6 (Lot 4), #13-5-7 (Lot 5), as shown in Pl. Bk. 4, P. 20, in the Register's Office of Hamilton Co., Tenn. in the amount of \$1,306.00.

532

RESOLUTION:

Authority to accept offer of Wm. T. Carroll & wife, Myrtle T. Carroll to purchase Lot 504, Bl. 41, Mission Ridge Land Co.'s Add., Reeves Tax #143-17-19, as shown in Pl. Bk. 2, P. 25, in the Register's Office of Hamilton Co., Tenn. in the Amount of \$400.00.

533

RESOLUTION:

Authority to accept offer of Gary Sims to purchase Tract 3 acres + Reeves Tax #1390-7-6, T. R. Parker Tract, Bounded on the SE Side by Mowbray Creek, on the NW by Property owned by Patterson heirs, Reeves Tax #1390-7-5; Bounded on the SW by Property owned by McKinley Green, Reeves Tax #1390-7-4 Fronting on Mowbray Pk. in the smount of \$402.99.

534

RESOLUTION:

Accepting bid of Nathan L. Roberts Co., Inc. for 1071

75

August 1, 1973 (Con't.)
square yards of Carpet in
the Courthouse Annex, Elks
Bldg. in the amount of
\$6901.50, for the El Dorado
Continuous Filament Nylon
Carpet. 536

RESOLUTION:
Rezoning from Urban Resi-
dential to Tourist Court &
Motel District a Tract of
Land Located on the E. line
of Crystal Caverns, S. of
Cummings Hwy. 537

RESOLUTION:
Rezoning from Agricultural
to Mobile Home District a
tract of land located on the
N. & S. Sides of Sue Drive
E. of Green Shanty Road. 539

RESOLUTION:
Rezoning from Agricultural
to Urban Residential Dis-
trict a Tract of land lo-
cated in the 11900 Blk. of Osage Dr
being on the S. Line of Osage
Dr., E. of Clift Mill Rd. 541

RESOLUTION:
To Declare Jane Lane &
Forest Ridge Road District
Roads. 543

August 15, 1973

RESOLUTION:
Rezoning from Agricultural
& Rural Residential Dis-
trict to Tourist Court &
Motel District a Tract
of land located at the SE
Intersection of Birmingham
Hwy., Also being U.S. 11,
& Cummings Road. 547

RESOLUTION:
Rezoning from Agricultural
to Apartment-Townhouse Dis-
trict a Tract of land lo-
cated on the N. Line of
Cummings Rd., Between
I-24 & Wauhatchie Pike. 548

RESOLUTION:
Rezoning from Agricultural
District to Wholesale &
Light Industry District a
Tract of land located on
the W. Line of Wauhatchie
Pk., N. & S. of Cummings
Rd. 549

RESOLUTION:
Authorizing the County
Judge to join in a deed of
correction for Road Right-
of-way on Dallas Hollow
Road with Frank B. Govan
& wife, Sherry Mc Govan. 551

RESOLUTION:
Awarding Bid for Fire,
Theft & Liability Insurance
to Caldwell & Associates,
Inc. Agents for Hartford
Insurance Co. on County
Vehicles in the amount of
\$20,132.00. 555

RESOLUTION:
Accepting bid of Motorola
Communications & Electronics,
Inc. for Six-Two-Way Mobile
Radios for Sheriff's Dept.
in the Amount of \$4,254.00. 556

August 15, 1973 (Con't.)

RESOLUTION:
To Declare Bobby Dale Lane
a District Road. 557

RESOLUTION:
To Declare Shady Fork Road,
Clearwood Road & Red Robin
Lane District Roads. 558
Sept. 5, 1973

RESOLUTION:
Rezoning from Agricultural
to R-1 Residential District
a tract of land located on
the W. line of Millard Rd.
N. of Ridge Trail Road. 561

RESOLUTION:
Rezoning from agricultural
to Urban Residential District
a tract of land located at
3798 Standifer Gap Rd., being
on the N. Line of Standifer
Gap Rd. 565

RESOLUTION:
Rezoning from agricultural
to Urban residential district
a tract of land located in
the 7600 Bl. of Gann Rd.,
Being on the S. line of Gann
Rd., opposite Pleasant Grove
Baptist Church. 567

RESOLUTION:
Rezoning from Rural Resi-
dential District to local
Business District a tract
of land located on the N. Line
of Hixson Pk. between Ridge
Trail Rd. & Hamby Rd. 569

RESOLUTION:
Rezoning from Agricultural
& Rural Residential District
to Local Business District
a tract of land located at
4818 Hixson Pk., being on
the E. line of Hixson Pk.,
some 600' south of the
Cloverleaf. 571

RESOLUTION:
Rezoning from Agricultural
to General Business District
a tract of land located at
the NE intersection of High-
way 153 & Gadd Rd. 573

RESOLUTION:
Rezoning from agricultural
district to urban residential
district a tract of land
located on the S. line of
Thatcher Rd., at the inter-
section of Shady Grove Rd. 575

RESOLUTION:
Rezoning from Rural Resi-
dential to Local Business
District a tract of land
located at 7818 & 7820 Mid-
dle Valley Pk., being at the
SE Intersection of Middle
Valley Pk. & Colorado St. 577
(DENIED)

RESOLUTION:
To Designate County Owned
Property, formerly known as
the Elks Club Building, 123
E. 7th St., Chatta., Tenn.
as a part of the Hamilton
County Court House Pursuant
to T.E.A. 5-701 et seq. to
be known as the Court House
Annex. 579

RESOLUTION: Accepting the proposal dated June 19, 1973, of Barrow-Agee Laboratories, Inc., 2105 S. Greenwood Ave., Chattanooga, Tenn. 37404, to do the Caisson Inspection, Concrete & Soil Testing & Testing of Concrete Masonry Units for a sum not to exceed \$15,500.00 in the construction of the new Hamilton County Court & Jail Building.	580	RESOLUTION: Accepting bid of Jacobs Wholesale Paper Co. for 1200 cases #232- 9½" x 9 ¼" Selfold Towels, \$3.85 Case, in the amount of \$4620.00, etc.	599
RESOLUTION: Accepting bid of Forrest Cate Ford, Inc. for one 1973 Custom 500 Police Car, stock #17456-00 in the amt. of \$3997.05, and one 1973 Custom 500 Police Car, stock #17457-00 with trade of 1971 Plymouth in the amount of \$3369.45 for Sheriff's Dept. Total \$7366.50.	581	RESOLUTION: Accepting Bid of Benton Oil Service for #2 Heating Oil for the School Term of 1973-74 delivered to Hamilton Co. Schools & the Chambliss Home in the amount of \$0.2060 per gallon.	600
RESOLUTION: To Cancel or set aside Resolution Adopted on July 18, 1973, entitled "Accepting the bid of Story Bros. Inc for one (1) Hydra-Mower as per attached bid dated July 9, 1973, in the sum of \$10,430.00".	582	RESOLUTION: To Amend the County General Fund by Adding: Miscellaneous Appropriations \$7:50.	601
RESOLUTION: Accepting the bid of Stowers Machinery Corporation dated July 10, 1973, for one Model HM-12 Rome Hydra-Mower for Mounting on Caterpillar Model 12 Motor Grader Serial No. 80C-935, as per attached bid of \$12,825.00 less \$600.00 because said machine has been used as a Demonstrator, being a total of \$12,255.00 to be paid for said machine.	583	RESOLUTION: Authority to Accept offer of Leroy James to Purchase Lot No. 9 Bounded as follows: Beginning on a stake corner to Lot no. 7; thence s 44-15 W 70 rods & etc.	603
RESOLUTION: To Declare Sonora Lane a District Road. September 19, 1973	585		
RESOLUTION: Authorizing the County Judge on behalf of the Hamilton County Council to enter into Attached Contract or Agreement with Chattanooga Area Regional Transportation Authority (CARTA).	589		
RESOLUTION: To Declare Dalton Lane, Bent Tree Court, Blackshear Court and Battleground Circle District Roads.	595		
RESOLUTION: To Declare Morris Lane A District Road.	596		
RESOLUTION: To Grant a Variance in Subdivision Regulations.	597		
RESOLUTION: To Grant a Variance in Subdivision Regulations.	598		

REZONING

January 3, 1973

REZONING:

Resolution-Rezoning from agricultural to mobile home district a tract of land located on the S. line of E. Brainerd Rd., E. of Ooltewah-Ringgold Rd.

3

REZONING:

Resolution-Rezoning from agricultural & rural residential district to local business district a tract of land located on the W. line of U.S. 27, N. of Boy Scout Rd.

5

REZONING:

Resolution-Rezoning from agricultural & rural residential district to Apartment-Townhouse district a tract of land located at the SW intersection of U.S. 27 & Old Dayton Pk., N. of Boy Scout Rd.

7

REZONING:

Resolution-Rezoning from agricultural to mobile home district a tract of land located on the W. side of Grasshopper Rd., S. of Bettis Rd.

9

REZONING:

Resolution-Rezoning from agricultural district to urban residential district a tract of land located on the W. side of Sandwitch Rd., SW of Southern Railway.

13

REZONING:

Resolution-Rezoning from agricultural to urban residential district a tract of land located on the S. line of Green Shanty Rd., & adjoining Stonehenge Sub. East.

15

REZONING:

Resolution-Rezoning from rural residential to Apartment-Townhouse district a tract of land located at 48-54 Murrell Rd., being on the N. Line of Murrell Rd., NW off James Blvd.

17

REZONING:

Resolution-Rezoning from agricultural to R-1 residential district a tract of land located on the S. line of Ramsey Rd., NE of Harrison Bay Road.

19

REZONING:

Resolution-Rezoning from agricultural to urban residential district a tract of land located on the N. side of Boy Scout Rd., E. of Moses Rd.

21

REZONING

February 7, 1973

REZONING:

Resolution-Rezoning from Agricultural District to General Business District a Tract of land located on the E. Line of Hwy. 153, S. of Gadd Rd.

75

REZONING:

Resolution-Rezoning from Agricultural-Rural-Residential District to Local Business District a tract of land Located at the SE-Intersection of E. Brainerd Rd. & Ooltewah-Ringgold Rd.

77

REZONING:

Resolution-Rezoning from Agricultural District to R-1 Residential District a Tract of Land Located at 7357 S. Dent Rd., Being on the W. side of S. Dent Rd., S. of Dent Acres.

79

REZONING:

Resolution-Rezoning from Agricultural-Rural-Residential District to Industrial District a tract of land located in the 4900 Bl. of Adams Rd., being on the E. line of Adams Rd., S. of Hixson Pk.

81

REZONING:

Resolution-Rezoning from Urban-Residential to Local Business District a Tract of Land Located on the S. side of Boy Scout Rd. between Sterling Park Subdivision & Middle Valley Rd.

83

February 21, 1973

REZONING:

Resolution-Rezoning from Agricultural District to R-1 Residential District A Tract of Land Located at the NW & SW Intersections of Hixson Pk. & Dallas-Lake Rd.

97

March 7, 1973

REZONING:

Resolution-Rezoning from Rural Residential District to Local Business District a Tract of Land Located 1 mile West of Ooltewah on the W. Line of Lee Hwy., U.S. 11, also called New Cleveland Pike.

147

REZONING:

Resolution-Rezoning from Rural Residential District to Local Business District a Tract of Land Located at 6123 Dayton Pk., being on the West line of Dayton Pk. North of Dowlen Road.

149

REZONING:

Resolution-Rezoning from Agricultural District to Local Business District a tract of land located on the West line Of State Access Road at the Ooltewah-Interchange of

28

March 7, 1973 (Con't.)

REZONING:

Resolution-Rezoning from Agricultural District to Local Business District a Tract of Land Located at the NW Intersection of Ely Road & DeLashmitt Road. 153
March 16, 1973

REZONING:

Resolution-Rezoning from Agricultural District to General-Business-District a tract of land located at the SW Intersection of Dallas Lake Road. 165
April 4, 1973

REZONING:

Resolution-Rezoning from Agricultural/Rural Residential-District-to-R-1 Residential District a Tract of Land Located in the 1300 blk. of Thrasher Pk., being on the S. Side of Thrasher Pk., E. of Gann Rd. 175
May 2, 1973

REZONING:

Resolution-Rezoning from Agricultural District to Rural Residential District a Tract of land located in the 9400 & 9500 Bl. of Fuller Road, being on the E. Line of Fuller Rd. & Extending E. to Sandidge Forest. 233

REZONING:

Resolution-Rezoning from Residential District to Local Business District a Tract of Land Located at 7712 Hixson Pk., being on the E. Side of Hixson Pk., Adjoining the M & R Garden Center on the North. 235

REZONING:

Resolution-Rezoning from Rural Residential to Local Business a Tract of Land Located at 5614 Dayton Blvd., being on the E. line of Dayton Blvd., 100' S. of Morgan Lane. 237
May 16, 1973

REZONING:

Resolution-Rezoning from Agricultural-Rural Residential District to Apartment-Townhouse District a Tract of Land Located on the West Line of Taft Highway, North of Timesville Road. 253
June 6, 1973

REZONING:

Resolution-Rezoning from Agricultural/Rural Residential District to Local Business District a Tract of Land Located at 1067 Graysville Rd., being on the West Side of Graysville Rd., S. of E. Brainerd Rd. 299

June 6, 1973 (Con't.)

REZONING:

Resolution-Rezoning from Agricultural District to General Business District A Tract of Land Located at the NW Intersection of Highway 153 & Gadd Rd. 301

REZONING:

Resolution-Rezoning from Agricultural to R-1 Residential District a Tract of Land Located at 9212 Fuller Rd., being S. of the S. Line of Fuller Rd. 303

REZONING:

Resolution-Rezoning from Agricultural District to R-1 Residential District a Tract of Land Located on the S. line of Pine Rdige Rd., 405' W. of Ooltewah-Ringgold Road. 305

REZONING:

Resolution-Rezoning from Agricultural to Mobile Home District a Tract of Land Located on the E. Line of U.S. 27, also Dayton Pike, S. of Retro-Hughes Road. 307
(DENIED)

REZONING:

Resolution-Rezoning from Rural Residential District to Agricultural District a Tract of Land Located in the 7600-Bl. of U.S. 27, also called Dayton Pk., being at the SW Intersection of U.S. 27, and Jackson Road. 309
July 18, 1973

REZONING:

Resolution-Rezoning from Urban Residential District to Local Business District a tract of land located at 4915 & 4917 Hixson Pk. being between the W. Line of the R-O-W of Hixson Pk. Cloverleaf & Cloverdale Estates. 445

REZONING:

Resolution-Rezoning from Agricultural to R-1 Residential district a tract of land located in the 7700 Bl. of Gann Rd., being on the N. Line of Gann Rd., adjoining Greenway Village on the West. 447

REZONING:

Resolution-Rezoning from Agricultural District to R-1 Residential District a tract of land located W. of Banks Rd., on both the E. & W. Lines of Julian Ridge Road. 449

REZONING:

Resolution-Rezoning from Rural Residential District to Local Business District a tract of land located at 6714 Hixson Pk. being on the E. Line of Hixson Pk., N. of Boy Scout Road. 451

REZONING:

Resolution-Rezoning from

REZONING

July 18, 1973 (Con't.)

REZONING (CON'T.)

Rural Residential-Agricultural District to Local Business District-a tract of land located at 6214 Hixson Pk., being on the E. Line of Hixson Pk. S. of Big Ridge Road.

453

REZONING:

Resolution-Rezoning from Agricultural to R-1 Residential-District-a tract of land located at 6500 Bl. of Fairview Rd., being on the W. & E. Lines of Fairview Rd., N. of Big Ridge Road.

454

REZONING:

Resolution-Rezoning from Rural Residential to Apartment-Townhouse District a tract of land located at 4505 Hixson Pk., being in rear of the Longhorn restaurant.

457

August 1, 1973

REZONING:

Resolution-Rezoning from Agricultural District to Urban Residential District a tract of land located on the S. Line of East Brainerd Rd., E. of Ooltewah-Ringgold Road.

487

REZONING:

Resolution-Rezoning from Agricultural to R-1 Residential District a tract of land located in the 1300 blk. of Thrasher Pike, being at the NE Corner of Thrasher Pike & Gann Rd.

489

REZONING:

Resolution-Rezoning from Agricultural to Rural Residential District a tract of land located on the N. line of Mowbray Rd., E. of Lewis Rd.

491

REZONING:

Resolution-Rezoning from Agricultural to Rural Residential District a Tract of land located in the 7500 Bl. of Dent Road, being on the W. Line of Dent Rd., S. of Gann Road.

493

REZONING:

Resolution-Rezoning from Urban Residential to Tourist Court & Motel District a tract of land located on the E. line of Crystal Caverns, S. of Cummings Hwy.

537

REZONING:

Resolution-Rezoning from Agricultural to Mobile Home District a tract of land located on the N. & S. Sides of Sue Dr., East of Green-Shanty Road.

539

REZONING:

Resolution-Rezoning from Agricultural to Urban

August 1, 1973 (Con't.)

Residential District a tract of land located in the 11900 blk. of Osage Dr. being on the S. line of Osage Dr., E. of Clift Mill Rd.

541

August 15, 1973

REZONING:

Resolution-Rezoning from Agricultural to Rural Residential District to Tourist Court & Motel District a Tract of land located at the SE Intersection of I-24 & Cummings Hwy.

547

REZONING:

Resolution-Rezoning from Agricultural to Apartment-Townhouse District a Tract of land located on the N. Line of Cummings Rd., Between I-24 & Wauhatchie Pike.

548

REZONING:

Resolution-Rezoning from Agricultural District to Wholesale & Light-Industry-District a tract of land located on the W. Line of Wauhatchie Pk., N. & S. of Cummings Rd.

549

Sept. 5, 1973

REZONING:

Resolution-Rezoning from Agricultural to R-1 Residential-district a tract of land located on the West line of Millard Rd. N. of Ridge Trail Rd.

561

REZONING:

Resolution-Rezoning from agricultural District to local Business District a Tract of land located on the E. line of Hixson Pk., north of Chickamauga Creek & adjoining Creeks Bend Golf Club.

563

REZONING:

Resolution-Rezoning from Agricultural to Urban Residential District a tract of land located at 3798 Standifer Gap Rd., being on the N. Line of Standifer Gap Rd.

565

REZONING:

Resolution-Rezoning from agricultural to Urban Residential District a tract of land located in the 7600 Bl. of Gann Road, being on the S. line of Gann Rd., opposite Pleasant Grove Baptist Church.

567

REZONING:

Resolution-Rezoning from Rural Residential District to Local Business District a tract of land located on the N. Line of Hixson Pk. between Ridge Trail Rd. & Hamby Rd.

569

REZONING:

Resolution-Rezoning from Agricultural & Rural Residential district to Local Business District a tract of land located at 4818 Hixson Pk., being on the E. Line of

Hixson Pk., some 600' S. of the Cloverleaf.

571

80

Sept. 5, 1973 (Con't.)

RESOLUTION: REZONING:

Rezoning from agricultural to General Business District

a tract of land located at the NE Intersection of Highway 153 & Gadd Rd.

573

REZONING:

Resolution-Rezoning from Agricultural-District to Urban Residential District

a tract of land located on the S. line of Thatcher Rd. at the intersection of Shady Grove Road.

575

REZONING:

Resolution-Rezoning from Rural-Residential to Local Business District a Tract

of land located at 7818 & 7820 Middle Valley Pike, being at the SE Intersection of Middle Valley Pk. & Colorado St. (DENIED)

577

REZONING:

January 17, 1973		March 7, 1973 (Con't.)	
SANITARY LANDFILL (MR. WHITE): Motion-to permit Mr. White & others (with the exception of any municipality) the use of the Sanitary Landfill on a trial basis, at the rate of 30-cents-per-cubic yard, until 2-15-73. (A Resolution will be presented at the next Council meeting concerning same).	38	SMITH, JAMES L. R.: Resolution-Rezoning from Rural Residential District to Local Business District a tract of land located at 6123 Dayton Pike, Being on the West-line-of-Dayton-Pike-N. of Dowlen Road.	149
SIMS, GARY: Resolution-Authority to accept offer of Gary Sims to purchase tract 3-acres, more or less, Reeves Tax #1390-7-6, T. R. Parker Tract, *** in the amount of \$402.99.	45	April 4, 1973 STABILIZATION ACT OF 1973 (PROPERTY TAX): Resolution-Recommending Support of the Property Tax Stabilization Act of 1973.	177
SPANN, J. S. & LUCILLE G.: Resolution-Authority to accept offer of J. S. Spann & wife, Lucille G. Spann to purchase S. 60 ft. of T. McCaleb Tr., Tr. being 60-x-365-ft., more or less, Reeves Tax #3173-2-1B in the amt. of \$281.49.	58	SANITARY LANDFILL CHARGE CHANGED: Motion-To approve Motion to Change the cost for the use of the County Sanitary Landfill to \$1.80 for Municipalities and \$1.20 for Private Operators.	188
SNOOPY LANE: Resolution-To declare a district road.	66	April 18, 1973 STONE LANE: Resolution-To Declare Stone Lane a District Road.	194
STRAGLAND, MR. BILL: Motion-to appoint Mr. Bill Stragland to the Hamilton County Board of Appeals. February 7, 1973	70	SHERIFF-H. Q. EVATT: Report for February, 1973 Report for March, 1973	211 215
SWIFT, CURTIS: Motion-That Mrs. Phillip Rhodes & Mr. Curtis Swift be appointed for a full term to the Juvenile Court Commission, effective Apr. 1, 1973. February 21, 1973	74	SUMMAR, ROBERT W.-CLK. & MASTER: Report for September, 1972 Report for October, 1972 Report for November, 1972 Report for December, 1972 Report for January, 1973 Report for February, 1973 Report for March, 1973	198 199 200 201 202 203 204
SCHWARTZ, R. A. & LAKESITE LAND COMPANY: Resolution-Rezoning from Agricultural District to R-1 Residential District a tract of land located at the NW & SW Intersections of Hixson Pk. & Dallas Lake Rd.	97	SANDERS, CLYDE M.-CRIM. CT. CLK.: Report for February, 1973 Report for March, 1973 STEWART MAPPING SERVICES, INC.: Resolution-Accepting Bid of Stewart Mapping Services, Inc., Princeton, N.J., & Authorizing the Assessor of Property to Enter into Attached Contract for services set out therein at a price of \$2.45 per unit. May 2, 1973	207 208 225
SHERIFF-H. Q. EVATT: Report for November, 1972 Report for January, 1973	112 116	STATE TRANSPORTATION DEPT. PROJECT: Resolution-Accepting Proposal of the Dept. of Transportation of the State of Tenn., Re: Project No. 33029-2205-04, Hamilton Co.	239
SANDERS, CLYDE M. -CRIM. CT. CLK.: Report for November, 1972 Report for December, 1972	141 142	SILVERDALE FACILITY RE-NAMED: Senate-Bill-#431, Chapter #39, Private Acts of 1973 approved and ratified. (BILL-NAMING-SILVERDALE FACILITY "HAMILTON COUNTY PENAL FARM")	243
SILVERDALE-REGIONAL-CORRECTIONAL FACILITY: Request of Mr. Mark Luttrell, Commissioner, Tenn. Dept. of Corrections, for a site at Silverdale to build a Regional Correctional Facility in Hamilton Co. (Statement).	144	SLIDE ON McCALLIE FERRY ROAD: Resolution-To Accept the Proposal of Thomas Bros. Construction Co. to correct slide on McCallie Ferry Rd. by building said road back to the original width and height for the sum of \$31,000.00.	247
SCHOOL STREET: Resolution-To Declare a District Road.	159		

85

May 16, 1973

SEDGEWOOD DRIVE:

SHADY HOLLOW LANE:
Resolution-To Declare
Quail Hollow Circle,
Willow Lawn Dr., Sedgewood
Dr., Shady Hollow Lane &
Hickory Hills Dr. District
Roads.

263

SCOTT, THOMAS-B., ET AL:

Resolution-Authority to
Accept Offer of Thos. B.
Scott, Jas. Paul McAlister
& Julian B. Bell to Pur-
chase Hope Street Sub. of
Lot 1 Martin's Addition,
Ward 12, Reeves Tax #20-10-6
as shown in Plat Bk. 1,
P. 40, in the Register's
Office of Hamilton County,
Tenn. in the Amount of
\$55.00.

287

SUTTON, ERNEST G. & JANE:

Resolution-Authority to
Accept offer of Ernest G.
Sutton & wife, Jane Sutton
to purchase Lots 10 & 11,
Bl. 3, Ward 12, Lanes New
Sub., Reeves Tax #36-7-3
& #36-7-4, as shown in
Plat Bk. 2, P. 48, in the
Register's Office of
Hamilton County, Tenn. in
the amount of \$110.00.

288

STEELE, HARVEY & ANNA RUTH:

Resolution-Authority to
accept offer of Harvey
Steele & wife, Anna Ruth
Steele to purchase Lot 1,
Bl. 5, Ward 11, Prices
New Sub of Part of Huddle
Farm, Reeves Tax #119-16-
16, as shown in Pl. Bk. 2,
P. 28, in the Register's
Office of Hamilton County,
Tenn. in the amount of
\$200.00.

296

SUPERVISOR OF FEDERAL & SPECIAL
PROJECTS:

Motion-That John William
(Bill) Fisher, III, be
hired as Federal & Special
Projects Supervisor for
the County at a salary of
\$12,000.00 per year,
which will come entirely
from Federal funds.

297

June 29, 1973

SURVEILLANCE SYSTEM FOR NEW JAIL:

Resolution-Accepting the
Bid of Jackson & Church
Electronics Co., Inc.,
436 S. Neiman Ave., Mel-
bourne, Fla. 32901 for
"Surveillance System" for
the Hamilton Co. Jail &
Courts Bldg. in the sum
of \$77,934.00.

367

SCHOOL FUND (GENERAL PURPOSE)

AMENDED:

Resolution-To Amend the Co.
General Purpose School Fund
by Adding the Following:
Various Federal & State
Programs \$583,503.80.

379

June 29, 1973

SCHOOL FUND P.L. 89.10:

Resolution-To Budget Funds
for the P.L. 89.10 Fund in
the Amount of \$400,448.00. 381

SHERIFF'S DEPT. CAR:

Resolution-Accepting bid of
Forrest-Cate-Ford, Inc. for
6 Custom, 500 Ford Cars
1973-4 door, 1 Ford Custom
500 Ranch Wagon per Specifi-
cations, for Sheriff's Dept.
in the amount of \$22,577.47. 389

SALARY OF COUNTY JUDGE (FISCAL AGENT):

Resolution-A Resolution Fix-
ing the Compensation of the
County Judge of Hamilton
County, Tenn., for his ser-
vices as Fiscal Agent of
Hamilton County, Tenn., in
addition to the Salary of
the County Judge fixed by
Statute. 401

July 11, 1973

SOUTHERN STEEL COMPANY:

Resolution-Accepting the bid
of Southern Steel Co., 4634
S. Presa St., P.O. Box 2021,
San Antonio, Texas 78297,
for "Jail Security Equipment"
for the Hamilton County Jail
& Courts Bldg., in the sum
of \$788,000.00. 406

ST. JOHNS LANE July 11, 1973 414

SHADOWOOD DRIVE: 415

SHADOW LANE: 415

STALLION LANE: 416

ST. LAWRENCE ROAD: 418

Resolutions-To-Declare Dis-
trict Roads.

July 18, 1973

SEQUOIA NUCLEAR PLANT (GIBRALTAR):

Statement-The Petition of
Gibraltar Investment Co. to
rezone from Agricultural Dis-
trict to Local Business Dis-
trict a tract of land locat-
ed on the N. line of Sequoia
Nuclear Plant Access Right
of Way between Old Lovell
Rd. & relocated Lovell Rd.
(Petition #71) has been
sent to the City of Soddy-
Daisy, since it has been
determined that this prop-
erty is in the City of
Soddy-Daisy. 422

STORY BROTHERS, INC.:

Resolution-Accepting the
Bid of Story Brothers, Inc.
for one (1) Hydra-mower as
per attached bid dated July
9, 1973 in the sum of
\$10,430.00. 473

Resolution-Accepting the
bid of Story Brothers, Inc.
for one (1) Diesel Powered
Backhoe with front end
Loader as per attached bid
dated July 9, 1973 in the
sum of \$16,882.75. 481

48

5

August 1, 1973

SHELTON, THOMAS G.:

Resolution-Rezoning from Agricultural to R-1 Residential District a Tract of land located in the 1300 Blk of Thrasher Pike, being at the NE corner of Thrasher pike & Gann Rd.

489

SOUTHERN BLOWPIPE AND ROOFING CO.:

Resolution-Accepting bid of Southern Blow Pipe and Roofing Co. for Ten (10) Ton Air Conditioner for County Park in the amount of \$3,823.00.

505

STOKES, LUTHER & ESTHER LEE:

Resolution-Authority to accept offer of Luther Stokes & wife, Esther Lee Stokes to purchase Lot W5 of 8 (Reeves Tax #12-31-1) and W31 feet of the East 1/2 of 7 & 8 (Reeves Tax #12-31-2), Bl. 38, Andersons to East Chattanooga, as shown in Plat Bk.9, P. 36, in the Register's Office of Hamilton County, Tenn. in the amount of \$400.00.

517

27

Resolution-Accepting bid of Ed Wright Chevrolet Co. for (1) 1973 Chevrolet, (1) Ton Cab & Chassis Truck for Sanitary Landfill in the amount of \$2911.44.

21

Resolution-Rezoning from Agricultural to urban residential district a tract of land located on the North side of Boy Scout Rd., E. of Moses Rd. SANITARY LANDFILL TRUCK:

11

Resolution-Closure of a street located on the E. side of Delashmitt Rd., 285' S. of Gadd Road. SUTTON, JOHN H., JR. Resolution-Rezoning from Agricultural to urban residential district a tract of land located on the North side of Boy Scout Rd., E. of Moses Rd. SANITARY LANDFILL TRUCK:

January 3, 1973
STRONG, CHARLES D., JR.:

August 1, 1973

Sept. 5, 1973 (Con't.)

SHERIFF'S DEPT. CAR:
Resolution-Accepting Bid of Forrest Cate Ford, Inc. for one 1973 four door Police Car (Police Package) in the sum of \$3,764.12 for the Sheriff's Dept.

497

SIMS, GARY:
Resolution-Authority to accept offer of Gary Sims to purchase Tract 3 Acres + Reeves Tax #1390-7-6, T.R. Parker Tract, Bounded on the SE Side by Mowbray Creek, on the NW by Property owned by Patterson Heirs, Reeves Tax #1390-7-5, Bounded on the SW by Property owned by McKinley Green, Reeves Tax #1390-7-4 Fronting on Mowbray Pike in the amount of \$402.99.

534

STAMEY, J. K. & HAZEL:
Resolution-Authorizing the County Judge to Join in a Deed of Correction for Road Right-of-way on Dallas Hollow Road with Frank B. Govan & wife, Sherry Mc Govan.

551

SHERIFF'S DEPT. RADIOS:
Resolution-Accepting bid of Motorola Communications & Electronics, Inc. for Six Two-way Mobile Radios for Sheriff's Dept. in the amount of \$4,254.00.

556

SHADY FORK ROAD:
Resolution-To Declare a District Road.
Sept. 5, 1973

558

STANDIFER-GAP-ROAD:
Resolution-Rezoning from Agricultural to Urban Residential District a tract of land located at 3798 Standifer Gap Rd., being on the N. line of Standifer Gap Rd.

565

SHERIFF'S CARS:
Resolution-Accepting bid of Forrest Cate Ford, Inc. for one 1973 custom 500 Police Car, stock #17456-00 in the amount of \$3997.05, and one 1973 custom 500 Police Car, stock #17457-00 with trade of 1971 Plymouth in the amount of \$3369.45 for Sheriff's Dept. Total \$7366.50.

581

STORY BROTHERS RESOLUTION CANCELLED:
Resolution-To Cancel or set aside Resolution Adopted on July 18, 1973, entitled, "Accepting the Bid of Story Brothers, Inc. for one (1) Hydra-Mower as per attached bid dated July 9, 1973, in the sum of \$10430.00."

582

STOWERS MACHINERY CORP.:
Resolution-Accepting the bid of Stowers Machinery Corp. dated July 10, 1973, for one Model HM-12 Rome Hydra-Mower for mounting on Caterpillar Model 12 Motor Grader Serial No. 80C-935, as per attached bid of \$12,825.00, less \$600.00 because said machine has been used as a Demonstrator, being a Total of \$12,255.00 to be paid for said machine.

583

SONORA LANE:
Resolution-To Declare Sonora Lane a District Road.
September 19, 1973

585

SHERIFF- H. Q. EVATT:
Report for April, 1973 635
Report for May, 1973 639
Report for June, 1973 643
Report for July, 1973 647

January 3, 1973

THOMAS, JAMES W., JR.:

Resolution-Rezoning from
agricultural to mobile
home district a tract of
land located on the S. line
of E. Brainerd Rd., E. of
Ooltewah-Ringgold Rd.

-3-

88

1

February 7, 1973

May 16, 1973 (Con't.)

<p>TELEPHONES IN GEORGETOWN: Judge Frost announced that the telephone subscribers in the Georgetown area have decided to remain under the jurisdiction of the Cleveland, Tenn. exchange instead of changing over to the Chattanooga, Tenn. area, due to the costs, etc.</p>		<p>and that the building commissioner has revoked the building permits; that action will be taken to move them if the owners do not. 252</p>
<p>February 21, 1973 TRUSTEE-W. R. NOBLES: Report for November, 1972 Report for December, 1972 Report for January, 1973 March 7, 1973</p>	<p>71 135 137 139</p>	<p>TENNESSEE DEPT. OF CORRECTIONS: Resolution-A Resolution calling for the County of Hamilton, Tenn., to assist the Tenn. Dept. of Corrections in developing a modern Correctional System for both County & State Prisoners. 255</p>
<p>TAYLOR ROAD: Resolution-To Declare a District Road. April 18, 1973</p>	<p>146</p>	<p>TAPP, CLEO & JERRY HAGAN: Resolution-Rezoning from Agricultural District to R-1 Residential District a Tract of Land Located on the South Line of Pine Ridge Road, 405' W. of Ooltewah-Ringgold Rd. 305 June 6, 1973</p>
<p>TRUSTEE-W. R. NOBLES: Report for February, 1973 Report for March, 1973 May 2, 1973</p>	<p>220 222</p>	<p>THOMAS, J. W.: Resolution-Rezoning from Rural Residential District to Agricultural District a Tract of Land Located in the 7600 Bl. of U.S. 27, also called Dayton Pk., being in the SW Intersection of U.S. 27, & Jackson Rd. 309 July 18, 1973</p>
<p>TAX RE-APPRAISAL: Statement.</p>	<p>231</p>	<p>THOMAS, CHARLES G., SR.: Motion-To delay until the Sept. 19, 1973 Council Meeting any action on Petition #63 to rezone from Agricultural to Apartment-Townhouse District a tract of land located W. of k 5353 & 5801 Old Dayton Pk., N. of S. Morgan Lane. 422</p>
<p>TROTTER, W. H. & JAS. D. LEE: Resolution-Rezoning from Agricultural District to Rural Residential District a tract of land located in the 9400 & 9500 Bl. of Fuller Rd., being on the E. Line of Fuller Rd. & extending E. to Sandidge Forest.</p>	<p>233</p>	<p>THOMAS, CHARLES G., SR.: Motion-To delay until the Sept. 19, 1973 Council Meeting any action on Petition #63 to rezone from Agricultural to Apartment-Townhouse District a tract of land located W. of k 5353 & 5801 Old Dayton Pk., N. of S. Morgan Lane. 422</p>
<p>TRANSPORTATION PROJECT (STATE): Resolution-Accepting Proposal of the Dept. of Transportation of the State of Tennessee, Re: Project No. 33029-2205-04, Hamilton County.</p>	<p>239</p>	<p>TITLE GUARANTY & TRUST CO.: Motion-To reject Resolution #81, petition to rezone from Agricultural to Local Business District a tract of land located in the 600 Bl. of Reeds Lake Road (No Second) 422 Motion-To delay for 60 days, or until the Sept. 19, 1973 Council Meeting any action on Petition #81 (Title Guaranty & Trust Co.) 422</p>
<p>THOMAS BROS. CONSTRUCTION CO.: Resolution-To accept the Proposal of Thomas Bros. Construction Co. to correct slide on McCallie Ferry Rd. by building said road back to the original width and Height for the sum of \$31,000.00.</p>	<p>247</p>	<p>TROTTER, JAMES W.: Resolution-Rezoning from Agricultural District to R-1 Residential District a tract of land located West of Banks Rd., on both the East & West Lines of Julian Ridge Road. 449</p>
<p>TITLE GUARANTY & TRUST CO.: Resolution-Authorizing the payment to the Title Guaranty & Trust Co. of \$469.00 for preparing the Title Guaranty of the Elks' Club Property at 123 East 7th Street.</p>	<p>249</p>	<p>TROTTER, JAMES W.: Resolution-Rezoning from Agricultural District to R-1 Residential District a tract of land located West of Banks Rd., on both the East & West Lines of Julian Ridge Road. 449</p>
<p>TRAILER PARK ON CLEARVIEW ROAD: Motion-To direct the County Attorney & Building Commissioner to report to the County Council at its next meeting complaints of an alleged Trailer Park on Clearview Rd. in East Brainerd. May 16, 1973</p>	<p>251</p>	<p>89</p>
<p>TRAILER PARK ON CLEARVIEW ROAD: The Co. Attorney, Mr. James Turner, reported that legal action is being taken against a trailer park that is allegedly located illegally on Clearview Rd. in East Brainerd. He stated that the property owners have not applied to the Planning Commission for operation of a trailer park.</p>		

TWIN CREEK SUBDIVISION:	468
Resolution-To Grant a Variance in Subdivision Regulations.	
TRUSTEES FOR NURSING HOME:	
Motion-That Dr. Wayne Gilley & Mr. John Little be re-elected for another term on the Board of Trustees of the Hamilton County Nursing Home.	484
August 1, 1973	
THOMAS-SPINNING MILLS, INC.:	
Resolution-Authorizing the County Judge to make application to the Tenn. Dept. of Transportation for assistance in the construction of an Industrial Highway leading to the Thomas Spinning Mills, Inc., in Hamilton County, Tennessee.	495
September 19, 1973	
TITLE GUARANTY & TRUST CO.:	
Motion-To approve the withdrawal of Pet. #81 - Title Guaranty & Trust Co.- to rezone from Agricultural to Local Business District a tract of land located in the 600 Bl. of Reeds Lake Rd., West View Road.	587
THOMAS, CHARLES G., SR.:	
Motion-To rezone from Agricultural to Apartment-Townhouse District, a tract of land located W. of 5753 & 5801 Old Dayton Pk. N. of S. Morgan Lane.	587
Motion-To Deny Resolution #63-Chas. G. Thomas, Sr. The Motion died for lack of a second.	588
Motion-To delay any action on Resolution #63-Chas. G. Thomas-until the first meeting in Nov. (Nov. 7, 1973).	588
TRUSTEE: W. R. (BILL) NOBLES:	
Report for April, 1973	651
Report for May, 1973	653
Report for June, 1973	655
Report for July, 1973	657
Report for August, 1973	659

16



1

u

April 4, 1973

UNIFORMS FROM KLEENAMATIC, INC.:
Resolution-Accepting bid of
Kleenamatic, Inc. for Uni-
forms for 48 employees, etc.
May 16, 1973

180

UNITED OIL EQUIPMENT CO., INC.:
Resolution-Accepting the Bid
of United Oil Equipment Co.,
Inc. to supply a 12,000-
Gallon Tank at a Cost of
\$1,290.00.
June 6, 1973

257

UNENCUMBERED BALANCES:
Resolution-Authorize Trans-
fers of unencumbered
balances.
Sept. 5, 1973

330

UNDERWOOD, PATRICIA:
Resolution-Rezoning from
Agricultural to R-1 Resi-
dential District a Tract of
Land Located on the W. line
of Millard-Rd. N. of Ridge
Trail Rd.

561

9/2

93



n

February 7, 1973

VANDERGRIFF, JAMES R.:
Resolution-Rezoning from
Agricultural-Rural Residential
District to Industrial Dis-
trict a tract of land locat-
ed in the 4900 Bl. of Adams
Rd., being on the E. line of
Adams Rd., S. of Hixson Pk.
February 21, 1973

81

VESTA DRIVE & AN UNNAMED STREET:
Resolution-Closure of Streets
Located East of Taft Highway
North of Fairmount Road.
1. Vesta Drive, etc.
2. An Unnamed Street, etc.
May 2, 1973

95

VANN, NEAL:
Resolution-Rezoning from
Rural Residential District
to Local Business District
a Tract of land located
at 7712 Hixson Pk., being on
the E. side of Hixson-Pk.,
adjoining the M & R Garden
Center on the North.
July 18, 1973

235

VARIANCE IN SUBDIVISION REGULATIONS:

Resolution-To Grant a Variance
in Subdivision Regulations.
(Hamilton Point Subdivision)

467

Resolution-To Grant a Variance
in Subdivision Regulations.
(Twin Creek Subdivision)

468

Sept. 5, 1973

VICE-CHAIRMAN OF COUNCIL:

Motion-That Councilman Wilson
be named Vice-Chairman of the
Hamilton County Council to
replace Councilman Long.

586

September 19, 1973

VARIANCE IN SUBDIVISION REGULATIONS:

Resolution-To Grant a
Variance in Subdivision
Regulations (Gold Crest Dr.)

597

Resolution-To Grant a
variance in Subdivision
(Ridge Lake North Sub-
division).

598

January 3, 1973

WRIGHT (ED) CHEVROLET CO.:

Resolution-Accepting bid
of Ed Wright Chevrolet Co.
for (1) 1973 Chevrolet,
(1) Ton Cab & Chassis
Truck for Sanitary Land-
fill in the amount of
\$2911.44.

27

January 17, 1973	June 29, 1973
WRIGHT, JAMES O.: Motion-to confirm the appointment of Mr. Jas. O. Wright as a member of the Air Pollution Control Board. 38	WEST LAKESIDE CIRCLE: Resolution-To Declare West Lakeside Circle a District Road. 398 July 11, 1973
WHITE, MR. & OTHERS (SANITARY LANDFILL): Motion-to permit Mr. White & Others (with the exception of any municipality) the use of the Sanitary Landfill on a trial basis, at the rate of 30 cents per cubic yard, until Feb. 15, 1973. (A resolution will be presented at the next Council meeting concerning same). 38	WINGATE LANE: Resolution-To Declare District Road. 417 July 18, 1973
WILSON, DR. RICHARD: Motion-to pay to Dr. Richard Wilson the sum of \$1,050.00 (\$10.00 per hour) for work done relative to the re-apportionment case in Federal Court. 38	WILLIAMS, DONALD D.: Resolution-Rezoning from Agricultural to R-1 Residential District a tract of land located at 6500 bl. of Fairview Rd., being on the E. & W. Lines of Fairview Road N. of Big Ridge Rd. 454
WENDY CIRCLE: Resolution-To declare a district road. 67 March 7, 1973	WILSON-WEESNER-WILKINSON CO., INC.: Resolution-Accepting the bid of Wilson-Weesner-Wilkinson Co., Inc. for one (1) Bituminous Distributor with Hydrostatic Transmission Pump Drive as per attached bid dated July 9, 1973 in the sum of \$16,775.00. 475 Resolution-Accepting the bid of Wilson-Weesner-Wilkinson Co., Inc. for one (1) Self-Propelled Rotary Road Broom as per attached bid dated July 9, 1973 in the sum of \$7,747.00. 478 Sept. 5, 1973
WHITE OAK LANE: Resolution-To Declare a District Road. 159 April 4, 1973	WATT, AVERY P.: Resolution-Rezoning from Agricultural District to local business district a tract of land located on the E. line of Hixson pk., N. of Chickamauga Creek & Adjoining Creeks Bend Gold Club. 563
WILLIAMSON, JAMES G., TRUSTEE: Resolution-Authority to accept offer of Jas. G. Williamson, Trustee, to purchase Lot 11, Bl. W, Soddy Sub., Reeves Tax #1340-2-4; etc. in the amount of \$400.00. 181	WILSON, COUNCILMAN NAMED V-CHR.: Motion-That Councilman Wilson be named Vice-Chairman of the Hamilton County Council to replace Councilman Long. 586 September 19, 1973
WIDENING ROAD (CONDEMNATION): Motion-Authorizing Legal department to file condemnation proceedings for certain property at the intersection of Hixson Pike & Middle Valley Rd. if the State advises subject property is necessary for the widening of the road heretofore planned. 189 May 16, 1973	WITHDRAWAL OF PETITION #81: Motion-to approve the withdrawal of Petition #81 - Title Guaranty & Trust Co. to rezone from agricultural to Local Business District a tract of land located in the 600 Bl. of Reeds Lake Road, E. of West View Rd. 587
WILLOW LAWN DRIVE: Resolution-To Declare Quail Hollow Circle, Willow Lawn Dr., Sedgewood Dr., Shady Hollow Lane & Hickory Hills Dr. District Roads. 263 June 6, 1973	
WRIGHT, IMOGENE & OTHERS: Resolution-Rezoning from Agricultural to Mobile Home District a Tract of Land Located on the East Line of U.S. 27, also Dayton Pike, South of Retro-Hughes Road. (DENIED) 307	
WALTON, MARY BARRETT & JOHN H. BARRETT: Resolution-Authorizing the purchase of the Property at 611-613 Walnut St. from Jno. H. Barrett & Mary Barrett Walton for the sum of \$65,000.00. 325	

97

86



M

X



001



X

Y

June 29, 1973

YODER LANE:
Resolution-To Declare Yoder
Lane a District Road.

397

Z

March 7, 1973

ZONING REGULATIONS AMENDED:
Resolution-To Amend the
Hamilton County Zoning Reg-
ulations by adding a re-
quirement of Front Yards
greater than the Standard
Twenty-five (25) feet in
certain instances.

155

ZONING EASEMENT CHANGE:
Motion-To-refer-to-the
Chattanooga-Hamilton County
Planning Commission the
matter of changing zoning
laws pertaining to the changing
of the width of easements
from 12' to not less than
50'.

404

J A N U A R Y , T E R M 1 9 7 3

STATE OF TENNESSEE)

WEDNESDAY, JANUARY 3, 1973

COUNTY OF HAMILTON)

BE IT REMEMBERED, That on this the 3rd day of January, 1973, a Regular Meeting of the County Council was begun and held at the Court House in the City of Chattanooga, when the following proceedings were had, to-wit:

Present and presiding, the Honorable Chester L. Frost, Chairman.

The County Court Clerk called the Roll of the County Council and the following, constituting a Quorum, answered to their names: Councilman Long, Councilman Mayfield, Councilman Newell, Councilman Wilson and Judge Frost. Total present-5. Absent-0.

The Invocation was given by Reverend Charles Neal, Pastor of the United Methodist Church of Ft. Oglethorpe, Georgia, who was County Chaplain for the day.

ON MOTION of Councilman Mayfield, seconded by Councilman Wilson, to dispense with the reading of the Minutes of the previous meeting, treat same as read, approved, made a matter of record and filed. The foregoing Motion was unanimously Adopted by Acclamation. Total present-5. Absent-0.

The first part of the document discusses the general principles of the project, including the objectives and the scope of the work. It is followed by a detailed description of the methodology used, which involves a combination of theoretical analysis and practical application. The results of the study are presented in a clear and concise manner, highlighting the key findings and their implications. Finally, the document concludes with a summary of the work and a list of references.

The second part of the document provides a more in-depth look at the specific aspects of the project. It includes a series of diagrams and charts that illustrate the various components and their interactions. These visual aids are essential for understanding the complexity of the system and the relationships between different parts. The text accompanying these diagrams explains the underlying concepts and provides a step-by-step guide to the process.

In conclusion, this document serves as a comprehensive guide to the project, providing all the necessary information for a thorough understanding of the work. It is a valuable resource for anyone interested in the field and is intended to be both informative and accessible.

Jan 3- 1973
~~December 6, 1972~~

JANUARY TERM 1973

A RESOLUTION

~~delay 30 days~~

TITLE REZONING FROM AGRICULTURAL TO MOBILE HOME DISTRICT A TRACT OF LAND LOCATED ON THE SOUTH LINE OF EAST BRAINERD ROAD, EAST OF OOLTEWAH RINGGOLD ROAD. THIS TRACT BEGINS SOME 2430' EAST OF OOLTEWAH RINGGOLD ROAD, FRONTS 343' ON THE SOUTH LINE OF EAST BRAINERD ROAD AND EXTENDS SW, BETWEEN PARALLEL LINES, FOR 2640'.

Be it Resolved, by the County Council of Hamilton County, Tennessee, in Session Assembled:—

WHEREAS, James W. Thomas, Jr. and Others, petitioned The Chattanooga-Hamilton County Regional Planning Commission to rezone a tract of land located on the South line of East Brainerd Road, East of Ooltewah Ringgold Road, and said Planning Commission after hearing recommended that said petition be denied; and

WHEREAS, James W. Thomas, Jr. and Others requested that the County Council consider said petition and notice has been published in a newspaper in general circulation in Hamilton County that the County Council would hold a public hearing on December 6, 1972, concerning the passage of this Resolution as required by law, and such hearing having been held.

NOW, THEREFORE, BE IT RESOLVED, BY THE COUNTY COUNCIL OF HAMILTON COUNTY, TENNESSEE, IN SESSION ASSEMBLED: That the Zoning Resolution of Hamilton County be amended to rezone from Agricultural to Mobile Home District a tract of land located on the South line of East Brainerd Road, East of Ooltewah Ringgold Road. This tract begins some 2430' East of Ooltewah Ringgold Road, fronts 343' on the South line of East Brainerd Road and extends SW, between parallel lines, for 2640'.

BE IT FURTHER RESOLVED, that this Resolution take effect from and after its passage, the public welfare requiring it.

Bob Long
Member of the County Council

Action taken Rejected

J A N U A R Y T E R M 1 9 7 3

ON MOTION of Councilman Long, seconded by Councilman Wilson,
the foregoing Resolution was unanimously DENIED by Acclamation.
Total present-5. Absent-0.

W

JANUARY TERM 1973

A RESOLUTION

TITLE - REZONING FROM AGRICULTURAL AND RURAL RESIDENTIAL DISTRICT TO LOCAL BUSINESS DISTRICT A TRACT OF LAND LOCATED ON THE WEST LINE OF U.S. 27, NORTH OF BOY SCOUT ROAD. BEGINNING AT A POINT SAID POINT BEING LOCATED AT THE SE CORNER OF TRACT; THENCE ALONG STATE ROUTE 29 NORTH ONE (1) DEGREE FORTY-SIX (46) MINUTES EAST ONE HUNDRED THIRTY-FIVE (135.0)'; THENCE NORTH EIGHTY-NINE (89) DEGREES FOURTEEN (14) MINUTES EAST THIRTY (30.0)'; THENCE NORTH ONE (1) DEGREE FORTY-SIX (46) MINUTES EAST ONE HUNDRED (100.0)'; THENCE NORTH FORTY-NINE (49) DEGREES FORTY-FIVE (45) MINUTES WEST ONE HUNDRED EIGHTY (180.0)'; THENCE SOUTH SEVENTY-FOUR (74) DEGREES ZERO (00) MINUTES WEST TWO HUNDRED TEN (210.0)'; THENCE NORTH EIGHTY-SEVEN (87) DEGREES ZERO (00) MINUTES WEST TWO HUNDRED THIRTY (230.0)', THENCE SOUTH SIXTY-SIX (66) DEGREES ZERO (00) MINUTES WEST FORTY-FIVE (45.0) FEET; THENCE SOUTH SIXTY-FOUR (64) DEGREES SEVEN (07) MINUTES EAST SEVEN HUNDRED (700.0) ' TO THE POINT OF BEGINNING.

BE IT RESOLVED, BY THE COUNTY COUNCIL OF HAMILTON COUNTY, TENNESSEE, IN SESSION ASSEMBLED: -

WHEREAS, Richard E. Carmack petitioned The Chattanooga-Hamilton County Regional Planning Commission to rezone a tract of land located on the West line of U. S. 27, North of Boy Scout Road, and said Planning Commission after hearing recommended that said petition be approved; and

WHEREAS, Richard E. Carmack requested that the County Council consider said petition and notice has been published in a newspaper in general circulation in Hamilton County that the County Council would hold a public hearing on January 3, 1973, concerning the passage of this Resolution as required by law, and such hearing having been held.

NOW, THEREFORE, BE IT RESOLVED, BY THE COUNTY COUNCIL OF HAMILTON COUNTY, TENNESSEE, IN SESSION ASSEMBLED: That the Zoning Resolution of Hamilton County be amended to rezone from Agricultural and Rural Residential District to Local Business District a tract of land located on the West line of U. S. 27, North of Boy Scout Road. Beginning at a point said point being located at the SE corner of tract; thence along State Route 29 North one (1) degree forty-six (46) minutes East one hundred thirty-five (135.0) feet; thence North eighty-nine (89) degrees fourteen (14) minutes East thirty (30.0) feet; thence North one (1) degree forty-six (46) minutes East one hundred (100.0) feet; thence North forty-nine (49) degrees forty-five (45) minutes West one hundred eighty (180.0) feet; thence South seventy-four (74) degrees zero (00) minutes West two hundred ten (210.0) feet; thence North eighty-seven (87) degrees zero (00) minutes West two hundred thirty (230.0) feet, thence South sixty-six (66) degrees zero (00) minutes West forty-five (45.0) feet; thence South sixty-four (64) degrees seven (07) minutes East seven hundred (700.0) feet to the point of beginning.

BE IT FURTHER RESOLVED, that this Resolution take effect from and after its passage, the public welfare requiring it.

Action taken..... *Approved*

[Signature]
Member of the County Council

J A N A R Y T E R M 1 9 7 3

ON MOTION of Councilman Wilson, seconded by Councilman Newell, the foregoing Resolution was unanimously Adopted by Acclamation. Total present-5. Absent-0.

January 3, 1973

JANUARY TERM 1973

A RESOLUTION

TITLE - REZONING FROM AGRICULTURAL AND RURAL RESIDENTIAL DISTRICT TO APARTMENT-TOWNHOUSE DISTRICT A TRACT OF LAND LOCATED AT THE SW INTERSECTION OF U. S. 27 AND OLD DAYTON PIKE, NORTH OF BOY SCOUT ROAD. PARCEL 1 - BEGINNING AT A POINT IN THE NORTHWESTERN CORNER OF SAID TRACT SAID POINT BEING IN THE RIGHT-OF-WAY OF OLD DAYTON PIKE; THENCE NORTH FIFTY-SIX (56) DEGREES FORTY-ONE (41) MINUTES EAST FOUR HUNDRED FIVE (405.0) FEET; THENCE SOUTH FORTY-SIX (46) DEGREES FIFTY-SIX (56) MINUTES EAST THREE HUNDRED (300.0) FEET; THENCE SOUTH FORTY-SEVEN (47) DEGREES ZERO (00) MINUTES WEST FORTY (40.0) FEET; THENCE SOUTH SIXTY (60) DEGREES ZERO MINUTES WEST TWO HUNDRED FIFTY (250.0) FEET; THENCE NORTH SIXTY-FOUR (64) DEGREES SEVEN (07) MINUTES WEST THREE HUNDRED FORTY-FIVE (345.0) FEET TO POINT OF BEGINNING. PARCEL 2 - BEGINNING AT A POINT SAID POINT BEING LOCATED SEVEN HUNDRED SEVENTY-SIX (776.0) FEET FROM NW CORNER OF PROPERTY: THENCE NORTH FIFTY-FOUR (54) DEGREES FIFTY-TWO (52) MINUTES EAST THREE HUNDRED SEVENTY (370.0) FEET; THENCE SOUTH TWENTY-ONE (21) DEGREES ZERO (00) MINUTES WEST FOUR HUNDRED SIXTY (460.0) FEET, THENCE NORTH THIRTY-THREE (33) DEGREES THREE (03) MINUTE WEST TWO HUNDRED FIFTY (250.0) FEET TO POINT OF BEGINNING.

BE IT RESOLVED, BY THE COUNTY COUNCIL OF HAMILTON COUNTY, TENNESSEE, IN SESSION ASSEMBLED:--

WHEREAS, Richard E. Carmack petitioned The Chattanooga-Hamilton County Regional Planning Commission to rezone a tract of land located at the SW intersection of U. S. 27 and Old Dayton Pike, North of Boy Scout Road, and said Planning Commission after hearing recommended that said petition be approved; and

WHEREAS, Richard E. Carmack requested that the County Council consider said petition and notice has been published in a newspaper in general circulation in Hamilton County that the County Council would hold a public hearing at the Court House on January 3, 1973, concerning the passage of this Resolution as required by law, and such hearing having been held.

NOW, THEREFORE, BE IT RESOLVED, BY THE COUNTY COUNCIL OF HAMILTON COUNTY, TENNESSEE, IN SESSION ASSEMBLED: That the Zoning Resolution of Hamilton County be amended to rezone from Agricultural and Rural Residential District to Apartment-Townhouse District a tract of land located at the SW intersection of U. S. 27 and Old Dayton Pike, North of Boy Scout Road. Parcel 1 - Beginning at a point in the Northwestern corner of said tract said point being in the right-of-way of Old Dayton Pike; thence North fifty-six (56) degrees forty-one (41) minutes East four hundred five (405.0) feet; thence South forty-six (46) degrees fifty-six (56) minutes East three hundred (300.0) feet; thence South forty-seven (47) degrees zero (00) minutes West forty (40.0) feet; South sixty (60) degrees zero minutes West two hundred fifty (250.0) feet; thence North sixty-four (64) degrees seven (07) minutes West three hundred forty-five (345.0) feet to point of beginning. Parcel 2 - Beginning at a point said point being located seven hundred seventy-six (776.0) feet from NW corner of property; thence North fifty-four (54) degrees fifty-two (52) minutes East three hundred seventy (370.0) feet; thence South twenty-one (21) degrees zero (00) minutes West four hundred sixty (460.0) feet, thence North thirty-three (33) degrees three (03) minutes West two hundred fifty (250.0) feet to point of beginning.

BE IT FURTHER RESOLVED, that this Resolution take effect from and after its passage, the public welfare requiring it.

Luke Wilson
Member of the County Council

Action taken..... *Approved*

J A N U A R Y T E R M 1 9 7 3

ON MOTION of Councilman Wilson, seconded by Councilman Mayfield, the foregoing Resolution was unanimously Adopted by Acclamation. Total present-5. Absent-0.

January 3, 1973

J A N U A R Y T E R M 1 9 7 3

A RESOLUTION

TITLE REZONING FROM AGRICULTURAL TO MOBILE HOME DISTRICT A TRACT OF LAND LOCATED ON THE WEST SIDE OF GRASSHOPPER ROAD, SOUTH OF BETTIS ROAD. THIS TRACT BEGINS SOME 300' SE OF BETTIS ROAD, FRONTS 1721' ON THE SOUTH AND WEST LINES OF GRASSHOPPER ROAD AND EXTENDS NW 812.9', THENCE NE, ALONG THE LINE BETWEEN SECTION 6, RANGE 2, AND SECTION 1, RANGE 3, WEST OF THE BASIS LINE IN THE OCOEE DISTRICT, FOR 1316.7' TO ITS INTERSECTION WITH GRASSHOPPER ROAD.

Be it Resolved, by the County Council of Hamilton County, Tennessee, in Session Assembled:—

WHEREAS, Mr. Clyde Calfee petitioned The Chattanooga-Hamilton County Planning Commission to rezone a tract of land located on the West side of Grasshopper Road, South of Bettis Road, and said Planning Commission after hearing recommended that said petition be denied; and

WHEREAS, Mr. Clyde Calfee requested that the County Council consider said petition and notice has been published in a newspaper in general circulation in Hamilton County that the County Council would hold a public hearing on January 3, 1973, concerning the passage of this Resolution as required by law, and such hearing having been held.

NOW, THEREFORE, BE IT RESOLVED, BY THE COUNTY COUNCIL OF HAMILTON COUNTY, TENNESSEE, IN SESSION ASSEMBLED: That the Zoning Resolution of Hamilton County be amended to rezone from Agricultural to Mobile Home District a tract of land located on the West side of Grasshopper Road, South of Bettis Road. This tract begins some 300' SE of Bettis Road, fronts 1721' on the South and West lines of Grasshopper Road and extends NW 812.9', thence NE, along the line between Section 6, Range 2, and Section 1, Range 3, West of the basis line in the Ocoee District, for 1316.7' to its intersection with Grasshopper Road.

BE IT FURTHER RESOLVED, that this Resolution take effect from and after its passage, the public welfare requiring it.

Charles J. Brown
Member of the County Council

Action taken.....

Dismissed

J A N U A R Y T E R M 1 9 7 3

ON MOTION of Judge Frost, seconded by Councilman Wilson,
the foregoing Resolution was unanimously DISMISSED by Acclamation.
Total present-5. Absent-0.

January 3, 1973

J A N U A R Y T E R M 1 9 7 3

A RESOLUTION

TITLE CLOSURE OF A STREET LOCATED ON THE EAST SIDE OF DELASHMITT ROAD, 285' SOUTH OF GADD ROAD. PROPOSED ROAD, 50' WIDE, BEGINNING AT THE EAST LINE OF DELASHMITT ROAD AND EXTENDING EAST 130', BEING THAT PART BETWEEN LOTS 1 AND 2, FORD PLACE SUBDIVISION, REVISED, AS SHOWN BY PLAT OF RECORD IN PLAT BOOK 22, PAGE 84, REGISTER'S OFFICE, HAMILTON COUNTY, TENNESSEE.

Be it Resolved, by the County Council of Hamilton County, Tennessee, in Session Assembled:—

WHEREAS, Charles D. Strong, Jr. petitioned The Chattanooga-Hamilton County Regional Planning Commission to close a street located on the East side of Delashmitt Road, 285' South of Gadd Road, and said Planning Commission after hearing recommended that said petition be approved, subject to the approval of the County Engineer and all utility easements; and

WHEREAS, Charles D. Strong, Jr. requested that the County Council consider said petition and notice has been published in a newspaper in general circulation in Hamilton County that the County Council would hold a public hearing on January 3, 1973, concerning the passage of this Resolution as required by law, and such hearing having been held.

NOW, THEREFORE, BE IT RESOLVED, BY THE COUNTY COUNCIL OF HAMILTON COUNTY, TENNESSEE, IN SESSION ASSEMBLED: That the Zoning Resolution of Hamilton County be amended to close a street located on the East side of Delashmitt Road, 285' South of Gadd Road. Proposed road, 50' wide, beginning at the East line of Delashmitt Road and extending East 130', being that part between Lots 1 and 2, Ford Place Subdivision, Revised, as shown by Plat of Record in Plat Book 22, Page 84, Register's Office, Hamilton County, Tennessee.

BE IT FURTHER RESOLVED, that this Resolution take effect from and after its passage, the public welfare requiring it.

Lupe Wilson
Member of the County Council

Action taken *Approve*

J A N U A R Y T E R M 1 9 7 3

ON MOTION of Councilman Wilson, seconded by Councilman
Mayfield, the foregoing Resolution was unanimously Adopted by
Acclamation. Total present-5. Absent-0.

January 3, 1973

JANUARY TERM 1973

A RESOLUTION

TITLE REZONING FROM AGRICULTURAL DISTRICT TO URBAN RESIDENTIAL DISTRICT A TRACT OF LAND LOCATED ON THE WEST SIDE OF SANDSWITCH ROAD, SW OF SOUTHERN RAILWAY. THIS TRACT BEGINS 500' SOUTH OF SOUTHERN RAILWAY R-O-W, FRONTS 306' ON THE WEST SIDE OF SANDSWITCH ROAD AND EXTENDS NW 2005', THENCE NE 418', THENCE SE 1576', THENCE SW 112', THENCE SE 460' TO SANDSWITCH ROAD.

Be it Resolved, by the County Council of Hamilton County, Tennessee, in Session Assembled:—

WHEREAS, Dixon Construction Company, Inc. petitioned The Chattanooga-Hamilton County Regional Planning Commission to rezone a tract of land located on the West side of Sandswitch Road, SW of Southern Railway, and said Planning Commission after hearing recommended that said petition be approved, subject to good soils; and

WHEREAS, Dixon Construction Company, Inc. requested that the County Council consider said petition and notice has been published in a newspaper in general circulation in Hamilton County that the County Council would hold a public hearing on January 3, 1973, concerning the passage of this Resolution as required by law, and such hearing having been held.

NOW, THEREFORE, BE IT RESOLVED, BY THE COUNTY COUNCIL OF HAMILTON COUNTY, TENNESSEE, IN SESSION ASSEMBLED: That the Zoning Resolution of Hamilton County be amended to rezone from Agricultural to Urban Residential District a tract of land located on the West side of Sandswitch Road, SW of Southern Railway. This tract begins 500' South of Southern Railway R-O-W, fronts 306' on the West side of Sandswitch Road and extends NW 2005', thence NE 418', thence SE 1576', thence SW 112', thence SE 460' to Sandswitch Road.

BE IT FURTHER RESOLVED, that this Resolution take effect from and after its passage, the public welfare requiring it.

Bob Long
Member of the County Council

Action taken *Approve*

J A N U A R Y T E R M 1 9 7 3

ON MOTION of Councilman Long, seconded by Councilman Wilson, the foregoing Resolution was unanimously Adopted by Acclamation. Total present-5. Absent-0.

State of Tennessee }
Hamilton County

January 3, 1973

JANUARY TERM 1973

A RESOLUTION

REZONING FROM AGRICULTURAL TO URBAN RESIDENTIAL DISTRICT A TRACT OF LAND LOCATED ON THE SOUTH LINE OF GREEN SHANTY ROAD AND ADJOINING STONEHENGE SUB. ~~TRACT~~ EAST. THIS TRACT BEGINS SOME 1500' SE OF LEE HWY., FRONTS 60' ON THE SOUTH LINE OF GREEN SHANTY ROAD AND EXTENDS SW 394', THENCE SE 110', THENCE SE 220', THENCE SW 1581.5', THENCE NW 660' TO THE EAST LINE OF STONEHENGE SUB., THENCE NE, ALONG THE REAR LOT LINES OF SAID SUBDIVISION FOR 1300' THENCE NW, ALONG THE REAR LOT LINES OF SAID SUBDIVISION FOR 1300', THENCE NW, ALONG THE NORTH LINE OF LOT 69, FOR 160', THENCE NE 560', THENCE SE 310' THENCE NE 200' TO GREEN SHANTY ROAD.

Be it Resolved, by the County Council of Hamilton County, Tennessee, in Session Assembled:—

WHEREAS, Carl Clift, Jr. petitioned The Chattanooga-Hamilton County Regional Planning Commission to rezone a tract of land located on the South line of Green Shanty Road and adjoining Stonehenge Subdivision on the East, and said Planning Commission after hearing recommended that said petition be approved, subject to good soils; and

WHEREAS, Carl Clift, Jr. requested that the County Council consider said petition and notice has been published in a newspaper in general circulation in Hamilton County that the County Council would hold a public hearing on January 3, 1973, concerning the passage of this Resolution as required by law, and such hearing having been held.

NOW, THEREFORE, BE IT RESOLVED, BY THE COUNTY COUNCIL OF HAMILTON COUNTY, TENNESSEE, IN SESSION ASSEMBLED: That the Zoning Resolution of Hamilton County be amended to rezone from Agricultural to Urban Residential District a tract of land located on the South line of Green Shanty Road and adjoining Stonehenge Sub. on the East. This tract begins some 1500' SE of Lee Hwy, fronts 60' on the South line of Green Shanty Rd. and extends SW 394', thence SE 110', thence SE 220', thence SW 1581.5', thence NW 660' to the East line of Stonehenge Sub., thence NE, along the rear lot lines of said sub. for 1300', thence NW, along the rear lot lines of said sub. for 1300', thence NW, along the North line of Lot 69, for 160', thence NE 560', thence SE 310', thence NE 200' to Green Shanty Road.

BE IT FURTHER RESOLVED, that this Resolution take effect from and after its passage, the public welfare requiring it.

Bob Long
Member of the County Council

Action taken.....

Approved

J A N U A R Y T E R M 1 9 7 3

ON MOTION of Councilman Long, seconded by Councilman
Mayfield, the foregoing Resolution was unanimously Adopted by
Acclamation. Total present#5. Absent-0.

January 3, 1973

JANUARY TERM 1973

A RESOLUTION

TITLE REZONING FROM RURAL RESIDENTIAL TO APARTMENT-TOWNHOUSE DISTRICT A TRACT OF LAND LOCATED AT 48-54 MURRELL ROAD, BEING ON THE NORTH LINE OF MURRELL ROAD, NW OFF JAMES BLVD. THIS TRACT BEGINS 276' NW OF JAMES BLVD. FRONTS 413' ON THE NORTH LINE OF MURRELL ROAD AND EXTENDS NE 150.4', THENCE SE 413', THENCE SW 167.7' TO MURRELL ROAD, BEING LOTS 1 AND 2, OLDE PROVIDENCE SUBDIVISION AND A PART OF A TRACT KNOWN AS THE JONES PROPERTY.

Be it Resolved, by the County Council of Hamilton County, Tennessee, in Session Assembled:—

WHEREAS, Mrs. Joyce Hames and Others, petitioned The Chattanooga-Hamilton County Regional Planning Commission to rezone a tract of land located at 48-54 Murrell Road, being on the North line of Murrell Road, NW off James Blvd., and said Planning Commission after hearing recommended that said petition be denied; and

WHEREAS, Mrs. Joyce Hames and Others, requested that the County Council consider said petition and notice has been published in a newspaper in general circulation in Hamilton County that the County Council would hold a public hearing on January 3, 1973, concerning the passage of this Resolution as required by law, and such hearing having been held.

NOW, THEREFORE, BE IT RESOLVED, BY THE COUNTY COUNCIL OF HAMILTON COUNTY, TENNESSEE, IN SESSION ASSEMBLED: That the Zoning Resolution of Hamilton County be amended to rezone from Rural Residential District to Apartment-Townhouse District a tract of land located at 48-54 Murrell Road, being on the North line of Murrell Road, NW off James Boulevard. This tract begins 276' NW of James Blvd., fronts 413' on the North line of Murrell Road and extends NE 150.4', thence SE 413', thence SW 167.7' to Murrell Road, being Lots 1 and 2, Olde Providence Sub. and a part of a tract known as the Jones property.

BE IT FURTHER RESOLVED, that this Resolution take effect from and after its passage, the public welfare requiring it.

Frank Powell
Member of the County Council

Action taken **REJECTED**

J A N U A R Y T E R M 1 9 7 3

ON MOTION of Councilman Newell, seconded by Councilman Wilson, the foregoing Resolution was unanimously DENIED by Acclamation. Total present-5. Absent-0.

State of Tennessee }
Hamilton County

January 3, 1973

J A N U A R Y T E R M 1 9 7 3

A RESOLUTION

TITLE REZONING FROM AGRICULTURAL TO R-1 RESIDENTIAL DISTRICT A TRACT OF LAND LOCATED ON THE SOUTH LINE OF RAMSEY ROAD, NE OF HARRISON BAY ROAD. THIS TRACT BEGINS SOME 1830' NE OF HARRISON BAY ROAD, FRONTS 560' ON THE SOUTH LINE OF RAMSEY ROAD AND EXTENDS SW 416.7', THENCE SE 417.5', THENCE SW 530', THENCE WEST 640', THENCE NORTH 845' TO RAMSEY ROAD.

Be it Resolved, by the County Council of Hamilton County, Tennessee, in Session Assembled:—

WHEREAS, Cecil Mathis petitioned The Chattanooga-Hamilton County Regional Planning Commission to rezone a tract of land located on the South line of Ramsey Road, NE of Harrison Bay Road, and said Planning Commission after hearing recommended that said petition be approved, subject to good soils.

WHEREAS, Cecil Mathis requested that the County Council consider said petition and notice has been published in a newspaper in general circulation in Hamilton County that the County Council would hold a public hearing on January 3, 1973, concerning the passage of this Resolution as required by law, and such hearing having been held.

NOW, THEREFORE, BE IT RESOLVED, BY THE COUNTY COUNCIL OF HAMILTON COUNTY, TENNESSEE, IN SESSION ASSEMBLED: That the Zoning Resolution of Hamilton County be amended to rezone from Agricultural District to R-1 Residential District a tract of land located on the South line of Ramsey Road, NE of Harrison Bay Road. This tract begins some 1830' NE of Harrison Bay Road, fronts 560' on the South line of Ramsey Road and extends SW 416.7', thence SE 417.5', thence SW 530', thence West 640', thence North 845' to Ramsey Road.

BE IT FURTHER RESOLVED, that this Resolution take effect from and after its passage, the public welfare requiring it.

Bel Long

Member of the County Council

Action taken.....

APPROVED

J A N U A R Y T E R M 1 9 7 3

ON MOTION of Councilman Long, seconded by Councilman Newell, the foregoing Resolution was unanimously Adopted by Acclamation. Total present-5. Absent-0.

January 3, 1973

JANUARY TERM 1973

A RESOLUTION

REZONING FROM AGRICULTURAL TO URBAN RESIDENTIAL DISTRICT A TRACT OF LAND LOCATED ON THE NORTH SIDE OF BOY SCOUT ROAD, EAST OF MOSES ROAD. THIS TRACT BEGINS 90' EAST OF MOSES ROAD, FRONTS 576.2' TO A PROPOSED ROAD, THENCE SE, ALONG THE SOUTH LINE OF SAID ROAD, FOR 383.26' TO BOU SCOUT ROAD, FRONTS 664' ON THE NORTH LINE OF BOY SCOUT ROAD AND EXTENDS NORTH 913.8', THENCE WEST 1323', THENCE SW 1358.5', THENCE SW 647.5' TO BOY SCOUT ROAD, EXCLUDING THEREFROM A CEMETERY 175' x 100'.

Be it Resolved, by the County Council of Hamilton County, Tennessee, in Session Assembled:—

WHEREAS, John H. Sutton, Jr. petitioned The Chattanooga-Hamilton County Regional Planning Commission to rezone a tract of land located on the North side of Boy Scout Road, East of Moses Road, and said Planning Commission after hearing recommended that said petition be approved; and

WHEREAS, John H. Sutton, Jr. requested that the County Council consider said petition and notice has been published in a newspaper in general circulation in Hamilton County that the County Council would hold a public hearing on January 3, 1973, concerning the passage of this resolution as required by law, and such hearing having been held.

NOW, THEREFORE, BE IT RESOLVED, BY THE COUNTY COUNCIL OF HAMILTON COUNTY, TENNESSEE, IN SESSION ASSEMBLED: That the Zoning Resolution of Hamilton County be amended to rezone from Agricultural to Urban Residential District a tract of land located on the North side of Boy Scout Road, East of Moses Road. This tract begins 90' East of Moses Road, fronts 576.2' to a porposed road, thence SE, along the South line of said road, for 383.26' to Boy Scout Road, fronts 664' on the North line of Boy Scout Road and extends North 913.8', thence West 1323', thence SW 1358.5', thence SW 647.5' to Boy Scout Road, excluding therefrom a cemetery 175' x 100'.

BE IT FURTHER RESOLVED, that this Resolution take effect from and after its passage, the public welfare requiring it.

Bob Long
Member of the County Council

Action taken APPROVED R-1

J A N U A R Y T E R M 1 9 7 3

ON MOTION of Councilman Long, seconded by Councilman Wilson,
the foregoing Resolution was unanimously Adopted by Acclamation.
Total present-5. Absent-0.

A RESOLUTION

TITLE

AUTHORIZING PAYMENT OF \$3,103.96 INTO FEDERAL COURT IN THE CASE OF JOHN (JACK) MC DONALD, ET AL, VERSUS DAVID M. PACK, ET AL, BEING CIVIL ACTION NO. 6459, AS ATTORNEY FEES AND COSTS PURSUANT TO ORDER ENTERED BY JUDGE FRANK W. WILSON

Be it Resolved, by the County Council of Hamilton County, Tennessee, in Session Assembled:—

WHEREAS, Plaintiff in the above styled cause filed a petition to reapportion Hamilton County, and

WHEREAS, in due time an agreed order was entered in said case; and

WHEREAS, sometime thereafter Counsel for the Plaintiff in said case filed a motion for the Court to set a fee for services rendered, and in due course the Court entered an order allowing the Plaintiff's Attorney a fee of \$3,000.00 plus expenses of \$103.96, and ordered Hamilton County, Tennessee, to pay same.

NOW, THEREFORE BE IT RESOLVED BY THE HAMILTON COUNTY COUNCIL, that a check in the sum of \$3,103.96 be issued to the Clerk of the United States District Court for the Eastern District of Tennessee, Southern Division. Same to be paid out of County General Fund.

BE IT FURTHER RESOLVED, that this resolution take effect from and after its passage, the public welfare requiring it.

Walter J. Drost

Member of the County Council

Action taken.....

Approved

J A N U A R Y T E R M 1 9 7 3

ON MOTION of Judge Frost, seconded by Councilman Long, the foregoing Resolution was unanimously Adopted on a Roll Call vote, with the following members of the County Council being present and voting "Aye": Councilman Long, Councilman Mayfield, Councilman Newell, Councilman Wilson and Judge Frost. Total present-5. Absent-0.

J A N U A R Y T E R M 1 9 7 3

A RESOLUTION

TITLE TO AMEND THE COUNTY GENERAL FUND BUDGET BY ADDING THE FOLLOWING:
MISCELLANEOUS APPROPRIATIONS \$1,000.00.

Be it Resolved, by the County Council of Hamilton County, Tennessee, in Session Assembled:—

WHEREAS, the Clerk and Master has turned over to the Trustee \$1,000.00 due Jean Howell Lange, formerly Jean Howell Rohmer, as her share in the estate of Lillian Richard Howell; and

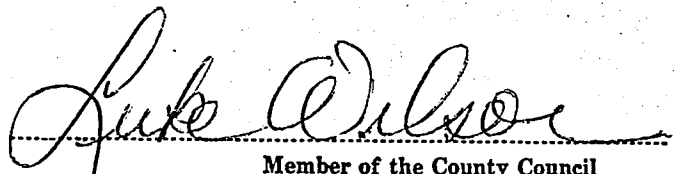
WHEREAS, Jean Howell Lange has now been located and has requested her share.

NOW, THEREFORE, BE IT RESOLVED, BY THE COUNTY COUNCIL OF HAMILTON COUNTY, TENNESSEE, IN SESSION ASSEMBLED: That the County General Fund budget be amended by adding: Miscellaneous Appropriations \$1,000.00.

BE IT FURTHER RESOLVED, that this Resolution take effect from and after its passage, the public welfare requiring it.

Action taken

Approved


Member of the County Council

J A N U A R Y T E R M 1 9 7 3

ON MOTION of Councilman Wilson, seconded by Councilman Long, the foregoing Resolution was unanimously Adopted on a Roll Call vote, with the following members of the County Council being present and voting "Aye": Councilman Long, Councilman Mayfield, Councilman Newell, Councilman Wilson and Judge Frost. Total present-5. Absent-0.

A RESOLUTION

TITLE Accepting bid of Ed Wright Chevrolet Co. for One (1) 1973 Chevrolet, One (1) Ton Cab and Chassis Truck for Sanitary Landfill in the amount of \$2911.44.

Be it Resolved, by the County Council of Hamilton County, Tennessee, in Session Assembled:—

WHEREAS, in response to public advertisement bids were received for the purchase of One (1) 1973 Chevrolet One(1) Ton Cab and Chassis Truck for Sanitary Landfill in the amount of \$2911.44.

WHEREAS, the bid of Ed Wright Chevrolet Co. was considered the lowest and best bid received.

NOW THEREFORE BE IT RESOLVED BY THE COUNTY COUNCIL OF HAMILTON COUNTY, TENNESSEE IN SESSION ASSEMBLED: That the Purchasing Agent is hereby authorized to accept the bid of Ed Wright Chevrolet Co.

Same to be paid out of County General Fund.

BE IT FURTHER RESOLVED: That this resolution take effect from and after its passage, the public welfare requiring it.

received for the purchase of One (1) 1973 Chevrolet One (1) Ton Cab and Chassis Truck for Sanitary Landfill in the amount of \$2911.44.

Ed Wright Chevrolet Co. was considered the lowest and best bid received.

NOW THEREFORE BE IT RESOLVED BY THE COUNTY COUNCIL OF HAMILTON COUNTY, TENNESSEE IN SESSION ASSEMBLED: That the Purchasing Agent is hereby authorized to accept the bid of Ed Wright Chevrolet Co.

Same to be paid out of County General Fund.

BE IT FURTHER RESOLVED: That this resolution take effect from and after its passage, the public welfare requiring it.

from and after its passage, the public welfare requiring it.

Luke Wilson
Member of the County Council

Action taken Approved

J A N U A R Y T E R M 1 9 7 3

ON MOTION of Councilman Long, seconded by Councilman Wilson, the foregoing Resolution was unanimously Adopted on a Roll Call vote, with the following members of the County Council being present and voting "Aye": Councilman Long, Councilman Mayfield, Councilman Newell, Councilman Wilson and Judge Frost. Total present-5. Absent-0.

Action taken

Approved

Member of the County Council

[Signature]

BE IT FURTHER RESOLVED: That this resolution take effect from and after its passage, the public welfare requiring it.

Same to be paid out of County General Fund.

Allison Motor and Equipment Co.

Purchasing Agent is hereby authorized to accept the bid of

HAMILTON COUNTY, TENNESSEE IN SESSION ASSEMBLED: That the

NOW THEREFORE BE IT RESOLVED BY THE COUNTY COUNCIL OF

considered the best bid received.

WHEREAS, the bid of Allison Motor & Equipment Co. was

amount of \$3879.00.

wheel Base Truck, model TG 31305 for the Highway Dept., in the

received for the purchase of one (1) new 1973 GMC 1-Ton Van Long

WHEREAS, in response to public advertisement bids were

Assembled:—

Be it Resolved, by the County Council of Hamilton County, Tennessee, in Session

Accepting bid of Allison Motor & Equipment Co. for one (1) new 1973 GMC 1-Ton Van, long wheel base, Model TG 31305, Truck for the Highway Dept., No Trade-Ins., in the amount of \$3879.00.

TITLE

A RESOLUTION

JANUARY TERM 1973

January 2, 1973

Hamilton County

City of Tennessee

(17)

[Handwritten mark]

J A N A R Y T E R M 1 9 7 3

ON MOTION of Councilman Wilson, seconded by Councilman Long, the foregoing Resolution was unanimously Adopted on a Roll Call vote, with the following members of the County Council being present and voting "Aye": Councilman Long, Councilman Mayfield, Councilman Newell, Councilman Wilson and Judge Frost. Total present-5. Absent-0.

J A N U A R Y T E R M 1 9 7 3

ON MOTION of Judge Frost, seconded by Councilman Wilson,
to accept with regret the resignation of Mr. Hudson R. Maddux
as Superintendent of the Courthouse Building. The foregoing
Motion was unanimously Adopted by Acclamation. Total present-5.
Absent-0.


* * * * *

105 Louisiana Avenue
Signal Mt., Tenn. 37377

(13)

January 3, 1973

Hon. County Judge Chester Frost
Hon. County Mgr. Dalton Roberts
Hon. Councilman Jack Mayfield
Hon. Councilman Frank Newell
Hon. Councilman Luke Wilson ✓
Hon. Councilman Bob Long



Gentlemen:

Please accept my resignation as Custodian of the Hamilton
County Court House, as of January 31, 1973, or as soon as
all of you get a replacement for me.

I wish to thank each and every one of you for the cooper-
ation I have received from the County Council. If I had
not had this cooperation from each of you, it would have
been impossible for me to have done the job. I have never
enjoyed any five years and seven months period in my life
as much as I have working for your group of fine men.

If I can ever be of any assistance to any one of you,
please call on me. I am as close as your telephone.

Thanks again for the happy working conditions.

Yours sincerely,

Hudson R. Maddux

HRM:11

J A N U A R Y T E R M 1 9 7 3

J A N U A R Y T E R M 1 9 7 3

BACK TAX PROPERTIES OWNED BY THE CITY OF CHATTANOOGA AND CLINTON COUNTY

Advertise on
Sealed bids will be received and publicly opened in the office of
the County Manager, 19:00 A.M. for the sale of the
below listed tax property:

<u>LEGAL DESCRIPTION</u>	<u>DESCRIPTION</u>	<u>MINIMUM PRICE</u>
Reeves Tax #20-10-6, Lot 1, Blk 61, Ward 12, Martin Sub. Glass Farm	40 x 70 tri	50.00
Reeves Tax #20-10-8, Lot 17, Blk 65-67, Wd. 12, Hope Sub Glass Farm	Carl Street 25 x 150	50.00
Reeves Tax #20-10-9, Lot 16, Wd 12, Hope St. Sub Amended Plat	Carl St. 25 x 150	50.00
Reeves Tax #20-10-10, Lot 15, Blk 65-67, Hope Sub Glass Farm	Carl St. 25x150	50.00
Reeves Tax #20-10-11, Lot 14, Ward 12, Hope Sub	Hope St. 30 x 90	50.00
Reeves Tax #20-10-13, Lot 12, Wd 12, Hope St. Sub Amended Plat	Hope St. 30 x 90	50.00
Reeves Tax #20-10-17, Lot 7, Ward 12, Martin Sub Blk 51	Hope St. 78 x 110 35 x 115	100.00
Reeves Tax #34-12-8, Lot W34 of 2, Peyers	Camden St.	100.00
Reeves Tax #36-1-7A, Lot 3, Ward 12, McGills Sub	Olive St.	300.00
Reeves Tax #36-7-3;-4, Lot 10 and 11, Lanes New Sub	Ocoee	100.00
Reeves Tax #36-9-1, Lot 12, Blk B, Newman Lane Sub	Cyrena Street	200.00
Reeves Tax #36-9-2, Lot 13 to 17, Blk B, Newman S/D.	Marshall	300.00
Reeves Tax #36-12-8A, Lot 11, Ward 12, Benton Sub	Camden St.	100.00
Reeves Tax #36B-8-8, Lot 44, Ward 20, Hillsboro Hts, #2	Agnes Ave. 60 x 135	300.00
Reeves Tax #36B-9-1, Lot 50 thru 53, Wd 20, Hillsboro Hts, #2	Agnes Ave	1,000.00
Reeves Tax 36G-5-10, Lot 33, Ward 21, Watts Sub	Cedar Lane 100 x 150	1,000.00
Reeves Tax #101-3-3, Lot 4, Blk 4, Ward 3, J. C. Stantons	Market St. (Building)	4,000.00
Reeves Tax #105-37-13, Lot 13, Blk 5, Anderson & Eckford	17th 43 x 145	300.00

LEGAL DESCRIPTION

-34-

DESCRIPTION

LEGAL DESCRIPTION	DESCRIPTION	MINIMUM PRICE
Reeves Tax #118-22-6, Lot 10, Wd 11, Fairfields	19th St. 44.3 x 126	500.00
Reeves Tax #119-17-12, Lot S5 of 7, Blk 5, Wd 11, Prices Sub	18th St. 42.8 x 102.2	100.00
Reeves Tax #119-19-9, Lot 22, Wd 14, J. R. Bennett's Sub of Blk 18 Huddle Farm	Ridgewood 50 x 120 50 x 147.3	350.00
Reeves Tax #119-19-10, Lot 21, Wd.14, J. R. Bennett S/D Huddle Farm	Owen (Ridgewood) 50 x 147.3 50 x 178.1	350.00
Reeves Tax #119-19-11;-12; -13, Lot 18,19,20, Wd 14, J.R.Bennett's	Owen Ave. 150 x 211	1,000.00
Reeves Tax #119-26-18, Lot E75 of 32, Wd 11, McCullough S/D of Blks 8 & 11	50x75	600.00
Reeves Tax #125-6-11, Lot 212, Wd 13, Foust Land Co.	E. 26th St. 50 x 135	600.00
Reeves Tax #126-12-9, Lot 9, Blk 1, Olmsteads S/D Summerfield	East 24th 40 x 102	800.00
Reeves Tax #126-14-22, Lot 14, Blk C, Hagans	7th Ave. 45 x 145	200.00
Reeves Tax #126-16-2, Lot 2, Blk 8, Ward 13, Edgewood	25th St. Place 50 x 125	600.00
Reeves Tax #141-30-4, Lot 42, Ward 13, Clifton Hills No. 1	Margaret 50 x 140	100.00
Reeves Tax #153-4-1, Lot 14, Ward 14, Carpenter Tract	Shadylawn Drive	100.00
Reeves Tax #166-7-17, Lot W $\frac{1}{2}$ of 20 and 32.5 of E $\frac{1}{2}$ of 21, Flegals S/D adjacent to Central Ave and Central of Ga. Railway	(Off Hamil Rd.) 95.5 x Irreg.	100.00
Reeves Tax #167-18-6, Lot 5, Blk 28, Ward 13, Blvd Park	E. 45th St. 45 x 140	100.00
Reeves Tax #167-21-1, Lot 11 and 12, Blk 27, Ward 13, Boulevard Park	E 45th St. 90 x 130	200.00
Reeves Tax #167-21-4, Lot 18 & 19, Block 27, Ward 13, Blvd. Park	E. 46th St. 90 x 150	200.00
Reeves Tax #167-21-6, Lot 1 and 2, Block 27, Ward 13, Blvd. Park	E. 46th St. 90 x 130	200.00
Reeves Tax #167-21-9, Lot 8, Blk 27, Ward 13, Blvd. Park	46th St. 45 x 130 45 x 130	100.00
Reeves Tax #167-22-1, Lot 11, Blk 19, Ward 13, Blvd. Park	14th Ave. 45 x 130	100.00
Reeves Tax #172-3-26, Lot 32, Blk 2, Ward 19, Arlington Plan	Central Ave. 50 x 140	100.00

<u>LEGAL DESCRIPTION</u>	<u>DESCRIPTION</u>	<u>MINIMUM PRICE</u>
Reeves Tax #172-3-27, Lot 33, Blk 2, Arlington Plan	Central Ave. 50 x 140	100.00
Reeves Tax #182-9-2, Lot 8, Blk 14, Arlington Plan	Lee Ave. 50 x 145	100.00

Lot dimensions listed are as shown on tax maps and are approximate.

No bid will be considered for less than the listed minimum price. All bids must be accompanied by certified or cashier's check for the full amount of the bid, payable to City of Chattanooga.

The City of Chattanooga and Hamilton County will execute a deed for the property sold. The City and County reserve the right to reject any or all bids and to waiver any formalities of the bidding procedure.

CITY OF CHATTANOOGA.....COUNTY OF HAMILTON, TENNESSEE

J A N U A R Y . . . T E R M 1 9 7 3

ON MOTION of Councilman Mayfield, seconded by Councilman Long, that the County Manager be instructed to advertise certain properties for sale for back taxes. The foregoing Motion was unanimously Adopted by Acclamation. Total present-5. Absent-0.

ON MOTION of Councilman Mayfield, seconded by Judge Frost, the Meeting was adjourned.



C H A I R M A N

J A N U A R Y T E R M 1 9 7 3

STATE OF TENNESSEE)

WEDNESDAY, JANUARY 17, 1973

COUNTY OF HAMILTON)

BE IT REMEMBERED, That on this the 17th day of January, 1973, a Regular Meeting of the County Council was begun and held at the Court House in the City of Chattanooga, when the following proceedings were had, to-wit:

Present and presiding, the Honorable Chester L. Frost,
Chairman.

The County Court Clerk called the Roll of the County Council and the following, constituting a Quorum, answered to their names: Councilman Long, Councilman Newell, Councilman Wilson and Judge Frost. Councilman Mayfield was absent. Total present-4. Absent-1.

The Invocation was given by Reverend Herman E. Callahan, Pastor of the Pleasant Grove Baptist Church of Hixson, who was County Chaplain for the day.

ON MOTION of Councilman Wilson, seconded by Councilman Long, to dispense with the reading of the Minutes of the previous meeting, treat same as read, approved, made a matter of record and filed. The foregoing Motion was unanimously Adopted by Acclamation. Total present-4. Absent-1.

J A N U A R Y T E R M 1 9 7 3

ON MOTION of Councilman Newell, seconded by Councilman Wilson, to confirm the appointment of Mr. James O. Wright as a member of the Air Pollution Control Board. The foregoing Motion was unanimously Adopted by Acclamation. Total present-4. Absent-1.

ON MOTION of Judge Frost, seconded by Councilman Wilson, to authorize the Legal Department to file condemnation suit to acquire possession of the Lawyers Building next door to the County Jail. The foregoing Motion was unanimously Adopted on a Roll Call vote, with the following members of the County Council being present and voting "Aye": Councilman Long, Councilman Newell, Councilman Wilson and Judge Frost. Councilman Mayfield was absent. Total present-4. Absent-1.

ON MOTION of Judge Frost, seconded by Councilman Wilson, to permit Mr. White and others (with the exception of any municipality) the use of the Sanitary Landfill on a trial basis, at the rate of thirty (30) cents per cubic yard, until February 15, 1973. (A Resolution will be presented at the next Council meeting concerning same). The foregoing Motion was unanimously Adopted by Acclamation. Total present-4. Absent-1.

ON MOTION of Judge Frost, seconded by Councilman Wilson, to pay to Dr. Richard Wilson the sum of \$1,050.00 (\$10.00 per hour) for work done relative to the reapportionment case in Federal Court. The foregoing Motion was unanimously Adopted on a Roll Call vote, with the following members of the County Council being present and voting "Aye": Councilman Long, Councilman Newell, Councilman Wilson and Judge Frost. Councilman Mayfield was absent. Total present-4. Absent-1.

A RESOLUTION

TITLE AUTHORITY TO ACCEPT OFFER OF W. F. BONNER AND WIFE, IRENE BONNER TO PURCHASE TRACT 1 ACRE, MORE OR LESS, IN THE ALLEN SHERMAN POE C.E. RY SUBDIVISION, REEVES TAX NO. 1580-4-11A, BOUNDED ON THE NE BY PROPERTY OWNED BY J. W. NASH, REEVES TAX NO. 1580-4-11; ON THE SE BY PROPERTY OWNED BY B. M. JOHNSON, REEVES TAX NO. 1580-4-12; ON THE SE BY PROPERTY OWNED BY ALVIN J. HIXSON, REEVES TAX #1550-4-9, IN THE AMOUNT OF \$110.00.

Be it Resolved, by the County Council of Hamilton County, Tennessee, in Session Assembled:—

WHEREAS, Tract 1 acre, more or less, in the Allen Sherman Poe C. E. Ry Subdivision, Reeves Tax No. 1580-4-11A, bounded on the NE by property owned by J. W. Nash, Reeves Tax No. 1580-4-11; on the SE by property owned by B. M. Johnson, Reeves Tax No. 1580-4-12; on the SE by property owned by Alvin J. Hixson, Reeves Tax #1550-4-9 was purchased by Hamilton County on account of unpaid taxes; and

WHEREAS, said property has been appraised at a value of \$100.00; and

WHEREAS, Hamilton County has received an offer of \$110.00 from

W. F. Bonner and wife, Irene Bonner.

NOW THEREFORE, BE IT RESOLVED, that the said offer of \$110.00

be approved and the County Judge be authorized to execute a quitclaim deed of conveyance in accordance with the terms of said offer, subject to the Redemption Laws of the State of Tennessee.

BE IT FURTHER RESOLVED, that the County Judge is authorized to proceed with the closing of the transaction and the collection of the consideration and after paying the state its share of the taxes, court costs and expenses of the sale, disburse the balance pro rata, based on the tax rate of Hamilton County.

BE IT FURTHER RESOLVED, that this Resolution take effect from and after its passage, the public welfare requiring it.

Bob Young
Member of the County Council

Action taken *Approved*

JANUARY TERM 1973
A RESOLUTION

TITLE AUTHORITY TO ACCEPT OFFER OF HOBIE BOWMAN AND RAYMOND BOWMAN AND JOHN H. GILL AND WIFE, PAT GILL, JOINT TENANTS WITH THE RIGHT OF SURVIVORSHIP TO PURCHASE TRACT BEARING REEVES TAX NO. 1240B-1-7 AND BOUNDED ON THE EAST BY PROPERTY OWNED BY HAMILTON COUNTY, TENN., REEVES TAX NO. 1240B-1-7A ON THE NORTH BY PROPERTY OWNED BY JESSIE JAMES AND CHARLES E. JAMES, REEVES TAX NO. 1240B-1-4, FRONTING ON RETRO HUGHES ROAD IN THE AMOUNT OF \$400.00.

Be it Resolved, by the County Council of Hamilton County, Tennessee, in Session Assembled:—

WHEREAS, Tract bearing Reeves Tax No. 1240B-1-7 and bounded on the East by property owned by Hamilton County, Tenn., Reeves Tax #1240B-1-7A; on the North by property owned by Jessie James and Charles E. James, Reeves Tax #1240B-1-4, fronting on Retro Hughes Road was purchased by Hamilton County on account of unpaid taxes; and

WHEREAS, said property has been appraised at a value of \$100.00; and

WHEREAS, Hamilton County has received an offer of \$400.00 from Hobie Bowman and Raymond Bowman and John H. Gill and wife, Pat Gill, joint tenants with the right of survivorship.

NOW THEREFORE, BE IT RESOLVED, that the said offer of \$400.00 be approved and the County Judge be authorized to execute a quitclaim deed of conveyance in accordance with the terms of said offer, subject to the Redemption Laws of the State of Tennessee.

BE IT FURTHER RESOLVED, that the County Judge is authorized to proceed with the closing of the transaction and the collection of the consideration and after paying the state its share of the taxes, court costs and expenses of the sale, disburse the balance pro rata, based on the tax rate of Hamilton County.

BE IT FURTHER RESOLVED, that this Resolution take effect from and after its passage, the public welfare requiring it.

Bob Long

Member of the County Council

Action taken

Approved

JANUARY TERM 1973

A RESOLUTION

TITLE AUTHORITY TO ACCEPT OFFER OF FRANCIS MORLIN MIKEL TO PURCHASE TRACT IN LEVI PATTERSON TRACT, 6 ACRES MORE OR LESS, REEVES TAX #1390-3-7, BOUND ON THE NORTH AND NE AND SE BY PROPERTY OWNED BY MAURICE J. SEWELL AND DORA S., REEVES TAX #1390-3-10; ON THE SW BY PROPERTY OWNED BY HOME SECURITY CORP., REEVES TAX #1390-3-8: ON THE NW BY PROPERTY OWNED BY FRANCIS M. MIKEL REEVES TAX #1390-3-9 IN THE AMOUNT OF \$420.00.

Be it Resolved, by the County Council of Hamilton County, Tennessee, in Session Assembled:—

WHEREAS, Tract in Levi Patterson Tract, 6 acres more or less, Reeves Tax #1390-3-7, bounded on the North and NE and SE by property owned by Maurice J. Sewell and Dora S., Reeves Tax #1390-3-10; on the SW by property owned by Home Security Corp., Reeves Tax #1390-3-8; on the NW by property owned by Francis M. Mikel, Reeves Tax #1390-3-9 was purchased by Hamilton County on account of unpaid taxes; and

WHEREAS, said property has been appraised at a value of \$400.00; and

WHEREAS, Hamilton County has received an offer of \$420.00 from Francis Morlin Mikel.

NOW THEREFORE, BE IT RESOLVED, that the said offer of \$420.00 be approved and the County Judge be authorized to execute a quitclaim deed of conveyance in accordance with the terms of said offer, subject to the Redemption Laws of the State of Tennessee.

BE IT FURTHER RESOLVED, that the County Judge is authorized to proceed with the closing of the transaction and the collection of the consideration and after paying the state its share of the taxes, court costs and expenses of the sale, disburse the balance pro rata, based on the tax rate of Hamilton County.

BE IT FURTHER RESOLVED, that this Resolution take effect from and after its passage, the public welfare requiring it.

Bob Long
Member of the County Council

Action taken *Approved*

January 17, 1973

J A N U A R Y T E R M 1 9 7 3

A RESOLUTION

TITLE AUTHORITY TO ACCEPT OFFER OF JOHN H. GILL AND WIFE, PAT GILL TO PURCHASE TRACT BEARING REEVES TAX #1240B-1-7A AND BOUNDED ON THE WEST AND NORTH BY PROPERTY OWNED BY HOBIE AND RAYMOND BOWMAN, REEVES TAX #1240B-1-7; ON THE EAST BY PROPERTY OWNED BY LESLIE HARVEY, REEVES TAX #1240B-1-8, FRONTING ON RETRO HUGHES ROAD IN THE AMOUNT OF \$100.00.

Be it Resolved, by the County Council of Hamilton County, Tennessee, in Session Assembled:—

WHEREAS, Tract bearing Reeves Tax #1240B-1-7A and bounded on the West and North by property owned by Hobie and Raymond Bowman, Reeves Tax #1240B-1-7; on the East by property owned by Leslie Harvey, Reeves Tax #1240B-1-8, fronting on Retro Hughes Road was purchased by Hamilton County on account of unpaid taxes; and

WHEREAS, said property has been appraised at a value of \$100.00; and

WHEREAS, Hamilton County has received an offer of \$100.00 from John H. Gill and wife, Pat Gill.

NOW THEREFORE, BE IT RESOLVED, that the said offer of \$100.00 be approved and the County Judge be authorized to execute a quitclaim deed of conveyance in accordance with the terms of said offer, subject to the Redemption Laws of the State of Tennessee.

BE IT FURTHER RESOLVED, that the County Judge is authorized to proceed with the closing of the transaction and the collection of the consideration and after paying the state its share of the taxes, court costs and expenses of the sale, disburse the balance pro rata, based on the tax rate of Hamilton County.

BE IT FURTHER RESOLVED, that this Resolution take effect from and after its passage, the public welfare requiring it.

Action taken

Approved

Bob Long

Member of the County Council

JANUARY TERM 1973

A RESOLUTION

TITLE AUTHORITY TO ACCEPT OFFER OF BOBBY G. JOHNSON AND BETTY RUTH JOHNSON TO PURCHASE TRACT 0.25 ACRE, MORE OR LESS, HUGHIE GOINS TRACT, REEVES TAX #1520C-9-5, BOUNDED ON THE NORTH AND EAST AND SE BY PROPERTY OWNED BY BETTY RUTH JOHNSON, REEVES TAX #1520C-9-3; ON THE SW BY PROPERTY OWNED BY BETTY RUTH JOHNSON, REEVES TAX #1520C-9-6 IN THE AMOUNT OF \$250.00.

Be it Resolved, by the County Council of Hamilton County, Tennessee, in Session Assembled:—

WHEREAS, Tract 0.25 acre, more or less, Hughie Goins Tract, Reeves Tax #1520C-9-5, bounded on the North and East and SE by property owned by Betty Ruth Johnson, Reeves Tax #1520C-9-3; on the SW by property owned by Betty Ruth Johnson, Reeves Tax #1520C-9-6 was purchased by Hamilton County on account of unpaid taxes; and

WHEREAS, said property has been appraised at a value of \$200.00; and

WHEREAS, Hamilton County has received an offer of \$250.00 from Bobby G. Johnson and Betty Ruth Johnson.

NOW THEREFORE, BE IT RESOLVED, that the said offer of \$250.00 be approved and the County Judge be authorized to execute a quitclaim deed of conveyance in accordance with the terms of said offer, subject to the Redemption Laws of the State of Tennessee.

BE IT FURTHER RESOLVED, that the County Judge is authorized to proceed with the closing of the transaction and the collection of the consideration and after paying the state its share of the taxes, court costs and expenses of the sale, disburse the balance pro rata, based on the tax rate of Hamilton County.

BE IT FURTHER RESOLVED, that this Resolution take effect from and after its passage, the public welfare requiring it.

Action taken.....

Approved

Bob Long

Member of the County Council

JANUARY TERM 1973

A RESOLUTION

TITLE AUTHORITY TO ACCEPT OFFER OF ROBERT K. PATTON AND WIFE, SUE B. PATTON TO PURCHASE PT. SW¼ OF SW¼ SEC. 10 TIS-R2, BEING 1 ACRE, MORE OR LESS, REEVES TAX NO. 3256-1-7 IN THE AMOUNT OF \$200.00.

Be it Resolved, by the County Council of Hamilton County, Tennessee, in Session Assembled:—

WHEREAS, Pt. SW¼ of SW¼ Sec. 10 TIS-R2, being 1 acre, more or less, Reeves Tax No. 3256-1-7 was purchased by Hamilton County on account of unpaid taxes; and

WHEREAS, said property has been appraised at a value of \$200.00; and

WHEREAS, Hamilton County has received an offer of \$200.00 from Robert K. Patton and wife, Sue B. Patton.

NOW THEREFORE, BE IT RESOLVED, that the said offer of \$200.00 be approved and the County Judge be authorized to execute a quitclaim deed of conveyance in accordance with the terms of said offer, subject to the Redemption Laws of the State of Tennessee.

BE IT FURTHER RESOLVED, that the County Judge is authorized to proceed with the closing of the transaction and the collection of the consideration and after paying the state its share of the taxes, court costs and expenses of the sale, disburse the balance pro rata, based on the tax rate of Hamilton County.

BE IT FURTHER RESOLVED, that this Resolution take effect from and after its passage, the public welfare requiring it.

Bob Long Member of the County Council

Action taken

Approved

JANUARY TERM 1973

A RESOLUTION

TITLE AUTHORITY TO ACCEPT OFFER OF GARY SIMS TO PURCHASE TRACT 3 ACRES, MORE OR LESS, REEVES TAX #1390-7-6, T. R. PARKER TRACT, BOUNDED ON THE S SIDE BY MOWBREY CREEK, ON THE NW BY PROPERTY OWNED BY W. M. GREEN, REEVE TAX #1390-7-5; BOUNDED ON THE SW BY PROPERTY OWNED BY MCKINLEY GREEN, REEVES TAX #1390-7-4, FRONTING ON MOWBRAY PIKE IN THE AMOUNT OF \$402.99.

Be it Resolved, by the County Council of Hamilton County, Tennessee, in Session Assembled:--

WHEREAS, Tract 3 acres, more or less, Reeves Tax #1390-7-6, T. R. Parker Tract, bounded on the SE side by Mowbrey Creek, on the NW by property owned by W. M. Green, Reeves Tax #1390-7-5; bounded on the SW by property owned by McKinley Green, Reeves Tax #1390-7-4, fronting on Mowbrey Pike was purchased by Hamilton County on account of unpaid taxes; and

WHEREAS, said property has been appraised at a value of \$300.00; and

WHEREAS, Hamilton County has received an offer of \$402.99 from Gary Sims.

NOW THEREFORE, BE IT RESOLVED, that the said offer of \$402.99 be approved and the County Judge be authorized to execute a quitclaim deed of conveyance in accordance with the terms of said offer, subject to the Redemption Laws of the State of Tennessee.

BE IT FURTHER RESOLVED, that the County Judge is authorized to proceed with the closing of the transaction and the collection of the consideration and after paying the state its share of the taxes, court costs and expenses of the sale, disburse the balance pro rata, based on the tax rate of Hamilton County.

BE IT FURTHER RESOLVED, that this Resolution take effect from and after its passage, the public welfare requiring it.

Bob Long Member of the County Council

Action taken Approved

A RESOLUTION

TITLE AUTHORITY TO ACCEPT OFFER OF HERMAN GRANT COMPANY, INC. TO PURCHASE LOT 12, BLOCK 32, ANDERSON MONTAGUE SUBDIVISION, BEING AN UNRECORDED SUB-DIVISION, REEVES TAX #3244-46-11 IN THE AMOUNT OF \$500.00.

Be it Resolved, by the County Council of Hamilton County, Tennessee, in Session Assembled:—

WHEREAS, Lot 12, Block 32, Anderson Montague Subdivision, being an unrecorded subdivision, Reeves Tax #3244-46-11 was purchased by Hamilton County on account of unpaid taxes; and

WHEREAS, said property has been appraised at a value of \$500.00; and

WHEREAS, Hamilton County has received an offer of \$500.00 from Herman Grant Company, Inc.

NOW THEREFORE, BE IT RESOLVED, that the said offer of \$500.00 be approved and the County Judge be authorized to execute a quitclaim deed of conveyance in accordance with the terms of said offer, subject to the Redemption Laws of the State of Tennessee.

BE IT FURTHER RESOLVED, that the County Judge is authorized to proceed with the closing of the transaction and the collection of the consideration and after paying the state its share of the taxes, court costs and expenses of the sale, disburse the balance pro rata, based on the tax rate of Hamilton County.

BE IT FURTHER RESOLVED, that this Resolution take effect from and after its passage, the public welfare requiring it.

Bob Long

Member of the County Council

Action taken *Approved*

[Redacted] [Redacted]

J A N U A R Y T E R M 1 9 7 3

A RESOLUTION

TITLE AUTHORITY TO ACCEPT OFFER OF R. E. HODGES AND WIFE, JUDITH T. HODG TO PURCHASE PART SW $\frac{1}{4}$ OF SW $\frac{1}{4}$ SEC. 29-T-4-R3, 0.96 ACRE, BEING 264 x 160 F MORE OR LESS, REEVES TAX #3195-2-5 IN THE AMOUNT OF \$313.00.

Be it Resolved, by the County Council of Hamilton County, Tennessee, in Session Assembled:—

WHEREAS, Part SW $\frac{1}{4}$ of SW $\frac{1}{4}$ Sec. 29-T-4-R3, 0.96 acre, being 264 x 160 feet, more or less, Reeves Tax #3195-2-5 was purchased by Hamilton County on account of unpaid taxes; and

WHEREAS, said property has been appraised at a value of \$300.00; and

WHEREAS, Hamilton County has received an offer of \$313.00 from R. E. Hodges and wife, Judith T. Hodges.

NOW THEREFORE, BE IT RESOLVED, that the said offer of \$313.00 be approved and the County Judge be authorized to execute a quitclaim deed of conveyance in accordance with the terms of said offer, subject to the Redemption Laws of the State of Tennessee.

BE IT FURTHER RESOLVED, that the County Judge is authorized to proceed with the closing of the transaction and the collection of the consideration and after paying the state its share of the taxes, court costs and expenses of the sale, disburse the balance pro rata, based on the tax rate of Hamilton County.

BE IT FURTHER RESOLVED, that this Resolution take effect from and after its passage, the public welfare requiring it.

Action taken.....

Approved

Bob Long

Member of the County Council

A RESOLUTION

TITLE AUTHORITY TO ACCEPT OFFER OF JULIUS CLAYTON AND WIFE, NETTIE H. CLAYTON TO PURCHASE LOT 1, BLOCK 6, CHAMLEE HEIGHTS, REEVES TAX NO. 3246-5-27, AS SHOWN IN PLAT BOOK 10, PAGE 23 IN THE REGISTER'S OFFICE OF HAMILTON COUNTY, TENNESSEE IN THE AMOUNT OF \$300.00.

Be it Resolved, by the County Council of Hamilton County, Tennessee, in Session Assembled:—

WHEREAS, Lot 1, Block 6, Chamlee Heights, Reeves Tax No. 3246-5-27, as shown in Plat Book 10, Page 23 in the Register's Office of Hamilton County, Tennessee was purchased by Hamilton County on account of unpaid taxes; and

WHEREAS, said property has been appraised at a value of \$300.00; and

WHEREAS, Hamilton County has received an offer of \$300.00 from Julius Clayton and wife, Nettie H. Clayton.

NOW THEREFORE, BE IT RESOLVED, that the said offer of \$300.00 be approved and the County Judge be authorized to execute a quitclaim deed of conveyance in accordance with the terms of said offer, subject to the Redemption Laws of the State of Tennessee.

BE IT FURTHER RESOLVED, that the County Judge is authorized to proceed with the closing of the transaction and the collection of the consideration and after paying the state its share of the taxes, court costs and expenses of the sale, disburse the balance pro rata, based on the tax rate of Hamilton County.

BE IT FURTHER RESOLVED, that this Resolution take effect from and after its passage, the public welfare requiring it.

Action taken

Approved

Bob Long
Member of the County Council

A RESOLUTION

TITLE AUTHORITY TO ACCEPT OFFER OF GEORGE W. GRIGGS TO PURCHASE PT. NE 1/4 OF SE 1/4 OF SEC. 34-T4-R3, REEVES TAX NO. 3129-2-1A IN THE AMOUNT OF \$155.3

Be it Resolved, by the County Council of Hamilton County, Tennessee, in Session Assembled:—

WHEREAS, Pt. NE 1/4 of SE 1/4 of Sec. 34-T4-R3, Reeves Tax No. 3129-2-1A was purchased by Hamilton County on account of unpaid taxes; and

WHEREAS, said property has been appraised at a value of \$100.00; and

WHEREAS, Hamilton County has received an offer of \$155.35 from George W. Griggs..

NOW THEREFORE, BE IT RESOLVED, that the said offer of \$155.35 be approved and the County Judge be authorized to execute a quitclaim deed of conveyance in accordance with the terms of said offer, subject to the Redemption Laws of the State of Tennessee.

BE IT FURTHER RESOLVED, that the County Judge is authorized to proceed with the closing of the transaction and the collection of the consideration and after paying the state its share of the taxes, court costs and expenses of the sale, disburse the balance pro rata, based on the tax rate of Hamilton County.

BE IT FURTHER RESOLVED, that this Resolution take effect from and after its passage, the public welfare requiring it.

Action taken

Approved

Bob Long Member of the County Council

A RESOLUTION

TITLE AUTHORITY TO ACCEPT OFFER OF JOHN H. GILL AND WIFE PAT H. GILL TO PURCHASE TRACT BEARING REEVES TAX #1240B-1-6 AND BOUNDED ON THE SE BY PROPERTY OWNED BY HAMILTON COUNTY, REEVES TAX #1240B-1-7; ON THE NORTH BY PROPERTY OWNED BY JESSIE JAMES AND CHARLES E. JAMES, REEVES TAX #1240B-1-4; BOUNDED ON THE EAST BY PROPERTY OWNED BY WILLIAM DUCKER, REEVES TAX #1240B-1-5A, FRONTING ON RETRO HUGHES ROAD IN THE AMOUNT OF \$100.00.

Be it Resolved, by the County Council of Hamilton County, Tennessee, in Session Assembled:—

WHEREAS, Tract bearing Reeves Tax #1240B-1-6 and bounded on the SE by property owned by Hamilton County, Reeves Tax #1240B-1-7; on the North by property owned by Jessie James and Charles E. James, Reeves Tax #1240B-1-4; bounded on the East by property owned by William Ducker, Reeves Tax #1240B-1-5A, fronting on Retro Hughes Road was purchased by Hamilton County on account of unpaid taxes; and

WHEREAS, said property has been appraised at a value of \$100.00; and

WHEREAS, Hamilton County has received an offer of \$100.00 from John H. Gill and wife, Pat H. Gill.

NOW THEREFORE, BE IT RESOLVED, that the said offer of \$100.00 be approved and the County Judge be authorized to execute a quitclaim deed of conveyance in accordance with the terms of said offer, subject to the Redemption Laws of the State of Tennessee.

BE IT FURTHER RESOLVED, that the County Judge is authorized to proceed with the closing of the transaction and the collection of the consideration and after paying the state its share of the taxes, court costs and expenses of the sale, disburse the balance pro rata, based on the tax rate of Hamilton County.

BE IT FURTHER RESOLVED, that this Resolution take effect from and after its passage, the public welfare requiring it.

Bob Long

Member of the County Council

Action taken

Approved

J A N U A R Y T E R M 1 9 7 3

A RESOLUTION

TITLE AUTHORITY TO ACCEPT OFFER OF W. O. GOOLSBY TO PURCHASE LOT 20, WOLFTEVER FISHING CLUB SUBDIVISION, REEVES TAX #3113-3-20, AS SHOWN IN PLAT BOOK 19, PAGE 9 IN THE REGISTER'S OFFICE OF HAMILTON COUNTY, TENNESSEE IN THE AMOUNT OF \$825.00.

Be it Resolved, by the County Council of Hamilton County, Tennessee, in Session Assembled:—

WHEREAS, Lot 20, Wolftever Fishing Club Subdivision, Reeves Tax No. 3113-3-20, as shown in Plat Book 19, Page 9 in the Register's Office of Hamilton County, Tennessee was purchased by Hamilton County on account of unpaid taxes; and

WHEREAS, said property has been appraised at a value of \$300.00; and

WHEREAS, Hamilton County has received an offer of \$825.00 from W. O. Goolsby.

NOW THEREFORE, BE IT RESOLVED, that the said offer of \$825.00 be approved and the County Judge be authorized to execute a quitclaim deed of conveyance in accordance with the terms of said offer, subject to the Redemption Laws of the State of Tennessee.

BE IT FURTHER RESOLVED, that the County Judge is authorized to proceed with the closing of the transaction and the collection of the consideration and after paying the state its share of the taxes, court costs and expenses of the sale, disburse the balance pro rata, based on the tax rate of Hamilton County.

BE IT FURTHER RESOLVED, that this Resolution take effect from and after its passage, the public welfare requiring it.

Action taken

*Approved**Bob Long*

Member of the County Council

J A N U A R Y T E R M 1 9 7 3

A RESOLUTION

TITLE AUTHORITY TO ACCEPT OFFER OF JOSIE LEE KING TO PURCHASE LOTS 8 AND 9, BLOCK S, WASHINGTON PARK SUBDIVISION, REEVES TAX #3249-2-11, AS SHOWN IN PLAT BOOK 14, PAGE 144 IN THE REGISTER'S OFFICE OF HAMILTON COUNTY, TENNESSEE IN THE AMOUNT OF \$710.00.

Be it Resolved, by the County Council of Hamilton County, Tennessee, in Session Assembled:—

WHEREAS, Lots 8 and 9, Block S, Washington Park Subdivision, Reeves Tax #3249-2-11, as shown in Plat Book 14, Page 144 in the Register's Office of Hamilton County, Tennessee was purchased by Hamilton County on account of unpaid taxes; and

WHEREAS, said property has been appraised at a value of \$400.00; and

WHEREAS, Hamilton County has received an offer of \$710.00 from Josie Lee King.

NOW THEREFORE, BE IT RESOLVED, that the said offer of \$710.00 be approved and the County Judge be authorized to execute a quitclaim deed of conveyance in accordance with the terms of said offer, subject to the Redemption Laws of the State of Tennessee.

BE IT FURTHER RESOLVED, that the County Judge is authorized to proceed with the closing of the transaction and the collection of the consideration and after paying the state its share of the taxes, court costs and expenses of the sale, disburse the balance pro rata, based on the tax rate of Hamilton County.

BE IT FURTHER RESOLVED, that this Resolution take effect from and after its passage, the public welfare requiring it.

Bob Long
.....
Member of the County Council

Action taken *Approved*



JANUARY TERM 1973

A RESOLUTION

TITLE AUTHORITY TO ACCEPT OFFER OF SAM GUFFEY AND WIFE, MARGARET TO PURCHASE LOT 24, BLOCK 2, CHAMLEE HEIGHTS SUBDIVISION, REEVES TAX NO. 3246-4-4 AS SHOWN IN PLAT BOOK 10, PAGE 23 IN THE REGISTER'S OFFICE HAMILTON COUNTY, TENNESSEE IN THE AMOUNT OF \$211.00.

Be it Resolved, by the County Council of Hamilton County, Tennessee, in Session Assembled:—

WHEREAS, Lot 24, Block 2, Chamlee Heights Subdivision, Reeves Tax No. 3246-4-4 as shown in Plat Book 10, Page 23 in the Register's Office of Hamilton County, Tennessee was purchased by Hamilton County on account of unpaid taxes; and

WHEREAS, said property has been appraised at a value of \$200.00; and

WHEREAS, Hamilton County has received an offer of \$211.00 from Sam Guffey and wife, Margaret.

NOW THEREFORE, BE IT RESOLVED, that the said offer of \$211.00 be approved and the County Judge be authorized to execute a quitclaim deed of conveyance in accordance with the terms of said offer, subject to the Redemption Laws of the State of Tennessee.

BE IT FURTHER RESOLVED, that the County Judge is authorized to proceed with the closing of the transaction and the collection of the consideration and after paying the state its share of the taxes, court costs and expenses of the sale, disburse the balance pro rata, based on the tax rate of Hamilton County.

BE IT FURTHER RESOLVED, that this Resolution take effect from and after its passage, the public welfare requiring it.

Action taken

Approved

Bob L.
Member of the County Council

A RESOLUTION

TITLE AUTHORITY TO ACCEPT OFFER OF JOE E. PRICE AND WIFE, BETTY H. PRICE TO PURCHASE LOT 24, DUPREE #1 SUBDIVISION, BEING AN UNRECORDED SUBDIVISION REEVES TAX #3270-2-13 IN THE AMOUNT OF \$200.00.

Be it Resolved, by the County Council of Hamilton County, Tennessee, in Session Assembled:—

WHEREAS, Lot 24, DuPree #1 Subdivision, being an unrecorded sub-division, Reeves Tax #3270-2-13 was purchased by Hamilton County on account of unpaid taxes; and

WHEREAS, said property has been appraised at a value of \$200.00; and

WHEREAS, Hamilton County has received an offer of \$200.00 from Joe E. Price and wife, Betty H. Price.

NOW THEREFORE, BE IT RESOLVED, that the said offer of \$200.00 be approved and the County Judge be authorized to execute a quitclaim deed of conveyance in accordance with the terms of said offer, subject to the Redemption Laws of the State of Tennessee.

BE IT FURTHER RESOLVED, that the County Judge is authorized to proceed with the closing of the transaction and the collection of the consideration and after paying the state its share of the taxes, court costs and expenses of the sale, disburse the balance pro rata, based on the tax rate of Hamilton County.

BE IT FURTHER RESOLVED, that this Resolution take effect from and after its passage, the public welfare requiring it.

Bob Long Member of the County Council

Action taken Approved

A RESOLUTION

TITLE AUTHORITY TO ACCEPT OFFER OF CARL T. MOORE AND WIFE, ROSIE P. MOORE AND MARY JOE M. COOK, JOINT TENANTS TO PURCHASE LOT 3, JOHN EVANS SUB. AND NATION ROAD 3L-SW¼ OF SEC. 17-T4-R2, McMAHAR ROAD AND FARMER ROAD, REEVES TAX NO. 3167-7-3 IN THE AMOUNT OF \$720.12.

Be it Resolved, by the County Council of Hamilton County, Tennessee, in Session Assembled:—

WHEREAS, Lot 3, John Evans Sub. and Nation Road 3L-SW¼ of Sec. 17-T4-R2, McMahaar Road and Farmer Road, Reeves Tax No. 3167-7-3 was purchased by Hamilton County on account of unpaid taxes; and

WHEREAS, said property has been appraised at a value of \$700.00; and

WHEREAS, Hamilton County has received an offer of \$720.12 from Carl T. Moore and wife, Rosie P. Moore and Mary Joe M. Cook, joint tenants.

NOW THEREFORE, BE IT RESOLVED, that the said offer of \$720.12 be approved and the County Judge be authorized to execute a quitclaim deed of conveyance in accordance with the terms of said offer, subject to the Redemption Laws of the State of Tennessee.

BE IT FURTHER RESOLVED, that the County Judge is authorized to proceed with the closing of the transaction and the collection of the consideration and after paying the state its share of the taxes, court costs and expenses of the sale, disburse the balance pro rata, based on the tax rate of Hamilton County.

BE IT FURTHER RESOLVED, that this Resolution take effect from and after its passage, the public welfare requiring it.

Action taken.....

Approved

Bob Long

Member of the County Council

A RESOLUTION

TITLE AUTHORITY TO ACCEPT OFFER OF HENRY LEE JOHNSON AND WIFE, ANITA B. JOHNSON TO PURCHASE LOT SOUTH SEVENTY (70) FEET OF LOT E, PADGETTS ORIGINAL TOWN OF OOLTEWAH SUBDIVISION, REEVES TAX NO. 3168-55-13 IN THE AMOUNT OF \$1,159.67.

Be it Resolved, by the County Council of Hamilton County, Tennessee, in Session Assembled:—

WHEREAS, Lot South seventy (70) feet of Lot E, Padgetts Original Town of Ooltewah Subdivision, Reeves Tax No. 3168-55-13 was purchased by Hamilton County on account of unpaid taxes; and

WHEREAS, said property has been appraised at a value of \$1,000.00; and

WHEREAS, Hamilton County has received an offer of \$1,159.67 from Henry Lee Johnson and wife, Anita B. Johnson.

NOW THEREFORE, BE IT RESOLVED, that the said offer of \$1,159.67 be approved and the County Judge be authorized to execute a quitclaim deed of conveyance in accordance with the terms of said offer, subject to the Redemption Laws of the State of Tennessee.

BE IT FURTHER RESOLVED, that the County Judge is authorized to proceed with the closing of the transaction and the collection of the consideration and after paying the state its share of the taxes, court costs and expenses of the sale, disburse the balance pro rata, based on the tax rate of Hamilton County.

BE IT FURTHER RESOLVED, that this Resolution take effect from and after its passage, the public welfare requiring it.

Action taken.....

Approved

Bob Long

Member of the County Council



A RESOLUTION

TITLE AUTHORITY TO ACCEPT OFFER OF WILLIAM A. FAIRBANKS AND WIFE, EVELYN FAIRBANKS TO PURCHASE LOT EAST ONE-HALF OF LOT FIVE (5), BEING 150 FEET BY 180 FEET, MORE OR LESS, REEVES TAX NO. 3168-66-2 IN THE AMOUNT OF \$606.00

Be it Resolved, by the County Council of Hamilton County, Tennessee, in Session Assembled:—

WHEREAS, Lot East one-half of Lot Five (5), being 150 feet by 180 feet, more or less, Reeves Tax No. 3168-66-2 was purchased by Hamilton County on account of unpaid taxes; and

WHEREAS, said property has been appraised at a value of \$200.00; and

WHEREAS, Hamilton County has received an offer of \$606.00 from William A. Fairbanks and wife, Evelyn B. Fairbanks.

NOW THEREFORE, BE IT RESOLVED, that the said offer of \$606.00 be approved and the County Judge be authorized to execute a quitclaim deed of conveyance in accordance with the terms of said offer, subject to the Redemption Laws of the State of Tennessee.

BE IT FURTHER RESOLVED, that the County Judge is authorized to proceed with the closing of the transaction and the collection of the consideration and after paying the state its share of the taxes, court costs and expenses of the sale, disburse the balance pro rata, based on the tax rate of Hamilton County.

BE IT FURTHER RESOLVED, that this Resolution take effect from and after its passage, the public welfare requiring it.

Action taken

Approved

Bob Long

Member of the County Council

J A N U A R Y T E R M 1 9 7 3

A RESOLUTION

TITLE AUTHORITY TO ACCEPT OFFER OF J. S. SPANN AND WIFE, LUCILLE G. SPANN TO PURCHASE SOUTH SIXTY (60) FEET OF T. McCALEB TRACT, TRACT BEING 60 BY 365 FEET, MORE OR LESS, REEVES TAX NO. 3173-2-1B IN THE AMOUNT OF \$281.49.

Be it Resolved, by the County Council of Hamilton County, Tennessee, in Session Assembled:—

WHEREAS, South sixty (60) feet of T. McCaleb Tract, tract being 60 by 365 feet, more or less, Reeves Tax No. 3173-2-1B was purchased by Hamilton County on account of unpaid taxes; and

WHEREAS, said property has been appraised at a value of \$200.00; and

WHEREAS, Hamilton County has received an offer of \$281.49 from J. S. Spann and wife, Lucille G. Spann.

NOW THEREFORE, BE IT RESOLVED, that the said offer of \$281.49 be approved and the County Judge be authorized to execute a quitclaim deed of conveyance in accordance with the terms of said offer, subject to the Redemption Laws of the State of Tennessee.

BE IT FURTHER RESOLVED, that the County Judge is authorized to proceed with the closing of the transaction and the collection of the consideration and after paying the state its share of the taxes, court costs and expenses of the sale, disburse the balance pro rata, based on the tax rate of Hamilton County.

BE IT FURTHER RESOLVED, that this Resolution take effect from and after its passage, the public welfare requiring it.

Action taken

Approved

Member of the County Council

January 17, 1973

JANUARY TERM 1973

A RESOLUTION

TITLE AUTHORITY TO ACCEPT OFFER OF WINNIE MORGAN TO PURCHASE PROPERTY BEARING TAX NO. 1350-2-4, BOUNDED ON THE NW BY SOUTHERN RAILROAD; ON THE SOUTH BY WALLACE FRANICO TRACT, REEVES TAX #1350-2-5; ON THE NE BY TRACT OWNED BY FRANK MCDADE, REEVES TAX #1350-2-3, FRONTING ON JONES GAP ROAD. SIZE OF TRACT 40 FEET BY 465 FEET, MORE OR LESS, IN THE AMOUNT OF \$672.6

Be it Resolved, by the County Council of Hamilton County, Tennessee, in Session Assembled:—

WHEREAS, property bearing Reeves Tax #1350-2-4, bounded on the NW by Southern Railroad; on the South by Wallace Franico tract, Reeves Tax #1350-2-5; on the NE by tract owned by Frank McDade, Reeves Tax #1350-2-3, fronting on Jones Gap Road, size of tract 40' x 465', more or less, was purchased by Hamilton County on account of unpaid taxes; and

WHEREAS, said property has been appraised at a value of \$600.00; and

WHEREAS, Hamilton County has received an offer of \$672.63 from Winnie Morgan.

NOW THEREFORE, BE IT RESOLVED, that the said offer of \$672.63 be approved and the County Judge be authorized to execute a quitclaim deed of conveyance in accordance with the terms of said offer, subject to the Redemption Laws of the State of Tennessee.

BE IT FURTHER RESOLVED, that the County Judge is authorized to proceed with the closing of the transaction and the collection of the consideration and after paying the state its share of the taxes, court costs and expenses of the sale, disburse the balance pro rata, based on the tax rate of Hamilton County.

BE IT FURTHER RESOLVED, that this Resolution take effect from and after its passage, the public welfare requiring it.

Action taken

Approved

Bob Long
Member of the County Council

J A N U A R Y T E R M 1 9 7 3

A RESOLUTION

TITLE AUTHORITY TO ACCEPT OFFER OF FRANKLIN K. HODGE AND WIFE, DRUZELLA C. HODGE TO PURCHASE THE OLD LEWIS RICHARDSON TRACT, REEVES TAX #1140A-2-12, BOUNDED ON THE NE BY PROPERTY OWNED BY NINNE BELL FULLER AND IRA PATTEN, REEVES TAX #1140A-2-15 AND #1140A-2-14; ON THE NORTH BY PROPERTY OWNED BY CARL J. HODGE, GLEN WRIGHT AND EDWARD HODGE AND RANNIE, REEVES TAX NOS. 1140A-2-8; 1140A-2-9; and 1140A-2-10; BOUNDED ON THE SW AND NORTH BY PROPERTY OWNED BY ROY B. ILES, REEVES #1140A-2-11 AND #1140A-2-13 IN THE AMOUNT OF \$300.00.

Be it Resolved, by the County Council of Hamilton County, Tennessee, in Session Assembled:—

WHEREAS, The old Lewis Richardson Tract, Reeves Tax #1140A-2-12, bounded on the Northeast by property owned by Ninne Bell Fuller and Ira Patten, Reeves Tax #1140A-2-15 and #1140A-2-14; on the North by property owned by Carl J. Hodge, Glen Wright and Edward Hodge and Rannie, Reeves Tax Nos. 1140A-2-8, 1140A-2-9, and 1140A-2-10; bounded on the Southwest and North by property owned by Roy B. Iles, Reeves No. 1140A-2-11 and 1140A-2-13 was purchased by Hamilton County on account of unpaid taxes; and

WHEREAS, said property has been appraised at a value of \$200.00; and

WHEREAS, Hamilton County has received an offer of \$300.00 from Franklin K. Hodge and wife, Druzella C. Hodge.

NOW THEREFORE, BE IT RESOLVED, that the said offer of \$300.00 be approved and the County Judge be authorized to execute a quitclaim deed of conveyance in accordance with the terms of said offer, subject to the Redemption Laws of the State of Tennessee.

BE IT FURTHER RESOLVED, that the County Judge is authorized to proceed with the closing of the transaction and the collection of the consideration and after paying the state its share of the taxes, court costs and expenses of the sale, disburse the balance pro rata, based on the tax rate of Hamilton County.

BE IT FURTHER RESOLVED, that this Resolution take effect from and after its passage, the public welfare requiring it.

Bob Hovey
Member of the County Council

Action taken *Approved*

J A N U A R Y T E R M 1 9 7 3

A RESOLUTION

TITLE - AUTHORITY TO ACCEPT OFFER OF BOB GEORGE, INC. AND SAM KEESE, TENANTS IN COMMON, TO PURCHASE PARCEL #1: TRACT BEARING REEVES TAX #1860-1-1E, 90 x 125 FEET, MORE OR LESS, BOUNDED ON THE EAST BY W. M. SELL TRACT, REEVES TAX #1860-1-1E; ON THE NORTH BY ARDREN JAMES DODDS TRACT, REEVES TAX #1860-1-2; ON THE WEST BY JOE MASSENGALE TRACT, REEVES TAX #1860-1-2A; PARCEL #2: LOT 20C, C. DEWITT RENDZOUS SUBDIVISION, BEING AN UNRECORDED SUBDIVISION, REEVES TAX #3161-4-7C; PARCEL #3: LOTS 21 AND 22, DEWITT RENDZOUS SUBDIVISION, BEING AN UNRECORDED SUBDIVISION, REEVES TAX #3161-4-7A; PARCEL #4: WEST ½ OF LOT 11, BLOCK 2, CHAMLEE HEIGHTS AS SHOWN IN PLAT BOOK 10, PAGE 23, IN THE REGISTER'S OFFICE, HAMILTON COUNTY, TENNESSEE, REEVES TAX #3246-4-23; PARCEL #5: PT. SW .25 OF SE .25 SEC. 36-T1-R4, REEVES TAX #3205-7-9; PARCEL #6: PART NW ¼ OF NE ¼ SEC. 14-T2-R3, 3.51 ACRES, MORE OR LESS, OUT OF S. L. WILLIAMS 10 ACRE TRACT, REEVES TAX #3015-1-1; PARCEL #7: NW ¼, NE ¼ 9-4 SEC. 8-T3-R4-W.A.U., REEVES TAX #3317-9-5 IN THE AMOUNT OF \$892.50.

BE IT RESOLVED, BY THE COUNTY COUNCIL OF HAMILTON COUNTY, TENNESSEE, IN SESSION ASSEMBLED:

WHEREAS, PARCEL #1: Tract bearing Reeves Tax #1860-1-1E, 90 x 125 feet more or less, bounded on the East by W. M. Sell tract, Reeves Tax #1860-1-1E on the North by Ardren James Dodds Tract, Reeves Tax #1860-1-2; on the West by Joe Massengale Tract, Reeves Tax #1860-1-2A; PARCEL #2: Lot 20C, C. Dewitt Rendzous Subdivision, being an unrecorded subdivision, Reeves Tax #3161-4-7C; PARCEL #3: Lots 21 and 22, Dewitt Rendzous Subdivision, being an unrecorded subdivision, Reeves Tax #3161-4-7A; PARCEL #4: West ½ of Lot 11, Block 2, Chamlee Heights as shown in Plat Book 10, Page 23, in the Register's Office, Hamilton County, Tennessee, Reeves Tax #3246-4-23; PARCEL #5: Pt. SW .25 of SE .25 Sec. 36-T1-R4, Reeves Tax #3205-7-9; PARCEL #6: Part NW¼ of NE¼ Sec. 14-T2-R3, 3.51 acres, more or less, out of S. L. Williams 10 acre tract, Reeves Tax #3015-1-1; PARCEL #7: NW¼ NE¼ 9-4 Sec. 8-T3-R4-W.A.U., Reeves Tax #3317-9-5 was purchased by Hamilton County on account of unpaid taxes; and

WHEREAS, said property has been appraised at a value of \$700.00; and

WHEREAS, Hamilton County has received an offer of \$892.50 from Bob George, Inc. and Sam Keese, tenants in common.

NOW, THEREFORE, BE IT RESOLVED, that the said offer of \$892.50 be approved and the County Judge be authorized to execute a quitclaim deed of conveyance in accordance with the terms of said offer, subject to the redemption laws of the State of Tennessee.

BE IT FURTHER RESOLVED, that the County Judge is authorized to proceed with the closing of the transaction and the collection of the consideration and after paying the state its share of the taxes, court costs and expenses of the sale, disburse the balance pro rata, based on the tax rate of Hamilton County.

BE IT FURTHER RESOLVED, that this Resolution take effect from and after its passage, the public welfare requiring it.

Bob Long
Member of the County Council

Action taken *Approved*

JANUARY TERM 1973

A RESOLUTION

TITLE - AUTHORITY TO ACCEPT OFFER OF CAROLE DOHERTY, TRUSTEE, TO PURCHASE
PARCEL #1: PT. NW¼ OF NE¼ OF SEC 3-T2S-R3, BEING 1.78 ACRES, MORE OR LESS, REEVES TAX #3140-2-1; PARCEL #2: SE PART OF LOT 3, BLOCK B, PARDUE HEIGHTS BEING 65 x 100', MORE OR LESS, REEVES TAX #3289-10-6; PARCEL #3: PT. SE¼ OF SW¼ OF SEC 2-T5-R3, BEING 105 x 210', MORE OR LESS, REEVES TAX #3141-3-8C; PARCEL #4: PT SW¼ OF NE¼ OF SEC 17-T5-R3, BEING 100 x 106', MORE OR LESS, REEVES TAX #3161-3-10; PARCEL #5: PT SW¼ OF NE¼ SEC 20-T5-R3, BEING 0.74 ACRE, MORE OR LESS, REEVES TAX #3173-2-10; PARCEL #6: EAST ½ OF ACRE LOT 3 OUT OF 81 ACRE TRACT, PT SE¼ OF SW¼ SEC 20-T5-R3, BEING 208 x 104', MORE OR LESS, REEVES TAX #3173-4-4; PARCEL #7: LOT 72, BLOCK 9, ROLAND HAYES HEIGHTS BEING AN UNRECORDED SUBDIVISION, 44 x 91', MORE OR LESS, REEVES TAX #3244-60-14; PARCEL #8: PT SE¼ OF SW¼ SEC 2-TR5-R3, BEING 105 x 105', MORE OR LESS, REEVES TAX #3141-3-8F IN THE AMOUNT OF \$1,975.65.

BE IT RESOLVED, BY THE COUNTY COUNCIL OF HAMILTON COUNTY, TENNESSEE, IN SESSION ASSEMBLED:

WHEREAS, PARCEL #1: Pt. NW¼ of NE¼ of Sec 3-T2S-R3, being 1.78 acres, more or less, Reeves Tax #3140-2-1; PARCEL #2: SE part of Lot 3, Block B, Pardue Heights, being 65 x 100', more or less, Reeves Tax #3289-10-6; PARCEL #3: Pt. SE¼ of SW¼ of Sec 2-T5-R3, being 105 x 210', more or less, Reeves Tax #3141-3-8C; PARCEL #4: Pt SW¼ of NE¼ of Sec 17-T5-R3, being 100 x 106', more or less, Reeves Tax #3161-3-10; PARCEL #5: Pt SW¼ of NE¼ Sec 20-T5-R3, being 0.74 acre, more or less, Reeves Tax #3173-2-10; PARCEL #6: East ½ of acre Lot 37, out of 81 Acre Tract, Pt. SE¼ of SW¼ Sec 20-T5-R3, being 208 x 104', more or less, Reeves Tax #3173-4-4; PARCEL #7: Lot 72, Block 9, Roland Hayes Heights, being an unrecorded subdivision, 44 x 91', more or less, Reeves Tax #3244-60-14; PARCEL #8: Pt. SE¼ of SW¼ Sec 2-TR5-R3 being 105 x 105', more or less, Reeves Tax #3141-3-8F was purchased by Hamilton County on account of unpaid taxes; and

WHEREAS, said property has been appraised at a value of \$1,750.00; and

WHEREAS, Hamilton County has received an offer of \$1,975.65 from Carole Doherty, Trustee.

NOW, THEREFORE, BE IT RESOLVED, that the said offer of \$1,975.65 be approved and the County Judge be authorized to execute a quitclaim deed of conveyance in accordance with the terms of said offer, subject to the redemption laws of the State of Tennessee.

BE IT FURTHER RESOLVED, that the County Judge is authorized to proceed with the closing of the transaction and the collection of the consideration and after paying the state its share of the taxes, court costs and expenses of the sale, disburse the balance pro rata, based on the tax rate of Hamilton County.

BE IT FURTHER RESOLVED, that this Resolution take effect from and after its passage, the public welfare requiring it.

Bob Long
Member of the County Council

Action taken Approved

J A N U A R Y T E R M 1 9 7 3

A RESOLUTION

TITLE AUTHORITY TO ACCEPT OFFER OF JAMES G. COPP TO PURCHASE TRACT IN CARL GREEN TR. BEARING TAX NO. 1240B-2-8, BOUNDED ON THE NORTH AND NE BY PROPERTY OWNED BY CMI CORP., REEVES TAX #1240B-1-9; ON THE SE BY PROPERTY OWNED BY T. S. SMITH, REEVES TAX #1240B-2-7; ON THE NW BY PROPERTY OWNED BY BEN CAMPBELL AND FRED A. CAMPBELL, REEVES TAX #1240B-2-6, FRONTING ON SOUTHERN RAILROAD, IN THE AMOUNT OF \$554.50.

Be it Resolved, by the County Council of Hamilton County, Tennessee, in Session Assembled:—

WHEREAS, A Tract in Carl Green Tract bearing Reeves Tax #1240B-2-8, bounded on the North and Northeast by property owned by C.M.I. Corp., Reeves Tax No. 1240B-1-9; on the Southeast by property owned by T. S. Smith; Reeves Tax No. 1240B-2-7; on the Northwest by property owned by Ben Campbell and Freda I. Campbell, Reeves No. 1240B-2-6, fronting on Southern Railroad was purchased by Hamilton County on account of unpaid taxes; and

WHEREAS, said property has been appraised at a value of _____ and

WHEREAS, Hamilton County has received an offer of \$554.50 from James G. Copp.

NOW THEREFORE, BE IT RESOLVED, that the said offer of \$554.50 be approved and the County Judge be authorized to execute a quitclaim deed of conveyance in accordance with the terms of said offer, subject to the Redemption Laws of the State of Tennessee.

BE IT FURTHER RESOLVED, that the County Judge is authorized to proceed with the closing of the transaction and the collection of the consideration and after paying the state its share of the taxes, court costs and expenses of the sale, disburse the balance pro rata, based on the tax rate of Hamilton County.

BE IT FURTHER RESOLVED, that this Resolution take effect from and after its passage, the public welfare requiring it.

Action taken

Approved

[Signature]
Member of the County Council

JANUARY TERM 1973

A RESOLUTION

TITLE AUTHORITY TO ACCEPT OFFER OF LEON RICHIE AND WIFE, EDNA RICHIE TO PURCHASE TRACT 10.8 ACRES MORE OR LESS, N & E CRANMORE S. ADAMS W. BLUFF SUBDIVISION, 143 x 3000 FEET MORE OR LESS, REEVES TAX NO. 1690-1-24, IN THE AMOUNT OF \$410.00.

Be it Resolved, by the County Council of Hamilton County, Tennessee, in Session Assembled:--

WHEREAS, Tract 10.8 acres more or less, N & E Cranmore S. Adams W. Bluff Subdivision, 143 x 3000 feet more or less, Reeves Tax No. 1690-1-24 was purchased by Hamilton County on account of unpaid taxes; and

WHEREAS, said property has been appraised at a value of \$300.00; and

WHEREAS, Hamilton County has received an offer of \$410.00 from Leon Richie and wife, Edna Richie.

NOW THEREFORE, BE IT RESOLVED, that the said offer of \$410.00 be approved and the County Judge be authorized to execute a quitclaim deed of conveyance in accordance with the terms of said offer, subject to the Redemption Laws of the State of Tennessee.

BE IT FURTHER RESOLVED, that the County Judge is authorized to proceed with the closing of the transaction and the collection of the consideration and after paying the state its share of the taxes, court costs and expenses of the sale, disburse the balance pro rata, based on the tax rate of Hamilton County.

BE IT FURTHER RESOLVED, that this Resolution take effect from and after its passage, the public welfare requiring it.

Bob Jones Member of the County Council

Action taken Approved

J A N U A R Y T E R M 1 9 7 3

ON MOTION of Councilman Long, seconded by Councilman Wilson, the foregoing twenty-six (26) Resolutions were unanimously Adopted on a Roll Call vote, with the following members of the County Council being present and voting "Aye": Councilman Long, Councilman Newell, Councilman Wilson, and Judge Frost. Councilman Mayfield was absent. Total present-4. Absent-1.

January 17-73

J A N U A R Y T E R M 1 9 7 3

A RESOLUTION

TITLE TO DECLARE SNOOPY LANE A DISTRICT ROAD

Be it Resolved, by the County Council of Hamilton County, Tennessee, in Session Assembled:—

THAT, Snoopy Lane extending from North Prairie Circle in a north-westerly direction 0.10 of a mile to a turn-around, be declared a district road 2nd Class.

The above-named road is in the 3rd Civil District in Charly Brown Acres Subdivision, has a 50' right-of-way, a 4" stone base, a 2" plant mix pavement with asphalt curbs and was built by Wilbanks (grading) and Gamble Construction Co. for the developer: Chamberlain Co.

BE IT FURTHER RESOLVED, That this Resolution take effect from and after its passage, the public welfare requiring it.

Frank Newell
Member of the County Council

Action taken *Approved*

ON MOTION of Councilman Newell, seconded by Councilman Wilson, the foregoing Resolution was unanimously Adopted by Acclamation. Total present-4. Absent-1.

9
Jan 17-73
JANUARY TERM 1973

A RESOLUTION

TITLE TO DECLARE WENDY CIRCLE A DISTRICT ROAD


Be it Resolved, by the County Council of Hamilton County, Tennessee, in Session Assembled:—

THAT, Wendy Circle extending from Smith Morgan Road in an easterly, southerly and westwardly direction a distance of 0.40 of a mile back to Smith Morgan Road, be declared a district road 2nd Class.

The above named road is in the 3rd Civil District in Sequoyah Forest Addition, has a 50' right-of-way, a 4" stone base, a 2" plant mix pavement with asphalt curbs and was built by Charlie Thomas for the developer: Raymond Whalen, Jr.

BE IT FURTHER RESOLVED, That this Resolution take effect from and after its passage, the public welfare requiring it.

Action taken




Member of the County Council

ON MOTION of Councilman Wilson, seconded by Councilman Long, the foregoing Resolution was unanimously Adopted by Acclamation. Total present-4. Absent-1.

A RESOLUTION

TITLE Accepting bid of Massengale House Wrecking Co. for demolishing of the Courthouse Annex, Old Tittle Bldg., 618 Cherry St., Country Women's Bldg. next to Courthouse Annex, 620 Cherry St. in the amount of \$6423.00.

Be it Resolved, by the County Council of Hamilton County, Tennessee, in Session Assembled:—

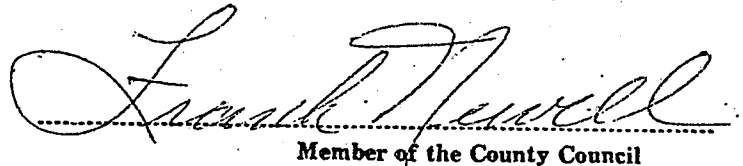
WHEREAS, in response to public advertisement bids were received for demolishing of the Courthouse Annex, Old Tittle Bldg. 618 Cherry St., Country Women's Bldg. next to Courthouse Annex, 620 Cherry St. in the amount of \$6423.00.

WHEREAS, the bid of Massengale House Wrecking Co. was consierved the lowest and best bid received.

NOW THEREFORE BE IT RESOLVED BY THE COUNTY COUNCIL OF HAMILTON COUNTY, TENNESSEE IN SESSION ASSEMBLED: That the Purchasing Agent is hereby authorized to accept the bid of Massengale House Wrecking Co.

Same to be paid out of County General Obligation Bond, Jail and Children's Hospital.

BE IT FURTHER RESOLVED: That this resolution take effect from and after its passage, the public welfare requiring it.


Member of the County Council

Action taken Approved

ON MOTION of Councilman Newell, seconded by Councilman Wilson, the foregoing Resolution was unanimously Adopted on a Roll Call vote, the following members of the County Council being present and voting "Aye": Councilman Long, Councilman Newell, Councilman Wilson and Judge Frost. Total present-4. Absent-1.

JANUARY TERM 1973

A RESOLUTION

TITLE ACCEPTING OFFER OF ATLANTIC RICHFIELD COMPANY FOR APPROXIMATELY 65,000 GALLONS OF PREMIUM GASOLINE 98 OCTANE OR BETTER TO BE PICKED UP BY COUNTY TANKER IN THE AMOUNT OF 15.90¢ PER GALLON.

Be it Resolved, by the County Council of Hamilton County, Tennessee, in Session Assembled:—

WHEREAS, No bids were received after proper advertisement had been made to purchase necessary gasoline for Hamilton County and,

WHEREAS, it appears that no gasoline company is particularly interested in this particular business at this time. However, Atlantic Richfield Company (from whom we have secured gasoline for the past several months) has made an offer to sell Hamilton County subject gasoline at 15.90¢ per gallon.

NOW, THEREFORE, BE IT RESOLVED, BY THE COUNTY COUNCIL OF HAMILTON COUNTY, TENNESSEE, IN SESSION ASSEMBLED: That the Purchasing Agent is hereby authorized to accept the offer of Atlantic Richfield Company for gasoline in the amount of 15.90¢ per gallon.

Same to be paid out of the County General Fund.

BE IT FURTHER RESOLVED: That this resolution take effect from and after its passage, the public welfare requiring it.

Action taken *[Signature]*

[Signature]
Member of the County Council

J A N U A R Y T E R M 1 9 7 3

ON MOTION of Councilman Wilson, seconded by Councilman Long, the foregoing Resolution was unanimously Adopted on a Roll Call vote, with the following members of the County Council being present and voting "Aye": Councilman Long, Councilman Newell, Councilman Wilson and Judge Frost. Total present-4. Absent-1.

ON MOTION of Councilman Long, seconded by Councilman Wilson, to appoint Mr. Bill Stragland to the Hamilton County Board of Appeals. The foregoing Motion was unanimously Adopted by Acclamation. Total present-4. Absent-1.

ON MOTION of Councilman Wilson, seconded by Judge Frost, the Meeting was adjourned.


C H A I R M A N

F E B R U A R Y T E R M 1 9 7 3

STATE OF TENNESSEE)

WEDNESDAY, FEBRUARY 7, 1973

COUNTY OF HAMILTON)

BE IT REMEMBERED, That on this the 7th day of February, 1973, a Regular Meeting of the County Council was begun and held at the Court House in the City of Chattanooga, when the following proceedings were had, to-wit:

Present and presiding, the Honorable Chester L. Frost, Chairman.

The County Court Clerk called the Roll of the County Council and the following, constituting a Quorum, answered to their names: Councilman Long, Councilman Mayfield, Councilman Newell, Councilman Wilson and Judge Frost. Total present-5. Absent-0.

The Invocation was given by Judge Frost.

ON MOTION of Councilman Mayfield, seconded by Councilman Wilson, to dispense with the reading of the Minutes of the previous meeting, treat same as read, approved, made a matter of record and filed. The foregoing Motion was unanimously Adopted by Acclamation. Total present-5. Absent-0.

ON MOTION of Councilman Wilson, seconded by Judge Frost, to delay for thirty (30) days; any action on Resolution #316 (Ruth Leamon). The foregoing Motion was unanimously Adopted by Acclamation. Total present-5. Absent-0.

Judge Frost announced that the telephone subscribers in the Georgetown area have decided to remain under the jurisdiction of the Cleveland, Tennessee exchange instead of changing over to the Chattanooga, Tennessee area, due to the costs, etc.

F E B R U A R Y T E R M 1 9 7 3

ON MOTION of Judge Frost, seconded by Councilman Wilson, that Judge Frost be authorized to employ an appraiser to appraise the Parking Lot located immediately behind the Department of Education and between Vine and Oak Streets, and to offer said appraisal amount to the owners, Mr. Jim Cooley and Mr. Lawrence Reeve. If they do not accept same, then the legal department will be authorized to take condemnation proceedings to obtain possession of same for Hamilton County. The foregoing Motion was unanimously Adopted on a Roll Call vote, with the following members of the County Council being present and voting "Aye": Councilman Long, Councilman Mayfield, Councilman Newell, Councilman Wilson and Judge Frost. Total present-5. Absent-0.

ON MOTION of Judge Frost, seconded by Councilman Wilson, to authorize the Hamilton County Purchasing Agent to advertise for bids for the purchase of a new automobile for Mr. Harold Fennell, Appraiser of Property for Hamilton County. The foregoing Motion was unanimously Adopted by Acclamation. Total present-5. Absent-0.

ON MOTION of Judge Frost, seconded by Councilman Mayfield, that the petition of Mr. W. O. Nelson, Resolution #225, to rezone certain properties, will be heard at the next regular meeting of the County Council. The foregoing Motion was unanimously Adopted by Acclamation. Total present-5. Absent-0.

Judge Frost announced the following Holidays for 1973 to be observed by the Hamilton County Court House:

- April 20th.....Friday.....Good Friday
- May 18th, ½ day....Friday.....Armed Forces
- May 28th.....Monday.....Memorial Day
- July 4th.....Wednesday.....Independence Day
- Sept. 3rdMonday.....Labor Day
- Oct. 22ndMonday.....Veterans Day
- Nov. 22 & 23Thurs. & Friday..Thanksgiving
- Dec. 24 & 25Monday & Tuesday..Christmas

Judge Frost read to the County Council a statement relative to the new Hamilton County Jail and Courts Building, which is as follows:



COUNTY COUNCIL
ROBERT E. (BOB) LONG
JACK D. MAYFIELD
FRANK NEWELL
LUKE WILSON

OFFICE OF THE COUNTY JUDGE
HAMILTON COUNTY, TENNESSEE
CHESTER L. FROST, JUDGE
CHATANOOGA, TENNESSEE 37402

DALTON ROBERTS
COUNTY MANAGER
CONNER A. RAGAN
COUNTY ENGINEER
WALTER C. GRONER
PURCHASING AGENT

THE NEW HAMILTON COUNTY JAIL AND COURTS BUILDING

The Hamilton County Council is pleased that progress is being made in our efforts to build this new facility. Already we have let the necessary contract for the removal of the buildings now on the site, and we hope to have the final plans by April 1st, which will permit us to let a contract for the construction of this much needed building near the first of May.

Not only will this building house the prisoners on a local level, but will meet the needs of the Sheriff and his Staff, as well as house Civil Defense and Communication Center. Of course, the three Divisions of Criminal Courts, the Attorney General and his Staff, the Grand Jury, and the Criminal Division of the Court of General Sessions will all be located in this new facility.

Our Architect, Mr. Jack Tyler and his Associates, are doing a good job, and we are all working together to do the very best job possible. We realize in the construction of this building there will be a lot of inconveniences to many of our people, and we ask your indulgence during this period of time.

F E B R U A R Y T E R M 1 9 7 3

ON MOTION of Judge Frost, seconded by Councilman Mayfield, that Mrs. Phillip Rhodes and Mr. Curtis Swift be appointed for a full term to the Juvenile Court Commission, effective April 1, 1973. The foregoing Motion was unanimously Adopted by Acclamation. Total present-5. Absent-0.

* * * * *

WILLIAM F. KNOWLES
CHAIRMAN
2111 BALLARD PLACE
CHATTANOOGA, TENNESSEE 37421



ROY C. NOEL
VICE CHAIRMAN
5321 DORSEY
CHATTANOOGA, TENNESSEE 37410

Juvenile Court Commission
HAMILTON COUNTY, TENNESSEE

January 16, 1973

Judge Chester Frost
201 Hamilton County Court House
Chattanooga, Tennessee 37402

Dear Judge Frost:

The Commission voted today to submit the names of Mrs. Phillip Rhodes and Mr. Curtis Swift for re-appointment to the Commission. Mrs. Rhodes and Mr. Swift have been extremely active and helpful in serving unexpired terms and we feel that they deserve a full term effective April 1, 1973. Thanks to you and The Council for your cooperation.

Please advise.

Cordially,

W.F. Knowles
William F. Knowles

WFK/pyj

February 7, 1973

F E B R U A R Y T E R M 1 9 7 3

A RESOLUTION

TITLE REZONING FROM AGRICULTURAL DISTRICT TO GENERAL BUSINESS DISTRICT A TRACT OF LAND LOCATED ON THE EAST LINE OF HIGHWAY 153, SOUTH OF GADD ROAD THIS TRACT BEGINS 420' SOUTH OF HELENA DRIVE, FRONTS 957' ON THE EAST LINE OF HIGHWAY 153 AND EXTENDS SE 850', THENCE NW 1460', THENCE SW 700' TO HIGHWAY 153.

Be it Resolved, by the County Council of Hamilton County, Tennessee, in Session Assembled:—

WHEREAS, Helen Price Austin petitioned The Chattanooga-Hamilton County Regional Planning Commission to rezone a tract of land located on the East line of Highway 153, South of Gadd Road, and said Planning Commission after hearing recommended that said petition be approved, subject to the construction of ingress and egress, medians, traffic islands, etc., and subsequent approval and acceptance of same by the State Highway Department; and

WHEREAS, Helen Price Austin requested that the County Council consider said petition and notice has been published in a newspaper in general circulation in Hamilton County that the County Council would hold a public hearing on February 7, 1973, concerning the passage of this Resolution as required by law, and such hearing having been held.

NOW, THEREFORE, BE IT RESOLVED, BY THE COUNTY COUNCIL OF HAMILTON COUNTY, TENNESSEE, IN SESSION ASSEMBLED: That the Zoning Resolution of Hamilton County be amended to rezone from Agricultural District to General Business District a tract of land located on the East line of Highway 153, South of Gadd Road. This tract begins 420' South of Helena Drive, fronts 957' on the East line of Highway 153 and extends SE 850', thence NW 1460', thence SW 700' to Highway 153.

BE IT FURTHER RESOLVED, that this Resolution take effect from and after its passage, the public welfare requiring it.

Bob Long
Member of the County Council

Action taken *Approved*

F E B R U A R Y ... T E R M 1 9 7 3

ON MOTION of Councilman Long, seconded by Councilman Newell,
the foregoing Resolution was unanimously Adopted by Acclamation.
Total present-5. Absent-0.

February 7, 1973

F E B R U A R Y T E R M 1 9 7 3

A RESOLUTION

TITLE REZONING FROM AGRICULTURAL-RURAL RESIDENTIAL DISTRICT TO LOCAL BUSINESS DISTRICT A TRACT OF LAND LOCATED AT THE SE INTERSECTION OF EAST BRAINERD ROAD AND OOLTEWAH-RINGGOLD RD. THIS TRACT BEGINS 290' EAST OF OOLTEWAH-RINGGOLD RD, FRONTS 175' ON THE SOUTH LINE OF E. BRAINERD RD. AND EXTENDS SW 259', THENCE SE 80', THENCE SW SOME 725', THENCE NW 500' TO THE EAST LINE OF OOLTEWAH-RINGGOLD RD, FRONTS 710' ON THE EAST LINE OF OOLTEWAH-RINGGOLD RD, THENCE SE 290', THENCE NE 290' TO E. BRAINERD RD, THE POINT OF BEGINNING.

Be it Resolved, by the County Council of Hamilton County, Tennessee, in Session Assembled:—

WHEREAS, Ray E. Moss, Sr. petitioned The Chattanooga-Hamilton County Regional Planning Commission to rezone a tract of land located at the SE intersection of E. Brainerd Road and Ooltewah-Ringgold Road, and said Planning Commission after hearing recommended that said petition be approved; and

WHEREAS, Ray E. Moss, Sr. requested that the County Council consider said petition and notice has been published in a newspaper in general circulation in Hamilton County that the County Council would hold a public hearing on February 7, 1973, concerning the passage of this Resolution as required by law, and such hearing having been held.

NOW, THEREFORE, BE IT RESOLVED, BY THE COUNTY COUNCIL OF HAMILTON COUNTY, TENNESSEE, IN SESSION ASSEMBLED: That the Zoning Resolution of Hamilton County be amended to rezone from Agricultural-Rural Residential District to Local Business District a tract of land located at the SE intersection of E. Brainerd Rd. and Ooltewah-Ringgold Rd. This tract begins 290' E. of Ooltewah-Ringgold Rd, fronts 175' on the S. line of E. Brainerd Rd. and extends SW 259', thence SE 80', thence SW some 725', thence NW 500' to the E. line of Ooltewah-Ringgold Rd, fronts 710' on the E. line of Ooltewah-Ringgold Road, thence SE 290', thence NE 290' to E. Brainerd Rd., the point of beginning.

BE IT FURTHER RESOLVED, that this Resolution take effect from and after its passage, the public welfare requiring it.

Bob Long
Member of the County Council

Action taken *Approved*

F E B R A R Y T E R M 1 9 7 3

ON MOTION of Councilman Long, seconded by Councilman Wilson, the foregoing Resolution was unanimously Adopted by Acclamation. Total present-5. Absent-0.

February 7, 1973

A RESOLUTION

TITLE REZONING FROM AGRICULTURAL DISTRICT TO R-1 RESIDENTIAL DISTRICT A TRACT OF LAND LOCATED AT 7357 SOUTH DENT ROAD, BEING ON THE WEST SIDE OF SOUTH DENT ROAD, SOUTH OF DENT ACRES. THIS TRACT BEGINS SOME 2400' SOUTH OF GANN ROAD, FRONTS 208' ON THE WEST LINE OF DENT ROAD AND EXTENDS NW 1282', THENCE NE 208', THENCE SE 1212' TO DENT ROAD, THE POINT OF BEGINNING.

Be it Resolved, by the County Council of Hamilton County, Tennessee, in Session Assembled:—

WHEREAS, Thomas C. and Vivian J. Hicks petitioned The Chattanooga-Hamilton County Regional Planning Commission to rezone a tract of land located at 7357 South Dent Road, being on the West side of South Dent Road, South of Dent Acres, and said Planning Commission after hearing recommended that said petition be approved, subject to the approval of the County Engineer and all utility easements; and

WHEREAS, Thomas C. and Vivian J. Hicks requested that the County Council consider said petition and notice has been published in a newspaper in general circulation in Hamilton County that the County Council would hold a public hearing on February 7, 1973, concerning the passage of this Resolution as required by law, and such hearing having been held.

NOW, THEREFORE, BE IT RESOLVED, BY THE COUNTY COUNCIL OF HAMILTON COUNTY, TENNESSEE, IN SESSION ASSEMBLED: That the Zoning Resolution of Hamilton County be amended to rezone from Agricultural District to R-1 Residential District a tract of land located at 7357 South Dent Road, being on the West side of South Dent Road, South of Dent Acres. This tract begins some 2400' South of Gann Road, fronts 208' on the West line of Dent Road and extends NW 1282', thence NE 208', thence SE 1212' to Dent Road, the point of beginning.

BE IT FURTHER RESOLVED, that this Resolution take effect from and after its passage, the public welfare requiring it.

Frank Powell
Member of the County Council

Action taken *Approved*

F E B R A R Y T E R M 1 9 7 3

ON MOTION of Councilman Newell, seconded by Councilman Long, the foregoing Resolution was unanimously Adopted by Acclamation. Total present-5. Absent-0.

F E B R U A R Y T E R M 1 9 7 3

A RESOLUTION

TITLE. REZONING FROM AGRICULTURAL - RURAL RESIDENTIAL DISTRICT TO INDUSTRIAL DISTRICT A TRACT OF LAND LOCATED IN THE 4900 BLOCK OF ADAMS ROAD, BEING ON THE EAST LINE OF ADAMS ROAD, SOUTH OF HIXSON PIKE. THIS TRACT BEGINS SOME 1250' SOUTH OF HIXSON PIKE, FRONTS 345' ON THE EAST LINE OF ADAMS ROAD AND EXTENDS NE 100', THENCE NE 694', THENCE NORTH 264', THENCE SE 787' TO ADAMS ROAD, THE POINT OF BEGINNING.

Be it Resolved, by the County Council of Hamilton County, Tennessee, in Session Assembled:—

WHEREAS, James R. Vandergriff petitioned The Chattanooga-Hamilton County Regional Planning Commission to rezone a tract of land located in the 4900 Block of Adams Road, being on the East line of Adams Road, South of Hixson Pike, and said Planning Commission after hearing recommended that said petition be denied, and recommended approval for Wholesale and Light Industry Zoning; and

WHEREAS, James R. Vandergriff requested that the County Council consider said petition and notice has been published in a newspaper in general circulation in Hamilton County that the County Council would hold a public hearing on February 7, 1973, concerning the passage of this Resolution as required by law, and such hearing having been held.

NOW, THEREFORE, BE IT RESOLVED, BY THE COUNTY COUNCIL OF HAMILTON COUNTY, TENNESSEE, IN SESSION ASSEMBLED: That the request for subject property be rezoned to Industrial District be denied, and the recommendation of the Planning Commission that the following property is rezoned to Wholesale and Light Industry, viz: a tract of land located in the 4900 Block of Adams Road, being on the East line of Adams Road, South of Hixson Pike. This tract begins some 1250' South of Hixson Pike, fronts 345' on the East line of Adams Road and extends NE 100', thence NE 694', thence North 264', thence SE 787' to Adams Road, the point of beginning.

BE IT FURTHER RESOLVED, that this Resolution take effect from and after its passage, the public welfare requiring it.

Lube Wilson
Member of the County Council

Action taken *[Signature]*

F E B R U A R Y T E R M 1 9 7 3

ON MOTION of Councilman Wilson, seconded by Councilman Mayfield, the foregoing Resolution was unanimously Adopted by Acclamation. Total present-5. Absent-0.

February 7, 1973

F E B R U A R Y T E R M 1 9 7 3
A RESOLUTION

TITLE REZONING FROM URBAN RESIDENTIAL TO LOCAL BUSINESS DISTRICT A TRACT OF LAND LOCATED ON THE SOUTH SIDE OF BOY SCOUT ROAD BETWEEN STERLING PARK SUB-DIVISION AND MIDDLE VALLEY ROAD. THIS TRACT BEGINS AT THE INTERSECTION OF BOY SCOUT ROAD AND OLD BOY SCOUT ROAD, FRONTS 350' ON THE SOUTH LINE OF BOY SCOUT ROAD, AND EXTENDS SW, ALONG THE EAST LINES OF LOTS 179 AND 180, STERLING PARK SUB., UNIT 5, FOR 200.84', THENCE SE ALONG THE REAR LOT LINES OF LOTS 175, 176, AND 177, FOR 282', THENCE SE 350', THENCE NW 350' TO THE S. LINE OF BOY SCOUT ROAD, THE POINT OF BEGINNING.

Be it Resolved, by the County Council of Hamilton County, Tennessee, in Session Assembled:—

WHEREAS, Roy T. Boston, Trustee, petitioned The Chattanooga-Hamilton County Regional Planning Commission to rezone a tract of land located on the S. side of Boy Scout Rd. between Sterling Park Sub. and Middle Valley Road, and said Planning Commission after hearing recommended that said petition be denied; and

WHEREAS, Roy T. Boston, Trustee, requested that the County Council consider said petition and notice has been published in a newspaper in general circulation in Hamilton County that the County Council would hold a public hearing on February 7, 1973, concerning the passage of this Resolution as required by law, and such hearing having been held.

NOW, THEREFORE, BE IT RESOLVED, BY THE COUNTY COUNCIL OF HAMILTON COUNTY, TENNESSEE, IN SESSION ASSEMBLED: That the Zoning Resolution of Hamilton County be amended to rezone from Urban Residential to Local Business District a tract of land located on the S. side of Boy Scout Road between Sterling Park Sub. and Middle Valley Road. This tract begins at the intersection of Boy Scout Road and Old Boy Scout Road, fronts 350' on the South line of Boy Scout Road, and extends SW, along the East lines of Lots 179 and 180, Sterling Park Subdivision, Unit 5, for 200.84', thence SE along the rear lot lines of Lots 175, 176, and 177, for 282', thence SE 350', thence NW 350' to the South line of Boy Scout Road, the point of beginning.

BE IT FURTHER RESOLVED, that this Resolution take effect from and after its passage, the public welfare requiring it.

Bob Long
Member of the County Council

Action taken..... *Approved*

F E B R U A R Y T E R M 1 9 7 3

ON MOTION of Councilman Long, seconded by Councilman Wilson, the foregoing Resolution was unanimously Adopted by Acclamation. Total present-5. Absent-0.

A RESOLUTION

TITLE

AUTHORIZING THE COUNTY JUDGE TO ENTER INTO A LEASE AGREEMENT WITH JAMES W. ROGERS ET ALS FOR PROPERTY AT 605 CHERRY STREET, CHATTANOOGA, TENNESSEE, FOR A PERIOD OF TWO YEARS WITH OPTION FOR ONE ADDITIONAL YEAR

Be it Resolved, by the County Council of Hamilton County, Tennessee, in Session Assembled:—

WHEREAS, it is necessary for Hamilton County to acquire additional property to house offices now located in the Courthouse Annex (Tittle Building), and

WHEREAS, the property at 605 Cherry Street is convenient and will, to a degree, meet the needs of the County at this time for additional space; and

WHEREAS, subject property is available from the owners, Mr. James W. Rogers and Wife, at \$3.50 per square foot.

NOW, THEREFORE, BE IT RESOLVED BY THE HAMILTON COUNTY COUNCIL, that the County Judge is hereby authorized to enter into a lease agreement with the owners of subject property for a period of two years, from February 1, 1973, through February 1, 1975, with the understanding that the County may exercise an option for an additional year at the same price.

BE IT FURTHER RESOLVED, that this Resolution take effect from and after its passage, the public welfare requiring.

Chester S. Trook

Member of the County Council

Action taken *Approved*

F E B R U A R Y T E R M 1 9 7 3

ON MOTION of Judge Frost, seconded by Councilman Wilson, the foregoing Resolution was unanimously Adopted on a Roll Call vote, with the following members of the County Council being present and voting "Aye": Councilman Long, Councilman Mayfield, Councilman Newell, Councilman Wilson and Judge Frost. Total present-5. Absent-0.

F E B R U A R Y T E R M 1 9 7 3

A RESOLUTION

TITLE

AUTHORIZING THE PURCHASE OF THE PROPERTY AT 618 CHERRY STREET FROM THE PIONEER BANK FOR THE SUM OF \$98,325.00; AND TO PAY MASSENGALE HOUSE WRECKING COMPANY \$9,500.00 FOR THE REMOVAL OF THE BUILDING ON SUBJECT LAND

Be it Resolved, by the County Council of Hamilton County, Tennessee, in Session Assembled:—

WHEREAS, it is necessary for Hamilton County to acquire the property at 618 Cherry Street for public use; and

WHEREAS, subject property is owned by the Pioneer Bank, and they have agreed to sell same for the appraised value plus interest on their investment, and

WHEREAS, the Massengale House Wrecking Company has heretofore agreed to demolish the building on subject land known as the Rathskeller Building for the sum of \$9,500.00.

NOW, THEREFORE, BE IT RESOLVED BY THE HAMILTON COUNTY COUNCIL, that upon receipt of a deed with title guaranty the County Judge is hereby authorized to have the necessary County Warrant issued for the sum of \$98,325.00 to the Pioneer Bank. He is also authorized to issue a Warrant in the amount of \$9,500.00 on completion of the job by Massengale House Wrecking Company for the removal of subject building. Same to be paid from the jail bond fund.

BE IT FURTHER RESOLVED, that this Resolution take effect from and after its passage, the public welfare requiring it.

Chester S. Frost

Member of the County Council

Action taken *Approved*

F E B R U A R Y T E R M 1 9 7 3

ON MOTION of Judge Frost, seconded by Councilman Wilson, the foregoing Resolution was unanimously Adopted on a Roll Call vote, with the following members of the County Council being present and voting "Aye": Councilman Long, Councilman Mayfield, Councilman Newell, Councilman Wilson and Judge Frost. Total present-5. Absent-0.

F E B R U A R Y T E R M 1 9 7 3
A RESOLUTION

TITLE AUTHORITY FOR THE COUNTY JUDGE OF HAMILTON COUNTY TO EXECUTE A DEED JOINTLY WITH THE CITY OF CHATTANOOGA, CONVEYING THE INTEREST OF THE COUNTY IN THE PARCEL OF BACK TAX PROPERTY FULLY DESCRIBED HEREINAFTER TO THE HILLCREST BAPTIST CHURCH.

Be it Resolved, by the County Council of Hamilton County, Tennessee, in Session Assembled:—

WHEREAS, Hamilton County, Tennessee, and the City of Chattanooga have tax title to Lots 1 through 10, Block 3, and Lots 1 through 5, Block 4, Subdivision of Lot 5, DeSabra Home Place, and Lots 6 through 10, DeSabra Original Lot No. 5, Block 2, Ward 13 (Tax Maps Numbered 160-23-1; 161-6-1; and 160-22-2). It being noted that the Hillcrest Baptist Church is situated on said property; and

WHEREAS, the Hillcrest Baptist Church owns Lots 1 and 2, Block 2 of the Subdivision of Lot 5, DeSabra Home Place (Reeves Plan Tax No. 160-22-1 and No. 160-22-15); and

WHEREAS, the said Hillcrest Baptist Church desires to trade these lots to the City and County for the property on which the Church building is situated, and the officials and those dealing with property on tax matters think it proper accept the offer of the Hillcrest Baptist Church.

NOW, THEREFORE, BE IT RESOLVED, that the County Judge is authorized to join the City of Chattanooga in executing the deed conveying the interest and title of the County in subject property to the Hillcrest Baptist Church in exchange for the lots described as being owned by said Church, being deeded to the City and County. It being noted the City of Chattanooga has heretofore adopted a resolution (No. 8981) to join with the County in executing a deed to subject property.

BE IT FURTHER RESOLVED, that this Resolution take effect from and after its passage, the public welfare requiring it.

John Wilson
Member of the County Council

Action taken *Approved*

F E B R A R Y T E R M 1 9 7 3

ON MOTION of Councilman Wilson, seconded by Councilman Newell, the foregoing Resolution was unanimously Adopted by Acclamation. Total present-5. Absent-0.

February 7, 1973

F E B R U A R Y T E R M 1 9 7 3

A RESOLUTION


TITLE TO CHANGE THE NAME OF POTTS-FOLKNER ROAD TO FOLKNER ROAD.

Be it Resolved, by the County Council of Hamilton County, Tennessee, in Session Assembled:—

THAT, Potts-Folkner road leading from Fairview Road in a south-easterly direction 0.30 of a mile to a dead end, be changed to Folkner Road.

The Potts family no longer owns property on this road and the two remaining property owners, Folkner and Comer, have petitioned that the name Potts be dropped from the road name.

BE IT FURTHER RESOLVED, That this Resolution take effect from and after its passage, the public welfare requiring it.


Member of the County Council

Action taken Passed

ON MOTION of Councilman Newell, seconded by Councilman Long, the foregoing Resolution was unanimously Adopted by Acclamation.

Total present-5. Absent-0.

10
January 29, 1973

F E B R U A R Y T E R M 1 9 7 3
A RESOLUTION

TITLE

Accepting bid of Arthur Paty for 158 Square Yards of Carpet for the General Session Office, Room 11, Courthouse in the amount of \$1137.60.

Be it Resolved, by the County Council of Hamilton County, Tennessee, in Session Assembled:—

WHEREAS, in response to public advertisement bids were received for the purchase of 158 Square Yards of Carpet for the General Session Office, Room 11, Courthouse, in the amount of \$1137.60,



WHEREAS, the bid of Arthur Paty was considered the lowest and best bid received.

NOW THEREFORE BE IT RESOLVED BY THE COUNTY COUNCIL OF HAMILTON COUNTY, TENNESSEE IN SESSION ASSEMBLED: That the Purchasing Agent is hereby authorized to accept the bid of Arthur Paty.

Same to be paid out of County General Fund.

BE IT FURTHER RESOLVED: That this resolution take effect from and after its passage, the public welfare requiring it.

Action taken



Member of the County Council

ON MOTION of Councilman Wilson, seconded by Councilman Long, the foregoing Resolution was Unanimously Adopted on a Roll Call vote, with the following members of the County Council being present and voting "Aye": Councilman Long, Councilman Mayfield, Councilman Newell, Councilman Wilson and Judge Frost. Total present-5. Absent-0.

F E B R U A R Y T E R M 1 9 7 3

ON MOTION of Councilman Wilson, seconded by Judge Frost,
the Meeting was adjourned.



C H A I R M A N

F E B R U A R Y T E R M 1 9 7 3

STATE OF TENNESSEE)

WEDNESDAY, FEBRUARY 21, 1973

COUNTY OF HAMILTON)

BE IT REMEMBERED, That on this the 21st day of February, 1973, a Regular Meeting of the County Council was begun and held at the Court House in the City of Chattanooga, when the following proceedings were had, to-wit:

Present and presiding, the Honorable Chester L. Frost, Chairman.

The County Court Clerk called the Roll of the County Council and the following, constituting a Quorum, answered to their names: Councilman Long, Councilman Mayfield, Councilman Newell, Councilman Wilson and Judge Frost. Total present-5. Absent-0.

The Invocation was given by Judge Chester Frost.

ON MOTION of Councilman Mayfield, seconded by Councilman Wilson, to dispense with the reading of the Minutes of the previous Meeting, treat same as read, approved, made a matter of record and filed. The foregoing Motion was unanimously Adopted by Acclamation. Total present-5. Absent-0.

ON MOTION of Judge Frost, seconded by Councilman Long, to delay any action on Resolution #316 (Ruth Leamon) until the next Council meeting, which will be March 7, 1973. The foregoing Motion was unanimously Adopted by Acclamation. Total present-5. Absent-0.

ON MOTION of Judge Frost, seconded by Councilman Wilson, to delay for thirty (30) days, any action on Resolution #225 (W. O. Nelson). The foregoing Motion was unanimously Adopted by Acclamation. Total present-5. Absent-0.

State of Tennessee }
Hamilton County

February 21, 1973

F E B R U A R Y T E R M 1 9 7 3

A RESOLUTION

TITLE CLOSURE OF STREETS LOCATED EAST OF TAFT HIGHWAY, NORTH OF FAIRMOUNT ROAD. 1 - VESTA DRIVE, 40' WIDE, BEGINNING 240' NE OF TAFT HIGHWAY AT THE SE CORNER OF LOT 14, SPENCER'S ADDITION, AND EXTENDING NE 381.5' TO ITS INTERSECTION WITH AN UNNAMED STREET. 2 - AN UNNAMED STREET, 40' WIDE, BEGINNING AT THE NORTH LINE OF SPENCER STREET AND EXTENDING NW AND NE 663.3' TO ITS INTERSECTION WITH VERNON TERRACE BEING IN SPENCER'S ADDITION TO FAIRMOUNT.

Be it Resolved, by the County Council of Hamilton County, Tennessee, in Session Assembled:—

WHEREAS, the Devlan Company petitioned The Chattanooga-Hamilton County Regional Planning Commission to close streets located East of Taft Highway, North of Fairmount Road, and said Planning Commission after hearing recommended that said petition be approved; and

WHEREAS, the Devlan Company requested that the County Council consider said petition and notice has been published in a newspaper in general circulation in Hamilton County that the County Council would hold a public hearing on February 21, 1973, concerning the passage of this Resolution as required by law, and such hearing having been held.

NOW, THEREFORE, BE IT RESOLVED, BY THE COUNTY COUNCIL OF HAMILTON COUNTY, TENNESSEE, IN SESSION ASSEMBLED: That the Zoning Resolution of Hamilton County be amended to close streets located East of Taft Highway, North of Fairmount Road. 1 - Vesta Drive, 40' wide, beginning 240' NE of Taft Highway at the SE corner of Lot 14, Spencer's Addition, and extending NE 381.5' to its intersection with an unnamed street. 2 - An unnamed street, 40' wide, beginning at the North line of Spencer Street and extending NW and NE 663.3' to its intersection with Vernon Terrace being in Spencer's Addition to Fairmount.

BE IT FURTHER RESOLVED, that this Resolution take effect from and after its passage, the public welfare requiring it.

Rebe Wilson
Member of the County Council

Action taken APPROVED

F E B R U A R Y T E R M 1 9 7 3

ON MOTION of Councilman Wilson, seconded by Councilman Mayfield, the foregoing Resolution was unanimously Adopted by Acclamation. Total present-5. Absent-0.

A RESOLUTION

TITLE - REZONING FROM AGRICULTURAL DISTRICT TO R-1 RESIDENTIAL DISTRICT A TRACT OF LAND LOCATED AT THE NW AND SW INTERSECTIONS OF HIXSON PIKE AND DALLAS LAKE ROAD. A - THIS TRACT FRONTS 1582' ON THE WEST LINE OF HIXSON PIKE, THENCE NW 588', THENCE SW 130', THENCE NW 927', THENCE SE 316', FRONTS 250' ON THE NORTH LINE OF HIXSON PIKE, THENCE NE 515', THENCE SW 968' TO NELSON ROAD, FRONTS 2063' ON THE SOUTH LINE OF DALLAS LAKE ROAD. B - THIS TRACT FRONTS 2063' ON THE NORTH LINE OF DALLAS LAKE RD, FRONTS 893' ON THE WEST LINE OF HIXSON PIKE AND EXTENDS NW 525', THENCE NE 75', THENCE SW 208', THENCE NE 208', THENCE SW 733', THENCE NORTH 872', THENCE SW 377', THENCE NW 508', THENCE SW 150', THENCE SW 120', THENCE SOUTH 893', THENCE SW 506', THENCE SOUTH 1015'.

Be it Resolved, by the County Council of Hamilton County, Tennessee, in Session Assembled:—

WHEREAS, Lakesite Land Company and R. A. Schwartz petitioned The Chattanooga-Hamilton County Regional Planning Commission to rezone a tract of land located at the NW and SW intersections of Hixson Pike and Dallas Lake Road, and said Planning Commission after hearing recommended that said petition be approved; and

WHEREAS, Lakesite Land Company and R. A. Schwartz requested that the County Council consider said petition and notice has been published in a newspaper in general circulation in Hamilton County that the County Council would hold a public hearing on February 21, 1973, concerning the passage of this Resolution as required by law, and such hearing having been held.

NOW, THEREFORE, BE IT RESOLVED, BY THE COUNTY COUNCIL OF HAMILTON COUNTY, TENNESSEE, IN SESSION ASSEMBLED: That the Zoning Resolution of Hamilton County be amended to rezone from Agricultural District to R-1 Residential District a tract of land located at the NW and SW intersections of Hixson Pike and Dallas Lake Road.

A - This tract fronts 1582' on the West line of Hixson Pike, thence NW 588', thence SW 130', thence NW 927', thence SE 316', fronts 250' on the North line of Hixson Pike, thence NE 515', thence SW 968' to Nelson Road, fronts 2063' on the South line of Dallas Lake Road.

B - This tract fronts 2063' on the North line of Dallas Lake Road, fronts 893' on the West line of Hixson Pike and extends NW 525', thence NE 75', thence SW 208', thence NE 208', thence SW 733', thence North 872', thence SW 377', thence NW 508', thence SW 150', thence SW 120', thence South 893', thence SW 506', thence South 1015'.

BE IT FURTHER RESOLVED, that this Resolution take effect from and after its passage, the public welfare requiring it.

Bob Long

Member of the County Council

Action taken

Approved

F E B R U A R Y T E R M 1 9 7 3

ON MOTION of Councilman Long, seconded by Councilman Wilson,
the foregoing Resolution was unanimously Adopted by Acclamation.
Total present-5. Absent-0.

February 21-73

F E B R U A R Y T E R M 1 9 7 3

A RESOLUTION

TITLE TO DECLARE ELDER MOUNTAIN ROAD A DISTRICT ROAD.

Be it Resolved, by the County Council of Hamilton County, Tennessee, in Session Assembled:—

THAT, Elder Mountain Road leading from Isbille Road in a westerly direction 1.10 miles to the TVA Access Road to the Raccoon Mountain Pumped-Storage Plant and the beginning point of the upper part of this road which was accepted by Hamilton County on May 17, 1972, be declared a district road 2nd Class.

The above named road is in the 3rd Civil District in Tiftonia, has a recorded 80' right-of-way and a plant mix pavement.

BE IT FURTHER RESOLVED, That this Resolution take effect from and after its passage, the public welfare requiring it.

Bob Long
Member of the County Council

Action taken *Approved*

F E B R A R Y T E R M 1 9 7 3

ON MOTION of Councilman Long, seconded by Councilman Wilson,
the foregoing Resolution was unanimously Adopted by Acclamation.
Total present-5. Absent-0.

February 21, 1973

F E B R U A R Y T E R M 1 9 7 3
A RESOLUTION

TITLE TO DECLARE COOPER ROAD A DISTRICT ROAD.

Be it Resolved, by the County Council of Hamilton County, Tennessee, in Session Assembled:—

THAT, Cooper Road leading from Burton Road in an easterly direction 0.70 of a mile, be declared a district road 5th Class.

The above named road is in the 3rd Civil District out on the lake from Sale Creek, has a 40' right-of-way and is an old chert road.

BE IT FURTHER RESOLVED, That this Resolution take effect from and after its passage, the public welfare requiring it.

Action taken

Approved

Bob Long

Member of the County Council

F E B R U A R Y T E R M 1 9 7 3

ON MOTION of Councilman Long, seconded by Councilman Wilson,
the foregoing Resolution was unanimously Adopted by Acclamation.
Total present-5. Absent-0.

February 21, 73

F E B R U A R Y T E R M 1 9 7 3

A RESOLUTION

TITLE TO DECLARE BATTERS PLACE ROAD A DISTRICT ROAD.

Be it Resolved, by the County Council of Hamilton County, Tennessee, in Session Assembled:—

THAT, Batters Place Road extending from Jenkins Road in an easterly direction 0.12 of a mile to the Recreational Area, be declared a district road 5th Class.

The above named road is in the 2nd Civil District, has a 40' right-of-way and is an old chert road.

BE IT FURTHER RESOLVED, That this Resolution take effect from and after its passage, the public welfare requiring it.

Frank Powell
Member of the County Council

Action taken *Approved*

F E B R U A R Y T E R M 1 9 7 3

ON MOTION of Councilman Newell, seconded by Councilman Long,
the foregoing Resolution was unanimously adopted by Acclamation.
Total present-5. Absent-0.

W

F E B R U A R Y T E R M 1 9 7 3

A RESOLUTION

TITLE

ACCEPTING OFFER OF KODAK A/C 200, 355 STATE STREET, ROCHESTER, N. Y., FOR THE PURCHASE OF A PR-1 READER; ZOOM KIT, AND 27-36X LENS, IN THE TOTAL SUM OF \$2,360.00

Be it Resolved, by the County Council of Hamilton County, Tennessee, in Session Assembled:—

WHEREAS, the Kodak Company is the only source of subject equipment, and same is necessary to meet the needs of the Office of Appraiser of Property.

NOW, THEREFORE, because this is the only source of said equipment, the County Council makes waiver as is provided by law for advertisement and accepts the bid of Kodak to furnish subject equipment for the price quoted at \$2,360.00.

BE IT FURTHER RESOLVED, that this resolution take effect from and after its passage, the public welfare requiring it.

Jack Wilson
Member of the County Council

Action taken *Approved*

F E B R U A R Y T E R M 1 9 7 3

ON MOTION of Councilman Wilson, seconded by Councilman Long, the foregoing Resolution was unanimously Adopted on a Roll Call vote, with the following members of the County Council being present and voting "Aye": Councilman Long, Councilman Mayfield, Councilman Newell, Councilman Wilson and Judge Frost. Total present-5. Absent-0.

Member of the County Council

Bob Jones

Action taken

[Signature]

BE IT FURTHER RESOLVED: That this resolution take effect from and after its passage, the public welfare requiring it.

Same to be paid out of Highway Department Fund.

Metro Chrysler Plymouth Center.

Purchasing Agent is hereby authorized to accept the bid of

HAMILTON COUNTY, TENNESSEE IN SESSION ASSEMBLED: That the

NOW THEREFORE BE IT RESOLVED BY THE COUNTY COUNCIL OF

considered the only bid.

WHEREAS, the bid of Metro Chrysler Plymouth Center was

for the Highway Dept. in the amount of \$3223.02.

received for the purchase of one (1) 1973 Fury II, 4 Door Sedan,

WHEREAS, in response to public advertisement bids were

Assembled:—

Be it Resolved, by the County Council of Hamilton County, Tennessee, in Session

Accepting bid of Metro Chrysler Plymouth Center for one (1) 1973 Fury II, 4 Door Sedan, for the Highway Dept. in the amount of \$3223.02.

1973

A RESOLUTION

FEBRUARY TERM 1973

February 20, 1973

Hamilton County

F E B R U A R Y T E R M 1 9 7 3

ON MOTION of Councilman Long, seconded by Councilman Newell, the foregoing Resolution was unanimously Adopted on a Roll Call vote, with the following members of the County Council being present and voting "Aye": Councilman Long, Councilman Mayfield, Councilman Newell, Councilman Wilson and Judge Frost. Total present-5. Absent-0.


ON MOTION of Councilman Mayfield, seconded by Councilman Wilson, that the Reports of the various County Officials and County Institutions be accepted, treat same as read, approved, made a matter of record and filed. The foregoing Motion was unanimously Adopted by Acclamation. Total present-5. Absent-0.

OFFICE OF REGISTER
HAMILTON COUNTY, TENNESSEE
FEE REPORT FOR OCTOBER 1972

Balance on hand October 1st		\$10,176.41
Fees collected for October:		
Recording fees	\$18,621.45	
State Fees	<u>873.00</u>	
Total collected		<u>19,494.45</u>
		<u>\$29,670.86</u>
Disbursements:		
Salaries:		
R. H. Thurman	\$923.13	
Betty Sharp	775.43	
Sarah DeFriese	722.68	
Evelyn Stoner	669.63	
Betty Friederichsen	580.25	
Gail Stiles	501.13	
Carm Pegram	501.13	
Janet Conyers	464.20	
Wanda Westmoreland	395.63	
Linda Bellsnyder	34.10	
Dorothy Brammer	<u>1575.00</u>	
	7142.61	
Postmaster	6.92	
Bishop, Thomas etal	<u>300.00</u>	
Total Disbursements		<u>7,449.53</u>
Balance October 31, 1972		<u>\$ 22,221.33</u>

I certify that the foregoing is a true report for the month of October 1972.

Dorothy P. Brammer



Sworn to and subscribed before me, this 6th day of November 1972.

Richard Thurman

My commission expires 1-13-76


OFFICE OF REGISTER
HAMILTON COUNTY, TENNESSEE
FEE REPORT FOR DECEMBER 1972

Balance on hand December 1st		\$ 31,396.02
Fees collected for December:		
Recording fees	\$ 16,068.25	
State fees	<u>722.50</u>	
Total collected		<u>16,790.75</u>
		\$48,186.77

Disbursements:		
Salaries:		
R. H. Thurman	\$ 923.13	
Betty Sharp	775.43	
Sarah DeFriese	722.68	
Evelyn Stoner	669.93	
Betty Friederichsen	580.25	
Gail Stiles	501.13	
Carm Pegram	250.56	
Janet Conyers	464.20	
Wanda Westmoreland	395.63	
Linda Bellsnyder	375.00	
Dorothy Brammer	<u>1575.00</u>	
	7232.94	
Postmaster	<u>6.92</u>	
Total disbursements		<u>7,239.86</u>
Balance December 31, 1972		<u><u>\$40,946.91</u></u>

I certify that the foregoing is a true report for the month of December 1972.

Dorothy P. Brammer



Sworn to and subscribed before me this 10th day of January 1973.

R. H. Thurman
My commission expires 1-13-76

OFFICE OF REGISTER
HAMILTON COUNTY, TENNESSEE
FEE REPORT FOR JANUARY 1973

Balance on hand January 1st		\$40,946.91
Fees collected for January:		
Recording fees	\$14,973.60	
State Fees	<u>744.50</u>	
Total collected		<u>15,718.10</u>
		\$56,665.01

Disbursements:

Salaries:

R. H. Thurman	\$ 923.13
Betty Sharp	775.43
Sarah DeFriese	722.68
Evelyn Stoner	669.93
Betty Friederichsen	580.25
Gail Stiles	501.13
Janet Conyers	464.20
Wanda Westmoreland	395.63
Linda Bellsnyder	375.00
Dorothy Brammer	<u>1575.00</u>
	6982.38

Postmaster	6.44
Postmaster	<u>8.00</u>

Total disbursements 6,996.82

Balance January 31, 1973 \$49,668.19

I certify that the foregoing is a true report for the month of January 1973.

Dorothy P. Brammer

Sworn to and subscribed before me this 5th day of February 1973.

My commission expires 1-13-76

OFFICE OF H. O. EVATT, SHERIFF
HAMILTON COUNTY, TENNESSEE

FINANCIAL STATEMENTS FOR MONTH OF November 72

Opening Cash Balance. \$ 79,960.37

STATEMENT OF CASH RECEIPTS

GENERAL FUND:

Ex-Officio appropriation	\$ 58,000.00	
Misdemeanor Costs	7,731.25	
Waiting on courts	864.00	
Summoning jurors		
Returning prisoners	86.60	
Workhouse cases	1,815.25	
Uniform allowances	760.42	
Alcoholic rehabilitation officer	<u>572.00</u>	69,829.52

CIRCUIT COURT CLERK:

Court of General Sessions	\$ 6,912.07	
Circuit Court	<u>2,764.37</u>	9,676.44

CRIMINAL COURT CLERK:

Criminal Court	\$ 407.31	
Court of General Sessions	<u>1,326.49</u>	1,733.80

OTHER SOURCES:

Foreign papers	\$ 406.10	
Boarding prisoners		
State of Tennessee	25,471.75	
Federal government	582.50	
City of Chattanooga East Ridge	128.00	
City of Red Bank	388.00	
Other: Soddy-Daisy	230.00	
Signal Mountain	80.00	
Supreme Ct. Garnishment #282 & 285	195.82	
Ret. Adv. E xp. Armed Robbery School	<u>80.79</u>	27,562.21

TOTAL RECEIPTS Ref. on Overcharge New Car Title .25 106,802.97
TOTAL AVAILABLE CASH \$ 188,763.34

STATEMENT OF DISBURSEMENTS

EXPENSES OF OFFICE:

Salaries--(See attached detail)		69,853.40
Automobile expense-	\$	
Repairs and parts	2,967.72	
Gas, Oil and grease	513.31	
Tires and tubes	853.67	
Insurance		
Radio service	428.45	
Auto allowance for process servers	<u>300.00</u>	5,063.15

Other-

Provisions	\$ 5,277.57	
Returning prisoners	321.60	
Uniform allowances	730.00	
Alcoholic rehabilitation officer	572.00	
Miscellaneous: Office	496.87	
Sanitation	39.75	
Supreme Ct. Garnishment #282 & 285	186.82	
Special Guard Duty	225.00	
Reg. & Title on New Patrol Car	<u>4.50</u>	7,854.11

TOTAL DISBURSEMENTS 82,770.66
CLOSING CASH BALANCE 105,992.68

Signed H. O. Evatt
Sheriff

Sworn to and subscribed to before me, this the 19th day of Dec. 19 72.

David M. Ramsey
County Clerk

SHERIFF

H. Q. Evatt

1,575.00

DEPUTIES

Edward J. Russell	Chief Deputy	973.88
John D. Holt	Ass't. Chief Deputy	708.46
Robert Cornish	Chief of Detectives	734.60
Oscar McMillian	Det. Lieutenant	650.00
Clarence Schroyer	Marcotic Lieutenant	650.00
Martin Brown	Marcotic Detective	634.40
Earl H. Gant	Detective	634.40
Paul Holt	"	634.40
Richard D. Jennigan	"	634.40
G. W. Merriman	"	150.00
Phil Moyers	"	634.40
Wayland Reeves	"	634.40
Oliver Standefer	"	634.40
Willie E. Turner	"	634.40
L. K. Weaver, III	"	634.40
C. L. Westbrook	"	634.40
Roy L. Hale	Captain	667.80
William Robbs	"	667.80
William Robinson	"	667.80
James O. Lane	Lieutenant	650.00
Robert Burkhart	Patrol Sergeant	634.40
Thomas J. Farmer	"	634.40
William G. Newell	"	634.40
Thomas L. Fox	"	634.30
Wm. E. Peace	"	634.30
Foster T. Phillips	"	634.30
Edwin Anderson	Patrolman	238.68
James Arrowood	"	595.46
Jon R. Bodkin	"	550.94
Edward R. Brown	"	550.94
Charles Capehart	"	275.47
David R. Carlisle	"	539.80
Jack Danielson	"	550.94
Sunny L. Dave	"	595.46
David Davis	"	550.94
Robert Davis	"	595.46
Homer Dawson	"	595.46
Buford Duggan	"	37.50
Andrew J. Ellis	"	150.00
James Hardy	"	595.46
Clyde Hullander	"	595.46
Max V. Hilton	"	595.46
Sam James	"	595.46
Thomas R. Johnson	"	595.46
Kenneth Lee	"	595.46
Donald A. McCullough	"	595.46
James A. Manley	"	238.68
Haskell Marler	"	275.47
Fletcher D. Miller	"	595.46
R. L. Monger	"	595.46
Manuel Mash	"	75.00
Robert O'Dell	"	595.46
Lewis S. O'Neal	"	550.94
Fred Paul	"	595.46
Ervin O. Partridge	"	595.46
Clinton W. Peoples	"	595.46
Frank Perry	"	550.94
Cleveland Price	"	550.94
Randall Rich	"	595.46
Thomas Ratledge	"	595.46
Charles Richmond	"	550.94
Jimmy Sharrock	"	550.94
Paul J. Smith	"	550.94
Thurman Stamps	"	550.94
Larry D. Stearns	"	75.00
Donald Thompson	"	595.46
Milton Trotter	"	595.46
Vernon L. Vaughn	"	550.94
Rodney Varou	"	550.94
Chester Westfield	"	595.46
James Wilken	"	595.46
Benny F. Williams	"	550.94

DEPUTIES

William Williams	Patrolman	550.94	
M. A. Wilson	"	595.46	
Bill Uren	"	595.46	
Joe Bush	"	150.00	
David Zeigler	"	539.80	
William Fay	Special Officer (Janitor)	150.00	
James Hutchenson	" " "	198.68	
Douglas Hartman	" " "	151.97	42,917.09

PROCESSING OFFICERS

E. Jonah Harris	Civil Officer	634.40	
W. J. Moore	" "	634.40	
Barney Morgan	" "	634.40	
M. L. Price	" "	634.40	
Earl Rodgers	" "	634.40	
E. J. Self	" "	634.40	
Joseph Simpson	" "	634.40	
J. Harvey Steele	" "	634.40	
Shelton Swafford	" "	634.40	
Harry Weddle	" "	634.40	6,344.00

JAILERS

Grover C. Fuller	Chief Jailer	595.46	
Robert Allen	Jailer	556.50	
James L. Carr	"	539.80	
Larry Gragg	"	539.80	
Robert L. Mowery	"	573.20	
Ralph Murphy	"	573.20	
Henry L. Patterson	"	573.20	
Wiley Penkinson	"	573.20	
Shelby Rogers	"	573.20	
Young M. Thomas	"	573.20	
Harry Bible	"	573.20	
Frank Raynore	"	161.91	6,405.87

CLERICAL

Mary J. Scholfield	Co-ordinator	500.84	
Carolyn S. Minnich	Executive Secretary	600.00	
Judith M. Rigler	Det. Dept. Secretary	500.00	
Marguerite M. White	Chief Bookkeeper	706.76	
Lenda M. Reeves	Ass't. Bookkeeper	450.00	
Aubrey Haley	Utility Clerk	406.24	
Paulette Winkler	Utility Clerk	406.24	
James Sage	Dispatcher	539.80	
Verne Stanley	"	150.00	
Louise Twyman	"	539.80	4,799.68

OTHERS

Charlotte Bolden	Matron	406.24	
Jewell Hardaway	"	406.24	
Mary S. Hunter	"	140.00	
Mildred Seay	"	406.24	
Pauline Westbrook	"	406.24	
Claude Kersey	Court Officer	595.46	
H. R. Long	" "	595.46	
David Minnich	" "	595.46	
A. L. Dempsey	Process Server	511.98	
Wm. F. Drew	" "	511.98	
James G. Holder	" "	511.98	
Bryant Turner	" "	511.98	
Mitchell T. Ball	Special Officers	75.00	
Richard Barnard	" "	75.00	
Owen Burns	" "	75.00	
Blake Burton	" "	75.00	
W. Frank Clark	" "	75.00	
G. Frank Coulter	" "	37.50	
Wm. E. DeSha, Jr.	" "	75.00	
Mitchell Durham	" "	75.00	
W. H. Garner	" "	75.00	
Robert Gilreath	" "	37.50	
Craig Glaze	" "	37.50	
Wm. A. Goodman	" "	75.00	
Theodore Hvatte	" "	75.00	

OTHERS

George Hixson	Special Officer	75.00
E. W. Janaway	" "	75.00
John Jenkins	" "	75.00
Karey W. Kaley	" "	75.00
Wm. B. Lampkin	" "	75.00
John Lanham	" "	75.00
Melvin Lovelady	" "	75.00
James C. Massengale	" "	75.00
Charles L. Parks	" "	75.00
Monroe Price	" "	75.00
Edward Robinson	" "	75.00
Douglas Rutherford	" "	75.00
Leslie Satterfield	" "	75.00
Jack Shelton	" "	37.50
Luther Tilley	" "	75.00
Calvin Sivley	" "	37.50
Roosevelt Toney	" "	75.00
John E. White	" "	75.00
A. F. Wilson	" "	75.00

7,811.76

OFFICE OF H. Q. EVATT, SHERIFF
HAMILTON COUNTY, TENNESSEE

FINANCIAL STATEMENTS FOR MONTH OF January, 1973

Opening Cash Balance. \$ 109,490.90

STATEMENT OF CASH RECEIPTS

GENERAL FUND:

Ex-Officio appropriation	\$ 58,000.00	
Misdemeanor Costs	1,963.00	
Waiting on courts		
Summoning jurors	3,171.00	
Returning prisoners	73.34	
Workhouse cases	964.25	
Uniform allowances	812.50	
Alcoholic rehabilitation officer	572.00	65,556.09

CIRCUIT COURT CLERK:

Court of General Sessions	\$ 6,092.67	
Circuit Court	2,180.61	8,273.28

CRIMINAL COURT CLERK:

Criminal Court	\$ 3,061.65	
Court of General Sessions	760.02	3,821.67

OTHER SOURCES:

Foreign papers	\$ 325.50	
Boarding prisoners Soddy-Daisy	50.00	
State of Tennessee	16,850.75	
Federal government	2,215.00	
* City of Chattanooga Supreme Ct. Garnish	50.00	
City of Red Bank	143.00	
Other: Chancery Court	434.36	
Army A. W. O. L.	296.00	

E. Ridge Board Prisoners \$30.00, Refund on Transfer	126.76	20,491.37
Blue C. Frank Raymore 5.37, (Adv. Exp. Narcotic Trip		98,142.41
TOTAL RECEIPTS to Atlanta, Ga. 91.39 Refund)		

TOTAL AVAILABLE CASH		\$ 207,633.31
*Curtis Swift FiFa #282		

STATEMENT OF DISBURSEMENTS

EXPENSES OF OFFICE:

Salaries-(See attached detail)		73,969.79
Automobile expense-	\$ 3,436.06	
Repairs and parts	3,436.06	
Gas, Oil and grease	680.35	
Tires and tubes	300.12	
Insurance		
Radio service	558.60	
Auto allowance for process servers	375.00	5,350.13

Other-

Provisions	\$ 5,285.44	
Returning prisoners	861.30	
Uniform allowances	830.00	
Alcoholic rehabilitation officer	578.77	
Miscellaneous: Office	184.22	
Sanitation	39.75	
Special Guard Duty	195.00	
Advance Exp. Narcotic Trip to Atlanta, Ga.	100.00	8,074.48

TOTAL DISBURSEMENTS		87,394.40
CLOSING CASH BALANCE		120,238.91

Signed H. Q. Evatt
Sheriff

Sworn to and subscribed to before me, this the
19 day of Feb 19 73.

David M. Ramsey
County Clerk

SHERIFF

H. Q. Evatt

1,575.00

DEPUTIES

Edward J. Russell	Chief Deputy	973.88
John D. Holt	Ass't Chief Deputy	708.46
Robert Cornish	Chief of Detectives	734.60
Oscar McMillian	Det. Lieutenant	650.00
Clarence Schroyer	Narcotics Lieutenant	650.00
Martin Brown	Narcotics Detective	634.40
Douglas M. Everett	Detective	317.20
Earl H. Gant	"	634.40
Paul Holt	"	634.40
Richard D. Jernigan	"	634.40
John T. Lawson	"	317.20
G. W. Merriman	"	175.00
Phil Moyers	"	634.40
Wayland Reeves	"	634.40
Thomas Shugart	"	317.20
Oliver Standifor	"	634.40
Willie Turner	"	317.20
L. B. Weaver, III	"	634.40
C. L. Westbrook	"	634.40
Roy L. Hale	Captain	667.80
William Robbs	"	667.80
William Robinson	"	667.80
James O. Lane	Lieutenant	650.00
Robert Burkhart	Patrol Sergeant	634.40
Thomas J. Farmer	"	634.40
William G. Newell	"	634.40
Thomas L. Fox	Desk Sergeant	634.30
William E. Peace	"	634.30
Foster T. Phillips	"	634.30
Edwin Anderson	Patrolman	550.94
James E. Arrowood	"	595.46
Mitchell T. Ball	"	550.94
Jon R. Bodkin	"	550.94
Edward R. Brown	"	563.70
Robert Broyles	"	275.47
Austin L. Burns	"	396.98
Charles Capehart	"	550.94
James L. Carr	"	563.70
Jack Danielson	"	563.70
Sandy L. Dave	"	595.46
David Davis	"	550.94
Robert Davis	"	595.46
Homar Dawson	"	595.46
James Hardy	"	595.46
Clyde Hullander	"	595.46
Max W. Hilton	"	595.46
Sam James	"	595.46
Malvin K. Johnson	"	238.20
Thomas R. Johnson	"	595.46
Kenneth Lee	"	595.46
Donald A. McCullough	"	595.46
James A. Manley	"	550.94
Phillip Metcalf	"	275.47
Fletcher D. Miller	"	595.46
R. L. Monger	"	595.46
Robert O'Dell	"	595.46
Lewis S. O'Neal	"	550.94
Fred Paul	"	595.46
Ervin O. Partridge	"	595.46
Clinton H. Peoples	"	595.46

DEPUTIES CONT'D

Frank Perry	Patrolman	550.94	
Cleveland Price	"	550.94	
Randall Rich	"	595.46	
Thomas Ratledge	"	595.46	
Charles Richmond	"	563.70	
Lonnie C. Schultz	"	128.52	
Jimmy Sharrock	"	563.70	
Thomas R. Shugart	"	275.47	
Paul J. Smith	"	550.94	
Thurman Stamps	"	573.20	
Donald Thompson	"	595.46	
Milton Trotter	"	595.46	
Willie Turner	"	297.73	
Vernon L. Vaughn	"	550.94	
Rodney Veron	"	550.94	
Chester Westfield	"	595.46	
James T. Wilken	"	595.46	
Benny F. Williams	"	563.70	
William Williams	"	550.94	
F. A. Wilson	"	595.46	
Bill Uren	"	595.46	
Joe Bush	"	150.00	
David Ziegler	"	539.80	
William Ray	(Janitor) Spec. Officer	150.00	
Douglas Hartman	"	350.60	46,412.20

PROCESSING OFFICERS

E. Jonah Harris	Civil Officer	634.40	
W. J. Moore	"	634.40	
Barney Morgan	"	634.40	
M. L. Price	"	634.40	
Earl Rodgers	"	634.40	
E. J. Self	"	634.40	
Joseph Simpson	"	634.40	
J. Harvey Steele	"	634.40	
Shelton Swafford	"	634.40	
Harry Weddle	"	634.40	6,344.00

JAILERS

Grover C. Fuller	Chief Jailer	595.46	
Robert Allen	Jailer	556.50	
James Bell	"	269.90	
Harry Bible	"	573.20	
David Carlisle	"	539.80	
Larry Gragg	"	539.80	
Robert L. Mowery	"	573.20	
Ralph Murphy	"	573.20	
Henry L. Patterson	"	573.20	
Wiley Perkinson	"	286.60	
Shelby Rogers	"	573.20	
Paul Scott	"	539.80	6,193.86

CLERICAL

Mary J. Schoolfield	Co-ordinator	500.84
Carolyn S. Minnich	Executive Secretary	600.00
Judith M. Rigler	Detective Dept. Secretary	500.00
Margarite M. White	Chief Bookkeeper	706.76
Lenda M. Reeves	Assistant Bookkeeper	450.00
Aubrey Haley	Utility Clerk	406.24
Faulette Winkler	"	406.24
James Lusk	Dispatcher	269.90

CLERICAL CONT'D

Ronald Parsons	Dispatcher	269.90	
James Sage	"	539.80	
Louise Twyman	"	539.80	5,189.48
<u>OTHERS</u>			
Charlotte Bolden	Matron	406.24	
Jewell Hardaway	"	406.24	
Mary S. Hunter	"	140.00	
Mildred Seay	"	406.24	
Pauline Westbrook	"	406.24	
Claude Kersey	Court Officer	595.46	
H. R. Long	"	595.46	
Daivd Minnich	"	595.46	
A. L. Dempsey	Process Server	511.98	
Wm. F. Drew	"	511.98	
James G. Holder	"	511.98	
John Swope	"	255.99	
Bryant Turner	"	511.98	
Richard Barnard	Special Officer	75.00	
Owen Burns	"	75.00	
Blake Burton	"	75.00	
W. Frank Clark	"	75.00	
Wm. E. DeSha, Jr.	"	150.00	
Mitchell Durham	"	75.00	
Andrew J. Ellis	"	150.00	
W. H. Garner	"	75.00	
Robert Gilreath	"	75.00	
Wm. A. Goodman	"	75.00	
Theodore Hyatte	"	75.00	
George Hixson	"	75.00	
R. J. Janaway	"	75.00	
John Jenkins	"	75.00	
Karey W. Kaley	"	75.00	
Wm. B. Lampkin	"	75.00	
John Lanham	Staff Chaplain	75.00	
Melvin Lovelady	Special Officer	75.00	
James C. Massengale	"	75.00	
Manuel Nash, Jr.	"	75.00	
Charles L. Parks	"	75.00	
Monroe Price	"	75.00	
Edward Robinson	"	75.00	
Douglas Rutherford	"	75.00	
Leslie Satterfield	"	75.00	
Larry D. Stearns	"	75.00	
Luther Tilley	"	75.00	
Roosevlet Toney	"	75.00	
John E. White	"	75.00	
A. J. Wilson	"	75.00	8,255.25

OFFICE OF CIRCUIT COURT CLERK
HAMILTON COUNTY
LUCILE HIXSON, CLERK

TO: HONORABLE CHESTER L. FROST, COUNTY JUDGE,
HAMILTON COUNTY, TENNESSEE

REPORT OF CLERK'S FEES COLLECTED AND DISBURSED BY THE OFFICE OF CIRCUIT
COURT CLERK FOR THE MONTH OF October, 1972

RECEIPTS:

Balance of Fees on hand as of <u>September 30, 1972</u>	\$ 4,895.42
Receipt for <u>October, 1972</u>	19,493.18
	\$ 24,388.60

DISBURSEMENTS:

Clerk's Salary:	
Lucile Hixson	\$ 1,575.00

Deputy Salaries:
Circuit Court:

Melanie Clark	\$ 474.75
Carolyn Crowe	606.63
Hannah Hale	553.88
Phoebe Hamilton	606.63
Judy Harris	450.00
Betty Held	606.63
Louise Hogan	527.50
Judith Howard	764.88
Vera Hutson	606.63
Pamela Ringley	606.63
Anne Rose	712.13
Donald Sneed	263.75
Lois Whaley	553.88

7,333.92

Sessions Court:

Judith Brown	\$ 527.50
Mary P. Carden	474.75
Gertrude Hunnicutt	764.88
Margie McGuffee	712.13
Karen Monger	474.75
Virginia Moses	527.50
Judith Shirley	474.75
Joan Talley	527.50
Paula Thompson	527.50

5,011.26

Equipment Rental:

Xerox Corp.	\$ 400.00
-------------	-----------

400.00

Office Supplies:

Xerox Corp.	\$ 29.80
Chatt. Rubber Stamp	11.85
The Bobbs-Merrill Co.	53.70
West Publishing Co.	18.00
T. H. Payne Co.	10.75

124.10

Miscellaneous:

R. E. A. Express	\$ 10.63
------------------	----------

10.63

14,454.91

EXCESS	\$ 9,933.69
--------	-------------

I, LUCILE HIXSON, Clerk of the Circuit Court and General Sessions Court hereby certify that the foregoing is a true and correct copy of the receipts and disbursements of Circuit Court and Excess Fees from General Sessions Court.

Lucile Hixson
LUCILE HIXSON, CLERK

Sworn to and subscribed before me
this 6th day of Nov. 1972.

Ann Rose

D.C.

OFFICE OF CIRCUIT COURT CLERK
HAMILTON COUNTY
LUCILE HIXSON, CLERK

TO: HONORABLE CHESTER L. FROST, COUNTY JUDGE,
HAMILTON COUNTY, TENNESSEE

REPORT OF CLERK'S FEES COLLECTED AND DISBURSED BY THE OFFICE OF CIRCUIT
COURT CLERK FOR THE MONTH OF December, 1972

RECEIPTS:

Balance of Fees on hand as of <u>November 30, 1972</u>	\$ 15,111.74
Receipt for <u>December, 1972</u>	<u>17,146.51</u>
	\$ 32,258.25

DISBURSEMENTS:

Clerk's Salary:
Lucile Hixson \$ 1,575.00

Deputy Salaries:
Circuit Court:

Jo Ann Abercrombie	\$ 575.00	
Melanie Clark	474.75	
Carolyn Crowe	606.63	
Hannah Hale	553.88	
Phoebe Hamilton	606.63	
Judy Harris	450.00	
Bettye Held	606.63	
Judith Howard	764.88	
Vera Hutson	606.63	
Winona Morgan	150.00	
Pamela Ringley	606.63	
Anne Rose	712.13	
Donald Sneed	263.75	
Lois Whaley	553.88	7,531.42

Sessions Court:

Judith Brown	\$ 527.50	
Mary Pat Carden	474.75	
Gertrude Hunnicutt	764.88	
Margie McGuffee	712.13	
Karen Monger	474.75	
Virginia Moses	527.50	
Judith Shirley	474.75	
Joan Talley	527.50	
Paula Thompson	527.50	5,011.26

Equipment Rental:

Xerox Corporation	\$ 400.00	400.00
-------------------	-----------	--------

Office Supplies:

Burroughs Corp.	\$ 25.00	25.00
-----------------	----------	-------

Miscellaneous:

R.E.A. Express	\$ 18.07	
I.B.M. - Maintenance	472.86	490.93
		<u>15,033.61</u>

EXCESS \$ 17,224.64

I, LUCILE HIXSON, Clerk of the Circuit Court and General Sessions Court hereby certify that the foregoing is a true and correct copy of the receipts and disbursements of Circuit Court and Excess Fees from General Sessions Court.

Lucile Hixson
LUCILE HIXSON, CLERK

Sworn to and subscribed before me
this 15th day of Jan. 1972.

Ann Rose
D.C.

OFFICE OF CIRCUIT COURT CLERK
HAMILTON COUNTY
LUCILE HIXSON, CLERK

TO: HONORABLE CHESTER L. FROST, COUNTY JUDGE,
HAMILTON COUNTY, TENNESSEE

REPORT OF CLERK'S FEES COLLECTED AND DISBURSED BY THE OFFICE OF CIRCUIT
COURT CLERK FOR THE MONTH OF JANUARY, 1973

RECEIPTS:

Balance of Fees on hand as of	<u>DECEMBER 31, 1972</u>	\$ 17,224.64
Receipt for	<u>JANUARY, 1973</u>	17,330.85
		\$ 34,555.49

DISBURSEMENTS:

Clerk's Salary:		
Lucile Hixson		\$ 1,575.00
Deputy Salaries:		
Circuit Court:		
Jo Ann Abercrombie	\$ 575.00	
Melanie Clark	474.75	
Carolyn Crowe	606.63	
Hannah Hale	553.88	
Phoebe Hamilton	606.63	
Judy Harris	450.00	
Bettye Held	606.63	
Judith Howard	764.88	
Vera Hutson	606.63	
Pamela Ringley	606.63	
Anne Rose	712.13	
Donald Sneed	263.75	
		6,827.54

Sessions Court:

Judith Brown	\$ 527.50	
Mary Pat Carden	474.75	
Gertrude Hunnicutt	764.88	
Margie McGuffee	712.13	
Karen Monger	474.75	
Virginia Moses	527.50	
Judith Shirley	474.75	
Joan Talley	527.50	
Paula Thompson	527.50	
		5,011.26

Equipment Rental:

Xerox Corporation	\$ 400.00	400.00
-------------------	-----------	--------

Office Supplies:

T. H. Payne Co.	\$ 2.80	
Xerox Corp.	70.90	
The Michie Co.	35.00	
The Babbs Merrill Co.	80.26	188.96

Miscellaneous:

Burroughs Corp. - Maintenance	\$ 978.27	
R. E. A. Express	21.86	
		1,000.13
		15,002.89

EXCESS		\$ 19,552.60
--------	--	--------------

I, LUCILE HIXSON, Clerk of the Circuit Court and General Sessions Court hereby certify that the foregoing is a true and correct copy of the receipts and disbursements of Circuit Court and Excess Fees from General Sessions Court.

Lucile Hixson Clerk
LUCILE HIXSON, CLERK

Sworn to and subscribed before me
this 15th day of Feb 1973.

Ann Rose

HUMANE EDUCATIONAL SOCIETY, INC.
 CHILDREN'S DEPARTMENT
 NOVEMBER, 1972

Number of New Cases Investigated	28
Number of Old Cases Investigated	12
Total Number of Cases Investigated	40
Number of Children Involved in New Cases	81
Number of Children Involved in Old Cases	30
Total Number of Children Involved	111
Number of Men and Women Involved in New Cases	39
Number of Men and Women Involved in Old Cases	16
Total Number of Men and Women Involved	55
Total Number of Warnings Issued	1
Total Number of Families Given Emergency Relief	30
assisting <u>85</u> Children and <u>40</u> Adults.	
Total Number of Referrals	12

NATURE OF NEW CASES

DESTITUTE CIRCUMSTANCES	23
CHILD NEGLECT	1
DEPENDENT AND NEGLECT	1
ALLEGED CHILD NEGLECT	2
SICK AND DESTITUTE	1

HUMANE EDUCATIONAL SOCIETY, INC.
CITY DIVISION
ANIMAL DEPARTMENT SERVICE REPORT
NOVEMBER, 1972

Number of New Cases Investigated -----	18
Number of Animals Involved -----	18
Number of Animals in Normal Condition, Released to Owners -----	9
Number of Animals in Normal Condition, Released to Shelter and Dest. --	3
Number of Animals Dest., Heads sent to Health Dept. & Report Negative -	6
Number of Animals in Shelter and Pound November 1, 1972 -----	76
Number of Animals Received During the Month -----	878
TOTAL	954
Number of Animals Destroyed -----	563
Number of Animals Placed in Homes -----	168
Number of Animals Released to Owner -----	163
Number of Animals in Shelter and Pound November 30, 1972 -----	60
TOTAL	954
Total Number of Cats Handled During the Month -----	222
Total Number of Dogs Handled During the Month -----	729
Total Number of Other Animals Handled During the Month -----	3
TOTAL	954
Total Number of Ambulance Calls -----	767
Total Number of Police Calls -----	2
Total Number of Injured Calls -----	10
Total Number of Night Calls -----	19
Total Number of Miles Driven by Trucks -----	5,262

Respectfully submitted,

Ralph E. Eidson Sr.
Ralph E. Eidson, Sr.
Superintendent

HUMANE EDUCATIONAL SOCIETY, INC.
HAMILTON COUNTY DIVISION
ANIMAL DEPARTMENT SERVICE REPORT
NOVEMBER, 1972

Number of New Cases Investigated -----	6
Number of Animals Involved -----	6
Number of Animals in Normal Condition, Released to Owners -----	2
Number of Animals in Normal Condition, Released to Shelter and Dest. ----	3
Number of Animals Dest., Heads sent to Health Dept. & Report Negative ---	1
Number of Animals in Shelter and Pound November 1, 1972 -----	12
Number of Animals Received During the Month -----	393
	TOTAL 405
Number of Animals Destroyed -----	284
Number of Animals Placed in Homes -----	84
Number of Animals Released to Owner -----	18
Number of Animals in Shelter and Pound November 30, 1972 -----	19
	TOTAL 405
Total Number of Cats Handled During the Month -----	130
Total Number of Dogs Handled During the Month -----	273
Total Number of Other Animals Handled During the Month -----	2
	TOTAL 405
Total Number of Ambulance Calls -----	204
Total Number of Police Calls -----	4
Total Number of Injured Calls -----	1
Total Number of Miles Driven by Trucks -----	3,033

Respectfully submitted,

Ralph E. Eidson, Sr.
Ralph E. Eidson, Sr.
Superintendent

HUMANE EDUCATIONAL SOCIETY, INC.
CHILDREN'S DEPARTMENT
DECEMBER, 1972

Number of New Cases Investigated	32
Number of Old Cases Investigated	6
Total Number of Cases Investigated	38
Number of Children Involved in New Cases	59
Number of Children Involved in Old Cases	13
Total Number of Children Involved	72
Number of Men and Women Involved in New Cases	42
Number of Men and Women Involved in Old Cases	9
Total Number of Men and Women Involved	51
Total Number of Warnings Issued	2
Total Number of Cases in Court	1
Total Number of Families Given Emergency Relief	27
assisting <u>53</u> Children and <u>35</u> Adults.	
Total Number of Referrals	9

NATURE OF NEW CASES

DESTITUTE CIRCUMSTANCES	21
ALLEGED CHILD NEGLECT	7
INCEST	1
SICK AND DESTITUTE	1
DEPENDANT AND NEGLECT	1
CHILD ABUSE	1

HUMANE EDUCATIONAL SOCIETY, INC.
HAMILTON COUNTY DIVISION
ANIMAL DEPARTMENT SERVICE REPORT
DECEMBER, 1972

Number of Animals in Shelter and Pound December 1, 1972 -----	19
Number of Animals Received During the Month -----	375
TOTAL	<u>394</u>
Number of Animals Destroyed -----	251
Number of Animals Placed in Homes -----	89
Number of Animals Released to Owner -----	29
Number of Animals in Shelter and Pound December 31, 1972 -----	25
TOTAL	<u>394</u>
Total Number of Cats Handled During the Month -----	126
Total Number of Dogs Handled During the Month -----	267
Total Number of Other Animals Handled During the Month -----	1
TOTAL	<u>394</u>
Total Number of Ambulance Calls -----	98
Total Number of Police Calls -----	9
Total Number of Injured Calls -----	1
Total Number of Miles Driven by Trucks -----	2,896

Respectfully submitted,

Ralph E. Eidson Sr.
Ralph E. Eidson, Sr.
Superintendent

HUMANE EDUCATIONAL SOCIETY, INC.
CITY DIVISION
ANIMAL DEPARTMENT SERVICE REPORT
DECEMBER, 1972

Number of New Cases Investigated -----	5
Number of Animals Involved -----	5
Number of Animals in Normal Condition, Released to Shelter and Dest. -----	2
Number of Animals Dest., heads sent to Health Dept. & Report Negative -----	3
Number of Animals in Shelter and Pound December 1, 1972 -----	60
Number of Animals Received During the Month -----	670
	TOTAL 730
Number of Animals Destroyed -----	481
Number of Animals Placed in Homes -----	128
Number of Animals Released to Owner -----	78
Number of Animals in Shelter and Pound December 31, 1972 -----	43
	TOTAL 730
Total Number of Cats Handled During the Month -----	188
Total Number of Dogs Handled During the Month -----	535
Total Number of Other Animals Handled During the Month -----	7
	TOTAL 730
Total Number of Ambulance Calls -----	473
Total Number of Police Calls -----	3
Total Number of Injured Calls -----	15
Total Number of Night Calls -----	26
Total Number of Miles Driven by Trucks -----	4,265

Respectfully submitted,

Ralph E. Eidson, Sr.
Ralph E. Eidson, Sr.
Superintendent

HUMANE EDUCATIONAL SOCIETY, INC.
 CHILDREN'S DEPARTMENT
 ANNUAL, 1972

Total Number of New Cases Investigated	430
Total Number of Old Cases Investigated	107
Grand Total Number of Cases Investigated	537
Total Number of Children Involved in New Cases	868
Total Number of Children Involved in Old Cases	272
Grand Total Number of Children Involved	1140
Total Number of Men and Women Involved in New Cases	598
Total Number of Men and Women Involved in Old Cases	144
Grand Total Number of Men and Women Involved	742
Grand Total Number of Warnings Issued	50
Grand Total Number of Cases in Court	9
Grand Total Number of Families Given Emergency Relief	402
assisting <u>871</u> Children and <u>534</u> Adults.	
Grand Total Number of Referrals	306

NATURE OF NEW CASES

DESTITUTE CIRCUMSTANCES	326
INVESTIGATION FOR OUTSIDE AGENCY	9
ALLEGED CHILD NEGLECT	52
CHILD NEGLECT	14
CHILDREN PLACED IN PROTECTIVE CUSTODY IN CHAMBLISS HOME	2
ALLEGED CHILD ABUSE	8
RUNAWAY CHILD	2
ALLEGED UNREASONABLE WHIPPING OF CHILD	1
ABANDONED CHILD	3
SICK CHILD UNATTENDED	1
CRIME AGAINST NATURE	2
ASSAULT ON MINORS	1
DEPENDANT AND NEGLECTED	2
KIDNAPPING MINOR CHILD	1
SICK AND DESTITUTE	3
CHILD ABUSE	1

HUMANE EDUCATIONAL SOCIETY, INC.
CITY DIVISION
ANIMAL DEPARTMENT SERVICE REPORT
ANNUAL, 1972

Total Number of New Cases Investigated -----	298
Total Number of Animals Involved -----	318
Total Number of Animals in Normal Condition, Released to Owners -----	149
Total Number of Animals in Normal Condition, Released to Shelter & Dest.---	93
Total Number of Animals Dest., heads sent to health Dept. & Report Negative	56
Total Number of Animals Died, heads sent to health Dept. & Report Positive	2
Total Number of Animals in Shelter and Pound January 1, 1972 -----	603
Total Number of Animals Received During the Year -----	11,662
TOTAL	11,665
Total Number of Animals Destroyed -----	8,101
Total Number of Animals Placed in Homes -----	1,555
Total Number of Animals Released to Owner -----	1,386
Total Number of Animals in Shelter and Pound Dec. 31, 1972 -----	623
TOTAL	11,665
Grand Total Number of Cats handled During the Year -----	3,608
Grand Total Number of Dogs handled During the Year -----	7,952
Grand Total Number of Other Animals handled During the Year -----	105
TOTAL	11,665
Grand Total Number of Ambulance Calls -----	6,940
Grand Total Number of Police Calls -----	79
Grand Total Number of Injured Calls -----	228
Grand Total Number of Night Calls -----	324
Grand Total Number of Miles Driven by Trucks -----	59,378

Respectfully submitted,

Ralph E. Eidson Sr.
Ralph E. Eidson, Sr.
Superintendent

HUMANE EDUCATIONAL SOCIETY, INC.
 HAMILTON COUNTY DIVISION
 ANIMAL DEPARTMENT SERVICE REPORT
 ANNUAL, 1972

Total Number of New Cases Investigated -----	55
Total Number of Animals Involved -----	55
Total Number of Animals in Normal Condition, Released to Owners -----	23
Total Number of Animals in Normal Condition, Released to Shelter & Dest. ---	23
Total Number of Animals Dest., heads sent to Health Dept. & Report Negative	9
Total Number of Animals in Shelter and Pound January 1, 1972 -----	159
Total Number of Animals Received During the Year -----	5,590
TOTAL	5,749
Total Number of Animals Destroyed -----	4,397
Total Number of Animals Placed in Homes -----	874
Total Number of Animals Released to Owner -----	305
Total Number of Animals in Shelter and Pound Dec. 31, 1972 -----	173
TOTAL	5,749
Grand Total Number of Cats Handled During the Year -----	2,142
Grand Total Number of Dogs Handled During the Year -----	3,549
Grand Total Number of Other Animals Handled During the Year -----	58
TOTAL	5,749
Grand Total Number of Ambulance Calls -----	2,200
Grand Total Number of Police Calls -----	85
Grand Total Number of Injured Calls -----	61
Grand Total Number of Night Calls -----	42
Grand Total Number of Miles Driven by Trucks -----	56,767

Respectfully submitted,

Ralph E. Eidson Sr.
 Ralph E. Eidson, Sr.
 Superintendent

Humane Educational Society of Chattanooga, Tennessee, Inc.

INCORPORATED APRIL 4, 1910

Affiliated With American Humane Association

OFFICE AND ANIMAL SHELTER: TELEPHONE 622-8913 & 624-5302
212 NORTH HIGHLAND PARK AVENUE
CHATTANOOGA, TENNESSEE 37404

OFFICERS

SAM E. NILES
PRESIDENT & TREASURER
GEORGE W. LUNDY
VICE PRESIDENT
RALPH E. EIDSON
SUPERINTENDENT
JEANETTE ELROD
SECRETARY

January 26, 1973

DIRECTORS

SAM E. NILES
D. D. HARRIS, JR.
RALPH E. EIDSON
J. W. O'NEAL, JR.
JOHN K. WOODWORTH
CHARLES Y. CADY
JAMES W. SEDGWICK
GEORGE W. LUNDY

Dear Sir:

An error was made on the annual reports.

Enclosed you will find a corrected copy.

Yours truly,

Ralph E. Eidson Sr.
Ralph E. Eidson, Sr.
Superintendent

REE/je

Enclosure

HUMANE EDUCATIONAL SOCIETY, INC.
CITY DIVISION
ANIMAL DEPARTMENT SERVICE REPORT
ANNUAL, 1972

298	Total Number of New Cases Investigated (Animal Bites)
318	Total Number of Animals Involved
119	Total Number of Animals in Normal Condition, Released to Owners
93	Total Number of Animals in Normal Condition, Released to Shelter and Destroyed
56	Total Number of Animals Dett., Heads sent to Health Dept., & Report Negative
2	Total Number of Animals Died, Heads sent to Health Dept., & Report Positive
25	Total Number of Animals in Shelter and Found January 1, 1972
11,062	Total Number of Animals Received During the Year
11,087	TOTAL
8,101	Total Number of Animals Destroyed
1,355	Total Number of Animals Placed in Homes
1,388	Total Number of Animals Released to Owner
43	Total Number of Animals in Shelter and Found December 31, 1972
11,087	TOTAL
3,030	Grand Total Number of Cats Handled During the Year
7,952	Grand Total Number of Dogs Handled During the Year
105	Grand Total Number of Other Animals Handled During the Year
11,087	TOTAL
6,970	Grand Total Number of Assistance Calls
79	Grand Total Number of Police Calls
228	Grand Total Number of Injured Calls
327	Grand Total Number of Night Calls
59,378	Grand Total Number of Miles Driven by Trucks

Respectfully submitted,

Ralph E. Madison, Sr.
Ralph E. Madison, Sr.
Superintendent

HUMANE EDUCATIONAL SOCIETY, INC.
HAMILTON COUNTY DIVISION
ANIMAL DEPARTMENT SERVICE REPORT
ANNUAL, 1972

Total Number of New Cases Investigated (Animal Bites)	55
Total Number of Animals Involved	55
Total Number of Animals in Normal Condition, Released to Owners	23
Total Number of Animals in Normal Condition, Released to Shelter and Destroyed	23
Total Number of Animals Destroyed, Heads sent to Health Dept. and Report Negative	9
Total Number of Animals in Shelter and Pound January 1, 1972	11
Total Number of Animals Received During the Year	5,500
	TOTAL 5,601
Total Number of Animals Destroyed	4,307
Total Number of Animals Placed in Homes	874
Total Number of Animals Released to Owner	305
Total Number of Animals in Shelter and Pound December 31, 1972	25
	TOTAL 5,601
Grand Total Number of Cats Handled During the Year	2,142
Grand Total Number of Dogs Handled During the Year	3,401
Grand Total Number of Other Animals Handled During the Year	58
	TOTAL 5,601
Grand Total Number of Ambulance Calls	2,200
Grand Total Number of Police Calls	85
Grand Total Number of Injured Calls	61
Grand Total Number of Night Calls	42
Grand Total Number of Miles Driven by Trucks	56,767

Respectfully submitted,

Ralph E. Eidson Sr.
Ralph E. Eidson, Sr.
Superintendent

W. R. (BILL) NOBLES, TRUSTEE
HAMILTON COUNTY, TENNESSEE

ROOM 110 COURT HOUSE
 CHATTANOOGA, TENNESSEE 37402

REPORT FOR MONTH OF November 1962

DEPARTMENT TRUSTEE'S OFFICE

OPENING BALANCE		66,751	31
TAX-LEVY	2% Commission	32,004	86
DO	1% Commission	27,107	37
DO			
DO			
DO			
DO			
DO			
DO			
DO			
GENERAL RECEIPTS DETAIL ON BACK.			
TOTAL — CREDITS		125,863	54
WARRANTS PAID — DETAIL ON BACK —		48,695	00
2% COMMISSION ON TAX COLLECTIONS			
1% COMMISSION ON GENERAL RECEIPTS			
MISC. — DEBITS —			
TOTAL DEBITS		48,695	00
NET CLOSING BALANCE		77,168	54
Trustee's Investment Fund		40,000	00

I hereby certify that the foregoing is a true report for the above stated Department for the Month of _____

November, 1962.

Sworn to before me
 This 6th day of December, 1962

W. R. Nobles


W. R. Nobles, Trustee, Hamilton County, Tennessee

Notary Public

Notary Public



RECEIPTS DETAIL		
W. R. Nobles	1,575	00
Katherine Holland	966	00
Mary Eldridge	751	00
Dorothy Smith	639	00
DISBURSEMENTS DETAIL		
Tot Murphy	639	00
Helen DeVore	639	00
Sybil Smith	611	00
Elnora Anderson	500	00
Lenora Wolfe	445	00
Martha Gardenhire	445	00
Sue Reed	445	00
Pam Robertson	445	00
Eynn Kinard	445	00
Certificate of Deposit	40,000	00
State Trustee's Association Dues	75	00
Expenses State Trustee's Association Meeting	75	00
	48,695	00



W. R. (BILL) NOBLES, TRUSTEE
HAMILTON COUNTY, TENNESSEE

ROOM 110 COURT HOUSE
 CHATTANOOGA, TENNESSEE 37402

REPORT FOR MONTH OF December 19672

DEPARTMENT TRUSTEE'S OFFICE

OPENING BALANCE	77,168	54
TAX-LEVY 2% Commission	112,369	94
DO 1% "	11,171	59
DO		
DO		
DO		
DO		
DO		
DO		
GENERAL RECEIPTS DETAIL ON BACK		
TOTAL — CREDITS	200,710	07
WARRANTS PAID — DETAIL ON BACK —	73,545	00
2% COMMISSION ON TAX COLLECTIONS		
1% COMMISSION ON GENERAL RECEIPTS		
MISC. — DEBITS —		
TOTAL DEBITS	73,545	00
NET CLOSING BALANCE	127,165	07
Trustee's Investment Fund	105,000	00

I hereby certify that the foregoing is a true report for the above stated Department for the Month of _____

December, 19672.

Sworn to before me
 This 10th day of January, 19683


W. R. Nobles
 W. R. Nobles, Trustee, Hamilton County, Tennessee

William V. Blount
 Notary Public

My Commission Expires July 9, 1973



RECEIPTS DETAIL		
W. R. Nobles	1,575	00
Katherine Holland	966	00
Mary Eldridge	751	00
Dorothy Smith	639	00
DISBURSEMENTS DETAIL		
Tot Murphy	639	00
Helen DeVore	639	00
Sybil Smith	611	00
Elnora Anderson	500	00
Lenora Wolfe	445	00
Martha Gardenhire	445	00
Sue Reed	445	00
Pam Robertson	445	00
Lynn Kiniard	445	00
Certificate of Deposit	65,000	00
	<u>73,545</u>	<u>00</u>



W. R. (BILL) NOBLES, TRUSTEE
HAMILTON COUNTY, TENNESSEE
 ROOM 110 COURT HOUSE
 CHATTANOOGA, TENNESSEE 37402

REPORT FOR MONTH OF January 19673

DEPARTMENT Trustee's Office

OPENING BALANCE	127,165 07
TAX-LEVY 2% Commission	41,396 13
DO 1% Commission	22,978 02
DO	
DO	
DO	
DO	
DO	
DO	
DO	
GENERAL RECEIPTS DETAIL ON BACK	
TOTAL — CREDITS	191,539 22
WARRANTS PAID — DETAIL ON BACK —	173,431 44
2% COMMISSION ON TAX COLLECTIONS	
1% COMMISSION ON GENERAL RECEIPTS	
MISC. — DEBITS —	
TOTAL DEBITS	173,431 44
NET CLOSING BALANCE	18,107 78
Trustee's Investment Fund	270,000 00

I hereby certify that the foregoing is a true report for the above stated Department for the Month of _____

January, 19673.

Sworn to before me

This 7th day of February, 19673

Kenneth V. Stewart
 Notary Public


W. R. Nobles

W. R. Nobles, Trustee, Hamilton County, Tennessee

My Commission Expires July 9, 1973



RECEIPTS DETAIL		
W. R. Nobles	1,575	00
Katherine Holland	966	00
Mary Eldridge	751	00
Dorothy Smith	639	00
DISBURSEMENTS DETAIL		
Tot Murphy	639	00
Helen DeVore	639	00
Sybil Smith	611	00
Elnora Anderson	500	00
Lenora Wolfe	445	00
Martha Gardenhire	445	00
Sue Reed	445	00
Pam Robaertson	445	00
Lynn Kiniard	222	50
Certificiate of Deposit	165,000	00
Trustee's Meeting - Nashville	103	44
Dorothy Brammer, Register	5	50
	173,431	44



OFFICE OF CRIMINAL COURT CLERK
HAMILTON COUNTY
CLYDE M. SANDERS, CLERK
December 7, 1972

TO: HONORABLE CHESTER L. FROST, COUNTY JUDGE,
HAMILTON COUNTY, TENNESSEE

REPORT OF CLERK'S FEES COLLECTED AND DISBURSED BY THE OFFICE OF
THE CRIMINAL COURT CLERK AND OFFICE OF CLERK OF THE COURT OF
GENERAL SESSIONS, CRIMINAL DIVISION:

FROM: November 1, 1972 THRU: November 30, 1972

Reference is made to the cash receipts in the records of both
offices, which show in detail each item of collection and the
same are hereby made a part of this report.

RECEIPTS:	<u>CRIMINAL COURT</u>	<u>SESSIONS COURT</u>
Balance of Fees on hand as of <u>Nov. 1, 1972</u>	\$ <u>3,022.19</u>	\$ <u>None</u>
Return of Excess Fees from County Receipts for <u>Nov. 1972</u>	<u>10,000.00</u>	<u>4,046.15</u>
	<u>4,392.41</u>	<u>4,046.15</u>
Excess Fees from Court of General Sessions	<u>26.83</u>	
TOTALS:	\$ <u>11,397.05</u>	\$ <u>4,046.15</u>

DISBURSEMENTS:

Salaries:

<u>Clyde M. Sanders, Clerk</u>	\$ <u>1,575.00</u>	
<u>Leon Haley, Jr.</u>	<u>973.90</u>	
<u>Edna M. Camp</u>	<u>751.30</u>	
<u>Benton H. Pitts</u>	<u>612.16</u>	
<u>Sara M. Caperton</u>	<u>639.99</u>	
<u>Walter A. Goldston</u>	<u>667.82</u>	
<u>Gifford L. Fuller</u>	<u>639.99</u>	
<u>Garnett B. Prince, Jr.</u>	<u>667.82</u>	
<u>Gerald S. Brown</u>	<u>639.99</u>	
<u>Thomas E. Hopkins</u>	<u>527.50</u>	
<u>Charles H. Sutherland</u>		<u>806.15</u>
<u>Charles H. McArthur</u>		<u>695.65</u>
<u>Floyd E. Wiggins</u>		<u>612.16</u>
<u>Daniel Seebeck</u>		<u>612.16</u>
<u>William L. Knowlen</u>		<u>612.16</u>
<u>Frank Coulter, Jr.</u>		<u>612.16</u>

Other:

<u>Railway Express Agency</u>	<u>15.13</u>	
<u>Clerk's Travel Expense</u>	<u>88.30</u>	
TOTALS:	\$ <u>7,798.90</u>	\$ <u>3,951.24</u>

BALANCE OF FEES

AS OF Nov. 30, 1972 \$ 3,598.15 \$ 94.91

STATE OF TENNESSEE)
COUNTY OF HAMILTON)

I, Clyde M. Sanders, Clerk of the Criminal Court and Clerk of the
Criminal Division, Court of General Sessions, of said State and
County, do hereby certify the foregoing to be a true and correct
report of the Clerk's Fees collected and disbursed by me as such
Clerk for: from November 1, 1972 through November 30, 1972.

Clyde M. Sanders
CRIMINAL COURT CLERK

Sworn and subscribed to before me
this 7th day of December, 19 72

Virginia P. [Signature]
Notary Public

My commission expires: 10-10-76 -141-

-142- OFFICE OF CRIMINAL COURT CLERK
HAMILTON COUNTY
CLYDE M. SANDERS, CLERK
January 10, 1973

TO: HONORABLE CHESTER L. FROST, COUNTY JUDGE,
HAMILTON COUNTY, TENNESSEE

REPORT OF CLERK'S FEES COLLECTED AND DISBURSED BY THE OFFICE OF
THE CRIMINAL COURT CLERK AND OFFICE OF CLERK OF THE COURT OF
GENERAL SESSIONS, CRIMINAL DIVISION:

FROM: December 1, 1972 THRU: December 31, 1972

Reference is made to the cash receipts in the records of both
offices, which show in detail each item of collection and the
same are hereby made a part of this report.


RECEIPTS:	<u>CRIMINAL COURT</u>	<u>SESSIONS COURT</u>
Balance of Fees on hand as of <u>Dec. 1, 1972</u>	\$ <u>3,598.15</u>	\$ <u>None</u>
Receipts for <u>Dec. 1972</u>	<u>7,440.63</u>	<u>4,138.49</u>
Excess Fees from Court of General Sessions	<u>94.91</u>	
TOTALS:	\$ <u>11,133.69</u>	\$ <u>4,138.49</u>
DISBURSEMENTS:		
Salaries:		
<u>Clyde M. Sanders, Clerk</u>	\$ <u>1,575.00</u>	
<u>Leon Haley, Jr.</u>	<u>973.90</u>	
<u>Edna M. Camp</u>	<u>751.30</u>	
<u>Benton H. Pitts</u>	<u>612.16</u>	
<u>Sara M. Caperton</u>	<u>639.99</u>	
<u>Walter A. Goldston</u>	<u>667.82</u>	
<u>Gifford L. Fuller</u>	<u>639.99</u>	
<u>Garnett B. Prince, Jr.</u>	<u>667.82</u>	
<u>Gerald S. Brown</u>	<u>639.99</u>	
<u>Thomas E. Hopkins</u>	<u>527.50</u>	
<u>Chas. H. Sutherland</u>		<u>806.49</u>
<u>Chas. H. McArthur</u>		<u>695.65</u>
<u>Floyd E. Wiggins</u>		<u>612.16</u>
<u>Daniel Seebeck</u>		<u>612.16</u>
<u>William L. Knowlen</u>		<u>612.16</u>
<u>Frank Coulter</u>		<u>612.16</u>
Other:		
<u>Railway Express Agency</u>	<u>13.00</u>	
<u>Am. National Bank</u>		
<u>Printing Check Book</u>	<u>7.27</u>	
TOTALS:	\$ <u>7,715.74</u>	\$ <u>3,951.24</u>
BALANCE OF FEES		
AS OF <u>Dec. 31, 1972</u>	\$ <u>3,417.95</u>	\$ <u>187.25</u>

STATE OF TENNESSEE)
COUNTY OF HAMILTON)
I, Clyde M. Sanders, Clerk of the Criminal Court and Clerk of the
Criminal Division, Court of General Sessions, of said State and
County, do hereby certify the foregoing to be a true and correct
report of the Clerk's Fees collected and disbursed by me as such
Clerk for: period from December 1, 1972 thru December 31, 1972.

Clyde M. Sanders
CRIMINAL COURT CLERK

Sworn and subscribed to before me
this 10th day of January, 1973

Edna M. Camp Notary Public
My commission expires: 7-8-73



F E B R U A R Y T E R M 1 9 7 3

ON MOTION of Councilman Wilson, seconded by Judge Frost,
the Meeting was adjourned.



C H A I R M A N

M A R C H T E R M 1 9 7 3

STATE OF TENNESSEE)

WEDNESDAY, MARCH 7, 1973

COUNTY OF HAMILTON)

BE IT REMEMBERED, That on this the 7th day of March, 1973, a Regular Meeting of the County Council was begun and held at the Court House in the City of Chattanooga, when the following proceedings were had, to-wit:

Present and presiding, the Honorable Chester L. Frost, Chairman.

The County Court Clerk called the Roll of the County Council and the following, constituting a Quorum, answered to their names: Councilman Long, Councilman Mayfield, Councilman Newell, Councilman Wilson and Judge Frost. Total present-5. Absent-0.

The Invocation was given by the Reverend W. R. Rollins, Pastor of Jones Memorial Methodist Church, who was County Chaplain for the day.

ON MOTION of Councilman Mayfield, seconded by Councilman Wilson, to dispense with the reading of the Minutes of the previous meeting, treat same as read, approved, made a matter of record and filed. The foregoing Motion was unanimously Adopted by Acclamation. Total present-5. Absent-0.

REQUEST OF MR. MARK LUTTRELL, COMMISSIONER,
TENN. DEPARTMENT OF CORRECTIONS, FOR A SITE
AT SILVERDALE TO BUILD A REGIONAL CORRECTIONAL
FACILITY IN HAMILTON COUNTY

At the beginning of the meeting Judge Frost stated that he realized a large group of people were present who were concerned about the establishment of a Regional Jail Facility on the Silverdale property owned by Hamilton County. He mentioned that the County Council had received a letter dated March 5th wherein an official request had been made by Commissioner Luttrell for some 35 to 40 acres of land on the Silverdale tract for the purpose of building a Regional Jail.

M A R C H T E R M 1 9 7 3

The property requested is the site East of the present Hamilton County Nursing Home and North of the Hamilton County Penal Farm.

Judge Frost announced that the County Council had heard opposition from certain members of the Home Builders Association who principally are developing land in this area, and also had heard from a number of residents in the Stonehenge Subdivision. After giving consideration to the large number of citizens who opposed the location of this facility in their community the Council decided not to make the Silverdale property available to the State for this institution.

It was further announced that Judge Frost was authorized to contact Commissioner Luttrell and assure him of the Council's interest in securing the regional Jail for our County and to offer to find another site that would be acceptable for this purpose.

RE: EAST SIDE HEALTH CENTER

Senator Cartter Patten, representing the Advisory Board of the Chattanooga-Hamilton County Health Department, and Dr. M. M. Young, reported to the Council that the Federal funding of the East Side Health Center would end as of June 30, 1973. It was noted that this program had been funded for the past 5 years and had received a total of \$1,250,000.00 for its operation. They requested that the County continue this operation. Judge Frost asked Dr. Young to supply the Council with the statistics that he mentioned in his discussion of this date and to make his request formally on the date assigned for budget hearings for the Health Department. He mentioned the fact that quite often the Federal funds are used to initiate worthwhile programs and then after a period of years withdraw funds which leaves the local government in a difficult position. He added that while due consideration would be given to the request it is doubtful the Center could be funded to the extent that it was with the Federal grant.

M A R C H T E R M 1 9 7 3

W State of Tennessee }
Hamilton County

March 7-1973

A RESOLUTION

TITLE TO DECLARE TAYLOR ROAD A DISTRICT ROAD.

Be it Resolved, by the County Council of Hamilton County, Tennessee, in Session Assembled:—

THAT, Taylor Road leading from Ooltewah-Harrison Road in a northward direction 0.15 of a mile to a dead end, be declared a District Road, 3rd Class.

The above named road is in the 2nd Civil District on Ooltewah #1 Quadrangle, has a 40' right-of-way, a chert base and an oil surface. It has been maintained for several years and oiled by Hamilton County.

BE IT FURTHER RESOLVED, That this Resolution take effect from and after its passage, the public welfare requiring it.

Action taken APPROVED

James Wilson
Member of the County Council

ON MOTION of Councilman Wilson, seconded by Councilman Long, the foregoing Resolution was unanimously Adopted by Acclamation. Total present-5. Absent-0.

State of Tennessee }
Hamilton County

February 21, 1973

MARCH TERM 1973

A RESOLUTION

TITLE REZONING FROM RURAL RESIDENTIAL DISTRICT TO LOCAL BUSINESS DISTRICT A TRACT OF LAND LOCATED 1 MILE WEST OF OOLTEWAH ON THE W. LINE OF LEE HWY., U.S. 11, ALSO CALLED NEW CLEVELAND PIKE. THIS TRACT BEGINS 920' S. OF THE INTERSECTION OF OLD CLEVELAND PIKE AND LEE HWY., FRONTS 509' ON THE W. LINE OF LEE HWY. AND EXTENDS NW 290', THENCE NE SOME 480', THENCE SE 290' TO LEE HWY., THE POINT OF BEGINNING.

Be it Resolved, by the County Council of Hamilton County, Tennessee, in Session Assembled:—

WHEREAS, Ruth Leamon petitioned The Chattanooga-Hamilton County Regional Planning Commission to rezone a tract of land located 1 mile West of Ooltewah on the West line of Lee Hwy., U. S. 11, also called New Cleveland Pike, and said Planning Commission after hearing recommended that said petition be denied; and

WHEREAS, Ruth Leamon requested that the County Council consider said petition and notice has been published in a newspaper in general circulation in Hamilton County that the County Council would hold a public hearing on February 21, 1973, concerning the passage of this Resolution as required by law, and such hearing having been held.

NOW, THEREFORE, BE IT RESOLVED, BY THE COUNTY COUNCIL OF HAMILTON COUNTY, TENNESSEE, IN SESSION ASSEMBLED: That the Zoning Resolution of Hamilton County be amended to rezone from Rural Residential District to Local Business District a tract of land located 1 mile West of Ooltewah on the West line of Lee Hwy., U. S. 11, also called New Cleveland Pike. This tract begins 920' South of the intersection of Old Cleveland Pike and Lee Hwy., fronts 509' on the West line of Lee Hwy. and extends NW 290', thence NE some 280', thence SE 290' to Lee Hwy. the point of beginning.

BE IT FURTHER RESOLVED, that this Resolution take effect from and after its passage, the public welfare requiring it.

Grant Powell
Member of the County Council

Action taken APPROVED

M A R C H T E R M 1 9 7 3

ON MOTION of Councilman Newell, seconded by Councilman Wilson,
the foregoing Resolution was unanimously Adopted by Acclamation.
Total present-5. Absent-0.

March 7, 1973

A RESOLUTION

TITLE REZONING FROM RURAL RESIDENTIAL DISTRICT TO LOCAL BUSINESS DISTRICT A TRACT OF LAND LOCATED AT 6123 DAYTON PIKE, BEING ON THE WEST LINE OF DAYTON PIKE NORTH OF DOWLEN ROAD. THIS TRACT BEGINS 343' NORTH OF DOWLEN ROAD, FRONTS 482' ON THE WEST LINE OF DAYTON PIKE, ALSO BEING U.S. 27, AND EXTENDS NW 146' TO THE CENTERLINE OF DOWLEN BRANCH, THENCE SW, ALONG THE MEANDERING CENTERLINE OF DOWLEN BRANCH, FOR 482', THENCE SE 222' TO DAYTON BOULEVARD, THE POINT OF BEGINNING.

Be it Resolved, by the County Council of Hamilton County, Tennessee, in Session Assembled:—

WHEREAS, James L. R. Smith petitioned The Chattanooga-Hamilton County Regional Planning Commission to rezone a tract of land located at 6123 Dayton Pike, and said Planning Commission after hearing recommended that said petition be denied; and

WHEREAS, James L. R. Smith requested that the County Council consider said petition and notice has been published in a newspaper in general circulation in Hamilton County that the County Council would hold a public hearing on March 7, 1973, concerning the passage of this Resolution as required by law, and such hearing having been held.

NOW, THEREFORE, BE IT RESOLVED, BY THE COUNTY COUNCIL OF HAMILTON COUNTY, TENNESSEE, IN SESSION ASSEMBLED: That the Zoning Resolution of Hamilton County be amended to rezone from Rural Residential District to Local Business District a tract of land located at 6123 Dayton Pike, being on the West line of Dayton Pike North of Dowlen Road. This tract begins 343' North of Dowlen Road, fronts 482' on the West line of Dayton Pike, also being U. S. 27, and extends NW 146' to the centerline of Dowlen Branch, thence SW, along the meandering centerline of Dowlen Branch, for 482', thence SE 222' to Dayton Boulevard, the point of beginning. It being understood that this petition is granted with the clear understanding that no motorcycle race track, obstacle course or endurance course will be placed on subject property.

BE IT FURTHER RESOLVED, that this Resolution take effect from and after its passage, the public welfare requiring it.

Bob Long

Member of the County Council

Action taken

APPROVED

M A R C H T E R M 1 9 7 3

ON MOTION of Councilman Long, seconded by Councilman Wilson,
the foregoing Resolution was unanimously Adopted by Acclamation.
Total present-5. Absent-0.

W
State of Tennessee
Hamilton County

MARCH TERM 1973

March 7, 1973

A RESOLUTION

TITLE REZONING FROM AGRICULTURAL DISTRICT TO LOCAL BUSINESS DISTRICT A TRACT OF LAND LOCATED ON THE WEST LINE OF STATE ACCESS ROAD AT THE OOLTEWAH-INTERCHANGE OF I-75. THIS TRACT BEGINS AT A POINT SOME 1000' SOUTH OF SNOW HILL ROAD, AT THE SE CORNER OF THE SINCLAIR PROPERTY, FRONTS 113.4' ON THE WEST LINE OF STATE ACCESS ROAD, OR FRONTAGE ROAD, AND EXTENDS SW 225', THENCE NE 304.5', THENCE SE, ALONG THE SOUTH LINE OF THE SINCLAIR OIL CO. PROPERTY, FOR 200' TO THE POINT OF BEGINNING.

Be it Resolved, by the County Council of Hamilton County, Tennessee, in Session Assembled:—

WHEREAS, Mrs. C. C. Hundley petitioned The Chattanooga-Hamilton County Regional Planning Commission to rezone a tract of land located on the West line of State Access Road at the Ooltewah Interchange of I-75, and said Planning Commission after hearing recommended that said petition be approved; and

WHEREAS, Mrs. C. C. Hundley requested that the County Council consider said petition and notice has been published in a newspaper in general circulation in Hamilton County that the County Council would hold a public hearing on March 7, 1973, concerning the passage of this Resolution as required by law, and such hearing having been held.

NOW, THEREFORE, BE IT RESOLVED, BY THE COUNTY COUNCIL OF HAMILTON COUNTY, TENNESSEE, IN SESSION ASSEMBLED: That the Zoning Resolution of Hamilton County be amended to rezone from Agricultural District to Local Business District a tract of land located on the West line of State Access Road at the Ooltewah Interchange of I-75. This tract begins at a point some 1000' South of Snow Hill Road, at the SE corner of the Sinclair property, fronts 113.4' on the West line of State Access Road, or Frontage Road, and extends SW 225', thence NE 304.5' thence SE, along the South line of the Sinclair Oil Company property, for 200' to the point of beginning.

BE IT FURTHER RESOLVED, that this Resolution take effect from and after its passage, the public welfare requiring it.

Berk DeLone
Member of the County Council

Action taken **APPROVED**

M A R C H T E R M 1 9 7 3

ON MOTION of Councilman Wilson, seconded by Councilman Mayfield, the foregoing Resolution was unanimously Adopted by Acclamation. Total present-5. Absent-0.

State of Tennessee
Hamilton County

MARCH TERM 1973

March 7, 1973

A RESOLUTION

TITLE REZONING FROM AGRICULTURAL DISTRICT TO LOCAL BUSINESS DISTRICT A TRAC OF LAND LOCATED AT THE NW INTERSECTION OF ELY ROAD AND DELASHMITT ROAD. THE TRACT FRONTS 215' ON THE NORTH LINE OF ELY ROAD AND EXTENDS NE, BETWEEN PARALLEL LINES, AND ALONG THE WEST LINE OF DELASHMITT ROAD, FOR 113', BEING A PART OF THE H. H. HAMILTON TRACT NO. 31.

Be it Resolved, by the County Council of Hamilton County, Tennessee, in Session Assembled:—

WHEREAS, James T. Phillips petitioned The Chattanooga-Hamilton County Regional Planning Commission to rezone a tract of land located at the NW intersection of Ely Road and Delashmitt Road, and said Planning Commission after hearing recommended that said petition be denied; and

WHEREAS, James T. Phillips requested that the County Council consider said petition and notice has been published in a newspaper in general circulation in Hamilton County that the County Council would hold a public hearing on March 7, 1973, concerning the passage of this Resolution as required by law, and such hearing having been held.

NOW, THEREFORE, BE IT RESOLVED, BY THE COUNTY COUNCIL OF HAMILTON COUNTY, TENNESSEE, IN SESSION ASSEMBLED: That the Zoning Resolution of Hamilton County be amended to rezone from Agricultural District to Local Business District a tract of land located at the NW intersection of Ely Road and Delashmitt Road. This tract fronts 215' on the North line of Ely Road and extends NE, between parallel lines, and along the West line of Delashmitt Road, for 113', being a part of the H. H. Hamilton Tract No. 31.

BE IT FURTHER RESOLVED, that this Resolution take effect from and after its passage, the public welfare requiring it.

Bob Long
Member of the County Council

Action taken APPROVED

M A R C H T E R M 1 9 7 3

ON MOTION of Councilman Long, seconded by Councilman Wilson,
the foregoing Resolution was unanimously Adopted by Acclamation.
Total present-5. Absent-0.

A RESOLUTION

TITLE TO AMEND THE HAMILTON COUNTY ZONING REGULATIONS BY ADDING A REQUIREMENT OF FRONT YARDS GREATER THAN THE STANDARD TWENTY-FIVE (25) FEET IN CERTAIN INSTANCES.

Be it Resolved, by the County Council of Hamilton County, Tennessee, in Session Assembled:—

WHEREAS, on January 8, 1973 the Chattanooga-Hamilton County Regional Planning Commission adopted the following resolution, to wit:

WHEREAS, in order to approve some subdivisions with steep terrain and/or marginal soil properties, the Chattanooga-Hamilton County Health Department must often require front yards greater than the standard twenty-five (25) feet, and

WHEREAS, these requirements on the subdivision plan come into conflict with the Hamilton County Zoning Regulations, Section 12, 12-3.2 (Article V, 103.2 in the unofficial codified version) which specifies other requirements for determining front yards;

NOW, THEREFORE, BE IT RESOLVED, that the Chattanooga-Hamilton County Regional Planning Commission recommends to the Hamilton County Council that the Hamilton County Zoning Regulations be amended by adding the following words to the end of the above subsection:

"These requirements shall not apply where other front yard requirements are specified on the recorded subdivision plat."

NOW, THEREFORE, BE IT RESOLVED, in accordance with the recommendation of said Planning Commission, and after holding a public hearing thereon this date; it is therefore resolved by the County Council that the Hamilton County Zoning Regulations be amended in accordance with said recommendation.

BE IT FURTHER RESOLVED, that this Resolution take effect from and after its passage, the public welfare requiring it.

Walter J. Smith
Member of the County Council

Action taken *Approved*

M A R C H . T E R M 1 9 7 3

ON MOTION of Judge Frost, seconded by Councilman Wilson,
the foregoing Resolution was unanimously Adopted by Acclamation.
Total present-5. Absent-0.

A RESOLUTION

TITLE

FEE OF 50¢ PER PAGE TO BE CHARGED FOR MICROFILM COPIES

Be it Resolved, by the County Council of Hamilton County, Tennessee, in Session Assembled:—

WHEREAS, individuals and attorneys are requesting copies of certain records from our Microfilm Department; and

WHEREAS, in order to accommodate the citizens desiring this service the Council feels it is necessary to set a fee therefor.

NOW, THEREFORE, BE IT RESOLVED BY THE COUNTY COUNCIL, that a fee of Fifty (50¢) Cents per page be charged in order to meet the expenses for said service, and such monies received shall be credited to the General Fund.

BE IT FURTHER RESOLVED, that this resolution take effect from and after its passage, the public welfare requiring it.

Action taken

Approved

Lupe Wilson
Member of the County Council

M A R C H . . . T E R M 1 9 7 3

ON MOTION of Councilman Wilson, seconded by Councilman Mayfield, the foregoing Resolution was unanimously Adopted on a Roll Call vote, with the following members of the County Council being present and voting "Aye": Councilman Long, Councilman Mayfield, Councilman Newell, Councilman Wilson and Judge Frost. Total present-5. Absent-0..

A RESOLUTION

TITLE

TO DECLARE WHITE OAK LANE, HICKORY STREET, CHERRY STREET, OAK STREET AND SCHOOL STREET DISTRICT ROADS.

Be it Resolved, by the County Council of Hamilton County, Tennessee, in Session Assembled:—

THAT, White Oak Lane extending from Oak Street in a southerly direction 0.13 of a mile to Pine Street; that Hickory Street leading from Ann Street in a southerly direction 0.09 of a mile to Oak Street; that Cherry Street extending from State Street in a southerly direction 0.11 of a mile to Ann Street; that Oak Street leading from Mulberry Street in an easterly direction 0.07 of a mile to High Street; also, that Oak Street leading from Cherry Street in an easterly direction 0.10 of a mile to White Oak Lane; and that School Street leading from Cherry Street in an easterly direction 0.10 of a mile to a point 200 feet east of Hickory Street, be declared District Roads, 3rd Class.

The above named roads are in the 2nd Civil District in the Town of Ooltewah, have an oil surface and 40' rights-of-way. These roads have been maintained by Hamilton County for years, in one case for as long as 20 years.

BE IT FURTHER RESOLVED, That this Resolution take effect from and after its passage, the public welfare requiring it.

Archie Wilson
Member of the County Council

Action taken APPROVED

M A R C H T E R M 1 9 7 3

CALL OF SPECIAL SESSION

OF

HAMILTON COUNTY COUNCIL

TO: Mr. Robert E. (Bob) Long
Mr. Jack D. Mayfield
Mr. Frank Newell
Mr. Luke Wilson

As County Judge of Hamilton County, being authorized by law, I do hereby call a Special Session of the Hamilton County Council to be held at the Courthouse in Chattanooga, Tennessee, at 10:00 A. M., on the 16th day of March, 1973, to consider the following matter:

1. The Agenda heretofore scheduled for the regularly stated meeting on March 21, 1973. It being noted that the County Council has only one (1) zoning matter set, and the parties thereto have been properly notified of the change in meeting time. This meeting will take the place of the regularly stated meeting on March 21, 1973.

This the 14th day of March, 1973.


COUNTY JUDGE

M A R C H T E R M 1 9 7 3

STATE OF TENNESSEE)

FRIDAY, MARCH 16, 1973

COUNTY OF HAMILTON)

BE IT REMEMBERED, That on this, the 16th day of March, 1973, a Session of the County Council of Hamilton County, Tennessee, was begun and held at the Court House in the City of Chattanooga, Tennessee, pursuant to the following Notice of Call:

CALL OF SPECIAL SESSION

OF

HAMILTON COUNTY COUNCIL

TO: Mr. Robert E. (Bob) Long
Mr. Jack D. Mayfield
Mr. Frank Newell
Mr. Luke Wilson

As County Judge of Hamilton County, being authorized by law, I do hereby call a Special Session of the Hamilton County Council to be held at the Courthouse in Chattanooga, Tennessee, at 10:00 A. M., on the 16th day of March, 1973, to consider the following matter:

1. The Agenda heretofore scheduled for the regularly stated meeting on March 21, 1973. It being noted that the County Council has only one (1) zoning matter set, and the parties thereto have been properly notified of the change in meeting time. This meeting will take the place of the regularly stated meeting on March 21, 1973.

This the 14th day of March, 1973.

/s/ Chester L. Frost
COUNTY JUDGE

Present and presiding, the Honorable Chester L. Frost, Chairman.

The County Court Clerk called the roll of the County Council and the following, constituting a Quorum, answered to their names:

Councilman Long, Councilman Newell, Councilman Wilson and Judge Frost. Councilman Mayfield was absent. Total present-4. Absent-1.

M A R C H T E R M 1 9 7 3

The Invocation was given by Reverend W. C. Mitts, Pastor of Berean Baptist Church, who was County Chaplain for the day.

ON MOTION of Councilman Wilson, seconded by Councilman Long, to dispense with the reading of the Minutes of the previous meeting, treat same as read, approved, made a matter of record and filed, The foregoing Motion was unanimously Adopted by Acclamation.
Total present-4. Absent-1.

M A R C H T E R M 1 9 7 3

State of Tennessee }
Hamilton County

March 16, 1973

A RESOLUTION

TITLE

ACCEPTING BID OF JIFFY BLUEPRINT SERVICE, INC. TO PRODUCE A SET OF MAPS AT 1" = 400' FROM THE HAMILTON COUNTY TAX MAPS FOR THE COUNTY ENGINEER'S OFFICE FOR THE SUM OF \$2,891.66

Be it Resolved, by the County Council of Hamilton County, Tennessee, in Session Assembled:—

WHEREAS, it has been determined that subject maps are necessary; and

WHEREAS, in conjunction with the Planning Commission and the City of Chattanooga, the above price was quoted for Hamilton County's share in order to obtain said maps.

NOW, THEREFORE, BE IT RESOLVED BY THE COUNTY COUNCIL, that the bid of Jiffy Blueprint Service, Inc. be accepted to produce a set of maps as described for the sum of \$2,891.66, and same is to be paid out of the Pike Fund.

BE IT FURTHER RESOLVED, that this Resolution take effect from and after its passage, the public welfare requiring it.

Christie J. Frost
Member of the County Council

Action taken Approved

ON MOTION of Judge Frost, seconded by Councilman Wilson, the foregoing Resolution was unanimously Adopted on a Roll Call vote, with the following members of the County Council being present and voting "Aye": Councilman Long, Councilman Newell, Councilman Wilson and Judge Frost. Councilman Mayfield was absent. Total present-4. Absent-1.

State of Tennessee }
Hamilton County

March 16-73
~~February 21, 1973~~

Handwritten notes:
L
1/2/73

A RESOLUTION

TITLE REZONING FROM AGRICULTURAL DISTRICT TO GENERAL BUSINESS DISTRICT A TRACT OF LAND LOCATED AT THE SW INTERSECTION OF DALLAS LAKE ROAD. THIS TRACT FRONTS SOME 610' ON THE WEST LINE OF DALLAS HOLLOW ROAD, PROPOSED RIGHT-OF-WAY, AND EXTENDS WESTWARDLY 300' ALONG THE SOUTH LINE OF DALLAS LAKE ROAD, THENCE SE, BEING 300' WEST OF AND PARALLEL WITH THE PROPOSED RIGHT-OF-WAY OF DALLAS HOLLOW ROAD, FOR SOME 770', THENCE SE 300' TO DALLAS HOLLOW ROAD.

Be it Resolved, by the County Council of Hamilton County, Tennessee, in Session Assembled:—

WHEREAS, W. O. Nelson petitioned The Chattanooga-Hamilton County Regional Planning Commission to rezone a tract of land located at the SW intersection of Dallas Lake Road, and said Planning Commission after hearing recommended that said petition be denied; and

WHEREAS, W. O. Nelson requested that the County Council consider said petition and notice has been published in a newspaper in general circulation in Hamilton County that the County Council would hold a public hearing on February 7, 1973, concerning the passage of this Resolution as required by law, and such hearing having been held.

NOW, THEREFORE, BE IT RESOLVED, BY THE COUNTY COUNCIL OF HAMILTON COUNTY, TENNESSEE, IN SESSION ASSEMBLED: That the Zoning Resolution of Hamilton County be amended to rezone from Agricultural District to General Business District a tract of land located at the SW intersection of Dallas Lake Road. This tract fronts some 610' on the West line of Dallas Hollow Road, proposed right-of-way, and extends westwardly 300' along the South line of Dallas Lake Road, thence SE, being 300' West of and parallel with the proposed right-of-way of Dallas Hollow Road, for some 770', thence SE 300' to Dallas Hollow Road.

BE IT FURTHER RESOLVED, that this Resolution take effect from and after its passage, the public welfare requiring it.

Bob Long
Member of the County Council

Action taken APPROVED

M A R C H T E R M 1 9 7 3

ON MOTION of Councilman Long, seconded by Councilman Wilson, the foregoing Resolution was unanimously Adopted by Acclamation. Total present-4. Absent-1.

A

A RESOLUTION

TITLE

TO ACCEPT THE PROPOSAL OF THE AMERICAN NATIONAL BANK AND TRUST COMPANY TO PERFORM AUTOMATED PAYROLL ACCOUNTING FOR HAMILTON COUNTY

Be it Resolved, by the County Council of Hamilton County, Tennessee, in Session Assembled:—

WHEREAS, it has become necessary to change the method of payroll writing and accounting for Hamilton County; and

WHEREAS, the American National Bank & Trust Company has made the lowest and best proposal for performing this service.

NOW, THEREFORE BE IT RESOLVED BY THE COUNTY COUNCIL IN REGULAR SESSION ASSEMBLED, that the American National Bank & Trust Company's proposal of 30 cents per check with a \$25.00 payroll minimum and 25 cents per employee conversion change be and same is hereby accepted, and the County Judge is authorized to execute necessary agreement.

BE IT FURTHER RESOLVED, that this resolution take effect from and after its passage, the public welfare requiring it.


Chester L. Frost
Member of the County Council

Action taken *Approved*

ON MOTION of Judge Frost, seconded by Councilman Wilson, the foregoing Resolution was unanimously Adopted on a Roll Call vote, with the following members of the County Council being present and voting "Aye": Councilman Long, Councilman Newell, Councilman Wilson and Judge Frost. Councilman Mayfield was absent. Total present-4. Absent-1.

M A R C H T E R M 1 9 7 3

ON MOTION of Councilman Wilson, seconded by Judge Frost,
the Meeting was adjourned.

A handwritten signature in cursive script, reading "Chester J. Frost", is written above a horizontal line. The signature is written in dark ink and is the only handwritten element on the page.

C H A I R M A N

M A R C H T E R M 1 9 7 3

CALL OF SPECIAL SESSION
OF
HAMILTON COUNTY COUNCIL

TO: Mr. Robert E. (Bob) Long
Mr. Jack D. Mayfield
Mr. Frank Newell
Mr. Luke Wilson

As County Judge of Hamilton County, being authorized by law, I do hereby call a Special Session of the Hamilton County Council to be held at the Courthouse in Chattanooga, Tennessee, at 10:00 A. M. on the 28th day of March, 1973, to consider the following matter:

1. To designate an Agent for Hamilton County to file ^{claim} in the appropriate State Office for the purpose of obtaining certain Federal financial assistance under the Disaster Relief Act (Public Law 606, 91st Congress).
2. To take any other action necessary to make application for either State or Federal assistance resulting from the recent flood.
3. To consider and take whatever action is necessary to acquire office space for any of the County offices now situated in the Courthouse Annex Building or the Country Women's Building.

The executive session will begin at 9:00 A. M.

This the 26th day of March, 1973.


COUNTY JUDGE

M A R C H T E R M 1 9 7 3

STATE OF TENNESSEE)

WEDNESDAY, MARCH 28, 1973

COUNTY OF HAMILTON)

BE IT REMEMBERED, That on this, the 28th day of March, 1973, a Session of the County Council of Hamilton County, Tennessee, was begun and held at the Court House in the City of Chattanooga, Tennessee, pursuant to the following Notice of Call:

CALL OF SPECIAL SESSION

OF

HAMILTON COUNTY COUNCIL

TO: Mr. Robert E. (Bob) Long
Mr. Jack D. Mayfield
Mr. Frank Newell
Mr. Luke Wilson

As County Judge of Hamilton County, being authorized by law, I do hereby call a Special Session of the Hamilton County Council to be held at the Courthouse in Chattanooga, Tennessee, at 10:00 A. M. on the 28th day of March, 1973, to consider the following matter:

1. To designate an Agent for Hamilton County to file claim in the appropriate State Office for the purpose of obtaining certain Federal financial assistance under the Disaster Relief Act (Public Law 606, 91st Congress).
2. To take any other action necessary to make application for either State or Federal assistance resulting from the recent flood.
3. To consider and take whatever action is necessary to acquire office space for any of the County offices now situated in the Court-house Annex Building or the Country Women's Building.

The executive session will begin at 9:00 A. M.

This the 26th day of March, 1973.

/s/ Chester L. Frost
COUNTY JUDGE

M A R C H T E R M 1 9 7 3

Present and presiding, the Honorable Chester L. Frost,
Chairman.

The County Court Clerk called the Roll of the County Council
and the following, constituting a Quorum, answered to their names:
Councilman Long, Councilman Mayfield, Councilman Newell, Councilman
Wilson and Judge Frost. Total present-5. Absent-0.

The Invocation was given by Reverend J. Richie, Pastor of the
North Hixson Church of God, who was County Chaplain for the day.

MARCH TERM 1973

DESIGNATION OF APPLICANT'S AGENT

RESOLUTION

BE IT RESOLVED BY Hamilton County Council of Hamilton County, Tennessee
(Governing Body) (Public Entity)

THAT Dalton Roberts, County Manager
(Name of Incumbent) (Official Position)

is hereby authorized to execute for and in behalf of Hamilton County Tennessee, a public entity established under the laws of the State of Tennessee, this application and to file it in the appropriate State office for the purpose of obtaining certain Federal financial assistance under the Disaster Relief Act (Public Law 606, 91st Congress).

Passed and approved this 28th day of March, 19 73.

Walter Frost County Judge,
Name and Title Hamilton County, Tenn.

Name and Title

Name and Title

CERTIFICATION

I, David M. Ramsey, elected County Court Clerk
~~duly appointed~~ (Title)

of Hamilton County, Tennessee, do hereby certify that the above is a true and correct copy of a resolution passed and approved by the

Hamilton County Council of Hamilton County, Tennessee
(Governing Body) (Public Entity)

on the 28th day of March, 19 73.

Date: _____

County Court Clerk
(Official Position)

David M. Ramsey
(Signature)

Form OEP 231
October 1971

ON MOTION of Judge Frost, seconded by Councilman Wilson, the foregoing Resolution was unanimously Adopted on a Roll Call vote, with the following members of the County Council being present and voting "Aye": Councilman Long, Councilman Mayfield, Councilman Newell, Councilman Wilson and Judge Frost. Total present-5. Absent-0.

M A R C H T E R M 1 9 7 3

ON MOTION of Councilman Long, seconded by Judge Frost, the Meeting was adjourned.



C H A I R M A N

A P R I L T E R M 1 9 7 3

STATE OF TENNESSEE)

WEDNESDAY, APRIL 4, 1973

COUNTY OF HAMILTON)

BE IT REMEMBERED, That on this the 4th day of April, 1973, a Regular Meeting of the County Council was begun and held at the Court House in the City of Chattanooga, when the following proceedings were had, to-wit:

Present and presiding, the Honorable Chester L. Frost, Chairman.

The County Court Clerk called the Roll of the County Council and the following, constituting a Quorum, answered to their names:

Councilman Long, Councilman Mayfield, Councilman Newell, Councilman Wilson and Judge Frost. Total present-5. Absent-0.

The Invocation was given by Judge Campbell Carden, Judge of First Division, Criminal Court.

ON MOTION of Councilman Newell, seconded by Councilman Wilson, to dispense with the reading of the Minutes of the previous meeting, treat same as read, approved, made a matter of record and filed. The foregoing Motion was unanimously Adopted by Acclamation. Total present-5. Absent-0.

State of Tennessee }
Hamilton County

April 4, 1973

A RESOLUTION

TITLE REZONING FROM AGRICULTURAL/RURAL RESIDENTIAL DISTRICT TO R-1 RESIDENTIAL DISTRICT A TRACT OF LAND LOCATED IN THE 1300 BLK. OF THRASHER PIKE, BEING ON THE S. SIDE OF THRASHER PIKE, E. OF GANN RD. THIS TRACT BEGINS SOME 700' E. OF GANN ROAD, FRONTS 284.3' ON THE S. LINE OF THRASHER PIKE AND EXTENDS SW 210', THENCE SE, ALONG THE REAR LINE OF THE HIGGINS PROPERTY, FOR 431.5', THENCE S. 786.3' TO THE NW CORNER OF GREENWAY VILLAGE SUB., THENCE NW 1114.43', THENCE NE 934.2' TO THRASHER PIKE, THE POINT OF BEGINNING, BEING ON THE NORTH PART OF LOT 1, MCKENNEY HIXSON TRACT.

Be it Resolved, by the County Council of Hamilton County, Tennessee, in Session Assembled:—

WHEREAS, W. B. Payne and J. B. Cordell petitioned The Chattanooga-Hamilton County Regional Planning Commission to rezone a tract of land located in the 1300 block of Thrasher Pike, and said Planning Commission after hearing recommended that said petition be approved; and

WHEREAS, W. B. Payne and J. B. Cordell requested that the County Council consider said petition and notice has been published in a newspaper in general circulation in Hamilton County that the County Council would hold a public hearing on April 4, 1973, concerning the passage of this Resolution as required by law, and such hearing having been held.

NOW, THEREFORE, BE IT RESOLVED, BY THE COUNTY COUNCIL OF HAMILTON COUNTY, TENNESSEE, IN SESSION ASSEMBLED: That the Zoning Resolution of Hamilton County be amended to rezone from Agricultural/Rural Residential to R-1 Residential District a tract of land located in the 1300 blk. of Thrasher Pike, being on the S. side of Thrasher Pike, E. of Gann Road. This tract begins some 700' E. of Gann Road, fronts 284.3' on the S. line of Thrasher Pike and extends SW 210', thence SE, along the rear line of the Higgins property, for 431.5', thence S. 786.3' to the NW corner of Greenway Village Sub., thence NW 1114.43', thence NE 934.2' to Thrasher Pike, the point of beginning, being on the N. part of Lot 1, McKenney Hixson Tract.

BE IT FURTHER RESOLVED, that this Resolution take effect from and after its passage, the public welfare requiring it.

Bob Long
Member of the County Council

Action taken *Approved*

A P R I L T E R M 1 9 7 3

ON MOTION of Councilman Long, seconded by Councilman Newell, the foregoing Resolution was unanimously Adopted by Acclamation. Total present-5. Absent-0.

A RESOLUTION

TITLE

RECOMMENDING SUPPORT OF THE PROPERTY TAX STABILIZATION ACT OF 1973

Be it Resolved, by the County Council of Hamilton County, Tennessee, in Session Assembled:—

WHEREAS, property tax rates in Tennessee have gone up 40% in the past five years, resulting in a property taxpayers revolt and a demand for relief; and,

WHEREAS, the yearly cost of all Tennessee county and city government increased from \$749 million in 1966 to \$1,309 million in 1971; and,

WHEREAS, the Local Property Tax Stabilization Act of 1973 would mean \$8.00 per capita in new money for each county government and \$5.00 per capita for each municipal government; and,

WHEREAS, the Local Property Tax Stabilization Act of 1973 would mean \$2,034,321 in new money for Hamilton County and \$1,066,011 in additional new money for the cities of this County; and,

WHEREAS, the property tax is the major source of revenue available to local governments and local governing bodies have no choice except to turn to the property tax when additional revenues are required thus increasing the property tax burden on the average citizen; and,

WHEREAS, the State of Tennessee enjoys a surplus in excess of \$100 million and an annual excess revenue of \$141 million; and,

WHEREAS, the Local Property Tax Stabilization Act of 1973, by returning a small portion of the sales and gasoline taxes to the counties and cities where it was collected would relieve the crushing burden of property taxes on the homeowner, farmer, businessman and wage earner; and,

WHEREAS, the Local Property Tax Stabilization Act of 1973 has bipartisan sponsorship and support in both houses of the General Assembly.

NOW, THEREFORE, BE IT RESOLVED BY THE HAMILTON COUNTY COUNCIL AS FOLLOWS:

SECTION 1. That all the members of the General Assembly representing the people of this county be urged to give full and unqualified support to the Local Property Tax Stabilization Act of 1973.

SECTION 2. That the County Judge is hereby directed to cooperate with, and to assist, the Tennessee County Services Association in its efforts to have this legislation enacted into law, it being the opinion of the Court that the passage of the Property Tax Stabilization Act of 1973 is vital to the interests of the people of this County.

Member of the County Council

SECTION 3. That a copy of this resolution be forwarded to all members of the General Assembly representing this County and that a copy be forwarded to each newspaper and radio station in the county.

BE IT FURTHER RESOLVED, that this Resolution take effect from and after its passage, the public welfare requiring it.

Charles L. Frost

MEMBER OF THE COUNTY COUNCIL

ACTION TAKEN

*Approved by
Unanimous action*

ON MOTION of Judge Frost, seconded by Councilman Wilson, the foregoing Resolution was unanimously Adopted by Acclamation. Total present-5. Absent-0.

W
State of Tennessee }
Hamilton County

March 23, 1973

A RESOLUTION

TITLE Accepting bid of Atlantic Richfield Company for approximately 65,000 gallons of Premium Gasoline 98 Octane or better to be picked up by County Tanker in the amount of 17.28¢ per gallon.

Be it Resolved, by the County Council of Hamilton County, Tennessee, in Session Assembled:—

WHEREAS, in response to public advertisement bids were received for the purchase of gasoline and,

WHEREAS, the bid of Atlantic Richfield Company was considered the lowest and best bid received according to specifications.

NOW THEREFORE BE IT RESOLVED BY THE COUNTY COUNCIL OF HAMILTON COUNTY, TENNESSEE IN SESSION ASSEMBLED: That the Purchasing Agent is hereby authorized to accept the bid of Atlantic Richfield Company for gasoline in the amount of 17.28¢ per gallon.

Same to be paid out of the County General Fund.

BE IT FURTHER RESOLVED: That this resolution take effect from and after its passage, the public welfare requiring it.

John Wilson
Member of the County Council

Action taken *Approved*

ON MOTION of Councilman Wilson, seconded by Councilman Newell, the foregoing Resolution was unanimously Adopted on a Roll Call vote, with the following members of the County Council being present and voting "Aye": Councilman Long, Councilman Mayfield, Councilman Newell, Councilman Wilson and Judge Frost. Total present-5. Absent-0.

A RESOLUTION

Kleenamatic, Inc.

Four

TITLE Accepting bid of ~~Apex Services~~ for Uniforms for 48 Employees which will include Laundry of same for Various Institutions of Hamilton County, 33 Employees receiving a total of 11 shirts, 7 pants, using 5 shirts 3 pants weekly, rate per employee \$3.90. 11 Employees receiving a total of 7 shirts 7 pants, using 3 shirts, 3 pants weekly, rate per employee \$3.60. Employees receiving a total of 7 dresses using 3 per week, rate per employee \$2.25.

Be it Resolved, by the County Council of Hamilton County, Tennessee, in Session Assembled:—

WHEREAS, in response to public advertisement bids were received for the purchase of Uniforms for 48 Employees which will include Laundry of same for Various Institutions of Hamilton County.

Kleenamatic, Inc.

WHEREAS, the bid of ~~Apex Services~~ was considered the lowest and best bid received.

NOW THEREFORE BE IT RESOLVED BY THE COUNTY COUNCIL OF HAMILTON COUNTY, TENNESSEE IN SESSION ASSEMBLED: That the Purchasing Agent is hereby authorized to accept the bid of Apex Services.

Same to be paid out of County General Fund and Pike Fund.

BE IT FURTHER RESOLVED: That this resolution take effect from and after its passage, the public welfare requiring it.

Bob Long

Member of the County Council

Action taken

Approved

ON MOTION of Councilman Long, seconded by Councilman Wilson, the foregoing Resolution was unanimously Adopted on a Roll Call vote, with the following members of the County Council being present and voting "Aye": Councilman Long, Councilman Mayfield, Councilman Newell, Councilman Wilson and Judge Frost. Total present-5. Absent-0.

State of Tennessee }
Hamilton County

April 4, 1973

A RESOLUTION

TITLE AUTHORITY TO ACCEPT OFFER OF JAMES G. WILLIAMSON, TRUSTEE, TO PURCHASE LOT 11, BLOCK W, SODDY SUBDIVISION, REEVES TAX #1340-2-4; LOT 10, BLOCK W, SODDY SUBDIVISION, REEVES TAX #1340-2-5; AND LOT 7, BLOCK U, SODDY SUBDIVISION, REEVES TAX #1340-6-4, TAX DOCKETS 11064, ITEMS 6592, 7082 AND 1676 IN CHANCERY COURT OF HAMILTON COUNTY, TENNESSEE, IN THE AMOUNT OF \$400.00.

Be it Resolved, by the County Council of Hamilton County, Tennessee, in Session Assembled:—

WHEREAS, Lot 11, Block W, Soddy Subdivision, Reeves Tax #1340-2-4; Lot 10, Block W, Soddy Subdivision, Reeves Tax #1340-2-5; and Lot 7, Block U, Soddy Subdivision, Reeves Tax #1340-6-4, Tax Dockets 11064, Items 6592, 7082 and 1676 in Chancery Court of Hamilton County, Tennessee was purchased by Hamilton County on account of unpaid taxes; and

WHEREAS, said property has been appraised at a value of \$400.00; and

WHEREAS, Hamilton County has received an offer of \$400.00 from James G. Williamson, Trustee.

NOW THEREFORE, BE IT RESOLVED, that the said offer of \$400.00 be approved and the County Judge be authorized to execute a quitclaim deed of conveyance in accordance with the terms of said offer, subject to the Redemption Laws of the State of Tennessee.

BE IT FURTHER RESOLVED, that the County Judge is authorized to proceed with the closing of the transaction and the collection of the consideration and after paying the state its share of the taxes, court costs and expenses of the sale, disburse the balance pro rata, based on the tax rate of Hamilton County.

BE IT FURTHER RESOLVED, that this Resolution take effect from and after its passage, the public welfare requiring it.

C. F. McNeal

Bob Long

A P R I L T E R M 1 9 7 3

ON MOTION of Councilman Long, seconded by Councilman Wilson, the foregoing Resolution was unanimously Adopted on a Roll Call vote, with the following members of the County Council being present and voting "Aye": Councilman Long, Councilman Mayfield, Councilman Newell, Councilman Wilson and Judge Frost. Total present-5. Absent-0.

State of Tennessee }
Hamilton County

March 21, 1973

A RESOLUTION

TITLE TO DECLARE RIDGE POINT ROAD A DISTRICT ROAD.

Be it Resolved, by the County Council of Hamilton County, Tennessee, in Session Assembled:—

THAT, Ridge Point Road leading from Fairview Road in an easterly direction 0.20 of a mile to a turn-around, be declared a District Road, 2nd Class.

The above named road is in the 3rd Civil District in Unit #2 of Ridge Lake North Subdivision, has a 50' right-of-way, a 4" stone base, a 2" plant mix pavement with asphalt curbs and was built by Thomas Bros. for the developers: Jack Ralston and David Ellis.

BE IT FURTHER RESOLVED, That this Resolution take effect from and after its passage, the public welfare requiring it.

Bob Long

Member of the County Council

Action taken

Approved

ON MOTION of Councilman Long, seconded by Councilman Wilson, the foregoing Resolution was unanimously Adopted by Acclamation. Total present-5. Absent-0.

A RESOLUTION

TITLE TO RENAME GOLD POINT CIRCLE INTO TWO NAMES.

Be it Resolved, by the County Council of Hamilton County, Tennessee, in Session Assembled:—

WHEREAS, Hamilton County has adopted a Grid System to coordinate the naming of roads, streets, and for assigning house numbers to structures along streets, roads and highways, and

WHEREAS, the Grid System can be applied to roads, streets, etc. that run in a north-south and/or an east-west direction, but cannot be applied to circular roads, streets, etc., unless said circular roads are renamed, and

WHEREAS, Gold Point Circle Road is a circular road, having its origin and terminus at two separate points on Hixson Pike, thus creating confusion and inconsistency, and

WHEREAS, said confusion and inconsistency can be eliminated by dividing Gold Point Circle into two separate roads, namely Gold Point Circle North and Gold Point Circle South.

NOW THEREFORE, BE IT RESOLVED THAT Gold Point Circle be renamed as follows:

GOLD POINT CIRCLE NORTH

Beginning at a point where the present Gold Point Circle Road intersects with Hixson Pike, said point being 400+ feet north of Thrasher Pike, and extending northeastwardly some two miles to the County Pavilion Road.

GOLD POINT CIRCLE SOUTH

Beginning at a point where the present Gold Point Circle Road intersects with Hixson Pike, said point being 1000+ feet south of Thrasher Pike, and extending southeastwardly, northeastwardly and northwardly to its intersection with County Pavilion Road and Gold Point Circle North.

[Signature]
Member of the County Council

Action taken *[Signature]*

ON MOTION of Councilman Wilson, seconded by Councilman Long, the foregoing Resolution was unanimously Adopted by Acclamation. Total present-5. Absent-0.

LACK TAX PROPERTIES OWNED BY THE CITY OF CHATTANOOGA AND HAMILTON
COUNTY

Advertise on
Sealed bids will be received and publicly opened in the office of
the County Manager, 10:00 A.M. for the sale of the
below listed tax property:

<u>LEGAL DESCRIPTION</u>	<u>DESCRIPTION</u>	<u>MINIMUM PRICE</u>
Reeves Tax #9-1-23, Lots 19,20, Blk 40, Van Demans Sub	Noah St. 80x120	\$ 300.00
Reeves Tax #9-7-7, Lot S95 of 41, P.S. Griffith Sub	Elmnedorf, Tri.	50.00
Reeves Tax #9-7-9, Lot 28, 29, Blk 41, P.S.Griffiths Add to Sherman Heights	100 x 120	150.00
Reeves Tax #9-7-10, Lot 30, Blk 41, P.S.Griffiths Addn. to Sherman Heights	50 x 120	100.00
Reeves Tax #9-10-1, Lot 1,2 &3, Blk 1, Whites S/D of Glass Farm	Campbell St.	2,500.00
Reeves Tax #9-10-3, Lot 23 and 24, Jamison's Addn. to Sherman Heights	86 x 227	300.00
Reeves Tax #9-10-4, Lot 22, Jamison's Addn. to Sherman Heights	Moon St. 50 x 175	200.00
Reeves Tax #12-20-3, Lot W.27½ of 6,7,8; BLK 16, Anderson's Add. to E.Chatta.	Roanoke 27 x 150	100.00
Reeves Tax #12-21-3, Lot 4, Cagle S/D Blk 15, Anderson	Bachman 40 x100	200.00
Reeves Tax #12-31-1 and 12-31-2, Lot W5 of 8 and E31 feet of the W½ of 7 and 8, Block 38, Anderson	Curtis	300.00 (both)
Reeves Tax #12-33-11, Lot 5, Ward 12, Koblentz Circle	Koblentz Circle	100.00
Reeves Tax #12-33-21, Lot N63 1/3 feet of G, Blk 19, and Reeves Tax #12-33-20, Lot G Middle Part, L.P.Campbell S/D. Glass Farm	Taylor St.	400.00 (both)
Reeves Tax #13-4-8, Lot S32.4 of E140 of 10, Werts Subdivision	York 32.4 x 140	100.00
Reeves Tax #13-4-12, Lot S40 of A, Blk 52, Werts Subdivision		100.00
Reeves Tax #13-5-3,13-5-4,13-5-5, 13-5-6, 13-5-7, Lots 1, 2, 3, 4 and 5, Mankers Amend. Add to Glass Farm Block 38-51-52		1,200.00 (5 lots)
Reeves Tax #13-5-24, Lot 10, Mankers Sub Blk 38,57,58	York 50x150	300.00

-186-
A P R I L T E R M 1 9 7 3

Reeves Tax #13-9-22, Lot 32, Mankers Sub Block 38-51-52	Frost 50x145	400.00
Reeves Tax #19-3-22, Lot S38 W 20 of 11 - S 38 of 12 and 13, Block 39, Shumates Resub of Anderson	Curtis St. 38 x 130	200.00
Reeves Tax #9-5-5, Lot 5, Blk A, Pt of Blk 44, Glass Farm	Campbell 50 x 90	100.00
Reeves Tax #9-5-6, Lots 1 through 4, Dadas Subdivision	Crest 200 x 115 S 90 N	400.00
Reeves Tax #9-5-12, Lot 11-12, Blk 44-45, Willingham Addn. Sherman Heights	Grandview 92.4 x 125	200.00
Reeves Tax #9-5-13, Lots 13 and 14, Blk 44-45, Willingham Add. to Sherman Heights	Grandview 92.4 x 125	200.00
Reeves Tax #9-5-15, Lot 16, Block 44-45, Willingham Addn.	41 x 125 120	100.00
Reeves Tax #9-6-2, Lot 18, N $\frac{1}{2}$ of 19, Blk 31-34, P.S.Griffith to Sherman Hgts Glass Farm	Union St. 75 x 135	100.00
Reeves Tax #9-6-3, Lot all 20, S $\frac{1}{2}$ of 19, P. S. Griffith Sherman Heights	Union Street 75 x 135	100.00
Lot 34, Blk 41, P. S. Griffith Subdivision; Reeves Tax #9-7-2	Noa Street 60 x 120	100.00
Lot N30 of E $\frac{1}{2}$ of Lot 13, Ward 12, Timothy S/D Pt. Blk 76 Glass Farm Reeves Tax #19-11-8	Taylor 30 x 95	150.00
Reeves Tax #19-11-11, Lot N10 $\frac{1}{2}$ of E $\frac{1}{2}$ of 12 and S 20 feet of E $\frac{1}{2}$ of 13, Blk 76, Timothy's et al Sub of Glass Farm	Taylor 19-11-11	150.00
Reeves Tax #19-15-18, Lot N40 of A, Block 22, Ward 12, Crows Glass Farm	Crutchfield 40 x 45	50.00
Reeves Tax #19-25-8, Lot 32, Avondale Addn to Sherman Heights, Reeves Tax #19-25-9, Lot 31; 19-25-10, Lot 30; Reeves Tax 19-25-7, Lot 33, Avondale Add. to Sherman Heights	Miller (Taylor St.)	1,600.00 (4 lots)
Reeves Tax #20-6-7, Lot 18 and 19, Block 61, Martins	Arno	100.00
Reeves Tax #20-7-1 and 20-7-5, Lots 29 and 33, Block 61, Martins Subdivision	Arno	100.00
Reeves Tax #20-7-10, Lot 21, Martins Add. to Blk 51 Glass Farm	Crest Rd. 43 x 120	100.00
Reeves Tax #20-7-11, Lot 22, Hope St. Sub Amend. Plat	Grace St. 72 x 45 (Tri)	50.00
Reeves Tax #20-7-12, Lot 23, Hope St. Sub	Grace St. 20 x 57	50.00

A P R I L T E R M 1 9 7 3

Reeves Tax #20-7-13, Lot 24, Hope St. Sub Amended Plat	Grace St. 40 x 57	50.00
Reeves Tax #20-7-14, Lot 25, Hope St. Sub	Grace St. 40 x 57	50.00
Reeves Tax #20-7-17, Lot 28, Martins Subdivision Blk 51, Glass Farm	Grace St. 50 x 105	100.00
Reeves Tax #20-10-3, Lot 4, Martins Add. to Blk 61 Glass Farm	Grace St.	100.00
Reeves Tax #20-10-5, Lot 2, Hope St. Sub Amended Plat	Grace St. 40 x 130	50.00
Reeves Tax #20-11-28, Lot 15, Blk 70, Crafts Addn. to Mission Ridge, Ward 12	N.Crest Road 50 x 180	500.00
Reeves Tax #20-15-2, Lot 20, Blk 65-67, Hope St. Sub Glass Farm, Ward 12	Hope St.	50.00
Reeves Tax #20-15-4, Lot 19, Blk 65-67, Hope St. Sub Amended Plat	Highland	50.00
Reeves Tax #20-16-11, Lot 21, Blk 68, Valley View-Allens, Ward 12	Barbara Ave. 50 x 135	100.00
Reeves Tax #142-10-29, Lot N45 S90 of 41 and 42, Pursley	Orchard Knob 40 x 60	100.00

Lot dimensions listed are as shown on tax maps and are approximate.

No bid will be considered for less than the listed minimum price. All bids must be accompanied by certified or cashier's check for the full amount of the bid, payable to City of Chattanooga.

The City of Chattanooga and Hamilton County will execute a deed for the property sold. The City and County reserve the right to reject any or all bid and to waive any formalities of the bidding procedure.

CITY OF CHATTANOOGA.....COUNTY OF HAMILTON, TENNESSEE

A P R I L T E R M 1 9 7 3

ON MOTION of Councilman Long, seconded by Councilman Wilson, to grant authority for the County Manager to Advertise for Bids for Back Tax Property. The foregoing Motion was unanimously Adopted by Acclamation. Total present-5. Absent-0.

ON MOTION of Councilman Wilson, seconded by Councilman Long, to approve Motion to change the cost for the use of the County Sanitary Landfill to \$1.80 for Municipalities and \$1.20 for Private Operators. The foregoing Motion was unanimously Adopted on a Roll Call vote, with the following members of the County Council being present and voting "Aye": Councilman Long, Councilman Mayfield, Councilman Newell, Councilman Wilson and Judge Frost. Total present-5. Absent-0.

ON MOTION of Councilman Mayfield, seconded by Councilman Wilson, to authorize the County Manager to advertise for bids for the repair of McCallie Ferry Road, damaged by the recent flood. Federal Funds are expected to pay for the repairs. The foregoing Motion was unanimously Adopted by Acclamation. Total present-5. Absent-0.

ON MOTION of Councilman Newell, seconded by Councilman Long, that Mrs. Jean Sterchi be granted a Leave of Absence, due to illness. The foregoing Motion was unanimously Adopted by Acclamation. Total present-5. Absent-0.

ON MOTION of Judge Frost, seconded by Councilman Mayfield, to award Mr. Marvin Mahaffey a two year contract for the operation of the Concession Stand at the County Park for \$150.00 per month for 4 months each year. The foregoing Motion was unanimously Adopted on a Roll Call vote, with the following members of the County Council being present and voting "Aye": Councilman Long, Councilman Mayfield, Councilman Newell, Councilman Wilson and Judge Frost. Total present-5. Absent-0.

A P R I L T E R M 1 9 7 3

ON MOTION of Councilman Wilson, seconded by Councilman Mayfield, to accept the proposal of Ernst & Ernst (CPAs) for the annual audit of Hamilton County & Agencies for \$49,000.00. The foregoing Motion was unanimously Adopted on a Roll Call vote, with the following members of the County Council being present and voting "Aye": Councilman Long, Councilman Mayfield, Councilman Newell, Councilman Wilson and Judge Frost. Total present-5. Absent-0.

* * * * *

ACCEPTING THE PROPOSAL OF ERNST & ERNST, C.P.A.'S
TO DO THE HAMILTON COUNTY AUDIT, THE BARONESS
ERLANGER HOSPITAL AUDIT, AND THE HAMILTON COUNTY
NURSING HOME AUDIT FOR THE SUM OF \$49,000.00

Judge Frost announced that three proposals had been received to do the annual audits for Hamilton County, Erlanger Hospital, and the Hamilton County Nursing Home.

Arthur Andersen & Company proposed to do the Hamilton County audit for \$35,00.00; the Erlanger Hospital audit for \$13,000.00; and the Hamilton County Nursing Home Audit for \$3,750.00, being a total of \$51,750.00.

ON MOTION of Judge Frost, seconded by Councilman Wilson, a Motion authorizing Legal Department to file condemnation proceedings for certain property at the intersection of Hixson Pike and Middle Valley Road if the State advises subject property is necessary for the widening of the road heretofore planned. The foregoing Motion was unanimously Adopted by Acclamation. Total present-5. Absent-0.

* * * * *

RE: AUTHORIZING LEGAL DEPARTMENT TO FILE CONDEMNATION
PROCEEDINGS FOR CERTAIN PROPERTY AT THE INTERSECTION OF
HIXSON PIKE AND MIDDLE VALLEY ROAD IF THE STATE ADVISES
SUBJECT PROPERTY IS NECESSARY FOR THE WIDENING OF THE
ROAD HERETOFORE PLANNED

Judge Frost announced that Mr. Richard Dietzen, Attorney for Munford, Inc., had waited patiently for notification as to whether the State would need subject property for the widening of the roads in this area. He noted that the State had now told an official of this Company that there had been another survey and the property owned by Munford was

A P R I L T E R M 1 9 7 3

not involved, and on this basis on April 3, 1973, an application for a Building Permit on this property was made. Judge Frost advised the Building Commissioner not to issue said Permit until he could determine from the State whether subject property would be necessary or not. Should the State report the property is not needed, the Permit will be issued and if the State reports the property is needed, then the Legal Department is authorized to file condemnation proceedings. A motion to this effect was made by Judge Frost, and seconded by Councilman Wilson. Same carried unanimously.

ON MOTION of Councilman Wilson, seconded by Judge Frost, the Meeting was Adjourned.



C H A I R M A N

A P R I L T E R M 1 9 7 3

STATE OF TENNESSEE)

WEDNESDAY, APRIL 18, 1973

COUNTY OF HAMILTON)

BE IT REMEMBERED, That on this the 18th day of April, 1973, a Regular Meeting of the County Council was begun and held at the Court House in the City of Chattanooga, when the following proceedings were had, to-wit:

Present and presiding, the Honorable Chester L. Frost, Chairman.

The County Court Clerk called the Roll of the County Council and the following, constituting a Quorum, answered to their names:

Councilman Long, Councilman Mayfield, Councilman Newell, Councilman Wilson and Judge Frost. Total present-5. Absent-0.

The Invocation was given by Judge Robert M. Summitt, Circuit Court, Division I, who was County Chaplain for the day.

ON MOTION of Councilman Mayfield, seconded by Councilman Wilson, to dispense with the reading of the Minutes of the previous Meeting, treat same as read, approved, made a matter of record and filed. The foregoing Motion was unanimously Adopted by Acclamation. Total present-5. Absent-0.

State of Tennessee }
Hamilton County

April 18, 1973

A RESOLUTION

TITLE

AUTHORIZING THE PURCHASE OF THE ELKS CLUB PROPERTY AT 123 E. 7th STREET (CORNER OF SEVENTH AND WALNUT) FOR THE SUM OF \$80,000.00

Be it Resolved, by the County Council of Hamilton County, Tennessee, in Session Assembled:—

WHEREAS, in building a new County Jail it is necessary to demolish the Courthouse Annex at Sixth and Cherry Street; and

WHEREAS, it is necessary to acquire office space for the County offices now located in said Courthouse Annex; and

WHEREAS, the Elks Club property is available at a cost of \$80,000.00 and will meet the need for said office space.

NOW, THEREFORE, BE IT RESOLVED by the County Council that upon receipt of a deed with a title guaranty, the County Judge is authorized to have necessary warrant issued in the sum of \$80,000.00 to the Elks Club. Same to be charged to the Jail Fund.

Lupe Wilson
Member of the County Council

Action taken *Approved*

ON MOTION of Councilman Wilson, seconded by Councilman Long, the foregoing Resolution was unanimously Adopted on a Roll Call vote, with the following members of the County Council being present and voting "Aye": Councilman Long, Councilman Mayfield, Councilman Newell, Councilman Wilson and Judge Frost. Total present-5. Absent-0.

5

W
State of Tennessee }
Hamilton County

April 18, 1973

A RESOLUTION

TITLE

ESTABLISHING CHARGES FOR CAMPING AND FOR USE OF THE ASSEMBLY HALL AT THE HAMILTON COUNTY PARK

Be it Resolved, by the County Council of Hamilton County, Tennessee, in Session Assembled:—

WHEREAS, it has been determined that it is necessary at this time to establish prices in keeping with other types of facilities to meet the expenses of operating certain areas of the Hamilton County Park; and

WHEREAS, the charge for camping where there is an electrical outlet is hereby set at \$3.00 per day, and for camping at a site where there is not an electrical outlet is set for \$2.50 per day. The price for use of the Assembly Hall is changed from \$35.00 to \$50.00 per day.

NOW, THEREFORE, BE IT RESOLVED BY THE COUNTY COUNCIL that the aforementioned charges are hereby set and are to become effective as of May 1, 1973.

Leek Wilson
Member of the County Council

Action taken *Approved*

ON MOTION of Councilman Wilson, seconded by Councilman Long, the foregoing Resolution was unanimously Adopted on a Roll Call vote, with the following members of the County Council being present and voting "Aye": Councilman Long, Councilman Mayfield, Councilman Newell, Councilman Wilson and Judge Frost. Total present-5. Absent-0.

State of Tennessee }
Hamilton County

April 18 73

A RESOLUTION

TITLE TO DECLARE STONE LANE A DISTRICT ROAD.

Be it Resolved, by the County Council of Hamilton County, Tennessee, in Session Assembled:—

THAT, Stone Lane leading from the turn-around at the end of Blueberry Lane in a northeasterly direction 0.17 of a mile to the Stone property line, be declared a district road 5th Class.

The abovee named road is in the 2nd Civil District, has a 40' right-of-way and is now a chert road.

BE IT FURTHER RESOLVED, That this Resolution take effect from and after its passage, the public welfare requiring it.

Frank Newell
Member of the County Council

Action taken Approved

ON MOTION of Councilman Newell, seconded by Councilman Long, the foregoing Resolution was unanimously Adopted by Acclamation. Total present-5. Absent-0.

ROBERT M. SUMMITT, JUDGE

JAMES F. MORGAN, JUDGE

JOE N. HUNTER, JUDGE

DAVID TOM WALKER, JUDGE

Circuit Court of Hamilton County

CHATTANOOGA, TENNESSEE 37402

LUCILE HIXSON, CLERK



REPORT OF LUCILE HIXSON, CIRCUIT COURT CLERK, FOR EXCESS FEES FOR THE PERIOD BEGINNING SEPTEMBER 1, 1972, AND ENDING MARCH 31, 1973.

BALANCE FORWARDED

\$ 23,533.44

RECEIPTS:

SEPTEMBER, 1972	\$19,244.53
OCTOBER, 1972	19,493.18
NOVEMBER, 1972	19,647.93
DECEMBER, 1972	17,146.51
JANUARY, 1973	17,330.85
FEBRUARY, 1973	19,717.53
MARCH, 1973	18,907.51

TOTAL 131,488.04

DISBURSEMENTS:

SEPTEMBER, 1972	37,882.55
OCTOBER, 1972	14,454.91
NOVEMBER, 1972	14,469.88
DECEMBER, 1972	15,033.61
JANUARY, 1973	15,002.89
FEBRUARY, 1973	15,890.14
MARCH, 1973	14,752.39

TOTAL 127,486.37

EXCESS 27,535.11

I, LUCILE HIXSON, Clerk of Circuit Court and General Sessions Court hereby certify that the foregoing is a true and correct copy of the receipts and disbursements of Circuit Court and Excess Fees from General Session Court for the period of September 1, 1972 to April 1, 1973.

Lucile Hixson Clerk
CLERK CIRCUIT COURT AND GENERAL SESSIONS COURT

Sworn to and Subscribed before me this 10th day of April, 1973.

Ann Rose
D.C.

A P R I L T E R M 1 9 7 3

OFFICE OF CIRCUIT COURT CLERK
HAMILTON COUNTY
LUCILE HIXSON, CLERK

TO: HONORABLE CHESTER L. FROST, COUNTY JUDGE,
HAMILTON COUNTY, TENNESSEE

REPORT OF CLERK'S FEES COLLECTED AND DISBURSED BY THE OFFICE OF CIRCUIT
COURT CLERK FOR THE MONTH OF FEBRUARY, 1973

RECEIPTS:

Balance of Fees on hand as of <u>JANUARY 31, 1973</u>	\$ 19,552.60
Receipt for <u>FEBRUARY, 1973</u>	19,717.53
	\$ 39,270.13

DISBURSEMENTS:

Clerk's Salary:	
Lucile Hixson	\$ 1,575.00
Deputy Salaries:	
Circuit Court:	

Jo Ann Abercrombie	\$ - 638.26 ✓	
Melanie Clark	- 526.95 ✓	
Carolyn Crowe	- 673.37 ✓	
Hannah Hale	- 846.12 ✓	
Phoebe Hamilton	- 673.37 ✓	
Judy Harris	- 499.50 ✓	
Bettye Held	- 673.37 ✓	
Judith Howard	- 849.02 ✓	
Vera Hutson	- 673.37 ✓	
Pamela Ringley	- 673.37 ✓	
Anne Rose	- 790.47 ✓	
Donald Sneed	292.75	
		7,809.92

Sessions Court:

Judith Brown	\$ - 872.50 ✓	
Mary Pat Carden	- 474.75 ✓	
Gertrude Hunnicutt	- 849.02 ✓	
Margie McGuffee	- 790.47 ✓	
Karen Monger	- 526.95 ✓	
Virginia Moses	- 527.50 ✓	
Judith Shirley	- 474.75 ✓	
Joan Talley	- 585.50 ✓	
Paula Thompson	- 585.50 ✓	
		5,686.94

Equipment Rental:

Xerox Corp.	\$ 402.50	402.50
-------------	-----------	--------

Office Supplies:

Xerox Corp.	\$ 29.80	
American Bank - Checks	24.90	54.70

Miscellaneous:

Royal typewriter	\$ 15.00	
Burroughs Corp.	35.75	
Berke & Berke - Salary Pet	300.00	361.08
R.E.A. Express	10.33	
EXCESS		15,890.14
		\$ 23,379.99

I, LUCILE HIXSON, Clerk of the Circuit Court and General Sessions Court hereby certify that the forgoing is a true and correct copy of the receipts and disbursements of Circuit Court and Excess Fees from General Sessions Court.

Lucile Hixson Clerk
LUCILE HIXSON, CLERK

Sworn to and subscribed before me
this 13th day of March 1973.

Anne Rose
D.C.

A P R I L T E R M 1 9 7 3

OFFICE OF CIRCUIT COURT CLERK
HAMILTON COUNTY
LUCILE HIXSON, CLERK

TO: HONORABLE CHESTER L. FROST, COUNTY JUDGE,
HAMILTON COUNTY, TENNESSEE

REPORT OF CLERK'S FEES COLLECTED AND DISBURSED BY THE OFFICE OF CIRCUIT
COURT CLERK FOR THE MONTH OF MARCH, 1973.

RECEIPTS:

Balance of Fees on hand as of <u>FEBRUARY 28, 1973</u>	\$ 23,379.99
Receipt for <u>MARCH, 1973</u>	<u>18,907.51</u>
	\$ 42,287.50

DISBURSEMENTS:

Clerk's Salary:		
Lucile Hixson	\$ \$1,575.00	
Deputy Salaries:		
Circuit Court:		
Jo Ann Abercrombie	\$ 606.63 ✓	
Melanie Clark	500.85 ✓	
Carolyn Crowe	640.00 ✓	
Hannah Hale	700.00 ✓	
Phoebe Hamilton	640.00 ✓	
Judy Harris	474.75 ✓	
Bettye Held	640.00 ✓	
Judith Howard	806.95 ✓	
Vera Hutson	640.00 ✓	
Pamela Ringley	640.00 ✓	
Anne Rose	751.30 ✓	
Donald Sneed	278.25	
		7,318.73
Sessions Court:		
Judith Brown	\$ 700.00 ✓	
Mary Pat Carden	474.75 ✓	
Gertrude Hunnicutt	806.95 ✓	
Margie McGuffee	751.30 ✓	
Karen Monger	500.85 ✓	
Virginia Moses	556.50 ✓	
Judith Shirley	500.85 ✓	
Joan Talley	556.50 ✓	
Paula Thompson	556.50 ✓	
		5,404.20
Equipment Rental:		
Xerox Corp.	\$ 402.50	402.50
Office Supplies:		
Xerox Corp.	\$ 31.30	31.30
Miscellaneous:		
R. E. A. Express	\$ 10.33	
R. E. A. Express	10.33	20.66
		<u>14,752.39</u>
EXCESS		\$ 27,535.11

I, LUCILE HIXSON, Clerk of the Circuit Court and General Sessions Court hereby certify that the foregoing is a true and correct copy of the receipts and disbursements of Circuit Court and Excess Fees from General Sessions Court.

Lucile Hixson
LUCILE HIXSON, CLERK

Sworn to and subscribed before me
this 10th day of April 1973.
Annal Rose
D.C.

A P R I L T E R M 1 9 7 3

OFFICE OF CLERK AND MASTER
HAMILTON COUNTY
ROBERT W. SUMMAR, CLERK & MASTER

TO: HONORABLE CHESTER L. FROST, COUNTY JUDGE,
HAMILTON COUNTY, TENNESSEE

REPORT OF CLERK'S FEES COLLECTED AND DISBURSED BY THE OFFICE
OF CLERK & MASTER FOR THE MONTH OF September, 1972

RECEIPTS:

Balance of Fees on hand as of	<u>August 31, 1972</u>	\$ 4,382.18
Receipt for	<u>September 30, 1972</u>	<u>9,692.56</u>
		\$ 14,074.74

DISBURSEMENTS:

Clerk's Salary:		
Robert W. Summar		\$1,575.00
Deputy Salaries:		
Barbara Austin	\$ 550.00	
Betty Sue Bell	550.00	
Joyce P. Bradford	590.00	
Graham Crabtree	650.00	
Mary Ann Henegar	660.00	
Lucille F. Kocks	630.00	
Frances B. Ladd	830.00	
Nancy Lehman	540.00	
Carolyn Prater	525.00	
Lucile C. Rader	675.00	
Averilee Welch	790.00	
Karen Brock	58.56	

\$7,048.56

Office Equip. & Rental

\$

\$

Miscellaneous:

Frank Moore, Postmaster	Ck.#1832	\$ 12.00
Rex Publishing Co.	"# 1833	6.00
W.R.Nobles, Tr. (Fees)	" #1877	4382.18
Robt. W. Summar, Spec. Comm.	" #1914	87.50

EXCESS	<u>\$1,487.68</u>	<u>13,111.24</u>
		\$ 963.50

I hereby certify that the foregoing is a true report for the Clerk and
Master's office for the period ending September 30, 1972

Robert W. Summar
Robert W. Summar, Clerk & Master

OFFICE OF CLERK AND MASTER
HAMILTON COUNTY
ROBERT W. SUMMAR, CLERK & MASTER

TO: HONORABLE CHESTER L. FROST, COUNTY JUDGE,
HAMILTON COUNTY, TENNESSEE

REPORT OF CLERK'S FEES COLLECTED AND DISBURSED BY THE OFFICE
OF CLERK & MASTER FOR THE MONTH OF October 31, 1972

RECEIPTS:

Balance of Fees on hand as of Sept. 30, 1972 \$ 963.50
Receipt for Oct. 31, 1972 13,599.47

\$14,562.97

DISBURSEMENTS:

Clerk's Salary:
Robert W. Summar

\$1,575.00

Deputy Salaries:

Barbara Austin	\$550.00
Betty L. Beavers	250.00
Betty Sue Bell	550.00
Joyce P. Bradford	590.00
Graham Crabtree	650.00
Mary Ann Henegar	660.00
Lucille F. Kocks	630.00
Frances B. Ladd	830.00
Nancy Lehman	540.00
Carolyn Prater	525.00
Lucile C. Rader	675.00
Averilee Welch	790.00
Kayser Brack	

\$7,240.00

Office Equip. & Rental

Bob Bradshaw Co. Ck.#2057	\$ 3.00
The Bobbs Merrill Co. Ck.#2057	53.70
Xerox Corp. Ck.#2074	225.00
Xerox Corp. Ck.#1960(Sept.)	225.94

\$ 453.94

Miscellaneous:

T. H. Payne Co. Ck.#2055	\$ 2.11
The Bobbs Merrill Co. Ck.#2057	53.70

EXCESS \$ 55.81 9,324.75
\$5,238.22

I hereby certify that the foregoing is a true report for the Clerk and
Master's office for the period ending Oct. 31, 1972

Robert W. Summar
Robert W. Summar, Clerk & Master

A P R I L T E R M 1 9 7 3

OFFICE OF CLERK AND MASTER
HAMILTON COUNTY
ROBERT W. SUMMAR, CLERK & MASTER

TO: HONORABLE CHESTER L. FROST, COUNTY JUDGE,
HAMILTON COUNTY, TENNESSEE

REPORT OF CLERK'S FEES COLLECTED AND DISBURSED BY THE OFFICE
OF CLERK & MASTER FOR THE MONTH OF November 30, 1972

RECEIPTS:

Balance of Fees on hand as of 0000 October 31, 1972	\$ 5,238.22
Receipt for _____ November 30, 1972	<u>10,653.21</u>
	\$ 15,891.43

DISBURSEMENTS:

Clerk's Salary:	
Robert W. Summar	\$1,575.00
Deputy Salaries:	

Barbara Austin	\$550.00
Betty L. Beavers	500.00
Betty Sue Bell	550.00
Joyce P. Bradford	590.00
Graham Crabtree	650.00
Mary Ann Henegar	660.00
Lucille F. Kocks	630.00
Frances B. Ladd	830.00
Nancy Lehman	540.00
Carolyn Prater	525.00
Lucile C. Rader	675.00
Averilee Welch	790.00

\$ 7,490.00

Office Equip. & Rental

International Equipment	\$	
C. Inc. Ck. #2176	56.00	
I.B.M. Corp. Ck. #2254	481.50	
Xerox Corp. Ck. #2255	225.00	
Dictaphone Corp. Ck. 2285	26.55	


\$ 789.05

Miscellaneous:

REA Express Ck. #2172	\$ 19.40
Frank Moore, Postmaster Ck. #2192	40.00
John A. Parker, Clk. Ck. #2223	4.00
Elgin Smith Ck. #2224	50.00
William Mitchell Carter Ck. 2225	75.00
Robt. W. Summar, C&M Ck. 2266	66.68
Pioneer Bank (Checks)	7.27

EXCESS	\$ 262.35	<u>10,116.40</u>
		\$ 5,775.03

I hereby certify that the foregoing is a true report for the Clerk and Master's office for the period ending November 30, 1972


Robert W. Summar, Clerk & Master

OFFICE OF CLERK AND MASTER
HAMILTON COUNTY
ROBERT W. SUMMAR, CLERK & MASTER

TO: HONORABLE CHESTER L. FROST, COUNTY JUDGE,
HAMILTON COUNTY, TENNESSEE

REPORT OF CLERK'S FEES COLLECTED AND DISBURSED BY THE OFFICE
OF CLERK & MASTER FOR THE MONTH OF December 31, 1972.

RECEIPTS:

Balance of Fees on hand as of <u>November 30, 1972</u>	\$ 5,775.03
Receipt for <u>December 31, 1972</u>	<u>12,907.43</u>
	\$18,682.46

DISBURSEMENTS:

Clerk's Salary:		
Robert W. Summar		\$1,575.00

Deputy Salaries:		
Barbara Austin		\$ 550.00
Betty L. Beavers		500.00
Betty Sue Bell		550.00
Joyce P. Bradford		590.00
Graham Crabtree		650.00
Mary Ann Henegar		660.00
Lucille F. Kocks		630.00
Frances B. Ladd		830.00
Nancy Lehman		550.00
Carolyn Prater		525.00
Lucile C. Rader		675.00
Averilee Welch		790.00
Karen Brock		351.36

_____ \$ 7,851.36

Office Equip. & Rental

Xerox Corp.	Ck. #2436	\$225.00
-------------	-----------	----------

_____ \$ 225.00

Miscellaneous:

REA Express Ck. #2344		\$ 9.70
REA Express Ck. #2388		9.70
REA Express Ck. #2429		9.70

EXCESS		\$ 29.10
		<u>9,680.46</u>
		\$ 9,002.00

I hereby certify that the foregoing is a true report for the Clerk and
Master's office for the period ending December 31, 1972.

Robert W. Summar

Robert W. Summar, Clerk & Master

A P R I L T E R M 1 9 7 3

OFFICE OF CLERK AND MASTER
HAMILTON COUNTY
ROBERT W. SUMMAR, CLERK & MASTER

TO: HONORABLE CHESTER L. FROST, COUNTY JUDGE,
HAMILTON COUNTY, TENNESSEE

REPORT OF CLERK'S FEES COLLECTED AND DISBURSED BY THE OFFICE
OF CLERK & MASTER FOR THE MONTH OF January 31, 1973.

RECEIPTS:

Balance of Fees on hand as of	<u>December 31, 1973</u>	\$ 9,002.00
Receipt for	<u>January 31, 1973</u>	8,670.28
		<u>\$17,672.28</u>

DISBURSEMENTS:

Clerk's Salary:		
Robert W. Summar		\$1,575.00
Deputy Salaries:		
Barbara Austin	\$550.00	
Betty L. Beavers	500.00	
Betty Sue Bell	550.00	
Joyce P. Bradford	590.00	
Graham Crabtree	650.00	
Mary Ann Henegar	660.00	
Lucille F. Kocks	630.00	
Frances B. Ladd	830.00	
Nancy Lehman	550.00	
Carolyn Prater	525.00	
Lucile C. Rader	675.00	
Averilee Welch	790.00	

\$7,500.00

Office Equip. & Rental		
Xerox Corp. Ck. #2667	\$ 225.00	
IBM Corp. " #2669	271.50	

\$ 496.50

Miscellaneous:		
Robert W. Summar, C&M		
Ck. #2486	\$1,182.50	
Frank Moore, Postmaster	Ck. #2549	34.00
James E. Bartlett	Ck. #2555	9.00
REA Express	" #2561	9.70
" "	" #2655	9.70
Pioneer Baak (Checks)		7.27
To adjust error in posting		.95

	<u>\$1,253.12</u>	<u>10.821.62</u>
EXCESS		\$6,847.66

I hereby certify that the foregoing is a true report for the Clerk and Master's office for the period ending January 31, 1973.

Robert W. Summar

 Robert W. Summar, Clerk & Master

A P R I L T E R M 1 9 7 3

OFFICE OF CLERK AND MASTER
HAMILTON COUNTY
ROBERT W. SUMMAR, CLERK & MASTER

TO: HONORABLE CHESTER L. FROST, COUNTY JUDGE,
HAMILTON COUNTY, TENNESSEE

REPORT OF CLERK'S FEES COLLECTED AND DISBURSED BY THE OFFICE
OF CLERK & MASTER FOR THE MONTH OF February 1973.

RECEIPTS:

Balance of Fees on hand as of <u>January 31, 1973</u>	\$ 6,817.66
Receipt for <u>February 28, 1973</u>	11,353.61
	\$18,201.27

DISBURSEMENTS:

Clerk's Salary: Robert W. Summar	\$ 1,575.00
Deputy Salaries:	
Barbara Austin	\$550.00
Betty L. Beavers	500.00
Betty Sue Bell	550.00
Joyce P. Bradford	590.00
Graham Crabtree	650.00
Mary Ann Henegar	660.00
Lucille F. Kocks	630.00
Frances B. Ladd	830.00
Nancy Lehman	550.00
Carolyn Prater	525.00
Lucile C. Rader	675.00
Averilee Welch	790.00
	\$ 7,500.00

Office Equip. & Rental	
I B M Corp. Ck. #2766	\$44.13
Dictaphone Co. " #2767	5.19
Xerox Corp. "#2930	229.16
	\$ 278.48

Miscellaneous:	
Robert W. Summar, Spec. Com. Ck. #2846	\$ 87.50
Shepards Citation Ck. #2896	46.00
Tenn. Law Review " #2897	8.00
Dorothy Brammer, Reg. #2901	1.50
Robert W. Summar, Spec. Com. Ck. #2908	1267.00
Fidelity Trust Co. Ck. #2929	361.00

EXCESS	\$ 1,771.00	11,124.48
		\$ 7,076.79

I hereby certify that the foregoing is a true report for the Clerk and
Master's office for the period ending February 28, 1973.

Robert W. Summar
Robert W. Summar, Clerk & Master

A P R I L T E R M 1 9 7 3

OFFICE OF CLERK AND MASTER
HAMILTON COUNTY
ROBERT W. SUMMAR, CLERK & MASTER

TO: HONORABLE CHESTER L. FROST, COUNTY JUDGE,
HAMILTON COUNTY, TENNESSEE

REPORT OF CLERK'S FEES COLLECTED AND DISBURSED BY THE OFFICE
OF CLERK & MASTER FOR THE MONTH OF March 1973

RECEIPTS:

Balance of Fees on hand as of	<u>February 28, 1973</u>	\$ 7,076.79
Receipt for	<u>March 31, 1973</u>	10,660.61
		<u>\$17,737.40</u>

DISBURSEMENTS:

Clerk's Salary:		
Robert W. Summar		\$ 1,575.00
Deputy Salaries:		
Barbara Austin	\$550.00	
Betty L. Beavers	500.00	
Betty Sue Bell	550.00	
Joyce P. Bradford	590.00	
Graham Crabtree	650.00	
Mary Ann Henegar	660.00	
Lucille F. Kocks	630.00	
Frances B. Ladd	830.00	
Nancy Lehman	550.00	
Carolyn Prater	525.00	
Lucile C. Rader	675.00	
Averilee Welch	790.00	

\$ 7,500.00

Office Equip. & Rental

Xerox Corp. Ck. #3056	\$230.50
Rob Bradshaw Co. Ck. #3061	3.00
A & A. Business Machines Ck. #3118	166.95

\$ 400.45

Miscellaneous:

REA Express Ck. #3025	\$ 10.47
Frank Moore, Postmaster Ck.#3050	26.00
West Publishing Co. Ck.#3105	5.26
State Court Clerk's Association of E. Tenn. Ck. #3109	50.00
REA Express Ck. #3144	10.47
Robert W. Summar, Spec. Com. Ck.#3149	282.50
Pioneer Bank (Checks)	7.27

\$ 391.97

EXCESS	<u>9,867.12</u>
	\$ 7,869.98

I hereby certify that the foregoing is a true report for the Clerk and
Master's office for the period ending March 31, 1973

Robert W. Summar
Robert W. Summar, Clerk & Master

A P R I L T E R M -206- 1 9 7 3
 OFFICE OF CRIMINAL COURT CLERK
 HAMILTON COUNTY
 CLYDE M. SANDERS, CLERK
 February 28, 1973

TO: HONORABLE CHESTER L. FROST, COUNTY JUDGE,
 HAMILTON COUNTY, TENNESSEE

REPORT OF CLERK'S FEES COLLECTED AND DISBURSED BY THE OFFICE OF
 THE CRIMINAL COURT CLERK AND OFFICE OF CLERK OF THE COURT OF
 GENERAL SESSIONS, CRIMINAL DIVISION:

FROM: January 1, 1973 THRU: January 31, 1973

Reference is made to the cash receipts in the records of both
 offices, which show in detail each item of collection and the
 same are hereby made a part of this report.

RECEIPTS:	<u>CRIMINAL COURT</u>	<u>SESSIONS COURT</u>
Balance of Fees on hand as of <u>Jan. 1, 1973</u>	\$ <u>3,417.95</u>	\$ <u>None</u>
Receipts for <u>Jan. 1973</u>	<u>4,692.35</u>	<u>6,817.12</u>
Excess Fees from Court of General Sessions	<u>187.25</u>	
TOTALS:	\$ <u>8,297.55</u>	\$ <u>6,817.12</u>

DISBURSEMENTS:

Salaries:		
<u>Clyde M. Sanders, Clerk</u>	<u>\$ 1,575.00</u>	
<u>Leon Haley, Jr.</u>	<u>973.90</u>	
<u>Edna M. Camp</u>	<u>751.30</u>	
<u>Benton H. Pitts</u>	<u>612.16</u>	
<u>Sara M. Caperton</u>	<u>639.99</u>	
<u>Walter A. Goldston</u>	<u>667.82</u>	
<u>Gifford L. Fuller</u>	<u>639.99</u>	
<u>Garnet B. Prince, Jr.</u>	<u>667.82</u>	
<u>Gerald S. Brown</u>	<u>639.99</u>	
<u>Thomas E. Hopkins</u>	<u>612.16</u>	
<u>Chas. H. Sutherland</u>		<u>806.95</u>
<u>Chas. H. McArthur</u>		<u>695.65</u>
<u>Floyd E. Wiggins</u>		<u>612.16</u>
<u>Daniel Seebeck</u>		<u>612.16</u>
<u>William L. Knowlen</u>		<u>612.16</u>
<u>Frank G. Coulter</u>		<u>612.16</u>
Other:		
<u>Dietzen & Dietzen, Attys. Representing Clerk</u>	<u>300.00</u>	
<u>Clerk's Travel Expense</u>	<u>30.50</u>	
TOTALS:	\$ <u>8,110.63</u>	\$ <u>3,951.24</u>
BALANCE OF FEES AS OF <u>Jan. 31, 1973</u>	\$ <u>186.92</u>	\$ <u>2,865.88</u>

STATE OF TENNESSEE)
 COUNTY OF HAMILTON)
 I, Clyde M. Sanders, Clerk of the Criminal Court and Clerk of the
 Criminal Division, Court of General Sessions, of said State and
 County, do hereby certify the foregoing to be a true and correct
 report of the Clerk's Fees collected and disbursed by me as such
 Clerk for: period from January 1, 1973 through January 31, 1973.


 CRIMINAL COURT CLERK

Sworn and subscribed to before me
 this 28 day of February, 19 73


 Notary Public

My Commission Expires: 7 4 73

A P R I L T E R M 1 9 7 3
 OFFICE OF CRIMINAL COURT CLERK
 HAMILTON COUNTY
 CLYDE M. SANDERS, CLERK
March 16, 1973

TO: HONORABLE CHESTER L. FROST, COUNTY JUDGE,
 HAMILTON COUNTY, TENNESSEE

REPORT OF CLERK'S FEES COLLECTED AND DISBURSED BY THE OFFICE OF
 THE CRIMINAL COURT CLERK AND OFFICE OF CLERK OF THE COURT OF
 GENERAL SESSIONS, CRIMINAL DIVISION:

FROM: February 1, 1973 THRU: February 28, 1973

Reference is made to the cash receipts in the records of both
 offices, which show in detail each item of collection and the
 same are hereby made a part of this report.

RECEIPTS:	<u>CRIMINAL COURT</u>	<u>SESSIONS COURT</u>
Balance of Fees on hand as of <u>Feb. 1, 1973</u>	\$ <u>186.92</u>	\$ <u>None</u>
Receipts for <u>Feb. 1973</u>	<u>3,893.43</u>	<u>4,971.09</u>
Excess Fees from Court of General Sessions	<u>2,865.88</u>	
TOTALS:	\$ <u>6,946.23</u>	\$ <u>4,971.09</u>

DISBURSEMENTS:

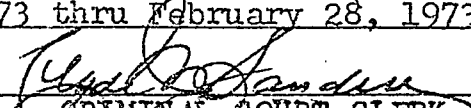
Salaries:

<u>Clyde M. Sanders, Clerk</u>	<u>\$ 1,575.00</u>	
<u>Leon Haley, Jr.</u>	<u>973.90 ✓</u>	
<u>Edna M. Camp</u>	<u>751.30 ✓</u>	
<u>Benton H. Pitts</u>	<u>612.16 ✓</u>	
<u>Sara M. Caperton</u>	<u>639.99 ✓</u>	
<u>Walter A. Goldston</u>	<u>667.82 ✓</u>	
<u>Gifford L. Fuller</u>	<u>639.99 ✓</u>	
<u>Garnett B. Prince, Jr.</u>	<u>667.82 ✓</u>	
<u>Gerald S. Brown</u>	<u>639.99 ✓</u>	
<u>Thomas E. Hopkins</u>	<u>612.16 ✓</u>	
<u>Charles H. Sutherland</u>		<u>806.95 ✓</u>
<u>Charles H. McArthur</u>		<u>695.65</u>
<u>Floyd E. Wiggins</u>		<u>612.16 ✓</u>
<u>Daniel Seebeck</u>		<u>612.16 ✓</u>
<u>William L. Knowlen</u>		<u>612.16 ✓</u>
<u>Frank Coulter</u>		<u>612.16 ✓</u>
<u>Other:</u>		


TOTALS:	\$ <u>7,780.13</u>	\$ <u>3,951.24</u>
BALANCE OF FEES		
AS OF <u>Feb. 28, 1973</u>	\$ <u>833.90</u>	\$ <u>1,019.85</u>

STATE OF TENNESSEE)
 COUNTY OF HAMILTON)

I, Clyde M. Sanders, Clerk of the Criminal Court and Clerk of the
 Criminal Division, Court of General Sessions, of said State and
 County, do hereby certify the foregoing to be a true and correct
 report of the Clerk's Fees collected and disbursed by me as such
 Clerk for: period from February 1, 1973 thru February 28, 1973.


 CRIMINAL COURT CLERK

Sworn and subscribed to before me
 this 16th day of March, 1973



-207-
 Notary Public

A P R I L T E R M 208- 1 9 7 3
OFFICE OF CRIMINAL COURT CLERK
HAMILTON COUNTY
CLYDE M. SANDERS, CLERK
April 11, 1973

TO: HONORABLE CHESTER L. FROST, COUNTY JUDGE,
HAMILTON COUNTY, TENNESSEE

REPORT OF CLERK'S FEES COLLECTED AND DISBURSED BY THE OFFICE OF
THE CRIMINAL COURT CLERK AND OFFICE OF CLERK OF THE COURT OF
GENERAL SESSIONS, CRIMINAL DIVISION:

FROM: March 1, 1973 THRU: March 31, 1973

Reference is made to the cash receipts in the records of both
offices, which show in detail each item of collection and the
same are hereby made a part of this report.

RECEIPTS:	<u>CRIMINAL COURT</u>	<u>SESSIONS COURT</u>
Balance of Fees on hand as of <u>March 1, 1973</u>	\$ <u>833.90</u>	\$ <u>None</u>
Receipts for <u>Mar. 1973</u>	<u>4,877.60</u>	<u>5,032.65</u>
Excess Fees from Court of General Sessions	<u>1,019.85</u>	
Return of Excess Fee from Ham. County	<u>10,000.00</u>	
TOTALS:	\$ <u>15,063.55</u>	\$ <u>5,032.65</u>

DISBURSEMENTS:

Salaries:

<u>Clyde M. Sanders, Clerk</u>	\$ <u>1,575.00</u>	
<u>Leon Haley, Jr.</u>	<u>973.90</u>	
<u>Edna M. Camp</u>	<u>751.30</u>	
<u>Benton H. Pitts</u>	<u>306.08</u>	
<u>Sara M. Caperton</u>	<u>639.99</u>	
<u>Walter A. Goldston</u>	<u>667.82</u>	
<u>Gifford L. Fuller</u>	<u>639.99</u>	
<u>Garnett E. Prince, Jr.</u>	<u>667.82</u>	
<u>Gerald S. Brown</u>	<u>639.99</u>	
<u>Donald J. Welch</u>	<u>191.84</u>	
<u>Patricia Schmitt</u>	<u>527.50</u>	
<u>Charles H. Sutherland</u>		<u>806.95</u>
<u>Charles H. McArthur</u>		<u>695.65</u>
<u>Floyd E. Wiggins</u>		<u>612.16</u>
<u>Daniel Seebeck</u>		<u>612.16</u>
<u>William L. Knowlen</u>		<u>612.16</u>
<u>Frank Coulter</u>		<u>612.16</u>
Other:		
<u>Clerk's Travel Expense</u>	<u>62.35</u>	
<u>Clerk's Membership in Co. Officials Assoc. of Tennessee</u>	<u>50.00</u>	
<u>Printing Check Book</u>		<u>7.27</u>
TOTALS:	\$ <u>7,693.58</u>	\$ <u>3,958.51</u>
BALANCE OF FEES AS OF <u>March 31, 1973</u>	\$ <u>7,369.97</u>	\$ <u>1,074.14</u>

STATE OF TENNESSEE)
COUNTY OF HAMILTON)
I, Clyde M. Sanders, Clerk of the Criminal Court and Clerk of the
Criminal Division, Court of General Sessions, of said State and
County, do hereby certify the foregoing to be a true and correct
report of the Clerk's Fees collected and disbursed by me as such
Clerk for: period from March 1, 1973 through March 31, 1973.

Clyde M. Sanders
CRIMINAL COURT CLERK

Sworn and subscribed to before me
this 11 of April, 1973

Edna Camp
Notary Public

My commission expires: 7 8 73

OFFICE OF REGISTER
HAMILTON COUNTY, TENNESSEE
FEE REPORT FOR MARCH 1973

Balance on hand March 1st		\$ 57,873.57
Fees collected for March:		
Recording fees	\$17,456.40	
State fees	<u>926.00</u>	
Total collected		<u>18,382.40</u>
		\$ 76,255.97

Disbursements:


Salaries:

R. H. Thurman	\$ 923.13
Betty Sharp	775.43
Sarah DeFriese	722.68
Evelyn Stoner	669.93
Betty Friederichsen	580.25
Gail Stiles	501.13
Carm Pegram	501.13
Janet Conyers	464.20
Wanda Westmoreland	395.63
Linda Bellsnyder	375.00
Dorothy Brammer	<u>1575.00</u>
	7483.51
Postmaster	<u>14.73</u>

Total Disbursements	<u>7,498.24</u>
Balance March 31st	<u>\$68,757.73</u>

I certify that the foregoing is a true report for the month of March 1973.

Dorothy P. Brammer



Sworn to and subscribed before me this 6th day of April 1973.

Richard Thurman
My commission expires 1-13-76

A P R I L T E R M 1 9 7 3
 OFFICE OF H. Q. EVATT, SHERIFF
 HAMILTON COUNTY, TENNESSEE

FINANCIAL STATEMENTS FOR MONTH OF February, .73

Opening Cash Balance. \$120,238.91

STATEMENT OF CASH RECEIPTS

GENERAL FUND:		
Ex-Officio appropriation	\$ 58,000.00	
Misdemeanor Costs		
Waiting on courts	2,592.00	
Summoning jurors		
Returning prisoners		
Workhouse cases	1,037.75	
Uniform allowances	364.58	
Alcoholic rehabilitation officer	<u>572.00</u>	63,066.33
CIRCUIT COURT CLERK:		
Court of General Sessions	\$ 6,860.97	
Circuit Court	<u>1,884.34</u>	8,745.31
CRIMINAL COURT CLERK:		
Criminal Court	\$ 1,921.87	
Court of General Sessions	<u>1,137.83</u>	3,059.70
OTHER SOURCES:		
Foreign papers	\$ 100.50	
Boarding prisoners		
State of Tennessee	15,116.00	
Federal government	360.00	
City of Chattanooga x Soddy-Daisy	84.00	
City of Red Bank	454.00	
Other: Supreme Ct. Garnish. #44 & 44A James R. Hendrix	20.00	
		<u>16,134.50</u>
TOTAL RECEIPTS		<u>91,005.84</u>
TOTAL AVAILABLE CASH		\$211,244.75

STATEMENT OF DISBURSEMENTS

EXPENSES OF OFFICE:		
Salaries-(See attached detail)		78,660.79
Automobile expense-	\$	
Repairs and parts	3,233.57	
Gas, Oil and grease	5,730.56	
Tires and tubes	550.63	
Insurance		
Radio service	230.49	
Auto allowance for process servers	<u>375.00</u>	10,170.25
Other-		
Provisions	\$ 5,274.85	
Returning prisoners	363.02	
Uniform allowances	350.00	
Alcoholic rehabilitation officer	578.76	
Miscellaneous: Office	128.25	
Sanitation \$32.00, Special Guard Duty \$225.00,		
Testing Fee 17 New Employees \$170.00, Damage		
Done to Newman Property, Narcotic Raid \$57.10	<u>526.60</u>	7,721.48
Supreme Ct. Garnish, James R. Hendrix \$20.00		
Special Jury Duty \$15.00, Plating Fed. Shot=		
TOTAL DISBURSEMENTS gun for rust. \$7.50		<u>96,552.52</u>
CLOSING CASH BALANCE		<u>114,692.23</u>

Signed H. Q. Evatt
 Sheriff

Sworn to and subscribed to before me, this the
2/3 day of March 19 73.

David M. Ramsey
 County Court Clerk

A P R I L T E R M 1 9 7 3

SALARIES FOR THE MONTH OF FEBRUARY, 1973

SHERIFF

H. Q. Evatt

1,575.00

DEPUTIES

Edward J. Russell	Chief Deputy	973.88
John D. Holt	Ass't. Chief Deputy	708.46
Robert Cornish	Chief of Detectives	734.60
Oscar McMillian	Detective Lieutenant	650.00
Clarence Schroyer	Narcotic Lieutenant	650.00
Martin Brown	Narcotic Detective	634.40
Richard D. Jernigan	" "	634.40
Douglas M. Everett	Detective	634.40
Earl H. Gant	"	634.40
Paul Holt	"	634.40
John T. Lawson	"	634.40
Phil Moyers	"	453.16
Wayland Reeves	"	634.40
Thomas Shugart	"	634.40
Oliver Standifer	"	634.40
L. K. Weaver, III	"	634.40
C. L. Westbrook	"	634.40
Roy L. Hale	Captain	667.80
William Robbs	"	667.80
Wm. Robinson	"	667.80
James O. Lane	Lieutenant	650.00
Robert Burkhart	Patrol Sergeant	634.40
Thomas J. Farmer	" "	634.40
Wm. G. Newell	" "	634.40
Thomas L. Fox	Desk Sergeant	634.30
Wm. E. Peace	" "	634.30
Foster T. Phillips	" "	634.30
Edwin Anderson	Patrolman	550.94
James E. Arrowood	"	595.46
Mitchell T. Ball	"	550.94
Jon R. Bodkin	"	563.70
Edward R. Brown	"	563.70
Robert Broyles	"	550.94
Austin L. Burns	"	595.46
Charles Capehart	"	550.94
James L. Carr	"	563.70
Jack Danielson	"	563.70
Sammy L. Dave	"	595.46
Billy R. Davis	"	550.94
David Davis	"	550.94
Robert Davis	"	595.46
Homer Dawson	"	595.46
Graig D. Glaze	"	275.47
James Hardy	"	595.46
Clyde Hullander	"	595.46
Max V. Hilton	"	595.46
Sam James	"	595.46
Melvin K. Johnson	"	595.46
Thomas R. Johnson	"	595.46
Kenneth Lee	"	595.46
Donald McCullough	"	595.46
James A. Manley	"	550.94
G. W. Merriman	"	175.00
Philip Metcalf	"	550.94
Fletcher D. Miller	"	595.46
R. L. Monger	"	595.46
Robert O'Dell	"	595.46
Lewis S. O'Neal	"	563.70
Fred Paul	"	595.46
Ervin O. Partridge	"	595.46
Clinton H. Peoples	"	595.46

A P R I L T E R M 1 9 7 3

DEPUTIES CONTINUED

Frank Perry	Patrolman	550.94	
Cleveland Price	"	550.94	
Randall Rich	"	595.46	
Thomas Ratledge	"	595.46	
Charles Richmond	"	563.70	
Lonnie C. Schultz	"	550.94	
Jimmy Sharrock	"	563.70	
Paul J. Smith	"	563.70	
Thurman Stamps	"	595.46	
Donald Thompson	"	595.46	
Milton Trotter	"	595.46	
Willie Turner	"	595.46	
Vernon L. Vaughn	"	557.32	
Rodney Veron	"	550.94	
Chester Westfield	"	595.46	
James T. Wilken	"	595.46	
Benny F. Williams	"	563.70	
William Williams	"	563.70	
F. A. Wilson	"	595.46	
Bill Uren	"	595.46	
Joe Bush	:	150.00	
David Ziegler	"	563.70	
William Kay	Janitor (Spec. Officer)	150.00	
Douglas Hartman	"	350.60	49,346.71

PROCESSING OFFICERS

E. Jonah Harris	Civil Officer	634.40	
W. J. Moore	"	634.40	
Barney Morgan	"	634.40	
M. L. Price	"	634.40	
Earl Rodgers	"	634.40	
E. J. Self	"	634.40	
Joseph Simpson	"	634.40	
J. Harvey Steele	"	634.40	
Shelton Swafford	"	634.40	
Harry Weddle	"	634.40	6,344.00

JAILERS

Grover C. Fuller	Chief Jailer	595.46	
Robert Allen	Jailer	573.20	
James Bell	"	539.80	
Harry Bible	"	573.20	
David Carlisle	"	539.80	
Larry Gragg	:	539.80	
Robert L. Mowery	"	573.20	
Ralph Murphy	"	573.20	
Henry L. Patterson	"	573.20	
Wiley Perkinson	"	573.20	
Shelby Rogers	"	573.20	
Paul Scott	"	539.80	6,767.06

CLERICAL

Mary J. Schoolfield	Co-ordinator	500.84	
Carolyn S. Minnich	Executive Secretary	600.00	
Patricia D. Hinkle	Staff Secretary	425.00	
Judith M. Rigler	Detective Dept. Secretary	500.00	
Marguerite M. White	Chief Bookkeeper	706.76	
Lenda M. Reeves	Assistant Bookkeeper	450.00	
Aubrey Haley	Utility Clerk	406.24	
Paulette Winkler	"	406.24	
James Lusk	Dispatcher	539.80	
Ronald Parson	"	539.80	
James Sage	"	539.80	
Louise Twyman	"	539.80	6,154.28

A P R I L T E R M 1 9 7 3

OTHERS

Charlotte Bolden	Matron	406.24
Jewell Hardaway	"	406.24
Mary S. Hunter	"	140.00
Mildred Stay	"	406.24
Pauline Westbrook	"	406.24
Claude Kersey	Court Officer	595.46
H. R. Long	"	595.46
David Minnich	"	595.46
A. L. Dempsey	Process Server	511.98
William F. Drew	"	511.98
James G. Holder	"	511.98
John Swope	"	511.98
Bryant Turner	"	511.98
Richard Barnard	Special Officer	75.00
Owen Burns	"	75.00
Blake Burton	"	75.00
W. Frank Clark	"	75.00
Wm. E. DeSha, Jr.	"	150.00
Mitchell Durham	"	75.00
Andrew J. Ellis	"	150.00
W. H. Garner	"	75.00
Robert Gilreath	"	75.00
Wm. A. Goodman	"	75.00
Theodore Hyatte	"	75.00
George Hixson	"	75.00
R. W. Janaway	"	75.00
John Jenkins	"	75.00
Karey W. Kaley	"	75.00
Wm. B. Lampkin	"	37.50
John Lanham	Staff Chaplain	75.00
Melvin Lovelady	Special Officer	75.00
James C. Massengale	"	75.00
Manuel Nash, Jr.	"	75.00
Charles L. Parks	"	75.00
Monroe Price	"	75.00
Edward Robinson	"	75.00
Douglas Rutherford	"	75.00
Leslie Satterfield	"	75.00
Larry D. Stearns	"	75.00
Luther Tilley	:	75.00
Roosevelt Toney	"	75.00
John E. White	"	75.00
A. J. Wilson	:	75.00

8,473.74

A P R I L T E R M 1 9 7 3

OFFICE OF H. Q. EVATT, SHERIFF
HAMILTON COUNTY, TENNESSEE

FINANCIAL STATEMENTS FOR MONTH OF March 31, 1973

Opening Cash Balance. \$ 114,692.23

STATEMENT OF CASH RECEIPTS

GENERAL FUND:		
Ex-Officio appropriation	\$ 58,000.00	
Misdemeanor Costs	6,682.00	
Waiting on courts	960.00	
Summoning jurors		
Returning prisoners	89.10	
Workhouse cases	1,104.75	
Uniform allowances	885.42	
Alcoholic rehabilitation officer	<u>572.00</u>	68,293.27
CIRCUIT COURT CLERK:		
Court of General Sessions	\$ 6,869.82	
Circuit Court	<u>2,629.11</u>	9,498.93
CRIMINAL COURT CLERK:		
Criminal Court	\$ 450.45	
Court of General Sessions	<u>1,152.45</u>	1,602.90
OTHER SOURCES:		
Foreign papers	\$ 224.50	
Boarding prisoners East Ridge	217.00	
State of Tennessee	17,330.00	
Federal government	2,157.50	
City of Chattanooga Soddy-Daisy	80.00	
City of Red Bank	164.00	
Other: Ed. R. Brown overpayment of Blue Cross	83.58	
Supreme Ct. Garnishment FiFa @282 Wendell C. Kelley	50.00	
James E. Walden, Pass/W/Ck. Warrant, McMinn Co.	<u>15.90</u>	<u>20,322.48</u>
TOTAL RECEIPTS		<u>99,717.58</u>
TOTAL AVAILABLE CASH		\$ 214,409.81

STATEMENT OF DISBURSEMENTS

EXPENSES OF OFFICE:		
Salaries-(See attached detail)		78,561.98
Automobile expense-	\$	
Repairs and parts	6,442.69	
Gas, Oil and grease	3,163.44	
Tires and tubes	2,730.62	
Insurance		
Radio service	415.75	
Auto allowance for process servers	<u>375.00</u>	13,127.50
Other- Office	2,154.14	
Provisions	\$ 7,929.82	
Returning prisoners	434.68	
Uniform allowances	850.00	
Alcoholic rehabilitation officer	578.76	
Miscellaneous:	* 4,438.43	
* See Attached Sheet		
		<u>16,385.83</u>
TOTAL DISBURSEMENTS		<u>108,075.31</u>
CLOSING CASH BALANCE		<u>106,334.50</u>

Signed H. Q. Evatt
Sheriff

Sworn to and subscribed to before me, this the
13 day of April 1973.

David M. Ramsey
County Court Clerk

A P R I L T E R M 1 9 7 3



H. Q. EVATT, SHERIFF

HAMILTON COUNTY

608 WALNUT STREET

CHATTANOOGA, TENNESSEE 37402

TELEPHONE (615) 265-0481



FINANCIAL STATEMENT FOR MONTH OF March 31, 1973

STATEMENT OF DISBURSEMENTS:

*Miscellaneous:	
Sanitation	\$ 44.45
Pass W/Ck. Warrant James E. Walden(McMinn.)	15.90
Special Guard Duty	285.00
Supreme Ct. Garnishment Fi Fa 282 W.C.Kelley	50.00
Reg. & Lic. on New Patrol Cars	38.75
Renewal Notary Bond - E. J. Russell	10.00
Thurman Stamps Glasses broken by Prisoner	23.00
Refund on overpayment of Blue Cross-E.R.Brown	83.58
Delta Airlines to Memphis - Lenda Reeves to study Crim. Billing	58.00
Narcotic Account (Fed. Grant #265-A-72-504 XA2),	3,600.00
New Employee's Deputy Bonds	145.00
On Duty Accident Wm. Lampkin	<u>84.75</u>
Total	4,438.43

SALARIES FOR THE MONTH OF MARCH, 1973

SHERIFF

H. Q. Evatt.

1,575.00

DEPUTIES

Edward J. Russell	Chief Deputy	973.88
John D. Holt	Ass't Chief Deputy	708.46
Robert Cornish	Chief of Detectives	734.60
Oscar McMillian	Detective Lieutenant	650.00
Clarence Schroyer	Narcotic Lieutenant	650.00
Martin Brown	Narcotic Detective	634.40
Richard D. Jernigan	"	634.40
Douglas M. Everett	Detective	634.40
Earl H. Gant	"	634.40
Paul Holt	"	634.40
John T. Lawson	"	634.40
Phil Moyers	"	634.40
Wayland Reeves	"	634.40
Thomas Shugart	"	634.40
Oliver Standifer	"	634.40
L. K. Weaver, III	"	634.40
C. L. Westbrook	"	634.40
Roy L. Hale	Captain	667.80
William Robbs	"	667.80
William Robinson	"	667.80
James O. Lane	Lieutenant	650.00
Robert Burkhart	Patrol Sergeant	634.40
Thomas J. Farmer	"	634.40
William G. Newell	"	634.40
Thomas L. Fox	Desk Sergeant	634.30
William Peace	"	634.30
Foster T. Phillips	"	634.30
Edwin Anderson	Patrolman	550.94
James E. Arrowood	"	595.46
James N. Baker	"	440.71
Mitchell T. Ball	"	550.94
Jon R. Bodkin	"	563.70
Edward R. Brown	"	563.70
Robert Broyles	"	550.94
Austin L. Burns	"	595.46
Charles Capehart	"	550.94
James L. Carr	"	563.70
Jack Danielson	"	563.70
Sammy L. Dave	"	595.46
Billy R. Davis	"	550.94
David Davis	"	563.70
Robert Davis	"	595.46
Homer Dawson	"	595.46
Craig D. Glaze	"	550.94
Larry R. Gragg	"	550.94
James Hardy	"	595.46
Clyde Hullander	"	317.58
Max V. Hilton	"	595.46
Sam James	"	595.46
Melvin K. Johnson	"	595.46
Thomas R. Johnson	"	595.46
Kenneth Lee	"	595.46
Donald McCullough	"	595.46
James A. Manley	"	550.94
G. W. Merriman	"	175.00
Phillip Metcalf	"	550.94
Fletcher D. Miller	:	595.46
R. L. Monger	"	595.46
Robert O'Dell	"	595.46
Lewis S. O'Neal	"	563.70
Fred Paul	"	595.46
Ervin O. Partridge	"	595.46

A P R I L T E R M 1 9 7 3

DEPUTIES CONTUNUED

Frank Perry	Patrolman	544.91	
Cleveland Price	"	563.70	
Randall Rich	"	595.46	
Thomas Ratledge	"	595.46	
Charles Richmond	"	563.70	
Lonnie C. Schultz	"	550.94	
Jimmy Sharrock	"	563.70	
Paul J. Smith	"	563.70	
Thurman Stamps	"	595.46	
Donald Thompson	"	595.46	
Milton Trotter	"	595.46	
Willie Turner	"	595.46	
Vernon L. Vaughn	"	563.70	
Rodney Veron	"	563.70	
Chester Westfield	"	595.46	
James T. Wilken	"	595.46	
Benny F. Williams	"	563.70	
William Williams	"	563.70	
F. A. Wilson	"	595.46	
Bill Uren	"	595.46	
Joe Bush	"	150.00	
David Ziegler	"	563.70	
William Kay	Janitor (Spec. Officer)	150.00	
Douglas Hartman	"	350.60	49,960.36.

PROCESSING OFFICERS

E. Jonah Harris	Civil Officer	634.40	
W. J. Moore	"	634.40	
Barney Morgan	"	634.40	
M. L. Price	"	634.40	
Earl Rodgers	"	634.40	
E. J. Self	"	634.40	
Joseph Simpson	"	634.40	
J. Harvey Steele	"	634.40	
Shelton Swafford	"	634.40	
Harry Weddle	"	634.40	6,344.00

JAILERS

Grover C. Fuller	Chief Jailer	595.46	
Robert Allen	Jailer	573.20	
James Bell	"	539.80	
Harry Bible	"	573.20	
David Carlisle	"	539.80	
Robert L. Mowery	"	573.20	
Ralph Murphy	"	573.20	
Henry L. Patterson	"	573.20	
Wiley Perkinson	"	363.04	
Shelby Rogers	"	573.20	
Paul Scott	"	539.80	6,017.10

DRICAL

Mary J. Schoolfield	Co-ordinator	500.84	
Carolyn S. Minnich	Executive Secretary	600.00	
Patricia D. Hinkle	Staff Secretary	425.00	
Judith M. Rigler	Detective Dept. Secretary	500.00	
Marguerite M. White	Chief Bookkeeper	706.76	
Menda M. Reeves	Assistant Bookkeeper	450.00	
Aubrey Haley	Utility Clerk	406.24	
Paullette Winkler	"	406.24	
James Lusk	Dispatcher	539.80	
Ronald R. Parson	"	539.80	
James Sage	"	593.80	
Louise Twyman	"	539.80	1,154.28

A P R I L T E R M 1 9 7 3

OTHERS

Charlotte Bolden	Matron	406.24	
Jewell Hardaway	"	406.24	
Mary S. Hunter	"	140.00	
Mildred Seay	"	406.24	
Pauline Westbrook	"	406.24	
Claude Kersey	Court Officer	595.46	
H. R. Long	"	595.46	
David M. Minnich	"	595.46	
A. L. Dempsey	Process Server	511.98	
William F. Drew	"	511.98	
James G. Holder	"	511.98	
John Swope	"	511.98	
Bryant Turner	"	511.98	
Richard Barnard	Special Officer	75.00	
Owen Burns	"	75.00	
Blake Burton	"	75.00	
W. Frank Clark	"	75.00	
Roy Combs	"	75.00	
William E. DeSha, Jr.	"	150.00	
Mitchell Durham	"	75.00	
Andrew J. Ellis	"	150.00	
W. H. Garner	"	75.00	
Robert Gilreath	"	75.00	
Wm. A. Goodman	"	75.00	
Theodore Hyatte	"	75.00	
George Hixson	"	75.00	
R. W. Janaway	"	75.00	
John Jenkins	"	75.00	
Karey W. Kaley	"	75.00	
John Lanham	Staff Chaplain	75.00	
Melvin Lovelady	Special Officer	75.00	
James C. Massengale	"	75.00	
Manuel Nash, Jr.	"	75.00	
Charles L. Parks	"	75.00	
Monroe Price	"	75.00	
Edward Robinson	"	75.00	
Douglas Rutherford	"	75.00	
Leslie Satterfield	"	75.00	
Larry D. Stearns	"	75.00	
Luther Tilley	"	75.00	
Roosevelt Toney	"	75.00	
John E. White	"	75.00	
A. J. Wilson	"	75.00	8,511.24

W. R. (BILL) NOBLES, TRUSTEE
HAMILTON COUNTY, TENNESSEE

ROOM 110 COURT HOUSE
CHATTANOOGA, TENNESSEE 37402

REPORT FOR MONTH OF February 19673

DEPARTMENT TRUSTEE'S OFFICE


OPENING BALANCE	18,107 78
TAX-LEVY 2% Commission	217,451 44
DO 1% Commission	23,636 14
DO	
DO	
DO	
DO	
DO	
DO	
GENERAL RECEIPTS DETAIL ON BACK	
TOTAL — CREDITS	259,195 36
WARRANTS PAID — DETAIL ON BACK —	8,616 64
2% COMMISSION ON TAX COLLECTIONS	
1% COMMISSION ON GENERAL RECEIPTS	
MISC. — DEBITS —	
TOTAL DEBITS	8,616 64
NET CLOSING BALANCE	250,578 72
Trustee's Investment Fund	270,000 00
Total	520,578 72

I hereby certify that the foregoing is a true report for the above stated Department for the Month of February, 19673.


Sworn to before me
This 12 day of March, 19673
Roselle Morgan
Notary Public

W. R. Nobles Chief Deputy
W. R. Nobles, Trustee, Hamilton County, Tennessee

My Commission Expires 7-17-73



RECEIPTS DETAIL		
W. R. Nobles	1,575	00
Katherine Holland	966	00
Mary Eldridge	751	00
Dorothy Smith	639	00
DISBURSEMENTS DETAIL		
Tot Murphy	639	00
Helen DeVore	639	00
Sybil Smith	611	00
Elnora Anderson	500	00
Lenora Wolfe	445	00
Martha Gardanhire	445	00
Sue Reed	445	00
Pan Robertson	445	00
Lynn Kiniard	445	00
Free Press, Chatta. Times Herald Advertising	71	64
	8,616	64



A P R I L T E R M 1 9 7 3

W. R. (BILL) NOBLES, TRUSTEE
HAMILTON COUNTY, TENNESSEE
ROOM 110 COURT HOUSE
CHATTANOOGA, TENNESSEE 37402

REPORT FOR MONTH OF March 19673

DEPARTMENT Trustee's Office

OPENING BALANCE		250,578	72
TAX-LEVY	2%	14,522	06
DO	1%	30,508	43
DO			
DO			
DO			
DO			
DO			
DO			
DO			
GENERAL RECEIPTS DETAIL ON BACK			
TOTAL — CREDITS		295,609	21
WARRANTS PAID — DETAIL ON BACK —		183,038	23
2% COMMISSION ON TAX COLLECTIONS			
1% COMMISSION ON GENERAL RECEIPTS			
MISC. — DEBITS —			
TOTAL DEBITS			
NET CLOSING BALANCE		112,570	98
Trustee's Investment Fund		449,916	90
	Total	562,487	88

I hereby certify that the foregoing is a true report for the above stated Department for the Month of March, 1973.

Sworn to before me
This 6th day of April, 1973

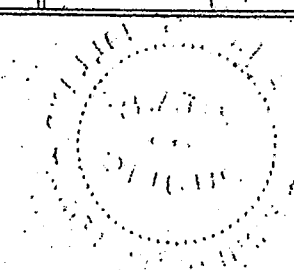
W. R. Nobles
W. R. Nobles, Trustee, Hamilton County, Tennessee

Notary Public
Notary Public My Commission Expires July 9, 1973



A P R I L T E R M 1 9 7 3

RECEIPTS DETAIL		
W. R. Nobles	1,575	00
Katherine Holland	966	00
Mary Eldridge	751	00
Dorothy Smith	639	00
DISBURSEMENTS DETAIL		
Tot Murphy	639	00
Helen DeVore	639	00
Sybil Smith	611	00
Elnora Anderson	500	00
Lenora Wolfe	445	00
Martha Gardenhire	445	00
Sue Reed	222	50
Pam Robertson	222	50
Lynn Kiniard	222	50
Certificate of Deposit	175,000	00
King of the Road Motor Inn	160	73
	183,038	23



A P R I L T E R M 1 9 7 3

ON MOTION of Councilman Mayfield, seconded by Councilman Wilson, that the Reports of the various County Officials and County Institutions be accepted, treat same as read, approved, made a matter of record and filed. The foregoing Motion was unanimously Adopted by Acclamation. Total present-5. Absent-0.

ON MOTION of Councilman Newell, seconded by Councilman Long, for the County Manager to inform Commissioner Luttrell and Governor Dunn of the County Council action concerning the Location of a State Regional Jail. 7

* * * * *

I MOVE THAT THE COUNTY MANAGER INFORM STATE CORRECTIONS COMMISSIONER ^{MACK} ~~MACK~~ LUTTRELL, AND GOVERNOR DUNN BY TELEGRAM THAT THE HAMILTON COUNTY COUNCIL IS ON RECORD AGAINST THE LOCATION OF A PRISON OR REGIONAL JAIL IN THE COLTEWAH COMMUNITY OF HAMILTON COUNTY, AND AT THIS TIME RESPECTFULLY REQUEST THAT NO FURTHER ACTION BE TAKEN.



* * * * *

ON MOTION of Councilman Newell, seconded by Councilman Long, the foregoing Motion was unanimously Adopted on a Roll Call vote, with the following members of the County Council being present and voting "Aye": Councilman Long, Councilman Mayfield, Councilman Newell, Councilman Wilson and Judge Frost. Total present-5. Absent-0.

State of Tennessee
Hamilton County

April 18, 1973

A RESOLUTION

TITLE

ACCEPTING BID OF STEWART MAPPING SERVICES, INC., PRINCETON, N.J., AND AUTHORIZING THE ASSESSOR OF PROPERTY TO ENTER INTO ATTACHED CONTRACT FOR SERVICES SET OUT THEREIN AT A PRICE OF \$2.45 PER UNIT

Be it Resolved, by the County Council of Hamilton County, Tennessee, in Session Assembled:—

WHEREAS, the Stewart Mapping Services proposes to prepare certain material, etc., for the County on all the new subdivisions which will be recorded in the Register's Office from January 10, 1973, to January 10, 1974, and in a manner the Assessor of Property deems necessary and tie same in with the County system from 1" to 400' maps, and

WHEREAS, the specifics and details of the proposed services and what the County will furnish is fully set out in the contract attached hereto; and

WHEREAS, the said Stewart Mapping Services agrees to do same for \$2.45 for each parcel occurring from January 10, 1973, to January 10, 1974, and will bill the County monthly for work done within the month. It being noted it is estimated there will be 4,000 parcels during the year.

NOW, THEREFORE, BE IT RESOLVED BY THE COUNTY COUNCIL, that the ASSESSOR OF PROPERTY is hereby authorized to enter into a contract with Stewart Mapping Services to provide the services as is set out in the copy of contract, which is attached hereto. Same to be paid from the Assessor's appropriation. This proposal was the lowest price of the three received for subject work.

Walter J. Frost
Member of the County Council

Action taken *Approved*

A P R I L T E R M 1 9 7 3

CONTRACT

ARTICLES AND AGREEMENTS
FOR
UPDATING OF EXISTING PROPERTY OWNERSHIP MAPS
OF HAMILTON COUNTY, TENNESSEE

THIS CONTRACT AND AGREEMENT, made and entered into this _____ day of _____ 1973, by and between STEWART MAPPING SERVICES, INC. PROFESSIONAL MAPPERS, Princeton, New Jersey, hereinafter called the "CONTRACTOR", and the HAMILTON COUNTY PROPERTY ASSESSMENT OFFICE, hereinafter called the "COUNTY".

WITNESSETH: That for the considerations hereinafter specified the CONTRACTOR shall prepare for the COUNTY all of the new subdivisions which have been recorded in the Register of Deeds office from January 10, 1973 to January 10, 1974. This includes all subdivisions whether they are active or inactive. All subdivisions will be inked on map sheets for extension on urban areas, inserts, etc., of cronar, cronaflex, equal material 4 mil thickness, matted surface on both sides at 1" to 100' and tied in with the county system from the 1" to 400' maps.

The splits will be handled in the following manner:

All splits will be inked on county mylar.

A work card will be made up by the CONTRACTOR that pertains to the split.

In the event that there are field checks involved with the split, the CONTRACTOR will be responsible for going to the field and resolving any problems that it creates.

The COUNTY will furnish the CONTRACTOR a copy of each new recorded subdivision which occurs from January 10, 1973 to January 10, 1974. The COUNTY will also furnish the CONTRACTOR a copy of the deed with map and parcel number on it in map order of each new split and the work card from which the split comes. These splits will be done within the COUNTY in order to give the COUNTY prompt service for their field measure and listers.

GENERAL PROVISIONS

A. PERSONNEL

All personnel working on projects will be over the age of twenty-one (21) with a high school education and a minimum of five (5) years experience in ownership mapping.

B. OBSERVANCE OF LAW

The MAPPER at all times shall observe and comply with federal, state and local laws, codes, ordinances and regulations in any manner affecting the conduct of the work, and the MAPPER shall indemnify and save harmless the CONTRACTOR, the COUNTY, its officials, agents and servants and the commissioner, the department officials, and its agents and servants against any and all claims or liabilities arising from or based on the violation of any such law, ordinance, regulations, order or decree, whether by the MAPPER or its employees.

C. PUBLIC RELATIONS

During the progress of the work, the CONTRACTOR and its employees will endeavor to promote understanding and amicable relations with property owners and the public.

D. CORRECTION OF ERRORS

The CONTRACTOR will correct any errors which the updating will bring forth.

E. STARTING AND COMPLETION DATES

The CONTRACTOR further agrees to start work one week after present program is turned over to the COUNTY and shall finish thirty (30) days after January 10, 1974.

F. TERMS OF CONTRACT

The COUNTY agrees to pay the CONTRACTOR the sum of \$2.45 for each parcel he does for the COUNTY occurring from January 10, 1973 to January 10, 1974. The CONTRACTOR will bill the COUNTY monthly for work he has done within that month. The COUNTY will pay for that month's work on the fifteenth of the following month.

A P R I L T E R M 1 9 7 3

IN WITNESS WHEREOF the parties hereto have hereinto affixed their signature to this contract in duplicate original, one copy of which is to be furnished to the COUNTY and one copy of which is to be furnished to the CONTRACTOR, this _____ day of _____ 1973.

County Assessor

Witness

Contractor

Witness

By: _____

ON MOTION of Judge Frost, seconded by Councilman Mayfield, the foregoing Resolution was unanimously Adopted on a Roll Call vote, with the following members of the County Council being present and voting "Aye": Councilman Long, Councilman Mayfield, Councilman Newell, Councilman Wilson and Judge Frost. Total present-5. Absent-0.

4

Confirmation of Air Pollution Control Board Appointments

For the records Mr. Herb L. Parr has asked that the County Council confirm the jointly appointed Board members of subject organization. The three members and their starting dates are:

Dr. Jesse Adams May 15, 1969
Dr. Benjamin Cross May 15, 1972
Dr. Marion Barnes April 15, 1971

Therefore, I want to move that the County Council confirm said appointments. And, further move that we re-elect Dr. Jesse Adams, who is presently serving as Chairman of the Chattanooga-Hamilton County Air Pollution Control Board, for another four (4) year term. Motion seconded by C. Mayfield, and carried unanimously.

*Motion - Frost
Second - Mayfield
Unanimous Action*

ON MOTION of Judge Frost, seconded by Councilman Mayfield, the foregoing Motion was unanimously Adopted by Acclamation. Total present-5. Absent-0.

ON MOTION of Councilman Wilson, seconded by Judge Frost, the Meeting was Adjourned.

Chester S. Frost

C H A I R M A N

M A Y T E R M 1 9 7 3

STATE OF TENNESSEE)

WEDNESDAY, MAY 2, 1973

COUNTY OF HAMILTON)

BE IT REMEMBERED, That on this the 2nd day of May, 1973, a Regular Meeting of the County Council was begun and held at the Court House in the City of Chattanooga, when the following proceedings were had, to-wit:

Present and presiding, the Honorable Chester L. Frost, Chairman.

The County Court Clerk called the Roll of the County Council and the following, constituting a Quorum, answered to their names: Councilman Long, Councilman Mayfield, Councilman Newell, Councilman Wilson and Judge Frost. Total present-5. Absent-0.

The Invocation was given by Reverend John F. French, Pastor of the Frawley Road Baptist Church, who was County Chaplain for the day.

ON MOTION of Councilman Mayfield, seconded by Councilman Wilson, to dispense with the reading of the Minutes of the previous meeting, treat same as read, approved, made a matter of record and filed. The foregoing Motion was unanimously Adopted by Acclamation. Total present-5. Absent-0.

ON MOTION of Councilman Mayfield, seconded by Councilman Long, to defer until May 16, 1973, any action on Resolution to Rezone #006, Daniel R. Huber. The foregoing Motion was unanimously Adopted by Acclamation. Total present-5. Absent-0.

M A Y T E R M 1 9 7 3

3

RE: RE-APPRAISAL PROGRAM

Chapter 327 of the Public Acts of 1967 provided for a state-wide re-appraisal of all real property in the State of Tennessee and the financing of same.

The State of Tennessee would pay one-half of the costs of the re-appraisal program and make a loan to the Counties for the balance of the costs payable in annual installments over a 10 year period, with interest thereon at an annual rate of 2%. There is no payment due from the County until one year after acceptance of the appraisal by the State Division of Property Assessments. It being noted in the Act that should a County default in payment of their share of costs the Comptroller of the Treasury would withhold State funds due the County sufficient to pay the amount due.

The State Board of Equalization was to make the necessary rules and regulations for the administration of the re-appraisal, and the Act was to be administered by the State Division of Property Assessments. The Legislative Act stated it was the duty of the State Board of Equalization to determine whether standards set by said Board have been met in each County re-appraisal program.

The foregoing information is given because we realize that with 110,000 parcels of land being re-appraised in Hamilton County there will be a number of mistakes. Therefore, we want to restate the procedure that is provided under the law for any injured citizen to be heard.

FIRST: Should you feel an error has been made in the valuation of your property you should make an appearance before Hunnicutt and Associates (the Contractor). The office they are now using on Holtzclaw Avenue will be closed after May 4, 1973. However,

M A Y T E R M 1 9 7 3

they will maintain their office in the Brainerd Hills Shopping Center until the State approves the re-appraisal program. We want to advise all property owners who have any complaints that they may continue to submit these complaints to Hunnicutt and Associates until the County Board of Equalization meets.

SECOND: If the property owner is dissatisfied with the action of Hunnicutt and Associates he shall have a right to appear before the County Board of Equalization, which will go in session on June 1, 1973. While the law provides for a 30 day session I want to promise the people that we will keep the County Board of Equalization in session as long as is necessary to hear any complaints.

THIRD: If a property owner is dissatisfied with the decision of the County Board of Equalization he has a right to appeal to the State Board of Equalization, and in the event the State Board's decision is not favorable--said property owner may then file the necessary lawsuit.

This statement is given to the end that any property owner in Hamilton County will know the means of seeking redress should he or she feel that the appraised value of their property is out of line.

Your County Council is concerned because a number of our citizens feel their property is appraised too high, and we want all to have an opportunity to be heard. We most assuredly want a fair and equitable appraisal for all property owners under the law passed by the Legislature, and the rules and regulations adopted by the State Division of Property Assessment. To this end the County Council will take any action necessary to accomplish this goal.

State of Tennessee }
Hamilton County

May 2, 1973

A RESOLUTION

REZONING FROM AGRICULTURAL DISTRICT TO RURAL RESIDENTIAL DISTRICT A TRACT OF LAND LOCATED IN THE 9400 AND 9500 BLOCK OF FULLER ROAD, BEING ON THE E. LINE ~~XX~~ ^{LAND LO} OF FULLER ROAD AND EXTENDING E. TO SANDIDGE FOREST. THIS TRACT BEGINS SOME 756' S. OF WHITE ROAD FRONTS 76' ON THE E. LINE OF FULLER ROAD AND EXTENDS SW 1060', THENCE NW 431' TO THE E. LINE OF FULLER ROAD, FRONTS 394' ON THE E. LINE OF FULLER ROAD AND EXTENDS SE 730' ALONG THE N. LOT LINES OF TURNER ESTATES, THENCE SW 772', THENCE SE 778' TO A POINT IN THE EASTERN LINE OF SECTION 17, THENCE N. ALONG THE WEST LINE OF SANDIDGE FOREST, UNIT 3, FOR 2474', THENCE NW 74' TO FULLER ROAD.

Be it Resolved, by the County Council of Hamilton County, Tennessee, in Session Assembled:—

WHEREAS, James D. Lee and W. H. Trotter petitioned The Chattanooga-Hamilton County Planning Commission to rezone a tract of land located in the 9400 and 9500 block of Fuller Road, being on the East line of Fuller Road and extending east to Sandidge Forest, and said Planning Commission after hearing recommended that said petition be approved; and

WHEREAS, James D. Lee and W. H. Trotter requested that the County Council consider said petition and notice has been published in a newspaper in general circulation in Hamilton County that the County Council would hold a public hearing on May 2, 1973, concerning the passage of this Resolution as required by law, and such hearing having been held.

NOW, THEREFORE, BE IT RESOLVED, BY THE COUNTY COUNCIL OF HAMILTON COUNTY, TENNESSEE, IN SESSION ASSEMBLED: That the Zoning Resolution of Hamilton County be amended to rezone from Agricultural District to Rural Residential District a tract of land located in the 9400 and 9500 block of Fuller Road, being on the East line of Fuller Road and extending east to Sandidge Forest. This tract begins some 756' South of White Road fronts 76' on the East line of Fuller Road and extends SW 1060', thence NW 431' to the East line of Fuller Road, fronts 394' on the East line of Fuller Road and extends SE 730' along the North lot lines of Turner Estates, thence SW 772', thence SE 778' to a point in the Eastern line of Section 17, thence North along the West line of Sandidge Forest, Unit 3, for 2474', thence NW 74' to Fuller Road.

BE IT FURTHER RESOLVED, that this Resolution take effect from and after its passage, the public welfare requiring it.

/s/ Bob Long

Member of the County Council

Action taken *Approved*

M A Y T E R M 1 9 7 3

ON MOTION of Councilman Long, seconded by Councilman Wilson,
the foregoing Resolution was unanimously Adopted by Acclamation.
Total present-5. Absent-0.

State of Tennessee

Hamilton County

May 2, 1973

A RESOLUTION

TITLE REZONING FROM RURAL RESIDENTIAL DISTRICT TO LOCAL BUSINESS DISTRICT A TRACT OF LAND LOCATED AT 7712 HIXSON PIKE, BEING ON THE EAST SIDE OF HIXSON PIKE, ADJOINING THE M AND R GARDEN CENTER ON THE NORTH. THIS TRACT BEGINS AT A POINT SOME 2100' NE OF THE NORTH LINE OF GOLD POINT CIRCLE ROAD, FRONTS 200' ON THE EAST LINE OF HIXSON PIKE AND EXTENDS SE, BETWEEN PARALLEL LINES, FOR A DISTANCE OF 200'.

Be it Resolved, by the County Council of Hamilton County, Tennessee, in Session Assembled:—

WHEREAS, Neal Vann, petitioned The Chattanooga-Hamilton County Regional Planning Commission to rezone a tract of land located at 7712 Hixson Pike, and said Planning Commission after hearing recommended that said petition be approved; and

WHEREAS, Neal Vann requested that the County Council consider said petition and notice has been published in a newspaper in general circulation in Hamilton County that the County Council would hold a public hearing on May 2, 1973, concerning the passage of this Resolution as required by law, and such hearing having been held.

NOW, THEREFORE, BE IT RESOLVED, BY THE COUNTY COUNCIL OF HAMILTON COUNTY, TENNESSEE, IN SESSION ASSEMBLED: That the Zoning Resolution of Hamilton County be amended to rezone from Rural Residential District to Local Business District a tract of land located at 7712 Hixson Pike, being on the East side of Hixson Pike, adjoining the M and R Garden Center on the North. This tract begins at a point some 2100' NE of the North line of Gold Point Circle Road, fronts 200' on the East line of Hixson Pike and extends SE, between parallel lines, for a distance of 200'.

BE IT FURTHER RESOLVED, that this Resolution take effect from and after its passage, the public welfare requiring it.

/s/ Bob Long

Member of the County Council

Action taken

Approved

M A Y T E R M 1 9 7 3

ON MOTION of Councilman Long, seconded by Councilman Wilson,
the foregoing Resolution was unanimously Adopted by Acclamation.
Total present-5. Absent-0.

State of Tennessee
Hamilton County

May 2, 1973

A RESOLUTION

TITLE REZONING FROM RURAL RESIDENTIAL TO LOCAL BUSINESS A TRACT OF LAND LOCATED AT 5614 DAYTON BOULEVARD, BEING ON THE EAST LINE OF DAYTON BLVD., 100' SOUTH OF MORGAN LANE. LOT 2, BLOCK A, ENGLE ESTATES SUB., AS SHOWN BY PLAT OF RECORD IN PLAT BOOK 14, PAGE 19, REGISTER'S OFFICE OF HAMILTON COUNTY, TENNESSEE, MORE FULLY DESCRIBED AS FRONTING 100' ON THE EAST LINE OF DAYTON BOULEVARD AND EXTENDING SE, BETWEEN PARALLEL LINES, FOR 200'.


Be it Resolved, by the County Council of Hamilton County, Tennessee, in Session Assembled:—

WHEREAS, James P. Lawson petitioned the Chattanooga-Hamilton County Regional Planning Commission to rezone a tract of land located at 5614 Dayton Boulevard, and said Planning Commission after hearing recommended that said petition be approved; and

WHEREAS, James P. Lawson requested that the County Council consider said petition and notice has been published in a newspaper in general circulation in Hamilton County that the County Council would hold a public hearing on May 2, 1973, concerning the passage of this Resolution as required by law, and such hearing having been held.

NOW, THEREFORE, BE IT RESOLVED, BY THE COUNTY COUNCIL OF HAMILTON COUNTY, TENNESSEE, IN SESSION ASSEMBLED: That the Zoning Resolution of Hamilton County be amended to rezone from Rural Residential to Local Business a tract of land located at 5614 Dayton Boulevard, being on the east line of Dayton Boulevard, 100' South of Morgan Lane. Lot 2, Block A, Engle Estates Subdivision, as shown by Plat of Record in Plat Book 14, Page 19, Register's Office of Hamilton County, Tenn. more fully described as fronting 100' on the East line of Dayton Blvd. and extending SE, between parallel lines, for 200'.

BE IT FURTHER RESOLVED, that this Resolution take effect from and after its passage, the public welfare requiring it.


Member of the County Council

M A Y T E R M 1 9 7 3

ON MOTION of Councilman Newell, seconded by Councilman Long, the foregoing Resolution was unanimously Adopted by Acclamation. Total present-5. Absent-0.

A RESOLUTION

TITLE

ACCEPTING PROPOSAL OF THE DEPARTMENT OF TRANSPORTATION OF THE STATE OF TENNESSEE, RE: PROJECT NO. 33029-2205-04, HAMILTON COUNTY

Be it Resolved, by the County Council of Hamilton County, Tennessee, in Session Assembled:—

WHEREAS, subject proposal has been submitted to the Hamilton County Council, and a copy of said proposal is attached hereto and made a part of this resolution; and

WHEREAS, the Hamilton County Council, being the governing body of Hamilton County, does hereby agreed to the proposal, and under No. 1 further agrees to notify in writing the Department's Attorney, whose address is 812 Transportation Building, Nashville, Tennessee, 37219, of the institution of any civil action provided said action is served on the County Judge, who is the Fiscal Agent of said County.

NOW, THEREFORE, BE IT RESOLVED BY THE COUNTY COUNCIL, that the County Judge submit a certified copy of this resolution to Commissioner Robert F. Smith, State of Tennessee, Department of Transportation.

BE IT FURTHER RESOLVED, that this resolution take effect from and after its passage, the public welfare requiring it.

M A Y T E R M 1 9 7 3

9

P R O P O S A L

OF THE DEPARTMENT OF TRANSPORTATION OF THE STATE OF TENNESSEE

TO THE COUNTY OF HAMILTON, TENNESSEE:

The DEPARTMENT OF TRANSPORTATION of the State of Tennessee, hereinafter called "DEPARTMENT", proposes to construct a project designated as NO: 33029-2205-04 - (SR 27 from 0.2 mile South of Shoal Creek to 0.1 mile North of Middle Creek) - in the COUNTY OF HAMILTON, provided the COUNTY will cooperate with the DEPARTMENT as set forth in this proposal, so that the general highway program be carried out in accordance with the intent of the General Assembly of the State.

Accordingly, if the COUNTY will agree:

1. That in the event any civil actions in cross-eminent domain or for damages are instituted by reason of the DEPARTMENT, or its contractor, going upon the right-of-way and easements, and constructing said project in accordance with the plans and as necessary to make the completed project functional, it will notify in writing, the DEPARTMENT'S Attorney, whose address is 812 State Transportation Building, Nashville, Tennessee 37219, of the institution of each civil action, the complaint and all subsequent pleadings, within ten (10) days after the service of each of the same, under penalty of defending such actions and paying any judgments which result therefrom at its own expense; then

M A Y T E R M 1 9 7 3

Following the acceptance of this proposal, the DEPARTMENT will acquire the rights-of-way and easements as necessary to construct the project in accordance with the plans and any amendments thereto; thereafter accomplish the construction, and defend any cross-eminent domain or damage civil actions of which it has received the notices provided for herein.

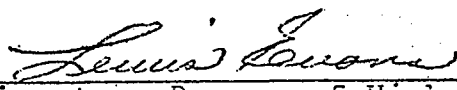
The project plans hereinbefore identified by number and description, are incorporated by reference thereto and shall be considered a part of this proposal, including any revisions or amendments thereto, provided a copy of each is furnished the COUNTY.

The acceptance of this proposal shall be evidenced by the passage of a proper Resolution which shall incorporate the same verbatim, or by reference thereto, at the next regularly scheduled meeting of the County Council.


IN WITNESS WHEREOF, the DEPARTMENT has caused this instrument to be executed by its duly authorized officials this the 17th day of April, 1973.

STATE OF TENNESSEE
DEPARTMENT OF TRANSPORTATION

By: 
Commissioner

By: 
Director, Bureau of Highways

APPROVED:


Department Attorney

ON MOTION of Councilman Wilson, seconded by Councilman Long,
the foregoing Resolution was unanimously Adopted by Acclamation.
Total present-5. Absent-0.

State of Tennessee }
Hamilton County

May 2, 1973

A RESOLUTION

TITLE

RATIFYING AND APPROVING SENATE BILL NO. 431, CHAPTER NO. 39, PRIVATE ACTS OF 1973

Be it Resolved, by the County Council of Hamilton County, Tennessee, in Session Assembled:—

Senate Bill No. 431, Chapter No. 39, Private Acts of 1973 of the State of Tennessee, is hereby ratified and approved in accordance with the Tennessee Constitution as amended, and with the Statutes, and the County Judge is directed to certify the action hereon to the Secretary of State.

BE IT FURTHER RESOLVED, That this Resolution take effect from and after its passage, the public welfare requiring it.

Chester L. Groff


Member of the County Council

Action taken

Approved

MAY TERM 1973

State of Tennessee



Department of State

To all to whom these Presents shall come, Greeting:

I Joe C. Carr, Secretary of State of the State of Tennessee, do hereby certify that the annexed is a true copy of

CHAPTER NO. 39


SENATE BILL NO. 431

PRIVATE ACTS OF 1973

the original of which is now on file and a matter of record in this office.

In Testimony Whereof, I have hereunto subscribed my Official Signature and by order of the Governor, affixed the Great Seal of the State of Tennessee, at the Department, in the City of Nashville, this 9th day of April

A.D. 1973



[Handwritten Signature]

Secretary of State

PRIVATE CHAPTER NO. 39

SENATE BILL NO. 431

By Albright, Oehmig, Crouch

Substituted for: House Bill No. 528

By Ramsey, White, Carter, W. L., Copeland, Davis,
Starnes

AN ACT to officially name the Silverdale facility in Hamilton County, Tennessee, as the "Hamilton County Penal Farm", and to authorize the keeping of necessary records as well as taking any other action deemed necessary for Hamilton County to make claim against the State of Tennessee for keeping State prisoners in said Hamilton County Penal Farm, and in the amount as is set out in Section 41-1143 of Tennessee Code Annotated.

BE IT ENACTED BY THE GENERAL ASSEMBLY OF
THE STATE OF TENNESSEE:

SECTION 1. The Silverdale facility in Hamilton County and heretofore named the "Hamilton County Penal Farm" by the County Council of said County, be and the same is hereby officially named the "Hamilton County Penal Farm" and authority is given to keep the necessary records as well as taking any other action deemed necessary for Hamilton County to make claim against the State of Tennessee for keeping State prisoners in said Hamilton County Penal Farm, and in the amount as is set out in Section 41-1143 of Tennessee Code Annotated.

SECTION 2. Before this act becomes effective the same must be approved by two-thirds (2/3) majority vote of the governing body of Hamilton County, the same being the County Council of said County, and, that said vote shall be taken within thirty (30) days from the enactment of this act. Its approval or nonapproval shall be proclaimed by the presiding officer of the governing body of Hamilton County, and shall be certified by him to the Secretary of State.


SECTION 3. All laws or parts of laws in conflict with this act are hereby repealed.

SECTION 4. For the purpose of approving or rejecting the provisions of this act, it shall be effective upon becoming a law, the public welfare requiring it.

M A Y T E R M 1 9 7 3

For all other purposes, it shall become effective upon being approved as provided in Section 2.

PASSED: April 4, 1973


SPEAKER OF THE SENATE


SPEAKER OF THE HOUSE OF REPRESENTATIVES

APPROVED: 4/6/73


GOVERNOR

ON MOTION of Judge Frost, seconded by Councilman Wilson, the foregoing Resolution was unanimously Adopted on a Roll Call vote, with the following members of the County Council being present and voting "Aye": Councilman Long, ² Councilman Mayfield, Councilman Newell, Councilman Wilson and Judge Frost. Total present-5. Absent-0.

A RESOLUTION

TITLE

TO ACCEPT THE PROPOSAL OF THOMAS BROTHERS CONSTRUCTION COMPANY TO CORRECT SLIDE ON MC CALLIE FERRY ROAD BY BUILDING SAID ROAD BACK TO THE ORIGINAL WIDTH AND HEIGHT FOR THE SUM OF \$31,000.00

Be it Resolved, by the County Council of Hamilton County, Tennessee, in Session Assembled:—

WHEREAS, during the recent heavy rains a very bad landslide occurred on McCallie Ferry Road (near Bakewell) causing tremendous damages in this particular area; and

WHEREAS, an invitation to bid was advertised on April 5, 1973, giving the necessary specifications for restoration of this road and fill. Bids were to be opened at 10:00 A. M. on April 16, 1973. However, none of the contractors submitted a bid to do this particular work, and the County Highway Department is pushed to the extent that it is not feasible for them to repair the road at this time; and

WHEREAS, the Superintendent of the Highway Department was contacted later by Thomas Brothers Construction Company stating they were interested in performing this particular work. Thereafter, on April 23rd they submitted a proposal in keeping with the specifications heretofore published wherein they agreed to do this work for the sum of \$31,000.00; and

WHEREAS, the Superintendent of our Highway Department stresses the urgency of having this work done and he states that the \$31,000.00 is a reasonable figure for subject work.

NOW, THEREFORE, BE IT RESOLVED BY THE COUNTY COUNCIL, that Thomas Brothers Construction Company be authorized to do subject work in keeping with the specifications for the sum of \$31,000.00. Same to be charged to the District Road Fund. It being understood that the Contractor will finish this project within sixty (60) days.

BE IT FURTHER RESOLVED that this Resolution take effect from and after its passage, the public welfare requiring it.

M A Y T E R M 1 9 7 3

ON MOTION of Councilman Long, seconded by Councilman Mayfield, the foregoing Resolution was unanimously Adopted on a Roll Call vote, with the following members of the County Council being present and voting "Aye": Councilman Long, Councilman Mayfield, Councilman Newell, Councilman Wilson and Judge Frost. Total present-5. Absent-0.

A RESOLUTION

TITLE

AUTHORIZING THE PAYMENT TO THE TITLE GUARANTY & TRUST COMPANY OF \$469.00 FOR PREPARING THE TITLE GUARANTY OF THE ELKS' CLUB PROPERTY AT 123 EAST 7th STREET

Be it Resolved, by the County Council of Hamilton County, Tennessee, in Session Assembled:—

WHEREAS, on April 18, 1973, the County Council authorized the purchase of the Elks' Club Property at 123 East 7th Street for the sum of \$80,000.00, and same was to be paid when deed and title guaranty were delivered; and

WHEREAS, thereafter, and on further consideration it was determined proper that the County should and could pay for said title guaranty.

NOW, THEREFORE, BE IT RESOLVED by the County Council that the County Judge be authorized to issue warrant in the sum of \$469.00 to Title Guaranty & Trust Company for said title guaranty.

Chester L. Frost
Member of the County Council

Action taken *Approved*

ON MOTION of Judge Frost, seconded by Councilman Wilson, the foregoing Resolution was unanimously Adopted on a Roll Call vote, with the following members of the County Council being present and voting "Aye": Councilman Long, Councilman Mayfield, Councilman Newell, Councilman Wilson and Judge Frost. Total present-5. Absent-0.

State of Tennessee }
Hamilton County

April 27, 1973

A RESOLUTION

TITLE Accepting bid of Jacobs Wholesale Paper Co. for 1020 Cs. 9 1/2 x 9 1/4 Double Fold Towels or equal for Stores, at \$3.75 per case total \$3825.00.

Be it Resolved, by the County Council of Hamilton County, Tennessee, in Session Assembled:—

WHEREAS, in response to public advertisement bids were received for the purchase of 1020 cases 9 1/2 x 9 1/4 Double Fold Towels or equal for Stores.

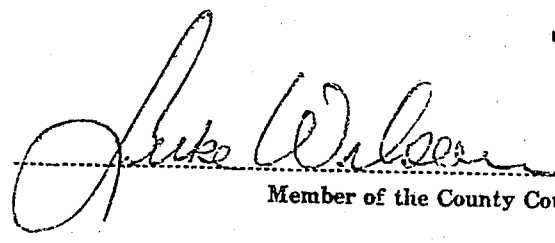

WHEREAS, the bid of Jacobs Wholesale Paper Co. was considered the lowest and best bid received.

NOW THEREFORE BE IT RESOLVED BY THE COUNTY COUNCIL OF HAMILTON COUNTY, TENNESSEE IN SESSION ASSEMBLED: That the Purchasing Agent is hereby authorized to accept the bid of Jacobs Wholesale Paper Co.

Same to be paid out of County General Fund.

BE IT FURTHER RESOLVED: That this resolution take effect from and after its passage, the public welfare requiring it.

Action taken


Member of the County Council

ON MOTION of Councilman Wilson, seconded by Councilman Mayfield, the foregoing Resolution was unanimously Adopted on a Roll Call vote, with the following members of the County Council being present and voting "Aye": Councilman Long, Councilman Mayfield, Councilman Newell, Councilman Wilson and Judge Frost. Total present-5. Absent-0.

M A Y T E R M 1 9 7 3

ON MOTION of Judge Frost, seconded by Councilman Mayfield, to direct the County Attorney and Building Commissioner to report to the County Council at its next meeting complaints of an alleged Trailer Park on Clearview Road in East Brainerd. The foregoing Motion was unanimously Adopted by Acclamation. Total present-5. Absent-0.

STATEMENT - THE COUNTY COUNCIL WILL BEGIN TO HEAR BUDGET REQUESTS June 11th, CONTINUING THROUGH THE 12th AND 13th, 1973.

ON MOTION of Councilman Wilson, seconded by Councilman Long, to grant the authority for the Purchasing Department to advertise for bids for a Paving Machine. The foregoing Motion was unanimously Adopted by Acclamation. Total present-5. Absent-0.

ON MOTION of Councilman Wilson, seconded by Councilman Mayfield, the Meeting was Adjourned.



C H A I R M A N

M A Y T E R M 1 9 7 3

STATE OF TENNESSEE)

WEDNESDAY, MAY 16, 1973

COUNTY OF HAMILTON)

BE IT REMEMBERED, That on this the 16th day of May, 1973, a Regular Meeting of the County Council was begun and held at the Court House in the City of Chattanooga, when the following proceedings were had, to-wit:

Present and presiding, the Honorable Chester L. Frost, Chairman.

The County Court Clerk called the Roll of the County Council and the following, constituting a Quorum, answered to their names: Councilman Long, Councilman Mayfield, Councilman Newell, Councilman Wilson and Judge Frost. Total present-5. Absent-0.

The Invocation was given by the Reverend J. V. James, Superintendent of the Hamilton County Baptist Association, who was County Chaplain for the day.

ON MOTION of Councilman Mayfield, seconded by Councilman Wilson, to dispense with the reading of the Minutes of the previous meeting, treat same as read, approved, made a matter of record and filed. The foregoing Motion was unanimously Adopted by Acclamation. Total present-5. Absent-0.

Mr. Don Brewer, et al, from various parts of Hamilton County, representing the Hamilton County Citizens for Fair Property Appraisals, appeared before the Council to protest the recently completed appraisal by Hunnicutt and Associates.

The County Attorney, Mr. James Turner, reported that legal action is being taken against a trailer park that is allegedly located illegally on Clearview Road in East Brainerd. He stated that the property owners have not applied to the Planning Commission for operation of a trailer park, and that the building commissioner has revoked the building permits; that action will be taken to move them if the owners do not.

State of Tennessee }
Hamilton County

16
May 2, 1973

A RESOLUTION

TITLE REZONING FROM AGRICULTURAL-RURAL RESIDENTIAL DISTRICT TO APARTMENT-TOWNHOUSE DISTRICT A TRACT OF LAND LOCATED ON THE WEST LINE OF TAFT HIGHWAY, NORTH OF TIMESVILLE ROAD. THIS TRACT BEGINS AT A POINT SOME 1000' NORTH OF TIMESVILLE ROAD, FRONTS 335' ON THE WEST LINE OF TAFT HIGHWAY AND EXTENDS NW 348.8', THENCE NW 1055', THENCE SW 177', THENCE SE 1535' TO TAFT HIGHWAY, THE POINT OF BEGINNING.

Be it Resolved, by the County Council of Hamilton County, Tennessee, in Session Assembled:—

WHEREAS, Daniel R. Huber petitioned The Chattanooga-Hamilton County Regional Planning Commission to rezone a tract of land located on the West line of Taft Highway, North of Timesville Road; and said Planning Commission after hearing recommended that said petition be denied; and

WHEREAS, Daniel R. Huber requested that the County Council consider said petition and notice has been published in a newspaper in general circulation in Hamilton County that the County Council would hold a public hearing on May 2, 1973, concerning the passage of this Resolution as required by law, and such hearing having been held.

NOW, THEREFORE, BE IT RESOLVED, BY THE COUNTY COUNCIL OF HAMILTON COUNTY, TENNESSEE, IN SESSION ASSEMBLED: That the Zoning Resolution of Hamilton County be amended to rezone from Agricultural-Rural Residential District to Apartment-Townhouse District a tract of land located on the West line of Taft Highway, North of Timesville Road. This tract begins at a point some 1000' North of Timesville Road, fronts 335' on the West line of Taft Highway and extends NW 348.8', thence NW 1055', thence SW 177', thence SE 1535' to Taft Highway, the point of beginning.

BE IT FURTHER RESOLVED, that this Resolution take effect from and after its passage, the public welfare requiring it.

Frank Powell
Member of the County Council

Action taken *Sever*

M A Y T E R M 1 9 7 3

ON MOTION of Councilman Newell, seconded by Councilman Wilson,
the foregoing Resolution was unanimously DENIED by Acclamation.

Total present-5. Absent-0.

* * * * *

**CARGILL
COMMODITY
MARKETING DIVISION**

501 Manufacturers Road
P.O. Box 4227
Chattanooga, Tenn. 37405
615/265-1054

March 22, 1973

TO: Chattanooga-Hamilton County Regional Planning
 Commission and Hamilton County Council

FROM: Daniel R. Huber

SUBJECT: Power of Attorney to Richard Clinton on
 Rezoning Activity/Action-Daniel R. Huber
 Taft Highway Property.

To whom it may concern:


I wish to give Mr. Richard Clinton power of attorney representing me on the rezoning request before the County Planning Commission and Council on my property on Taft Highway. This tract begins at a point some 1000' North of Timesville Road, fronts 335' on the West line of Taft Highway and extends NW 348.8', thence NW 1055', thence SW 177', thence SE 1535' to Taft Highway, the point of beginning.

Your cooperation on this matter is appreciated.

Sincerely,




Daniel R. Huber
916 Glamis Circle
Signal Mt., Tenn. 37377



Notary Public MY COMMISSION EXPIRES 7/12/76

cc Richard Clinton
file



State of Tennessee }
Hamilton County

May 16, 1973

A RESOLUTION

TITLE

A RESOLUTION CALLING FOR THE COUNTY OF HAMILTON, TENNESSEE, TO ASSIST THE TENNESSEE DEPARTMENT OF CORRECTIONS IN DEVELOPING A MODERN CORRECTIONAL SYSTEM FOR BOTH COUNTY AND STATE PRISONERS

Be it Resolved, by the County Council of Hamilton County, Tennessee, in Session Assembled:—

WHEREAS, the County of Hamilton, Tennessee, recognizes the need for a modern, comprehensive correctional system across the state to meet the needs of local units of government and the State of Tennessee in the area of correctional detention and rehabilitation; and

WHEREAS, the County of Hamilton, Tennessee is cognizant of the efforts of many counties in the development of regional detention centers and subsequent recommendations that the Tennessee Department of Corrections assist in correctional efforts at the local level; and

WHEREAS, the Tennessee Department of Corrections has developed a comprehensive plan for the development of Regional Correctional Centers calling for the establishment of a facility in Marion County which the County of Hamilton can use at its discretion.

NOW, THEREFORE, BE IT RESOLVED BY THE COUNTY COUNCIL OF HAMILTON COUNTY, TENNESSEE:

SECTION 1: That the County of Hamilton, Tennessee authorizes the Tennessee Department of Corrections to accept Federal Part C Action Funds assigned to programs 06 and VIC8 of the 1970, 1971, and 1972 editions of the Five-Year Comprehensive Plan for the Improvement of Law Enforcement in the State of Tennessee.

SECTION 2: Be it further resolved, that this Resolution shall take effect from and after its passage.

Walter D. ...

Member of the County Council

Action taken *Approved*

M A Y T E R M 1 9 7 3

ON MOTION of Judge Frost, seconded by Councilman Mayfield, the foregoing Resolution was unanimously Adopted by Acclamation. Total present-5. Absent-0.

M A Y T E R M 1 9 7 3 8

State of Tennessee }
Hamilton County

May 16, 1973

A RESOLUTION

TITLE

ACCEPTING THE BID OF UNITED OIL EQUIPMENT COMPANY, INC.
TO SUPPLY A 12,000 GALLON TANK AT A COST OF \$1,290.00

Be it Resolved, by the County Council of Hamilton County, Tennessee, in Session Assembled:—

WHEREAS, the Highway Department needs immediately subject 12,000 gallon tank, and inasmuch as this matter is in the nature of an emergency, bids were requested from several distributors without the benefit of a newspaper advertisement; and

WHEREAS, the United Oil Equipment Company, Inc., submitted the lowest and best bid in the sum of \$1,290.00.

NOW, THEREFORE, BE IT RESOLVED BY THE COUNTY COUNCIL, that the Purchasing Agent be authorized to accept the bid of United Oil Equipment Company, Inc. in the sum of \$1,290.00. Same to be paid for out of the Pike Fund.

Be it further resolved, that this resolution take effect from and after its passage, the public welfare requiring it.

Charles S. Frost
Member of the County Council

Action taken *Approved*

M A Y T E R M 1 9 7 3

ON MOTION of Judge Frost, seconded by Councilman Wilson, the foregoing Resolution was unanimously Adopted on a Roll Call vote, with the following members of the County Council being present and voting "Aye": Councilman Long, Councilman Mayfield, Councilman Newell, Councilman Wilson and Judge Frost. Total present-5. Absent-0.

A RESOLUTION

TITLE Accepting bid of Forrest Cate Ford, Inc. for Two (2) new 1973 Fords, One 1973 Ford Gran Torino 4 door Pillard Hard Top, with trade-in 1968 Chevrolet Biscayne 2 door, 6 cyl-serial no 153113Y122832 in the amount of \$3158.76, One 1973 Ford Custom Club Wagon, 12 Passenger with trade-in 1965 Dodge Van, Serial 2062047956 in the amount of \$4819.05, making a grand total of \$7977.81 for the Health Dept.

Be it Resolved, by the County Council of Hamilton County, Tennessee, in Session Assembled:—

WHEREAS, in response to public advertisement bids were received for the purchase of Two (2) new 1973 Fords, One 1973 Ford Gran Torino, 4 Door Pillard Hard Top with trade-in 1968 Chevrolet Biscayne 2 door, 6 cylinder, serial no 153118Y122832 in the amount of \$3158.76, One 1973 Ford Custom Club Wagon, 12 Passenger, with trade-in 1965 Dodge Van, Serial no 2062047956, in the amount of \$4819.05 for the Health Dept. Total \$7977.81.

WHEREAS, the bid of Forrest Cate Ford, Inc. was considered the lowest and best bid received.

NOW THEREFORE BE IT RESOLVED BY THE COUNTY COUNCIL OF HAMILTON COUNTY, TENNESSEE IN SESSION ASSEMBLED: That the Purchasing Agent is hereby authorized to accept the bid of Forrest Cate Ford, Inc.

Same to be paid out of County General Fund.

BE IT FURTHER RESOLVED: That this resolution take effect from and after its passage, the public welfare requiring it.

M A Y T E R M 1 9 7 3

ON MOTION of Councilman Wilson, seconded by Councilman Long, the foregoing Resolution was unanimously Adopted on a Roll Call vote, with the following members of the County Council being present and voting "Aye": Councilman Long, Councilman Mayfield, Councilman Newell, Councilman Wilson and Judge Frost. Total present-5. Absent-0.

John Collier

Copied
Action taken

BE IT FURTHER RESOLVED: That this resolution take effect from and after its passage, the public welfare requiring it.

Same to be paid out of County General Fund.

Metro Chrysler Plymouth.

Purchasing Agent is hereby authorized to accept the bid of

HAMILTON COUNTY, TENNESSEE IN SESSION ASSEMBLED: That the

NOW THEREFORE BE IT RESOLVED BY THE COUNTY COUNCIL OF

the lowest and best bid received.

WHEREAS, the bid of Metro Chrysler Plymouth was considered

Assessor of Property.

total amount of trade-ins \$2200.00. Automobiles are for the

total amount of \$4437.49, with trade-in of two (2) 1971 Plymouth

received for the purchase of two (2) new 1973 Plymouth Fury II

WHEREAS, in response to public advertisement bids were

Assembled:—

Be it Resolved, by the County Council of Hamilton County, Tennessee, in Session

TITLE

Accepting bid of Metro Chrysler Plymouth for two (2) new 1973 Plymouth Fury II, one in the amount of \$3313.77, less trade-in 1971 Plymouth of \$1000.00 total of \$2313.77 with tinted windshield, and one 1973 Plymouth Fury II in the amount of \$3323.72 less 1971 Plymouth trade-in of \$1200.00 a total of \$2123.72 for the Assessor of Property. Total of \$4437.49.

A RESOLUTION

State of Tennessee
Hamilton County

MAY 1973

May 8, 1973

16

10

ON MOTION of Councilman Wilson, seconded by Councilman Long, the foregoing Resolution was unanimously Adopted on a Roll Call vote, with the following members of the County Council being present and voting "Aye": Councilman Long, Councilman Mayfield, Councilman Newell, Councilman Wilson and Judge Frost. Total present-5. Absent-0.

1
 State of Tennessee
 Hamilton County

44
 May 16, 73

A. RESOLUTION

TITLE TO DECLARE QUAIL HOLLOW CIRCLE, WILLOW LAWN DRIVE, SEDGEWOOD DRIVE, SHADY HOLLOW LANE AND HICKORY HILLS DRIVE DISTRICT ROADS.

Be it Resolved, by the County Council of Hamilton County, Tennessee, in Session Assembled:—

THAT, Quail Hollow Circle extending from Willow Lawn Drive in a westerly and northerly direction 0.22 of a mile to a turnaround; that Willow Lawn Drive extending from the end of the present district road at Quail Hollow Circle in a northerly direction 0.10 of a mile to a turnaround; that Sedgewood Drive extending from Lone Hill Road in a northerly direction 0.15 of a mile to Hickory Hills Drive; that Hickory Hills Drive extending from Sedgewood Drive in a westerly direction 0.06 of a mile to a turnaround; and that Shady Hollow Lane leading from Sedgewood Drive in a westerly direction 0.04 of a mile to a turnaround, be declared district roads 2nd Class.

The above named roads are in the 2nd Civil District in Units 4 & 5 of Lakeshore Heights Subdivision, have a 4" stone base, a 2" plant mix pavement with asphalt curbs and were built by Thomas Bros, for the developer; Herman Ferger III. Quail Hollow Circle, Willow Lawn Drive and Sedgewood Drive have 50' rights-of-way; Hickory Hills Drive and Shady Hollow Lane have 40' rights-of-way.

BE IT FURTHER RESOLVED, That this Resolution take effect from and after its passage, the public welfare requiring it.

Action taken

Approved

Bob Long
 Member of the County Council

MAY TERM 1973

11

f State of Tennessee }
Hamilton County

71 Long 16-73

A RESOLUTION

TITLE TO DECLARE LAMONT LANE A DISTRICT ROAD.

Be it Resolved, by the County Council of Hamilton County, Tennessee, in Session Assembled:—

THAT, Lamont Lane leading from Reads Lake Road in a northerly direction 0.13 of a mile to a cul-de-sac, be declared a district road 2nd Class.

The above named road is in the 3rd Civil District in Merrywood Acres Subdivision, has a 40' right-of-way, a 4" stone base, a 2" plant mix pavement with asphalt curbs and was built by Charlie Thomas for the developer: Mr. Harold B. Cummings.

BE IT FURTHER RESOLVED, That this Resolution take effect from and after its passage, the public welfare requiring it.

Bob Long
Member of the County Council

Action taken Approved

ON MOTION of Councilman Long, seconded by Councilman Wilson, the foregoing two (2) Resolutions were unanimously Adopted by Acclamation.
Total present-5. Absent-0.

A RESOLUTION

TITLE AUTHORITY TO ACCEPT OFFER OF CHARLES E. TINDELL TO PURCHASE LOT E75 OF 32, McCULLOUGH'S SUBDIVISION, WARD 11, REEVES TAX #119-26-18, AS SHOWN IN PLAT BOOK 1, PAGE 11, IN THE REGISTER'S OFFICE OF HAMILTON COUNTY, TENNESSEE IN THE AMOUNT OF \$987.00.

Be it Resolved, by the County Council of Hamilton County, Tennessee, in Session Assembled:—

WHEREAS, Lot E75 of 32, McCulloughs Subdivision, Ward 11, Reeves Tax #119-26-18, as shown in Plat Book 1, Page 11, in the Register's Office of Hamilton County, Tennessee was purchased by Hamilton County and the City of Chattanooga on account of unpaid taxes; and

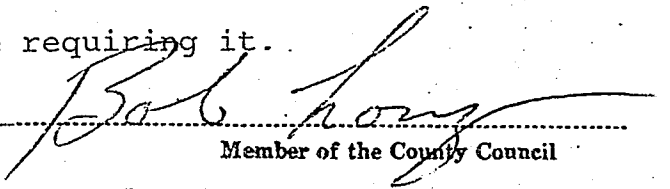
WHEREAS, said property has been appraised at a value of \$600.00; and

WHEREAS, the Mayor and Commissioners of the City of Chattanooga have approved an offer of \$987.00 from Charles E. Tindell.

NOW, THEREFORE, BE IT RESOLVED, that the said offer of \$987.00 be approved and the County Judge be authorized to join in a quitclaim deed of conveyance in accordance with the terms of said offer, subject to the redemption laws of the State of Tennessee.

BE IT FURTHER RESOLVED, that Hamilton County and the City of Chattanooga is authorized to proceed with the closing of the transaction and the collection of the consideration and after paying the state its share of the taxes, court costs and expenses of the sale, disburse the balance pro rata, based on the tax rates between the City of Chattanooga and Hamilton County.

BE IT FURTHER RESOLVED, that this Resolution take effect from and after its passage, the public welfare requiring it.


Member of the County Council

Action taken Approved

State of Tennessee
Hamilton County

M A Y T E R M 1 9 7 3

May 16, 1973

A RESOLUTION

TITLE AUTHORITY TO ACCEPT OFFER OF NORMAN BONNER TO PURCHASE LOT 32, BLOCK 2, WARD 19, ARLINGTON PLAN, REEVES TAX #172-3-26, AS SHOWN IN PLAT BOOK 4, PAGE 2, 5, IN THE REGISTER'S OFFICE OF HAMILTON COUNTY, TENNESSEE IN THE AMOUNT OF \$112.00.

Be it Resolved, by the County Council of Hamilton County, Tennessee, in Session Assembled:—

WHEREAS, Lot 32, Block 2, WARD 19, Arlington Plan, Reeves Tax #172-3-26, as shown in Plat Book 4, Page 2, 5, in the Register's Office of Hamilton County, Tennessee was purchased by Hamilton County and the City of Chattanooga on account of unpaid taxes; and

WHEREAS, said property has been appraised at a value of \$100.00; and

WHEREAS, the Mayor and Commissioners of the City of Chattanooga have approved an offer of \$112.00 from Norman Bonner.

NOW, THEREFORE, BE IT RESOLVED, that the said offer of \$112.00 be approved and the County Judge be authorized to join in a quitclaim deed of conveyance in accordance with the terms of said offer, subject to the redemption laws of the State of Tennessee.

BE IT FURTHER RESOLVED, that Hamilton County and the City of Chattanooga is authorized to proceed with the closing of the transaction and the collection of the consideration and after paying the state its share of the taxes, court costs and expenses of the sale, disburse the balance pro rata, based on the tax rates between the City of Chattanooga and Hamilton County.

BE IT FURTHER RESOLVED, that this Resolution take effect from and after its passage, the public welfare requiring it.

Bob Long
Member of the County Council

Action taken

Approved



A RESOLUTION

TITLE: AUTHORITY TO ACCEPT OFFER OF JOHN CARL JUSTICE, JR. TO PURCHASE LOTS 11 AND 12, BLOCK 27, WARD 13, BOULEVARD PARK, REEVES TAX #167-21-1, AS SHOWN IN PLAT BOOK 5, PAGE 50, IN THE REGISTER'S OFFICE OF HAMILTON COUNTY, TENNESSEE IN THE AMOUNT OF \$212.00.

Be it Resolved, by the County Council of Hamilton County, Tennessee, in Session Assembled:—

WHEREAS, Lots 11 and 12, Block 27, Ward 13, Boulevard Park, Reeves Tax #167-21-1, as shown in Plat Book 5, Page 50, in the Register's Office of Hamilton County, Tennessee was purchased by Hamilton County and the City of Chattanooga on account of unpaid taxes; and

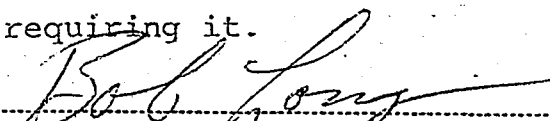
WHEREAS, said property has been appraised at a value of \$200.00; and

WHEREAS, the Mayor and Commissioners of the City of Chattanooga have approved an offer of \$212.00 from John Carl Justice, Jr.

NOW, THEREFORE, BE IT RESOLVED, that the said offer of \$212.00 be approved and the County Judge be authorized to join in a quitclaim deed of conveyance in accordance with the terms of said offer, subject to the redemption laws of the State of Tennessee.

BE IT FURTHER RESOLVED, that Hamilton County and the City of Chattanooga is authorized to proceed with the closing of the transaction and the collection of the consideration and after paying the state its share of the taxes, court costs and expenses of the sale, disburse the balance pro rata, based on the tax rates between the City of Chattanooga and Hamilton County.

BE IT FURTHER RESOLVED, that this Resolution take effect from and after its passage, the public welfare requiring it.


Member of the County Council

Action taken Approved

State of Tennessee
Hamilton County

M A Y T E R M 1 9 7 3

May 16, 1973

A RESOLUTION

TITLE AUTHORITY TO ACCEPT OFFER OF JOHN CARL JUSTICE, JR. TO PURCHASE LOTS 18 AND 19, BLOCK 27, WARD 13, BOULEVARD PARK, REEVES TAX #167-21-4, AS SHOWN IN PLAT BOOK 5, PAGE 50, IN THE REGISTER'S OFFICE OF HAMILTON COUNTY, TENNESSEE IN THE AMOUNT OF \$212.00.

Be it Resolved, by the County Council of Hamilton County, Tennessee, in Session Assembled:—

WHEREAS, Lots 18 and 19, Block 27, Ward 13, Boulevard Park, Reeves Tax #167-21-4, as shown in Plat Book 5, Page 50, in the Register's Office of Hamilton County, Tennessee was purchased by Hamilton County and the City of Chattanooga on account of unpaid taxes; and

WHEREAS, said property has been appraised at a value of \$200.00; and

WHEREAS, the Mayor and Commissioners of the City of Chattanooga have approved an offer of \$212.00 from John Carl Justice, Jr.

NOW, THEREFORE, BE IT RESOLVED, that the said offer of \$212.00 be approved and the County Judge be authorized to join in a quitclaim deed of conveyance in accordance with the terms of said offer, subject to the redemption laws of the State of Tennessee.

BE IT FURTHER RESOLVED, that Hamilton County and the City of Chattanooga is authorized to proceed with the closing of the transaction and the collection of the consideration and after paying the state its share of the taxes, court costs and expenses of the sale, disburse the balance pro rata, based on the tax rates between the City of Chattanooga and Hamilton County.

BE IT FURTHER RESOLVED, that this Resolution take effect from and after its passage, the public welfare requiring it.

Bob Long
Member of the County Council

Action taken

Approved



A RESOLUTION

TITLE AUTHORITY TO ACCEPT OFFER OF JOHN CARL JUSTICE, JR. TO PURCHASE LOT 8, BLOCK 27, BOULEVARD PARK, WARD 13, REEVES TAX #167-21-9, AS SHOWN IN PLAT BOOK 5, PAGE 50, IN THE REGISTER'S OFFICE OF HAMILTON COUNTY, TENNESSEE IN THE AMOUNT OF \$106.00.

Be it Resolved, by the County Council of Hamilton County, Tennessee, in Session Assembled:—

WHEREAS, Lot 8, Block 27, Boulevard Park, Ward 13, Reeves Tax #167-21-9, as shown in Plat Book 5, Page 50, in the Register's Office of Hamilton County, Tennessee was purchased by Hamilton County and the City of Chattanooga on account of unpaid taxes; and


WHEREAS, said property has been appraised at a value of \$100.00; and

WHEREAS, the Mayor and Commissioners of the City of Chattanooga have approved an offer of \$106.00 from John Carl Justice, Jr.

NOW, THEREFORE, BE IT RESOLVED, that the said offer of \$106.00 be approved and the County Judge be authorized to join in a quitclaim deed of conveyance in accordance with the terms of said offer, subject to the redemption laws of the State of Tennessee.

BE IT FURTHER RESOLVED, that Hamilton County and the City of Chattanooga is authorized to proceed with the closing of the transaction and the collection of the consideration and after paying the state its share of the taxes, court costs and expenses of the sale, disburse the balance pro rata, based on the tax rates between the City of Chattanooga and Hamilton County.

BE IT FURTHER RESOLVED, that this Resolution take effect from and after its passage, the public welfare requiring it.


Member of the County Council

Action taken Approved

M A Y T E R M 1 9 7 3

State of Tennessee }
Hamilton County

May 16, 1973

A RESOLUTION

TITLE AUTHORITY TO ACCEPT OFFER OF JOHN CARL JUSTICE, JR. TO PURCHASE LOTS 1 AND 2, BLOCK 27, WARD 13, BOULEVARD PARK, REEVES TAX #167-21-6; AS SHOWN IN PLAT BOOK 5, PAGE 50, IN THE REGISTER'S OFFICE OF HAMILTON COUNTY, TENNESSEE IN THE AMOUNT OF \$211.00.

Be it Resolved, by the County Council of Hamilton County, Tennessee, in Session Assembled:—

WHEREAS, Lots 1 and 2, Block 27, Ward 13, Boulevard Park, Reeves Tax #167-21-6, as shown in Plat Book 5, Page 50, in the Register's Office of Hamilton County, Tennessee was purchased by Hamilton County and the City of Chattanooga on account of unpaid taxes; and

WHEREAS, said property has been appraised at a value of \$200.00; and

WHEREAS, the Mayor and Commissioners of the City of Chattanooga have approved an offer of \$211.00 from John Carl Justice, Jr.

NOW, THEREFORE, BE IT RESOLVED, that the said offer of \$211.00 be approved and the County Judge be authorized to join in a quitclaim deed of conveyance in accordance with the terms of said offer, subject to the redemption laws of the State of Tennessee.

BE IT FURTHER RESOLVED, that Hamilton County and the City of Chattanooga is authorized to proceed with the closing of the transaction and the collection of the consideration and after paying the state its share of the taxes, court costs and expenses of the sale, disburse the balance pro rata, based on the tax rates between the City of Chattanooga and Hamilton County.

BE IT FURTHER RESOLVED, that this Resolution take effect from and after its passage, the public welfare requiring it.

Bob Long
Member of the County Council

Action taken

Approved

State of Tennessee }
Hamilton County

May 16, 1973

A RESOLUTION

TITLE AUTHORITY TO ACCEPT OFFER OF JOHN CARL JUSTICE, JR. TO PURCHASE LOT 5, BLOCK 28, WARD 13, BOULEVARD PARK, REEVES TAX #167-18-6, AS SHOWN IN PLAT BOOK 5, PAGE 50, IN THE REGISTER'S OFFICE OF HAMILTON COUNTY, TENNESSEE IN THE AMOUNT OF \$162.00.

Be it Resolved, by the County Council of Hamilton County, Tennessee, in Session Assembled:—

WHEREAS, Lot 5, Block 28, WARD 13, Boulevard Park, Reeves Tax #167-18-6, as shown in Plat Book 5, Page 50, in the Register's Office of Hamilton County, Tennessee was purchased by Hamilton County and the City of Chattanooga on account of unpaid taxes; and

WHEREAS, said property has been appraised at a value of \$100.00; and

WHEREAS, the Mayor and Commissioners of the City of Chattanooga have approved an offer of \$162.00 from John Carl Justice, Jr.

NOW, THEREFORE, BE IT RESOLVED, that the said offer of \$162.00 be approved and the County Judge be authorized to join in a quitclaim deed of conveyance in accordance with the terms of said offer, subject to the redemption laws of the State of Tennessee.

BE IT FURTHER RESOLVED, that Hamilton County and the City of Chattanooga is authorized to proceed with the closing of the transaction and the collection of the consideration and after paying the state its share of the taxes, court costs and expenses of the sale, disburse the balance pro rata, based on the tax rates between the City of Chattanooga and Hamilton County.

BE IT FURTHER RESOLVED, that this Resolution take effect from and after its passage, the public welfare requiring it.


Member of the County Council

Action taken Approved

M A Y T E R M 1 9 7 3

State of Tennessee }
Hamilton County

May 16, 1973

A RESOLUTION

TITLE AUTHORITY TO ACCEPT OFFER OF JOHN CARL JUSTICE, JR. TO PURCHASE LOT 11, BLOCK 19, WARD 13, BOULEVARD PARK, REEVES TAX #167-22-1, AS SHOWN IN PLAT BOOK 5, PAGE 50, IN THE REGISTER'S OFFICE OF HAMILTON COUNTY, TENNESSEE IN THE AMOUNT OF \$101.00.

Be it Resolved, by the County Council of Hamilton County, Tennessee, in Session Assembled:—

WHEREAS, Lot 11, Block 19, Ward 13, Boulevard Park, Reeves Tax #167-22-1, as shown in Plat Book 5, Page 50, in the Register's Office of Hamilton County, Tennessee was purchased by Hamilton County and the City of Chattanooga on account of unpaid taxes; and

WHEREAS, said property has been appraised at a value of \$100.00; and

WHEREAS, the Mayor and Commissioners of the City of Chattanooga have approved an offer of \$101.00 from John Carl Justice, Jr.

NOW, THEREFORE, BE IT RESOLVED, that the said offer of \$101.00 be approved and the County Judge be authorized to join in a quitclaim deed of conveyance in accordance with the terms of said offer, subject to the redemption laws of the State of Tennessee.

BE IT FURTHER RESOLVED, that Hamilton County and the City of Chattanooga is authorized to proceed with the closing of the transaction and the collection of the consideration and after paying the state its share of the taxes, court costs and expenses of the sale, disburse the balance pro rata, based on the tax rates between the City of Chattanooga and Hamilton County.

BE IT FURTHER RESOLVED, that this Resolution take effect from and after its passage, the public welfare requiring it.

Bob Long
Member of the County Council

Action taken *Approved*

State of Tennessee }
Hamilton County

May 16, 1973

A RESOLUTION

TITLE AUTHORITY TO ACCEPT OFFER OF JOHN CARL JUSTICE, JR. TO PURCHASE LOT WEST 1/2 OF 20 AND 21 AND SOUTH 20 OF EAST 1/2 OF 21, FLEGAL'S SUB. REEVES TAX #166-7-17, AS SHOWN IN PLAT BOOK 2, PAGE 17, IN THE REGISTER'S OFFICE OF HAMILTON COUNTY, TENNESSEE IN THE AMOUNT OF \$112.00.

Be it Resolved, by the County Council of Hamilton County, Tennessee, in Session Assembled:—

WHEREAS, Lot West 1/2 of 20 and 21 and South 20 of East 1/2 of 21, Flegals Subdivision, Reeves Tax #166-7-17, as shown in Plat Book 2, Page 17, in the Register's Office of Hamilton County, Tennessee was purchased by Hamilton County and the City of Chattanooga on account of unpaid taxes; and

WHEREAS, said property has been appraised at a value of \$100.00; and

WHEREAS, the Mayor and Commissioners of the City of Chattanooga have approved an offer of \$112.00 from John Carl Justice, Jr.

NOW, THEREFORE, BE IT RESOLVED, that the said offer of \$112.00 be approved and the County Judge be authorized to join in a quitclaim deed of conveyance in accordance with the terms of said offer, subject to the redemption laws of the State of Tennessee.

BE IT FURTHER RESOLVED, that Hamilton County and the City of Chattanooga is authorized to proceed with the closing of the transaction and the collection of the consideration and after paying the state its share of the taxes, court costs and expenses of the sale, disburse the balance pro rata, based on the tax rates between the City of Chattanooga and Hamilton County.

BE IT FURTHER RESOLVED, that this Resolution take effect from and after its passage, the public welfare requiring it.

Bob Long
Member of the County Council

Action taken *Approved* -273-

May 16, 1973

A RESOLUTION

TITLE AUTHORITY TO ACCEPT OFFER OF JOHN B. O'KELLEY TO PURCHASE LOT 14, D. T. CARPENTER ESTATE, REEVES TAX #153-4-1, as SHOWN IN PLAT BOOK 7, PAGE 11, IN THE REGISTER'S OFFICE OF HAMILTON COUNTY, TENNESSEE IN THE AMOUNT OF \$212.00.

Be it Resolved, by the County Council of Hamilton County, Tennessee, in Session Assembled:—

WHEREAS, Lot 14, D. T. Carpenter Estate, Reeves Tax #153-4-1, as shown in Plat Book 7, Page 11, in the Register's Office of Hamilton County, Tennessee was purchased by Hamilton County and the City of Chattanooga on account of unpaid taxes; and

WHEREAS, said property has been appraised at a value of \$100.00; and

WHEREAS, THE Mayor and Commissioners of the City of Chattanooga have approved an offer of \$212.00 from John B. O'Kelley.

NOW, THEREFORE, BE IT RESOLVED, that the said offer of \$212.00 be approved and the County Judge be authorized to join in a quitclaim deed of conveyance in accordance with the terms of said offer, subject to the redemption laws of the State of Tennessee.

BE IT FURTHER RESOLVED, that Hamilton County and the City of Chattanooga is authorized to proceed with the closing of the transaction and the collection of the consideration and after paying the state its share of the taxes, court costs and expenses of the sale, disburse the balance pro rata, based on the tax rates between the City of Chattanooga and Hamilton County.

BE IT FURTHER RESOLVED, that this Resolution take effect from and after its passage, the public welfare requiring it.

Bob Long
Member of the County Council

Action taken Approved

May 16, 1973

A RESOLUTION

TITLE AUTHORITY TO ACCEPT OFFER OF DAVID H. PARIS, SR., AND WIFE, BETTY PARIS, AND DAVID H. PARIS, JR. TO PURCHASE LOT 42, WARD 13, CLIFTON HILLS NO. 1, REEVES TAX #141-30-4, as SHOWN IN PLAT BOOK 6, PAGE 17, IN THE REGISTER'S OFFICE OF HAMILTON COUNTY, TENNESSEE IN THE AMOUNT OF \$100.00.

Be it Resolved, by the County Council of Hamilton County, Tennessee, in Session Assembled:—

WHEREAS, Lot 42, Ward 13, Clifton Hills No. 1, Reeves Tax #141-30-4, as shown in Plat Book 6, Page 17, in the Register's Office of Hamilton County, Tennessee was purchased by Hamilton County and the City of Chattanooga on account of unpaid taxes; and


WHEREAS, said property has been appraised at a value of \$100.00; and

WHEREAS, the Mayor and Commissioners of the City of Chattanooga have approved an offer of \$100.00 from David H. Paris, Sr., and wife, Betty J. Paris and David H. Paris, Jr.

NOW, THEREFORE, BE IT RESOLVED, that the said offer of \$100.00 be approved and the County Judge be authorized to join in a quitclaim deed of conveyance in accordance with the terms of said offer, subject to the redemption laws of the State of Tennessee.

BE IT FURTHER RESOLVED, that Hamilton County and the City of Chattanooga is authorized to proceed with the closing of the transaction and the collection of the consideration and after paying the state its share of the taxes, court costs and expenses of the sale, disburse the balance pro rata, based on the tax rates between the City of Chattanooga and Hamilton County.

BE IT FURTHER RESOLVED, that this Resolution take effect from and after its passage, the public welfare requiring it.


Member of the County Council

Action taken Approved

State of Tennessee }
Hamilton County

May 16, 1973

A RESOLUTION

TITLE AUTHORITY TO ACCEPT OFFER OF A. C. PRUETT TO PURCHASE LOT 9, BLOCK 1, WARD 13, OLMSTEDS S/D SUMMERFIELD, REEVES TAX #126-12-9, AS SHOWN IN PLAT BOOK 6, PAGE 33, IN THE REGISTER'S OFFICE OF HAMILTON COUNTY, TENNESSEE IN THE AMOUNT OF \$1,500.00.

Be it Resolved, by the County Council of Hamilton County, Tennessee, in Session Assembled:—

WHEREAS, Lot 9, Block 1, Ward 13, Olmsteads S/D Summerfield, Reeves Tax #126-12-9, as shown in Plat Book 6, Page 33 in the Register's Office of Hamilton County, Tennessee was purchased by Hamilton County, Tennessee and the City of Chattanooga on account of unpaid taxes; and

WHEREAS, said property has been appraised at a value of \$800.00; and

WHEREAS, the Mayor and Commissioners of the City of Chattanooga have approved an offer of \$1,500.00 from A. C. Pruett.

NOW, THEREFORE, BE IT RESOLVED, that the said offer of \$1,500.00 be approved and the County Judge be authorized to join in a quitclaim deed of conveyance in accordance with the terms of said offer, subject to the redemption laws of the State of Tennessee.

BE IT FURTHER RESOLVED, that Hamilton County and the City of Chattanooga is authorized to proceed with the closing of the transaction and the collection of the consideration and after paying the state its share of the taxes, court costs and expenses of the sale, disburse the balance pro rata, based on the tax rates between the City of Chattanooga and Hamilton County.

BE IT FURTHER RESOLVED, that this Resolution take effect from and after its passage, the public welfare requiring it.

Action taken Approved _____
Member of the County Council

State of Tennessee
Hamilton County

May 16, 1973

A RESOLUTION

TITLE AUTHORITY TO ACCEPT OFFER OF A. C. PRUETT TO PURCHASE LOT 2, BLOCK 8, WARD 13, EDGEWOOD, REEVES TAX #126-16-2, AS SHOWN IN PLAT BOOK 5, PAGE 39, IN THE REGISTER'S OFFICE OF HAMILTON COUNTY, TENNESSEE IN THE AMOUNT OF \$700.00.

Be it Resolved, by the County Council of Hamilton County, Tennessee, in Session Assembled:—

WHEREAS, Lot 2, Block 8, Ward 13, Edgewood, Reeves Tax #126-16-2, as shown in Plat Book 5, Page 39, in the Register's Office of Hamilton County, Tennessee was purchased by Hamilton County and the City of Chattanooga on account of unpaid taxes; and

WHEREAS, said property has been appraised at a value of \$600.00; and

WHEREAS, the Mayor and Commissioners of the City of Chattanooga have approved an offer of \$700.00 from A. C. Pruett.

NOW, THEREFORE, BE IT RESOLVED, that the said offer of \$700.00 be approved and the County Judge be authorized to join in a quitclaim deed of conveyance in accordance with the terms of said offer, subject to the redemption laws of the State of Tennessee.

BE IT FURTHER RESOLVED, that Hamilton County and the City of Chattanooga is authorized to proceed with the closing of the transaction and the collection of the consideration and after paying the state its share of the taxes, court costs and expenses of the sale, disburse the balance pro rata, based on the tax rates between the City of Chattanooga and Hamilton County.

BE IT FURTHER RESOLVED, that this Resolution take effect from and after its passage, the public welfare requiring it.

Bob Long
Member of the County Council

Action taken *Approved*

State of Tennessee

Hamilton County

May 16, 1973

A RESOLUTION

TITLE AUTHORITY TO ACCEPT OFFER OF EDWARD L. MADEWELL, AND WIFE, BETTY MADEWELL TO PURCHASE LOT 14, BLOCK C, WARD 13, HAGANS SUBDIVISION, REEVES TAX #126-14-22, AS SHOWN IN PLAT BOOK 2, PAGE 33, IN THE REGISTER'S OFFICE OF HAMILTON COUNTY, TENNESSEE IN THE AMOUNT OF \$205.00.

Be it Resolved, by the County Council of Hamilton County, Tennessee, in Session Assembled:—

WHEREAS, Lot 14, Block C, Ward 13, Hagans Subdivision, Reeves Tax #126-14-22, as shown in Plat Book 2, Page 33, in the Register's Office of Hamilton County, Tennessee was purchased by Hamilton County and the City of Chattanooga on account of unpaid taxes; and

WHEREAS, said property has been appraised at a value of \$200.00; and

WHEREAS, the Mayor and Commissioners of the City of Chattanooga have approved an offer of \$205.00 from Edward L. Madewell and wife, Betty Madewell.

NOW, THEREFORE, BE IT RESOLVED, that the said offer of \$205.00 be approved and the County Judge be authorized to join in a quitclaim deed of conveyance in accordance with the terms of said offer, subject to the redemption laws of the State of Tennessee.

BE IT FURTHER RESOLVED, that Hamilton County and the City of Chattanooga is authorized to proceed with the closing of the transaction and the collection of the consideration and after paying the state its share of the taxes, court costs and expenses of the sale, disburse the balance pro rata, based on the tax rates between the City of Chattanooga and Hamilton County.

BE IT FURTHER RESOLVED, that this Resolution take effect from and after its passage, the public welfare requiring it.

Bob Long Member of the County Council

Action Taken Approved

State of Tennessee }
Hamilton County

May 16, 1973

A RESOLUTION

TITLE AUTHORITY TO ACCEPT OFFER OF GENE E. NIXON AND WIFE, HELEN J. NIXON TO PURCHASE LOT 212, WARD 13, FOUST LAND COMPANY, REEVES TAX #125-6-11, AS SHOWN IN PLAT BOOK 6, PAGE 35, IN THE REGISTER'S OFFICE OF HAMILTON COUNTY, TENNESSEE IN THE AMOUNT OF \$651.00.

Be it Resolved, by the County Council of Hamilton County, Tennessee, in Session Assembled:—

WHEREAS, Lot 212, Ward 13, Foust Lane Company, Reeves Tax #125-6-11, as shown in Plat Book 6, Page 35, in the Register's Office of Hamilton County, Tennessee was purchased by Hamilton County and the City of Chattanooga on account of unpaid taxes; and

WHEREAS, said property has been appraised at a value of \$600.00; and

WHEREAS, the Mayor and Commissioners of the City of Chattanooga have approved an offer of \$651.00 from Gene E. Nixon and wife, Helen J. Nixon.

NOW, THEREFORE, BE IT RESOLVED, that the said offer of \$651.00 be approved and the County Judge be authorized to join in a quitclaim deed of conveyance in accordance with the terms of said offer, subject to the redemption laws of the State of Tennessee.

BE IT FURTHER RESOLVED, that Hamilton County and the City of Chattanooga is authorized to proceed with the closing of the transaction and the collection of the consideration and after paying the state its share of the taxes, court costs and expenses of the sale, disburse the balance pro rata, based on the tax rates between the City of Chattanooga and Hamilton County.

BE IT FURTHER RESOLVED, that this Resolution take effect from and after its passage, the public welfare requiring it.

Bob Jones
Member of the County Council

Action taken *Approved*

State of Tennessee }
Hamilton County

May 16, 1973

A RESOLUTION

TITLE AUTHORITY TO ACCEPT OFFER OF JOHN W. COTTEN AND WIFE, EDNA H. COTTEN TO PURCHASE LOTS 18, 19 AND 20, J. R. BENNETT'S SUB. NO. 2, WARD 14, REEVES TAX #119-19-11, 119-19-12, AND 119-19-13, AS SHOWN IN PLAT BOOK 2, PAGE 18, IN THE REGISTER'S OFFICE OF HAMILTON COUNTY, TENNESSEE IN THE AMOUNT OF \$1,011.00.

Be it Resolved, by the County Council of Hamilton County, Tennessee, in Session Assembled:—

WHEREAS, Lots 18, 19 and 20, J. R. Bennett's Sub. No. 2, Ward 14, Reeves Tax #119-19-11, #119-19-12, and #119-19-13, as shown in Plat Book 2, Page 18, in the Register's Office of Hamilton County, Tennessee was purchased by Hamilton County and the City of Chattanooga on account of unpaid taxes; and

WHEREAS, said property has been appraised at a value of \$1,000.00; and

WHEREAS, the Mayor and Commissioners of the City of Chattanooga have approved an offer of \$1,011.00 from John W. Cotten and wife, Edna H. Cotten.

NOW, THEREFORE, BE IT RESOLVED, that the said offer of \$1,011.00 be approved and the County Judge be authorized to join in a quitclaim deed of conveyance in accordance with the terms of said offer, subject to the redemption laws of the State of Tennessee.

BE IT FURTHER RESOLVED, that Hamilton County and the City of Chattanooga is authorized to proceed with the closing of the transaction and the collection of the consideration and after paying the state its share of the taxes, court costs and expenses of the sale, disburse the balance pro rata, based on the tax rates between the City of Chattanooga and Hamilton County.

BE IT FURTHER RESOLVED, that this Resolution take effect from and after its passage, the public welfare requiring it.

Bob Long
Member of the County Council

Action taken

Approved



May 16, 1973

A RESOLUTION

TITLE AUTHORITY TO ACCEPT OFFER OF SAM M. PLUMMER TO PURCHASE LOT 21, J. R. BENNETT S/D #2, WARD 14, REEVES TAX #119-19-10, AS SHOWN IN PLAT BOOK 5, PAGE 41, IN THE REGISTER'S OFFICE OF HAMILTON COUNTY, TENNESSEE IN THE AMOUNT OF \$350.00.

Be it Resolved, by the County Council of Hamilton County, Tennessee, in Session Assembled:—

WHEREAS, Lot 21, J. R. Bennett S/D #2, Ward 14, Reeves Tax #119-19-10 as shown in Plat Book 5, Page 41, in the Register's Office of Hamilton County, Tennessee was purchased by Hamilton County and the City of Chattanooga on account of unpaid taxes; and

WHEREAS, said property has been appraised at a value of \$350.00; and

WHEREAS, the Mayor and Commissioners of the City of Chattanooga have approved an offer of \$350.00 from Sam M. Plummer.

NOW, THEREFORE, BE IT RESOLVED, that the said offer of \$350.00 be approved and the County Judge be authorized to join in a quitclaim deed of conveyance in accordance with the terms of said offer, subject to the redemption laws of the State of Tennessee.

BE IT FURTHER RESOLVED, that Hamilton County and the City of Chattanooga is authorized to proceed with the closing of the transaction and the collection of the consideration and after paying the state its share of the taxes, court costs and expenses of the sale, disburse the balance pro rata, based on the tax rates between the City of Chattanooga and Hamilton County.

BE IT FURTHER RESOLVED, that this Resolution take effect from and after its passage, the public welfare requiring it.

Action taken

Approved

Bob Long
Member of the County Council

M A Y T E R M 1 9 7 3

State of Tennessee }
Hamilton County

May 16, 1973

A RESOLUTION

TITLE AUTHORITY TO ACCEPT OFFER OF SAM M. PLUMMER TO PURCHASE LOT 22, J. R. BENNETT SUB. NO. 2, WARD 14, REEVES TAX #119-19-9, AS SHOWN IN PLAT BOOK 5, PAGE 41, IN THE REGISTER'S OFFICE OF HAMILTON COUNTY, TENNESSEE IN THE AMOUNT OF \$350.00.

Be it Resolved, by the County Council of Hamilton County, Tennessee, in Session Assembled:—

WHEREAS, Lot 22, J. R. Bennett Sub. No. 2, Ward 14, Reeves Tax #119-19-9, as shown in Plat Book 5, Page 41, in the Register's Office of Hamilton County Tennessee was purchased by Hamilton County and the City of Chattanooga on account of unpaid taxes; and

WHEREAS, said property has been appraised at a value of \$350.00; and

WHEREAS, the Mayor and Commissioners of the City of Chattanooga have approved an offer of \$350.00 from Sam M. Plummer.

NOW, THEREFORE, BE IT RESOLVED, that the said offer of \$350.00 be approved and the County Judge be authorized to join in a quitclaim deed of conveyance in accordance with the terms of said offer, subject to the redemption laws of the State of Tennessee.

BE IT FURTHER RESOLVED, that Hamilton County and the City of Chattanooga is authorized to proceed with the closing of the transaction and the collection of the consideration and after paying the state its share of the taxes, court costs and expenses of the sale, disburse the balance pro rata, based on the tax rates between the City of Chattanooga and Hamilton County.

BE IT FURTHER RESOLVED, that this Resolution take effect from and after its passage, the public welfare requiring it.

Bob Long
Member of the County Council

Action taken Approved

A RESOLUTION

TITLE AUTHORITY TO ACCEPT OFFER OF ERVIN McMANUS AND WIFE, HAZEL D. McMANUS TO PURCHASE LOT 13, BLOCK 5, WARD 11, ANDERSON & ECKFORD, REEVES TAX #105-37-13, AS SHOWN IN PLAT BOOK 3, PAGE 34, IN THE REGISTER'S OFFICE OF HAMILTON COUNTY, TENNESSEE IN THE AMOUNT OF \$350.00.

Be it Resolved, by the County Council of Hamilton County, Tennessee, in Session Assembled:—

WHEREAS, Lot 13, Block 5, Ward 11, Anderson & Eckford, Reeves Tax #105-37-13, as shown in Plat Book 3, Page 34, in the Register's Office of Hamilton County, Tennessee was purchased by Hamilton County and the City of Chattanooga for unpaid taxes; and

WHEREAS, said property has been appraised at a value of \$300.00; and

WHEREAS, the Mayor and Commissioners of the City of Chattanooga have approved an offer of \$350.00 from Ervin McManus and wife, Hazel D. McManus.

NOW, THEREFORE, BE IT RESOLVED, that the said offer of \$350.00 be approved and the County Judge be authorized to join in a quitclaim deed of conveyance in accordance with the terms of said offer, subject to the redemption laws of the State of Tennessee.

BE IT FURTHER RESOLVED, that Hamilton County and the City of Chattanooga is authorized to proceed with the closing of the transaction and the collection of the consideration and after paying the state its share of the taxes, court costs and expenses of the sale, disburse the balance pro rata, based on the tax rates between the City of Chattanooga and Hamilton County.

BE IT FURTHER RESOLVED, that this Resolution take effect from and after its passage, the public welfare requiring it.

May 16, 1973

A RESOLUTION

TITLE AUTHORITY TO ACCEPT OFFER OF GENE E. NIXON AND WIFE, HELEN J. NIXON TO PURCHASE LOT 4, BLOCK 4, WARD 3, STANTON'S ADDITION, REEVES TAX #101-3-3, AS SHOWN IN PLAT BOOK H-2, PAGE 156, IN THE REGISTER'S OFFICE OF HAMILTON COUNTY, TENNESSEE IN THE AMOUNT OF \$5,785.26.

Be it Resolved, by the County Council of Hamilton County, Tennessee, in Session Assembled:—

WHEREAS, Lot 4, Block 4, Ward 3, Stanton's Addition, Reeves Tax #101-3-3, as shown in Plat Book H-2, Page 156, in the Register's Office of Hamilton County, Tennessee was purchased by Hamilton County and the City of Chattanooga on account of unpaid taxes; and

WHEREAS, said property has been appraised at a value of \$4,000.00; and

WHEREAS, the Mayor and Commissioners of the City of Chattanooga have approved an offer of \$5,785.26 from Gene E. Nixon and wife, Helen J. Nixon.

NOW, THEREFORE, BE IT RESOLVED, that the said offer of \$5,785.26 be approved and the County Judge be authorized to join in a quitclaim deed of conveyance in accordance with the terms of said offer, subject to the redemption laws of the State of Tennessee.

BE IT FURTHER RESOLVED, that Hamilton County and the City of Chattanooga is authorized to proceed with the closing of the transaction and the collection of the consideration and after paying the state its share of the taxes, court costs and expenses of the sale, disburse the balance pro rata, based on the tax rates between the City of Chattanooga and Hamilton County.

BE IT FURTHER RESOLVED, that this Resolution take effect from and after its passage, the public welfare requiring it.

Bob Long
Member of the County Council

Action taken

Approved



A RESOLUTION

TITLE AUTHORITY TO ACCEPT OFFER OF JOHN P. HOOVER TO PURCHASE LOT 10, WARD 11, FAIRFIELD, REEVES TAX #118-22-6, AS SHOWN IN PLAT BOOK 6, PAGE 38, IN THE REGISTER'S OFFICE OF HAMILTON COUNTY, TENNESSEE IN THE AMOUNT OF \$555.00.

Be it Resolved, by the County Council of Hamilton County, Tennessee, in Session Assembled:—

WHEREAS, Lot 10, Ward 11, Fairfield, Reeves Tax #118-22-6, as shown in Plat Book 6, Page 38, in the Register's Office of Hamilton County, Tennessee was purchased by Hamilton County and the City of Chattanooga on account of unpaid taxes; and

WHEREAS, said property has been appraised at a value of \$500.00; and

WHEREAS, the Mayor and Commissioners of the City of Chattanooga have approved an offer of \$555.00 from John P. Hoover.

NOW, THEREFORE, BE IT RESOLVED, that the said offer of \$555.00 be approved and the County Judge be authorized to join in a quitclaim deed of conveyance in accordance with the terms of said offer, subject to the redemption laws of the State of Tennessee.

BE IT FURTHER RESOLVED, that Hamilton County and the City of Chattanooga is authorized to proceed with the closing of the transaction and the collection of the consideration and after paying the state its share of the taxes, court costs and expenses of the sale, disburse the balance pro rata, based on the tax rates between the City of Chattanooga and Hamilton County.

BE IT FURTHER RESOLVED, that this Resolution take effect from and after its passage, the public welfare requiring it.


Member of the County Council

Action taken Approved

State of Tennessee }
Hamilton County

May 16, 1973

A RESOLUTION

TITLE AUTHORITY TO ACCEPT OFFER OF MARVIN E. JONES AND WIFE, REBA JONES, AND ROBERT L. ALLEN AND WIFE, PATSY ALLEN TO PURCHASE LOT 14, WARD 12, HOPE ST. SUB, REEVES TAX #20-10-11, AS SHOWN IN PLAT BOOK 4, PAGE 8, 13, IN THE REGISTER'S OFFICE OF HAMILTON COUNTY, TENNESSEE IN THE AMOUNT OF \$100.00.

Be it Resolved, by the County Council of Hamilton County, Tennessee, in Session Assembled:—

WHEREAS, Lot 14, Ward 12, Hope St. Sub, Reeves Tax #20-10-11, as shown in Plat Book 4, Page 8, 13, in the Register's Office of Hamilton County, Tennessee was purchased by Hamilton County and the City of Chattanooga on account of unpaid taxes; and

WHEREAS, said property has been appraised at a value of \$50.00; and

WHEREAS, the Mayor and Commissioners of the City of Chattanooga have approved an offer of \$100.00 from Marvin E. Jones and wife, Reba Jones, and Robert L. Allen and wife, Patsy Allen.

NOW, THEREFORE, BE IT RESOLVED, that the said offer of \$100.00 be approved and the County Judge be authorized to join in a quitclaim deed of conveyance in accordance with the terms of said offer, subject to the redemption laws of the State of Tennessee.

BE IT FURTHER RESOLVED, that Hamilton County and the City of Chattanooga is authorized to proceed with the closing of the transaction and the collection of the consideration and after paying the state its share of the taxes, court costs and expenses of the sale, disburse the balance pro rata, based on the tax rates between the City of Chattanooga and Hamilton County.

BE IT FURTHER RESOLVED, that this Resolution take effect from and after its passage, the public welfare requiring it.

Action taken

Approved

Bob Long
Member of the County Council

A RESOLUTION

TITLE AUTHORITY TO ACCEPT OFFER OF THOMAS B. SCOTT, JAMES PAUL McALISTER, AND JULIAN B. BELL TO PURCHASE HOPE STREET SUB OF LOT 1 MARTIN'S ADDITION, WARD 12, REEVES TAX #20-10-6, AS SHOWN IN PLAT BOOK 1, PAGE 40, IN THE REGISTER'S OFFICE OF HAMILTON COUNTY, TENNESSEE IN THE AMOUNT OF \$55.00.

Be it Resolved, by the County Council of Hamilton County, Tennessee, in Session Assembled:—

WHEREAS, Hope Street Sub of Lot 1 Martin's Addition, Ward 12, Reeves Tax #20-10-6, as shown in Plat Book 1, Page 40, in the Register's Office of Hamilton County, Tennessee was purchased by Hamilton County and the City of Chattanooga on account of unpaid taxes; and

WHEREAS, said property has been appraised at a value of \$50.00; and

WHEREAS, the Mayor and Commissioners of the City of Chattanooga have approved an offer of \$55.00 from Thomas B. Scott, James Paul McAlister, and Julian B. Bell.

NOW, THEREFORE, BE IT RESOLVED, that the said offer of \$55.00 be approved and the County Judge be authorized to join in a quitclaim deed of conveyance in accordance with the terms of said offer, subject to the redemption laws of the State of Tennessee.

BE IT FURTHER RESOLVED, that Hamilton County and the City of Chattanooga is authorized to proceed with the closing of the transaction and the collection of the consideration and after paying the state its share of the taxes, court costs and expenses of the sale, disburse the balance pro rata, based on the tax rates between the City of Chattanooga and Hamilton County.

BE IT FURTHER RESOLVED, that this Resolution take effect from and after its passage, the public welfare requiring it.

Action taken.....

Approved

Bob Jones
Member of the County Council

A RESOLUTION

TITLE AUTHORITY TO ACCEPT OFFER OF ERNEST G. SUTTON AND WIFE, JANE SUTTON, TO PURCHASE LOTS 10 AND 11, BLOCK 3, WARD 12, LANES NEW SUB., REEVES TAX #36-7-3 AND #36-7-4, AS SHOWN IN PLAT BOOK 2, PAGE 48, IN THE REGISTER'S OFFICE OF HAMILTON COUNTY, TENNESSEE IN THE AMOUNT OF \$110.00.

Be it Resolved, by the County Council of Hamilton County, Tennessee, in Session Assembled:—

WHEREAS, Lots 10 and 11, Block 3, Ward 12, Lanes New Sub, Reeves Tax #36-7-3 and #36-7-4, as shown in Plat Book 2, Page 48, in the Register's Office of Hamilton County, Tennessee was purchased by Hamilton County and the City of Chattanooga on account of unpaid taxes; and

WHEREAS, said property has been appraised at a value of \$100.00; and

WHEREAS, the Mayor and Commissioners of the City of Chattanooga have approved an offer of \$110.00 from Ernest G. Sutton and wife, Jane Sutton.

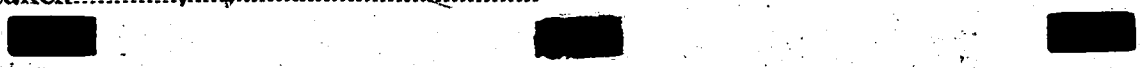
NOW, THEREFORE, BE IT RESOLVED, that the said offer of \$110.00 be approved and the County Judge be authorized to join in a quitclaim deed of conveyance in accordance with the terms of said offer, subject to the redemption laws of the State of Tennessee.

BE IT FURTHER RESOLVED, that Hamilton County and the City of Chattanooga is authorized to proceed with the closing of the transaction and the collection of the consideration and after paying the state its share of the taxes, court costs and expenses of the sale, disburse the balance pro rata, based on the tax rates between the City of Chattanooga and Hamilton County.

BE IT FURTHER RESOLVED, that this Resolution take effect from and after its passage, the public welfare requiring it.

Bob Long
Member of the County Council

Action taken Approved



A RESOLUTION

TITLE AUTHORITY TO ACCEPT OFFER OF CLYDE C. ANDERSON TO PURCHASE LOTS 50 THROUGH 53, WARD 20, HILLSBORO HEIGHTS NO. 2, REEVES TAX #36B-9-1, AS SHOWN IN PLAT BOOK 14, PAGE 70, IN THE REGISTER'S OFFICE OF HAMILTON COUNTY, TENNESSEE IN THE AMOUNT OF \$1,100.00.

Be it Resolved, by the County Council of Hamilton County, Tennessee, in Session Assembled:—

WHEREAS, Lots 50 through 53, Ward 20, Hillsboro Heights No. 2, Reeves Tax #36B-9-1, as shown in Plat Book 14, Page 70, in the Register's Office of Hamilton County, Tennessee, was purchased by Hamilton County and the City of Chattanooga on account of unpaid taxes; and

WHEREAS, said property has been appraised at a value of \$1,000.00; and

WHEREAS, the Mayor and Commissioners of the City of Chattanooga have approved an offer of \$1,100.00 from Clyde C. Anderson.

NOW, THEREFORE, BE IT RESOLVED, that the said offer of \$1,100.00 be approved and the County Judge be authorized to join in a quitclaim deed of conveyance in accordance with the terms of said offer, subject to the redemption laws of the State of Tennessee.

BE IT FURTHER RESOLVED, that Hamilton County and the City of Chattanooga is authorized to proceed with the closing of the transaction and the collection of the consideration and after paying the state its share of the taxes, court costs and expenses of the sale, disburse the balance pro rata, based on the tax rates between the City of Chattanooga and Hamilton County.

BE IT FURTHER RESOLVED, that this Resolution take effect from and after its passage, the public welfare requiring it.

Action taken

Approved

Bob Long
Member of the County Council

State of Tennessee }
Hamilton County

May 16, 1973

A RESOLUTION

TITLE AUTHORITY TO ACCEPT OFFER OF CLYDE C. ANDERSON TO PURCHASE LOT 44, WARD 20, HILLSBORO HEIGHTS NO. 2, REEVES TAX #36B-8-8, AS SHOWN IN PLAT BOOK 14, PAGE 70, IN THE REGISTER'S OFFICE OF HAMILTON COUNTY, TENNESSEE IN THE AMOUNT OF \$330.00.

Be it Resolved, by the County Council of Hamilton County, Tennessee, in Session Assembled:—

WHEREAS, Lot 44, Ward 20, Hillsboro Heights No. 2, Reeves Tax #36B-8-8, as shown in Plat Book 14, Page 70, in the Register's Office of Hamilton County, Tennessee was purchased by Hamilton County and the City of Chattanooga on account of unpaid taxes; and

WHEREAS, said property has been appraised at a value of \$300.00; and

WHEREAS, the Mayor and Commissioners of the City of Chattanooga have approved an offer of \$330.00 from Clyde C. Anderson.

NOW, THEREFORE, BE IT RESOLVED, that the said offer of \$330.00 be approved and the County Judge be authorized to join in a quitclaim deed of conveyance in accordance with the terms of said offer, subject to the redemption laws of the State of Tennessee.

BE IT FURTHER RESOLVED, that Hamilton County and the City of Chattanooga is authorized to proceed with the closing of the transaction and the collection of the consideration and after paying the state its share of the taxes, court costs and expenses of the sale, disburse the balance pro rata, based on the tax rates between the City of Chattanooga and Hamilton County.

BE IT FURTHER RESOLVED, that this Resolution take effect from and after its passage, the public welfare requiring it.

Bob Long
Member of the County Council

Action taken *Approved*

State of Tennessee }
Hamilton County

May 16, 1973

A RESOLUTION

TITLE AUTHORITY TO ACCEPT OFFER OF CARL L. GIBSON TO PURCHASE LOT 7, WARD 12, MARTIN SUB. BLK. 51 GLASS FARM, REEVES TAX #20-10-17, AS SHOWN IN PLAT BOOK 1, PAGE 40, IN THE REGISTER'S OFFICE OF HAMILTON COUNTY, TENNESSEE IN THE AMOUNT OF \$127.00.

Be it Resolved, by the County Council of Hamilton County, Tennessee, in Session Assembled:—

WHEREAS, Lot 7, Ward 12, Martin Sub. Blk. 51 Glass Farm, Reeves Tax #20-10-17, as shown in Plat Book 1, Page 40, in the Register's Office of Hamilton County, Tennessee was purchased by Hamilton County and the City of Chattanooga on account of unpaid taxes; and

WHEREAS, said property has been appraised at a value of \$100.00; and

WHEREAS, THE Mayor and Commissioners of the City of Chattanooga have approved an offer of \$127.00 from Carl L. Gibson.

NOW, THEREFORE, BE IT RESOLVED, that the said offer of \$127.00 be approved and the County Judge be authorized to join in a quitclaim deed of conveyance in accordance with the terms of said offer, subject to the redemption laws of the State of Tennessee.

BE IT FURTHER RESOLVED, that Hamilton County and the City of Chattanooga is authorized to proceed with the closing of the transaction and the collection of the consideration and after paying the state its share of the taxes, court costs and expenses of the sale, disburse the balance pro rata, based on the tax rates between the City of Chattanooga and Hamilton County.

BE IT FURTHER RESOLVED, that this Resolution take effect from and after its passage, the public welfare requiring it.

Bob Long
Member of the County Council

Action taken *Approved*

M A Y T E R M 1 9 7 3

State of Tennessee }
Hamilton County

May 16, 1973

A RESOLUTION

TITLE AUTHORITY TO ACCEPT OFFER OF JOHN P. HOOVER TO PURCHASE LOT 16, HOPE ST. SUB. AMENDED PLAT, WARD 12, REEVES TAX #20-10-9, AS SHOWN IN PLAT BOOK 4, PAGE 8, 13, IN THE REGISTER'S OFFICE OF HAMILTON COUNTY, TENNESSEE IN THE AMOUNT OF \$50.00.

Be it Resolved, by the County Council of Hamilton County, Tennessee, in Session Assembled:—

WHEREAS, Lot 16, Hope St. Sub. Amended Plat, Ward 12, Reeves Tax #20-10-9, as shown in Plat Book 4, Page 8, 13, in the Register's Office of Hamilton County, Tennessee was purchased by Hamilton County and the City of Chattanooga on account of unpaid taxes; and

WHEREAS, said property has been appraised at a value of \$50.00; and

WHEREAS, the Mayor and Commissioners of the City of Chattanooga have approved an offer of \$50.00 from John P. Hoover.

NOW, THEREFORE, BE IT RESOLVED, that the said offer of \$50.00 be approved and the County Judge be authorized to join in a quitclaim deed of conveyance in accordance with the terms of said offer, subject to the redemption laws of the State of Tennessee.

BE IT FURTHER RESOLVED, that Hamilton County and the City of Chattanooga is authorized to proceed with the closing of the transaction and the collection of the consideration and after paying the state its share of the taxes, court costs and expenses of the sale, disburse the balance pro rata, based on the tax rates between the City of Chattanooga and Hamilton County.

BE IT FURTHER RESOLVED, that this Resolution take effect from and after its passage, the public welfare requiring it.

Bob Long
Member of the County Council

Action Approved

M A Y T E R M 1 9 7 3

State of Tennessee

Hamilton County

May 16, 1973

A RESOLUTION

TITLE AUTHORITY TO ACCEPT OFFER OF JOHN P. HOOVER TO PURCHASE LOT 17, BLOCK 65-67, HOPE ST. SUB. AMENDED PLAT, REEVES TAX #20-10-8, AS SHOWN IN PLAT BOOK 4, PAGE 8, 13, IN THE REGISTER'S OFFICE OF HAMILTON COUNTY, TENNESSEE IN THE AMOUNT OF \$50.00.

Be it Resolved, by the County Council of Hamilton County, Tennessee, in Session Assembled:—

WHEREAS, Lot 17, Block 65-67, Hope St. Sub. Amended Plat, Reeves Tax #20-10-8, as shown in Plat Book 4, Page 8, 13, in the Register's Office of Hamilton County, Tennessee was purchased by Hamilton County and the City of Chattanooga on account of unpaid taxes; and

WHEREAS, said property has been appraised at a value of \$50.00; and

WHEREAS, The Mayor and Commissioners of the City of Chattanooga have approved an offer of \$50.00 from John P. Hoover.

NOW, THEREFORE, BE IT RESOLVED, that the said offer of \$50.00 be approved and the County Judge be authorized to join in a quitclaim deed of conveyance in accordance with the terms of said offer, subject to the redemption laws of the State of Tennessee.

BE IT FURTHER RESOLVED, that Hamilton County and the City of Chattanooga is authorized to proceed with the closing of the transaction and the collection of the consideration and after paying the state its share of the taxes, court costs and expenses of the sale, disburse the balance pro rata, based on the tax rates between the City of Chattanooga and Hamilton County.

BE IT FURTHER RESOLVED, that this Resolution take effect from and after its passage, the public welfare requiring it.

Action taken.....

Approved

Bob Long
Member of the County Council

M A Y T E R M 1 9 7 3

State of Tennessee }
Hamilton County

May 16, 1973

A RESOLUTION

TITLE AUTHORITY TO ACCEPT OFFER OF DONALD R. HOWARD AND WIFE, MARY GERTRUDE HOWARD TO PURCHASE LOT 15, HOPE STREET SUB., WARD 12, REEVES TAX #20-10-10, AS SHOWN IN PLAT BOOK 4, PAGE 8 OR 13, IN THE REGISTER'S OFFICE OF HAMILTON COUNTY, TENNESSEE IN THE AMOUNT OF \$55.06.

Be it Resolved, by the County Council of Hamilton County, Tennessee, in Session Assembled:—

WHEREAS, Lot 15, Hope Street Sub., Ward 12, Reeves Tax #20-10-10, as shown in Plat Book 4, Page 8 or 13, in the Register's Office of Hamilton County, Tennessee was purchased by Hamilton County and the City of Chattanooga on account of unpaid taxes; and

WHEREAS, said property has been appraised at a value of \$50.00; and

WHEREAS, The Mayor and Commissioners of the City of Chattanooga have approved an offer of \$55.06 from Donald R. Howard and wife, Mary Gertrude Howard.

NOW, THEREFORE, BE IT RESOLVED, that the said offer of \$55.06 be approved and the County Judge be authorized to join in a quitclaim deed of conveyance in accordance with the terms of said offer, subject to the redemption laws of the State of Tennessee.

BE IT FURTHER RESOLVED, that Hamilton County and the City of Chattanooga is authorized to proceed with the closing of the transaction and the collection of the consideration and after paying the state its share of the taxes, court costs and expenses of the sale, disburse the balance pro rata, based on the tax rates between the City of Chattanooga and Hamilton County.

BE IT FURTHER RESOLVED, that this Resolution take effect from and after its passage, the public welfare requiring it.

Bob L...
Member of the County Council

Action taken *Approved*

State of Tennessee }
Hamilton County

May 16, 1973

A RESOLUTION

TITLE AUTHORITY TO ACCEPT OFFER OF GARY L. JUDKINS AND KINETH JUDKINS TO PURCHASE LOT 12, WARD 12, HOPE STREET SUB. AMENDED PLAT, REEVES TAX #20-10-13, AS SHOWN IN PLAT BOOK 4, PAGE 8, 13, IN THE REGISTER'S OFFICE OF HAMILTON COUNTY, TENNESSEE IN THE AMOUNT OF \$61.55.

Be it Resolved, by the County Council of Hamilton County, Tennessee, in Session Assembled:—

WHEREAS, Lot 12, Ward 12, Hope Street Sub. Amended Plat, Reeves Tax #20-10-13, as shown in Plat Book 4, Page 8, 13, in the Register's Office of Hamilton County, Tennessee was purchased by Hamilton County and the City of Chattanooga on account of unpaid taxes; and

WHEREAS, said property has been appraised at a value of \$50.00; and

WHEREAS, the Mayor and Commissioners of the City of Chattanooga have approved an offer of \$61.55 from Gary L. Judkins and Kineth Judkins.

NOW, THEREFORE, BE IT RESOLVED, that the said offer of \$61.55 be approved and the County Judge be authorized to join in a quitclaim deed of conveyance in accordance with the terms of said offer, subject to the redemption laws of the State of Tennessee.

BE IT FURTHER RESOLVED, that Hamilton County and the City of Chattanooga is authorized to proceed with the closing of the transaction and the collection of the consideration and after paying the state its share of the taxes, court costs and expenses of the sale, disburse the balance pro rata, based on the tax rates between the City of Chattanooga and Hamilton County.

BE IT FURTHER RESOLVED, that this Resolution take effect from and after its passage, the public welfare requiring it.

Bob Long
Member of the County Council

State of Tennessee }
Hamilton County

May 16, 1973

A RESOLUTION

TITLE AUTHORITY TO ACCEPT OFFER OF HARVEY STEELE AND WIFE, ANNA RUTH STEELE TO PURCHASE LOT 1, BLOCK 5, WARD 11, PRICES NEW SUB OF PART OF HUDDLE FARM, REEVES TAX #119-16-16, AS SHOWN IN PLAT BOOK 2, PAGE 28, IN THE REGISTER'S OFFICE OF HAMILTON COUNTY, TENNESSEE IN THE AMOUNT OF \$200.00.

Be it Resolved, by the County Council of Hamilton County, Tennessee, in Session Assembled:—

WHEREAS, Lot 1, Block 5, Ward 11, Prices New Sub of Part of Huddle Farm , Reeves Tax #119-16-16, as shown in Plat Book 2, Page 28, in the Register's Office of Hamilton County, Tennessee, was purchased by Hamilton County and the City of Chattanooga on account of unpaid taxes; and

WHEREAS, said property has been appraised at a value of \$200.00; and

WHEREAS, The Mayor and Commissioners of the City of Chattanooga have approved an offer of \$200.00 from Harvey Steele and wife, Anna Ruth Steele.

NOW, THEREFORE, BE IT RESOLVED, that the said offer of \$200.00 be approved and the County Judge be authorized to join in a quitclaim deed of conveyance in accordance with the terms of said offer, subject to the redemption laws of the State of Tennessee.

BE IT FURTHER RESOLVED, that Hamilton County and the City of Chattanooga is authorized to proceed with the closing of the transaction and the collection of the consideration and after paying the state its share of the taxes, court costs and expenses of the sale, disburse the balance pro rata, based on the tax rates between the City of Chattanooga and Hamilton County.

BE IT FURTHER RESOLVED, that this Resolution take effect from and after its passage, the public welfare requiring it.

Action taken by _____ *Approved* _____
Member of the County Council

M A Y T E R M 1 9 7 3

ON MOTION of Councilman Long, seconded by Councilman Mayfield, the foregoing thirty-two (32) Resolutions were unanimously Adopted on a Roll Call vote, with the following members of the County Council being present and voting "Aye": Councilman Long, Councilman Mayfield, Councilman Newell, Councilman Wilson and Judge Frost. Total present-5. Absent-0.

Judge Fröst announced that six (6) contracts for the construction of a new County Jail and Courts Building will be let in mid-June. He said that the County will begin advertising for bids next Tuesday, May 22, 1973, and open them in Council chambers at 1:30 P. M. on June 19, 1973.

ON MOTION of Councilman Long, seconded by Councilman Wilson, that John William (Bill) Fisher, III, be hired as Federal and Special Projects Supervisor for the County at a salary of \$12,000.00 per year, which will come entirely from Federal funds. The foregoing Motion was unanimously Adopted on a Roll Call vote, with the following members of the County Council being present and voting "Aye": Councilman Long, Councilman Mayfield, Councilman Newell, Councilman Wilson and Judge Frost. Total present-5. Absent-0.

ON MOTION of Councilman Wilson, seconded by Judge Frost, the Meeting was adjourned.



C H A I R M A N

J U N E T E R M 1 9 7 3

STATE OF TENNESSEE)

WEDNESDAY, JUNE 6, 1973

COUNTY OF HAMILTON)

BE IT REMEMBERED, That on this the 6th day of June, 1973, a Regular Meeting of the County Council was begun and held at the Court House in the City of Chattanooga, when the following proceedings were had, to-wit:-

Present and presiding, the Honorable Chester L. Frost, Chairman.

The County Court Clerk called the Roll of the County Council and the following, constituting a Quorum, answered to their names: Councilman Long, Councilman Mayfield, Councilman Newell, Councilman Wilson and Judge Frost. Total present-5. Absent-0.

The Invocation was given by Reverend Charles J. Hurlock, Pastor of the St. Luke's United Methodist Church, who was County Chaplain for the day.

ON MOTION of Councilman Mayfield, seconded by Councilman Wilson, to dispense with the reading of the Minutes of the previous meeting, treat same as read, approved, made a matter of record and filed. The foregoing Motion was unanimously Adopted by Acclamation. Total present-5. Absent-0.

ON MOTION of Councilman Newell, seconded by Councilman Wilson, to refer to the Highway Department and the County Engineer for study, a situation relating to a dangerous portion of Delashmitt Road (Petition signed by 554 residents of that area presented to the Council by Mr. P. T. Martin, spokesman for the group) and authorizing them to contact Red Bank to see if the County might work in conjunction with them to remedy the situation. The foregoing Motion was unanimously Adopted by Acclamation. Total present-5. Absent-0.

June 6, 1973

A RESOLUTION

TITLE REZONING FROM AGRICULTURAL/RURAL RESIDENTIAL DISTRICT TO LOCAL BUSINESS DISTRICT A TRACT OF LAND LOCATED AT 1067 GRAYSVILLE ROAD, BEING ON THE WEST SIDE OF GRAYSVILLE ROAD, SOUTH OF E. BRAINERD ROAD. THIS TRACT BEGINS 500' SOUTH OF E. BRAINERD ROAD, FRONTS 300' ON THE WEST LINE OF GRAYSVILLE ROAD AND EXTENDS WEST 170', THENCE NORTH 175', THENCE WEST 189', THENCE NE 68.5', THENCE NE 315' TO GRAYSVILLE ROAD, THE POINT OF BEGINNING.

Be it Resolved, by the County Council of Hamilton County, Tennessee, in Session Assembled:—

WHEREAS, the East Brainerd Church of Christ petitioned The Chattanooga-Hamilton County Regional Planning Commission to rezone a tract of land located at 1067 Graysville Road; and said Planning Commission after hearing recommended that said petition be denied; and

WHEREAS, the East Brainerd Church of Christ requested that the County Council consider said petition and notice has been published in a newspaper in general circulation in Hamilton County that the County Council would hold a public hearing on June 6, 1973, concerning the passage of this Resolution as required by law, and such hearing having been held.

NOW, THEREFORE, BE IT RESOLVED, BY THE COUNTY COUNCIL OF HAMILTON COUNTY, TENNESSEE, IN SESSION ASSEMBLED: That the Zoning Resolution of Hamilton County be amended to rezone from Agricultural/Rural Residential District to Local Business District a tract of land located at 1067 Graysville Road, being on the West side of Graysville Road, South of E. Brainerd Road. This tract begins 500' South of E. Brainerd Road, fronts 300' on the West line of Graysville Road and extends West 170', thence North 175', thence West 189', thence NE 68.5', thence NE 315' to Graysville Road, the point of beginning.

BE IT FURTHER RESOLVED, that this Resolution take effect from and after its passage, the public welfare requiring it.

Frank Newell
Member of the County Council

J U N E T E R M 1 9 7 3

ON MOTION of Councilman Newell, seconded by Councilman Long,
the foregoing Resolution was unanimously Adopted by Acclamation.
Total present-5. Absent-0.

State of Tennessee }
Hamilton County

June 6, 1973

A RESOLUTION

TITLE REZONING FROM AGRICULTURAL DISTRICT TO GENERAL BUSINESS DISTRICT A TRACT OF LAND LOCATED AT THE NW INTERSECTION OF HIGHWAY 153 AND GADD ROAD. THIS TRACT FRONTS SOME 400' ON THE NORTH LINE OF GADD ROAD, FRONTS SOME 360' ON THE WEST LINE OF HIGHWAY 153 AND EXTENDS NW 283', THENCE SW 569' TO GADD ROAD, THE POINT OF BEGINNING, BEING A PART OF THE LOUIS YOUNG TRACT.

Be it Resolved, by the County Council of Hamilton County, Tennessee, in Session Assembled:—

WHEREAS, Robert L. Cofer petitioned The Chattanooga-Hamilton County Regional Planning Commission to rezone a tract of land located at the NW intersection of Highway 153 and Gadd Road, and said Planning Commission after hearing recommended that said petition be approved; and

WHEREAS, Robert L. Cofer requested that the County Council consider said petition and notice has been published in a newspaper in general circulation in Hamilton County that the County Council would hold a public hearing on June 6, 1973, concerning the passage of this Resolution as required by law, and such hearing having been held.

NOW, THEREFORE, BE IT RESOLVED, BY THE COUNTY COUNCIL OF HAMILTON COUNTY, TENNESSEE, IN SESSION ASSEMBLED: That the Zoning Resolution of Hamilton County be amended to rezone from Agricultural District to General Business District a tract of land located at the NW intersection of Highway 153 and Gadd Road. This tract fronts some 400' on the North line of Gadd Road, fronts some 360' on the West line of Highway 153 and extends NW 283', thence SW 569' to Gadd Road, the point of beginning, being a part of the Louis Young Tract.

BE IT FURTHER RESOLVED, that this Resolution take effect from and after its passage, the public welfare requiring it.

Approved

Mike Wilson

J U N E T E R M 1 9 7 3

ON MOTION of Councilman Wilson, seconded by Councilman Mayfield, the foregoing Resolution was unanimously Adopted by Acclamation. Total present-5. Absent-0.

State of Tennessee }
Hamilton County

June 6, 1973

A RESOLUTION

TITLE - REZONING FROM AGRICULTURAL TO R-1 RESIDENTIAL DISTRICT A TRACT OF LAND LOCATED AT 9212 FULLER ROAD, BEING SOUTH OF THE SOUTH LINE OF FULLER RD THIS TRACT BEGINS SOME 45' SW OF FULLER ROAD, FRONTS 374.2' ON A PRIVATE ROAD AND EXTENDS NW, BEING 594' SOUTH OF AND PARALLEL WITH THE NORTH LINE OF THE SW QUARTER OF SECTION 17, TOWNSHIP 1, SOUTH, RANGE 2, WEST OF THE BASIS LINE OCOEE DISTRICT, FOR 1009', THENCE NE, 350', THENCE SE 908', THENCE SW 15', THENCE SE 300' TO THE WEST LINE OF THE PRIVATE ROAD, THE POINT OF BEGINNING, BEING THE SOUTHERN PART OF THE E. O. MASSEY TRACT.

Be it Resolved, by the County Council of Hamilton County, Tennessee, in Session Assembled:—

WHEREAS, Clifford B. Harbour, Jr. petitioned The Chattanooga-Hamilton County Regional Planning Commission to rezone a tract of land located at 9212 Fuller Road, and said Planning Commission after hearing recommended that said petition be approved; and

WHEREAS, Clifford B. Harbour, Jr. requested that the County Council consider said petition and notice has been published in a newspaper in general circulation in Hamilton County that the County Council would hold a public hearing on June 6, 1973, concerning the passage of this Resolution as required by law, and such hearing having been held.

NOW, THEREFORE, BE IT RESOLVED, BY THE COUNTY COUNCIL OF HAMILTON COUNTY, TENNESSEE, IN SESSION ASSEMBLED: That the Zoning Resolution of Hamilton County be amended to rezone from Agricultural to R-1 Residential District a tract of land located at 9212 Fuller Road, being South of the South line of Fuller Road. This tract begins some 45' SW of Fuller Road, fronts 374.2' on a private road and extends NW, being 594' South of and parallel with the North line of the SW quarter of Section 17, Township 1, South, Range 2, West of the basis line, Ocoee District, for 1009', thence NE, 350', thence SE 908', thence SW 15', thence SE 300' to the West line of the private road, the point of beginning, being the Southern part of the E. O. Massey tract.

BE IT FURTHER RESOLVED, that this Resolution take effect from and after its passage, the public welfare requiring it.

Mike Wilson
Member of the County Council

Action taken *Approved*

J U N E T E R M 1 9 7 3

ON MOTION of Councilman Wilson, seconded by Councilman Long,
the foregoing Resolution was unanimously Adopted by Acclamation.
Total present-5. Absent-0.

State of Tennessee }
Hamilton County

June 6, 1973

A RESOLUTION

TITLE - REZONING FROM AGRICULTURAL DISTRICT TO R-1 RESIDENTIAL DISTRICT A TRACT OF LAND LOCATED ON THE SOUTH LINE OF PINE RIDGE ROAD, 405' WEST OF OOLTEWAH-RINGGOLD ROAD. THIS TRACT BEGINS 405' WEST OF THE WEST LINE OF OOLTEWAH-RINGGOLD ROAD, FRONTS 840' ON THE SOUTH LINE OF PINE RIDGE ROAD, ALSO CALLED BOWERS ROAD, AND EXTENDS SW, BETWEEN PARALLEL LINES, FOR 150', BEING A PART OF THE SW QUARTER OF SECTION 33, TOWNSHIP 4, RANGE 2, WEST OF THE BASIS LINE, OCOEE DISTRICT AND BEING PART OF TRACT 9, OF THE CLEO O. TAPP FARM AS SHOWN BY SURVEY BY IRA D. MCKENZIE.

Be it Resolved, by the County Council of Hamilton County, Tennessee, in Session Assembled:—

WHEREAS, Jerry Hagan and Cleo Tapp petitioned The Chattanooga-Hamilton County Regional Planning Commission to rezone a tract of land located on the South line of Pine Ridge Road, and said Planning Commission after hearing recommended that said petition be approved; and

WHEREAS, Jerry Hagan and Cleo Tapp requested that the County Council consider said petition and notice has been published in a newspaper in general circulation in Hamilton County that the County Council would hold a public hearing on June 6, 1973, concerning the passage of this Resolution as required by law, and such hearing having been held.

NOW, THEREFORE, BE IT RESOLVED, BY THE COUNTY COUNCIL OF HAMILTON COUNTY, TENNESSEE, IN SESSION ASSEMBLED: That the Zoning Resolution of Hamilton County be amended to rezone from Agricultural District to R-1 Residential District a tract of land located on the South line of Pine Ridge Road, 405' West of Ooltewah-Ringgold Road. This tract begins 405' West of the West line of Ooltewah-Ringgold Road, fronts 840' on the South line of Pine Ridge Road, also called Bowers Road, and extends SW, between parallel lines, for 150', being a part of the SW quarter of Section 33, Township 4, Range 2, West of the basis line, Ocoee District and being part of Tract 9, of the Cleo O. Tapp Farm as shown by survey by Ira D. McKenzie.

BE IT FURTHER RESOLVED, that this Resolution take effect from and after its passage, the public welfare requiring it.

Bob Long
Member of the County Council

Action taken Approved

J U N E T E R M 1 9 7 3

ON MOTION of Councilman Long, seconded by Councilman Wilson,
the foregoing Resolution was unanimously Adopted by Acclamation.

Total present-5. Absent-0.

State of Tennessee }
Hamilton County

June 6, 1973

A RESOLUTION

TITLE - REZONING FROM AGRICULTURAL TO MOBILE HOME DISTRICT A TRACT OF LAND LOCATED ON THE EAST LINE OF U.S. 27, ALSO DAYTON PIKE, SOUTH OF RETRO-HUGHES ROAD. THIS TRACT BEGINS AT A POINT IN THE EAST LINE OF U.S. 27, SAID POINT BEING AT THE JUNCTION OF THE NORTH PRONG OF OPPOSSUM CREEK SOME 1200' SOUTH OF RETRO-HUGHES ROAD, AND EXTENDS SE, ALONG SAID PRONG, FOR 537', THENCE NE 514', THENCE 345' TO THE SOUTH SIDE OF SAID CREEK NEAR THE JUNCTION OF THE NORTH AND SOUTH PRONGS OF SAID CREEK, THENCE WITH SAID CREEK TO THE MOUTH OF BARNES BRANCH OR THE MIDDLE PRONG OF OPPOSSUM CREEK, THENCE SE AND SW, WITH BARNES BRANCH, FOR 940' TO THE WEST LINE OF U.S. 27, THENCE N. ALONG THE E. LINE OF U.S. 27, FOR 407' TO THE POINT OF BEGINNING.

Be it Resolved, by the County Council of Hamilton County, Tennessee, in Session Assembled:—

WHEREAS, Imogene Wright and Others petitioned The Chattanooga-Hamilton County Regional Planning Commission to rezone a tract of land located on the East line of U. S. 27, also Dayton Pike, South of Retro-Hughes Road, and said Planning Commission after hearing recommended that said petition be denied; and

WHEREAS, Imogene Wright and Others requested that the County Council consider said petition and notice has been published in a newspaper in general circulation in Hamilton County that the County Council would hold a public hearing on June 6, 1973, concerning the passage of this Resolution as required by law, and such hearing having been held.

NOW, THEREFORE, BE IT RESOLVED, BY THE COUNTY COUNCIL OF HAMILTON COUNTY, TENNESSEE, IN SESSION ASSEMBLED: That the Zoning Resolution of Hamilton County be amended to rezone from Agricultural District to Mobile Home District a tract of land located on the East line of U. S. 27, also Dayton Pike, south of Retro-Hughes Road. This tract begins at a point in the East line of U. S. 27, said point being at the junction of the North prong of Oppossum Creek some 1200' South of Retro-Hughes Road, and extends SE, along said prong, for 537', thence NE 514', thence 345' to the South side of said creek near the junction of the North and South prongs of said creek, thence with said creek to the mouth of Barnes Branch or the middle prong of Oppossum Creek, thence SE and SW, with Barnes Branch, for 940' to the West line of U. S. 27, thence North along the East line of U. S. 27, for 407' to the point of beginning.

BE IT FURTHER RESOLVED, that this Resolution take effect from and after its passage, the public welfare requiring it.

Chester L. Frost
Member of the County Council

Action taken Denial

ON MOTION of Judge Frost, seconded by Councilman Wilson, the foregoing Resolution was unanimously DENIED by Acclamation. Total present-5. Absent-0.

State of Tennessee
Hamilton County

J U N E T E R M 1 9 7 3 June 6, 1973

A RESOLUTION

TITLE - REZONING FROM RURAL RESIDENTIAL DISTRICT TO AGRICULTURAL DISTRICT
A TRACT OF LAND LOCATED IN THE 7600 BLOCK OF U. S. 27, ALSO CALLED DAYTON
PIKE, BEING AT THE SW INTERSECTION OF U.S. 27, AND JACKSON ROAD. THIS
TRACT BEGINS AT THE JUNCTION OF U.S. 27 AND JACKSON ROAD, FRONTS 770' ON
THE WEST LINE OF U. S. 27, AND EXTENDS WEST TO A POINT 340' WEST OF US 27,
THENCE NE, BEING 340' WEST OF AND PARALLEL WITH THE CENTERLINE OF U. S. 27,
FOR SOME 750', THENCE SE, FOR 150' TO THE CENTERLINE OF OLD DAYTON PIKE,
THENCE NE, ALONG THE CENTERLINE OF OLD DAYTON PIKE, FOR 320', TO THE SOUTH
LINE OF JACKSON ROAD, FRONTS 50' ON THE SOUTH LINE OF JACKSON ROAD.

Be it Resolved, by the County Council of Hamilton County, Tennessee, in Session Assembled:—

WHEREAS, Mr. J. W. Thomas petitioned The Chattanooga-Hamilton County Regional Planning Commission to rezone a tract of land located in the 7600 Block of U. S. 27, also called Dayton Pike, being at the SW intersection of U. S. 27 and Jackson Road, and said Planning Commission after hearing recommended that said petition be approved; and

WHEREAS, Mr. J. W. Thomas requested that the County Council consider said petition and notice has been published in a newspaper in general circulation in Hamilton County that the County Council would hold a public hearing on June 6, 1973, concerning the passage of this Resolution as required by law, and such hearing having been held.

NOW, THEREFORE, BE IT RESOLVED, BY THE COUNTY COUNCIL OF HAMILTON COUNTY, TENNESSEE, IN SESSION ASSEMBLED: That the Zoning Resolution of Hamilton County be amended to rezone from Rural Residential District to Agricultural District a tract of land located in the 7600 Block of U. S. 27, also called Dayton Pike, being at the SW intersection of U. S. 27, and Jackson Road. This tract begins at the junction of U. S. 27, and Jackson Road, fronts 770' on the West line of U. S. 27, and extends West to a point 340' West of U. S. 27, thence NE, being 340' West of U. S. 27, thence NE, being 340' West of and parallel with the centerline of U. S. 27, for some 750', thence SE, for 150' to the centerline of Old Dayton Pike, thence NE, along the centerline of Old Dayton Pike, for 320', to the South line of Jackson Road, fronts 50' on the South line of Jackson Road.


Juke Wilson
Member of the County Council

BE IT FURTHER RESOLVED, that this Resolution take effect from and after its passage, the public welfare requiring it.

Approved

ON MOTION of Councilman Wilson, seconded by Councilman Mayfield, the foregoing Resolution was unanimously Adopted by Acclamation. Total present-5. Absent-0.

State of Tennessee



Department of State

To all to whom these Presents shall come, Greeting:

I Joe O. Carr, Secretary of State of the State of Tennessee, do hereby certify that the annexed is a true copy of

CHAPTER NO. 155

HOUSE BILL NO. 951

PRIVATE ACTS OF 1973

the original of which is now on file and a matter of record in this office.


In Testimony Whereof, I have hereunto subscribed my Official Signature and by order of the Governor affixed the Great Seal of the State of Tennessee at the Department in the City of Nashville

this 17th day of May

A.D. 19 73

Joe O. Carr

Secretary of State



PRIVATE CHAPTER NO. 155

HOUSE BILL NO. 951

By Davis, Ramsey, Carter, W. L., Carter, W. C.,
Copeland, Starnes

Substituted for: Senate Bill No. 1015

By Albright

AN ACT to authorize the County Council of Hamilton County to provide funds for the Allied Arts Fund of Greater Chattanooga, Inc.

BE IT ENACTED BY THE GENERAL ASSEMBLY OF THE STATE OF TENNESSEE:

SECTION 1. The County Council of Hamilton County is authorized to appropriate funds to the Allied Arts Fund of Greater Chattanooga, Inc., a charitable organization whose principal purpose is to raise and distribute funds for the support of its member cultural organizations in the greater Chattanooga area.

SECTION 2. This Act shall have no effect unless it is approved by a two-thirds (2/3) vote of the County Council of Hamilton County. Its approval or non-approval shall be proclaimed by the presiding officer of the County Council of Hamilton County and certified by him to the Secretary of State.

SECTION 3. For the purpose of approving or rejecting the provisions of this Act, as provided in Section 2, it shall be effective on becoming a law, the public welfare requiring it. For all other purposes it shall become effective upon being approved as provided in Section 2.

PASSED: May 4, 1973

W. R. Murphree
SPEAKER OF THE HOUSE OF REPRESENTATIVES

John M. ...
SPEAKER OF THE SENATE

APPROVED *May 14, 1973*

Jefferson ...
GOVERNOR

State of Tennessee }
Hamilton County

June 6, 1973

A RESOLUTION

TITLE

RATIFYING AND APPROVING HOUSE BILL NO. 951, CHAPTER NO. 155, PRIVATE ACTS OF 1973

Be it Resolved, by the County Council of Hamilton County, Tennessee, in Session Assembled:—

House Bill No. 951, Chapter No. 155, Private Acts of 1973 of the State of Tennessee, is hereby ratified and approved in accordance with the Tennessee Constitution as amended, and with the Statutes, and the County Judge is directed to certify the action hereon to the Secretary of State.

BE IT FURTHER RESOLVED, That this Resolution take effect from and after its passage, the public welfare requiring it.

Action taken


[Handwritten signature]

[Handwritten signature]
Member of the County Council

J U N E T E R M 1 9 7 3

ON MOTION of Councilman Wilson, seconded by Councilman Mayfield, the foregoing Resolution was unanimously Adopted on a Roll Call vote, with the following members of the County Council being present and voting "Aye": Councilman Long, Councilman Mayfield, Councilman Newell, Councilman Wilson and Judge Frost. Total present-5. Absent-0.

State of Tennessee



Department of State

To all to whom these Presents shall come, Greeting:

I Joe C. Carr, Secretary of State of the State of Tennessee, do hereby certify that the annexed is a true copy of

CHAPTER NO. 141


HOUSE BILL NO. 1342

PRIVATE ACTS OF 1973

the original of which is now on file and a matter of record in this office.

In Testimony Whereof, I have hereunto subscribed my Official Signature and by order of the Governor affixed the Great Seal of the State of Tennessee at the Department, in the City of Nashville,

this 16th day of May
A.D. 19 73



Joe C. Carr
Secretary of State

PRIVATE CHAPTER NO. 141

HOUSE BILL NO. 1342

By Davis, Ramsey, White, Carter, W. C., Carter, W. L.

Substituted for: Senate Bill No. 1225

By Albright, Oehmig

A N ACT to amend Chapter 156 of the Private Acts of 1941, being an act to reorganize the government and administration of Hamilton County, to fix the age qualifications for members of the County Council.

BE IT ENACTED BY THE GENERAL ASSEMBLY OF THE STATE OF TENNESSEE:

SECTION 1. Chapter 156 of the Private Acts of 1941 is amended by deleting from the first sentence of the Section the words and figures "thirty (30) years of age" and substituting in lieu thereof the words and figures "twenty-five (25) years of age."

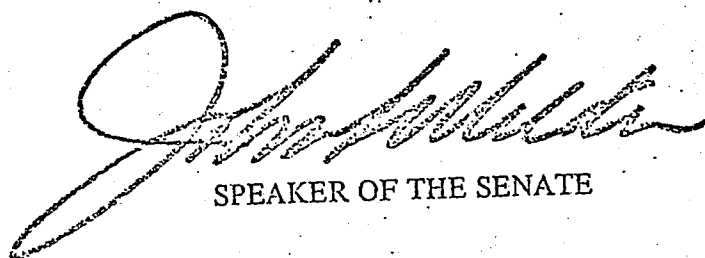
SECTION 2. This act shall have no effect unless it is approved by a two-thirds (2/3) vote of the County Council of Hamilton County. Its approval or non-approval shall be proclaimed by the presiding officer of the Council and certified by him to the Secretary of State.

SECTION 3. For the purpose of approving this act as provided in Section 2, it shall take effect on

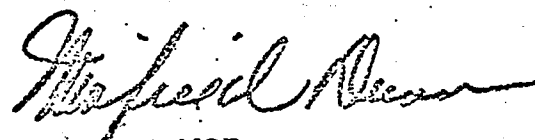
becoming a law, the public welfare requiring it, but for all other purposes, it shall be effective upon being approved as provided in Section 2.

PASSED: May 4, 1973


SPEAKER OF THE HOUSE OF REPRESENTATIVES


SPEAKER OF THE SENATE

APPROVED: *May 14, 1973*


GOVERNOR

12

State of Tennessee }
Hamilton County

June 6, 1973

A RESOLUTION

TITLE

RATIFYING AND APPROVING HOUSE BILL NO. 1342, CHAPTER NO. 141, PRIVATE ACTS OF 1973

Be it Resolved, by the County Council of Hamilton County, Tennessee, in Session Assembled:—

House Bill No. 1342, Chapter No. 141, Private Acts of 1973 of the State of Tennessee, is hereby ratified and approved in accordance with the Tennessee Constitution as amended, and with the Statutes, and the County Judge is directed to certify the action hereon to the Secretary of State.


BE IT FURTHER RESOLVED, That this Resolution take effect from and after its passage, the public welfare requiring it.

Ruke Wilson
Member of the County Council

Action taken *[Signature]*

ON MOTION of Councilman Wilson, seconded by Councilman Mayfield, the foregoing Resolution was unanimously Adopted on a Roll Call vote, with the following members of the County Council being present and voting "Aye": Councilman Long, Councilman Mayfield, Councilman Newell, Councilman Wilson and Judge Frost. Total present-5. Absent-0.

State of Tennessee



Department of State

To all to whom these Presents shall come, Greeting:

I Joe C. Carr, Secretary of State of the State of Tennessee, do hereby certify that the annexed is a true copy of

CHAPTER NO. 140

HOUSE BILL NO. 1340

PRIVATE ACTS OF 1973

the original of which is now on file and a matter of record in this office.

In Testimony Whereof, I have hereunto subscribed my Official Signature and by order of the Governor, affixed the Great Seal of the State of Tennessee at the Department, in the City of Nashville,

this 16th day of May
A.D. 19 73



Joe C. Carr
Secretary of State

PRIVATE CHAPTER NO. 1340

HOUSE BILL NO. 1340

By Carter, W.C., White, Davis, Ramsey, Starnes

Substituted for: Senate Bill No. 1223

By Oehmig, Albright

AN ACT to amend Chapter 489 of the Private Acts of 1945, as amended by Chapter 287 of the Private Acts of 1957, as amended by Chapter 287 of the Private Acts of 1963, as amended by Chapter 289 of the Private Acts of 1963, and all acts amendatory thereto relating to the compensation for the juvenile court judge of Hamilton County.

BE IT ENACTED BY THE GENERAL ASSEMBLY OF THE STATE OF TENNESSEE:

SECTION 1. Section 5 of Chapter 489 of the Private Acts of 1945, as amended by Chapter 287 of the Private Acts of 1957, as amended by Chapter 287 of the Private Acts of 1963, as amended by Chapter 289 of the Private Acts of 1963, and all acts amendatory thereto, in conflict with Section 1 of this act is amended by adding the following:

Beginning September 1, 1974 the compensation of the Judge of the Juvenile Court of Hamilton County shall be the base salary fixed in this law adjusted to reflect the percentage of change in the per capita personal income of the state of Tennessee, as defined and published by the United States department of commerce, between that of the calendar year 1973 and the calendar year next preceding September 1 of the year for which the salaries are to be paid. The adjustments shall occur on September 1, 1974 and on September 1 every year thereafter for the ensuing year commencing September 1. The base salary per year shall be eighteen thousand five hundred (\$18,500.00) dollars.

SECTION 2. This act shall become effective upon the swearing in of the newly-elected or reelected Judge of the Juvenile Court of Hamilton County, following the termination of the present regular eight-year term, in the year 1974.

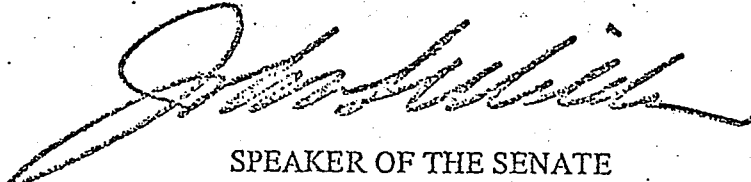
SECTION 3. This act shall have no effect unless the same shall have been approved by two-thirds (2/3) vote of the County Council of Hamilton County on or before the next regular meeting of such County Council

occurring more than thirty (30) days after its passage. Its approval or non-approval shall be proclaimed by the presiding officer of the body having jurisdiction to approve or the reverse, and shall be certified by him to the Secretary of State.

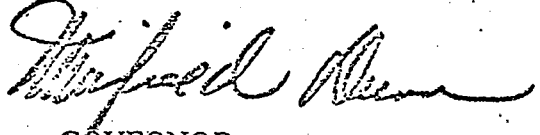
SECTION 4. This act shall take effect for the purposes set out in Section 3 above validating the same by the County Council, from and after its passage, and for all other purposes at the time established in Section 2 above, the public welfare requiring it.

PASSED: May 4, 1973


SPEAKER OF THE HOUSE OF REPRESENTATIVES


SPEAKER OF THE SENATE

APPROVED:  May 14, 1973


GOVERNOR

13

State of Tennessee }
Hamilton County

June 6, 1973

A RESOLUTION

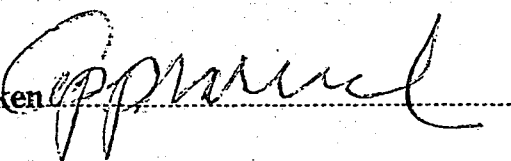
TITLE

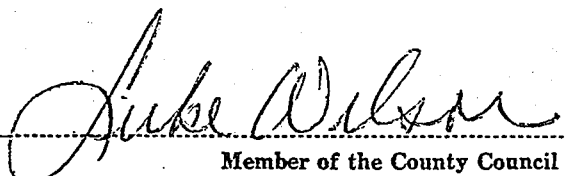
RATIFYING AND APPROVING HOUSE BILL NO. 1340, CHAPTER NO. 140, PRIVATE ACTS OF 1973

Be it Resolved, by the County Council of Hamilton County, Tennessee, in Session Assembled:—

House Bill No. 1340, Chapter No. 140, Private Acts of 1973 of the State of Tennessee, is hereby ratified and approved in accordance with the Tennessee Constitution as amended, and with the Statutes, and the County Judge is directed to certify the action hereon to the Secretary of State.

BE IT FURTHER RESOLVED, That this Resolution take effect from and after its passage, the public welfare requiring it.

Action taken 


Member of the County Council

ON MOTION of Councilman Wilson, seconded by Councilman Mayfield, the foregoing Resolution was unanimously Adopted on a Roll Call vote, with the following members of the County Council being present and voting "Aye": Councilman Long, Councilman Mayfield, Councilman Newell, Councilman Wilson and Judge Frost. Total present-5. Absent-0.

14

State of Tennessee
Hamilton County

J U N E T E R M 1 9 7 3

June 6, 1973

A RESOLUTION

TITLE

ADOPTION OF PLANNED USE REPORT--ENTITLEMENT PERIOD 3--
(JANUARY 1-JUNE 30, 1973) FOR ESTIMATED TOTAL OF \$891,898.00
OF GENERAL REVENUE SHARING

Be it Resolved, by the County Council of Hamilton County, Tennessee, in Session Assembled:—

WHEREAS, the Department of the Treasury, Office of Revenue Sharing, requires the County Council to submit subject report by June 20, 1973; and

WHEREAS, in keeping with this directive there is attached hereto and made a part of this resolution a copy of the Planned Use of the estimated total of \$891,898.00. It being noted that the entire sum is being allotted to capital expenditures at the Hamilton County Nursing Home. Twenty (20%) per cent of said total to be for equipment and the other eighty (80%) per cent to be used in construction of an addition at this facility.

NOW, THEREFORE, BE IT RESOLVED BY THE COUNTY COUNCIL OF HAMILTON COUNTY, that the Planned Use Report--Entitlement Period 3--(January 1-June 30, 1973) be adopted and published in the newspapers of Hamilton County and that the County Judge be authorized to submit same to be Office of Revenue Sharing.

BE IT FURTHER RESOLVED that this Resolution take effect from and after its passage, the public welfare requiring it.

Arthur L. Frost

Member of the County Council

Action taken *Approved*

ON MOTION of Judge Frost, seconded by Councilman Mayfield, the foregoing Resolution was unanimously Adopted on a Roll Call vote, with the following members of the County Council being present and voting "Aye": Councilman Long, Councilman Mayfield, Councilman Newell, Councilman Wilson and Judge Frost. Total present-5. Absent-0.

* * * * *

RETAIN THIS WORK SHEET

DEPARTMENT OF THE TREASURY
OFFICE OF REVENUE SHARING
1900 PENNSYLVANIA AVE. N.W.
WASHINGTON, D.C. 20226

THE GOVERNMENT OF
HAMILTON COUNTY

PLANS TO EXPEND ITS REVENUE SHARING ALLOCATION
FOR THE ENTITLEMENT PERIOD BEGINNING

JAN 1, 1973 AND ENDING JUN 30, 1973

IN THE FOLLOWING MANNER BASED UPON AN

ESTIMATED TOTAL OF \$ 891,898

ACCOUNT NO

43 1 033 033

HAMILTON COUNTY
COUNTY TRUSTEE
ROOM 110 COURT HOUSE
CHATTANOOGA TENNESSEE 37402

EXECUTIVE PROPOSAL Check this block if this plan is based on an executive proposal

DEBT How will the availability of revenue sharing funds affect the borrowing requirements of your jurisdiction?

AVOID DEBT INCREASE NO EFFECT

LESSEN DEBT INCREASE TOO SOON TO PREDICT EFFECT.

TAXES In which of the following manners is it expected that the availability of Revenue Sharing Funds will affect the tax levels of your jurisdiction? Check as many as apply.

WILL ENABLE REDUCING RATE OF A MAJOR TAX. WILL REDUCE AMOUNT OF RATE INCREASE OF A MAJOR TAX.

WILL PREVENT INCREASE IN RATE OF A MAJOR TAX NO EFFECT ON TAX LEVELS

WILL PREVENT ENACTING A NEW MAJOR TAX TOO SOON TO PREDICT EFFECT

OPERATING/MAINTENANCE EXPENDITURES				CAPITAL EXPENDITURES					
PRIORITY EXPENDITURE CATEGORIES (A)	PLANNED EXPENDITURES (B)	PERCENT PLANNED FOR MAINTENANCE OF EXISTING SERVICES (C)	PERCENT PLANNED FOR NEW OR EXPANDED SERVICES (D)	EXPENDITURE CATEGORIES E	PLANNED EXPENDITURES F	PERCENT PLANNED FOR:			
						EQUIPMENT G	CONSTRUCTION H	LAND ACQUISITION I	DEBT RETIREMENT J
PUBLIC SAFETY	\$	%	%	10 MULTI-PURPOSE AND GENERAL GOVT.	\$	%	%	%	9
ENVIRONMENTAL PROTECTION	\$	%	%	11 EDUCATION	\$	%	%	%	9
PUBLIC TRANSPORTATION	\$	%	%	12 HEALTH	\$	%	%	%	9
HEALTH	\$	%	%	13. TRANSPORTATION	\$	%	%	%	9
RECREATION	\$	%	%	14. SOCIAL DEVELOPMENT	\$	%	%	%	9
LIBRARIES	\$	%	%	15 HOUSING & COMMUNITY DEVELOPMENT	\$	%	%	%	9
SOCIAL SERVICES FOR AGED & POOR	\$	%	%	16 ECONOMIC DEVELOPMENT	\$	%	%	%	9
FINANCIAL ADMINISTRATION	\$	%	%	17 ENVIRONMENTAL CONSERVATION	\$	%	%	%	9
5 TOTAL PLANNED OPERATING/MAINTENANCE EXPENDITURES	\$			18 PUBLIC SAFETY	\$	%	%	%	9
I have advised a local newspaper and the news media of the contents of this report. Furthermore I have records documenting the contents of this report and they are open for public and news media scrutiny.				19 RECREATION CULTURE	\$	%	%	%	9
				20 * OTHERS (Specify)	\$ 891,898.00	20 %	80 %	%	9
				21 OTHERS (Specify)	\$	%	%	%	9
				22 OTHERS (Specify)	\$	%	%	%	9
				23 OTHERS (Specify)	\$	%	%	%	9
SIGNATURE OF CHIEF EXECUTIVE OFFICER Chester L. Frost, County Judge				24 OTHERS (Specify)	\$	%	%	%	9
				25 TOTAL PLANNED CAPITAL EXPENDITURES	\$				

* Add number of beds at County Nursing Home

State of Tennessee
Hamilton County

June 6, 1973

A RESOLUTION

TITLE

611-

AUTHORIZING THE PURCHASE OF THE PROPERTY AT/613 WALNUT STREET FROM JOHN H. BARRETT AND MARY BARRETT WALTON FOR THE SUM OF \$65,000.00

Be it Resolved, by the County Council of Hamilton County, Tennessee, in Session Assembled:—

WHEREAS, it is necessary for Hamilton County to acquire the property at 613 Walnut Street for public use; and

WHEREAS, subject property is owned by John H. Barrett and Mary Barrett Walton, and they have agreed to sell same for \$65,000.00.

NOW, THEREFORE, BE IT RESOLVED BY THE HAMILTON COUNTY COUNCIL, that upon receipt of a deed with title guaranty the County Judge is hereby authorized to have the necessary County Warrant issued for the sum of \$65,000.00 to John H. Barrett and Mary Barrett Walton. Same to be charged to the Jail Bond Fund.

BE IT FURTHER RESOLVED, that this Resolution take effect from and after its passage, the public welfare requiring it.

Hester L Frost

Member of the County Council

Action taken

Approved

ON MOTION of Judge Frost, seconded by Councilman Wilson, the foregoing Resolution was unanimously Adopted on a Roll Call vote, with the following members of the County Council being present and voting "Aye": Councilman Long, Councilman Mayfield, Councilman Newell, Councilman Wilson and Judge Frost. Total present-5. Absent-0.

16

State of Tennessee }
Hamilton County

June 6, 1973

A RESOLUTION

TITLE TO AMEND THE COUNTY GENERAL FUND BUDGET AS FOLLOWS:
EMERGENCY EMPLOYMENT ACT PROGRAM \$125,000.00.

Be it Resolved, by the County Council of Hamilton County, Tennessee, in Session Assembled:—

WHEREAS, Federal Funds in the amount of \$125,000.00 has been or will be received in support of the Emergency Employment Act Program.

NOW, THEREFORE, BE IT RESOLVED, BY THE COUNTY COUNCIL OF HAMILTON COUNTY, TENNESSEE, IN SESSION ASSEMBLED: That the County General Fund Budget be amended by adding the following: Emergency Employment Act Program - \$125,000.00.

BE IT FURTHER RESOLVED, that this Resolution take effect from and after its passage, the public welfare requiring it.

Lester L. Root

Member of the County Council

Action taken

Approved

State of Tennessee }
Hamilton County

June 6, 1973

16

A RESOLUTION

TITLE TO AMEND THE COUNTY GENERAL FUND BUDGET BY ADDING THE FOLLOWING:

STOP GAP PROGRAM	\$ 23,305.00
LEAD CONTROL PROJECT	<u>132,610.00</u>
	\$159,915.00

Be it Resolved, by the County Council of Hamilton County, Tennessee, in Session Assembled:—

WHEREAS, Federal Funds have been or will be received in the amount of \$87,250.00 for the Stop Gap Program, and \$132,610.00 for the Lead Control Project.

NOW, THEREFORE, BE IT RESOLVED, BY THE COUNTY COUNCIL OF HAMILTON COUNTY, TENNESSEE, IN SESSION ASSEMBLED: That the County General Fund Budget be amended by adding the following:

Stop Gap Program	\$ 23,305.00
Lead Control Project	<u>132,610.00</u>
	\$159,915.00

BE IT FURTHER RESOLVED, that this Resolution take effect from and after its passage, the public welfare requiring it.

Chester L. Frost
Member of the County Council

Action taken Approved

J U N E T E R M 1 9 7 3

16

State of Tennessee }
Hamilton County

June 6, 1973

A RESOLUTION

TITLE TO AMEND THE PIKE FUND BUDGET BY ADDING \$80,000.00.

Be it Resolved, by the County Council of Hamilton County, Tennessee, in Session Assembled:—

WHEREAS, the fund balance available at the beginning of the Fiscal Year exceeded the estimate at Budget time by \$40,000.00, and the gasoline tax revenue will be over by \$40,000.00.

NOW, THEREFORE, BE IT RESOLVED, BY THE COUNTY COUNCIL OF HAMILTON COUNTY, TENNESSEE, IN SESSION ASSEMBLED: That the Pike Fund Budget be amended by adding \$80,000.00.

BE IT FURTHER RESOLVED, that this Resolution take effect from and after its passage, the public welfare requiring it.

Walter J. ...
Member of the County Council

Action taken *Approved*

State of Tennessee }
Hamilton County

June 6, 1973

A RESOLUTION

TITLE TO AMEND THE DISTRICT ROAD FUND BUDGET BY ADDING \$90,000.00.

Be it Resolved, by the County Council of Hamilton County, Tennessee, in Session Assembled:—

WHEREAS, the fund balance available at the beginning of the Fiscal Year exceeded the estimates at Budget time.

NOW, THEREFORE, BE IT RESOLVED, BY THE COUNTY COUNCIL OF HAMILTON COUNTY, TENNESSEE, IN SESSION ASSEMBLED: That the District Road Fund Budget be amended by adding \$90,000.00.

BE IT FURTHER RESOLVED, that this Resolution take effect from and after its passage, the public welfare requiring it.

Walter L. Groat
Member of the County Council

Action taken Approved

16

State of Tennessee }
Hamilton County

June 6, 1973

A RESOLUTION

TITLE AUTHORIZE TRANSFERS OF UNENCUMBERED BALANCES

Be it Resolved, by the County Council of Hamilton County, Tennessee, in Session Assembled:—

THAT, the Director of Accounts and Budgets is hereby authorized to transfer the unencumbered balance of any sub-account of a fund to any sub-account of said fund where necessary to meet expenditures effective at the close of the Fiscal Year, to be done when and as soon as the information is available.

BE IT FURTHER RESOLVED, that this Resolution take effect from and after its passage, the public welfare requiring it.

Walter J. Frost
Member of the County Council

Action taken *Approved*

ON MOTION of Judge Frost, seconded by Councilman Wilson, the foregoing five (5) Resolutions were unanimously Adopted on a Roll Call vote, with the following members of the County Council being present and voting "Aye": Councilman Long, Councilman Mayfield, Councilman Newell, Councilman Wilson and Judge Frost. Total present-5. Absent-0.

18

State of Tennessee }
Hamilton County

June 4, 1973

A RESOLUTION

TITLE Accepting bid of General Electric Supply Co. for Various sizes of Light Bulbs for Stores, Schools, in the amount of \$9,084.60.

Be it Resolved, by the County Council of Hamilton County, Tennessee, in Session Assembled:—

WHEREAS, in response to public advertisement bids were received for the purchase of Various sizes of Light Bulbs for Stores, Schools, in the amount of \$9,084.60.

WHEREAS, the bid of General Electric Supply Co. was considered the lowest and best bid received.

NOW THEREFORE BE IT RESOLVED BY THE COUNTY COUNCIL OF HAMILTON COUNTY, TENNESSEE IN SESSION ASSEMBLED: That the Purchasing Agent is hereby authorized to accept the bid of General Electric Supply Co.

Same to be paid out of County General Fund.

BE IT FURTHER RESOLVED: That this resolution take effect from and after its passage, the public welfare requiring it.

Frank Newell
Member of the County Council

Action taken *Approved*

ON MOTION of Councilman Newell, seconded by Councilman Wilson, the foregoing Resolution was unanimously Adopted on a Roll Call vote, with the following members of the County Council being present and voting "Aye": Councilman Long, Councilman Mayfield, Councilman Newell, Councilman Wilson and Judge Frost. Total present-5. Absent-0.

State of Tennessee }
Hamilton County

A RESOLUTION

TITLE TO DECLARE FULLER LANE A DISTRICT ROAD.

Be it Resolved, by the County Council of Hamilton County, Tennessee, in Session Assembled:—

THAT, Fuller Lane leading from Back Valley Road in a westerly direction 0.10 of a mile, more or less, to a dead end, be declared a district road 5th Class.

The above named road is in the 3rd Civil District in Sale Creek, has a 40' right-of-way and is an old chert road.

BE IT FURTHER RESOLVED, That this Resolution take effect from and after its passage, the public welfare requiring it.

Frank Newell
Member of the County Council

Action taken Approved

ON MOTION of Councilman Newell, seconded by Councilman Long, the foregoing Resolution was unanimously Adopted by Acclamation. Total present-5. Absent-0.

J U N E T E R M 1 9 7 3

ON MOTION of Judge Frost, seconded by Councilman Mayfield, to refer to the County Legal Department a request by Mr. Wendell Kelley of the Title Guaranty and Trust Company, relative to a possible change in regulations concerning 12 foot easement to subdivisions, etc., for study and a report to the County Council on same at the first Council meeting in July, 1973. The foregoing Motion was unanimously Adopted by Acclamation. Total present-5. Absent-0.

ON MOTION of Councilman Long, seconded by Councilman Wilson, that Mr. Joe D. Randles be appointed to the Juvenile Court Commission, to replace Mr. Bill Knowles whose term expired in May, 1973. The foregoing Motion was unanimously Adopted by Acclamation. Total present-5. Absent-0.

ON MOTION of Councilman Long, seconded by Councilman Mayfield, to authorize the County Manager to advertise for bids for the sale of various tracts of back tax property. The foregoing Motion was unanimously Adopted by Acclamation. Total present-5. Absent-0.

ON MOTION of Judge Frost, seconded by Councilman Wilson, that the June 20th County Council Meeting be postponed until June 29, 1973 at 10:00 A. M. The foregoing Motion was unanimously Adopted by Acclamation. Total present-5. Absent-0.

ON MOTION of Judge Frost, seconded by Councilman Mayfield, that the July 4th County Council Meeting be postponed until July 11, 1973, July 4th being a Legal Holiday. The foregoing Motion was unanimously Adopted by Acclamation. Total present-5. Absent-0.

ON MOTION of Councilman Wilson, seconded by Judge Frost, the Meeting was Adjourned.


C H A I R M A N

J U N E T E R M 1 9 7 3

STATE OF TENNESSEE)

FRIDAY, JUNE 29, 1973

COUNTY OF HAMILTON)

BE IT REMEMBERED, That on this the 29th day of June, 1973, a Regular Meeting of the County Council was begun and held at the Court House in the City of Chattanooga, when the following proceedings were had, to-wit:-

Present and presiding, the Honorable Chester L. Frost, Chairman.

The County Court Clerk called the Roll of the County Council and the following, constituting a Quorum, answered to their names: Councilman Long, Councilman Mayfield, Councilman Newell, Councilman Wilson and Judge Frost. Total present-5. Absent-0.

The Invocation was given by Reverend R. E. Blazier, Pastor of the East Ridge Church of God, who was County Chaplain for the day.

ON MOTION of Councilman Mayfield, seconded by Councilman Wilson, to dispense with the reading of the Minutes of the previous Meeting, treat same as read, approved, made a matter of record and filed. The foregoing Motion was unanimously Adopted by Acclamation. Total present-5. Absent-0.

J U N E T E R M 1 9 7 3
BUDGET FOR YEAR ENDING JUNE 30, 1974

June 29, 1973

ADOPTING BUDGET COVERING THE FISCAL YEAR 1973-74 AND FIXING THE TAX LEVY FOR THE YEAR 1973 FOR HAMILTON COUNTY, TENNESSEE.

BE IT RESOLVED, by the County Council of Hamilton County, Tennessee, in session assembled on June 29, 1973, that:

Pursuant to authority vested in Hamilton County Council the following Budget for the Fiscal Year ending June 30, 1974 is adopted by the Council for the Levy of Taxes sufficient to cover the Appropriation and Expenditures shown in said Budget.

In the absence of the exact official Tax Aggregate, which has not been completed, the estimated receipts from the 1973 Property Tax is based on Assessed Valuation of 96% of \$808,355,714.00

BE IT FURTHER RESOLVED, that the County Council of Hamilton County, in session assembled, hereby adopts for the Fiscal Year 1973-74 the Budget hereto attached and made a part of this Resolution. Said Resolution and Budget to be spread upon the Minutes of the Council and that there is hereby levied on each \$100.00 of Assessed Valuation of taxable property in Hamilton County for 1973 a tax levy of the following rates:

	Inside City of Chattanooga	Inside Other Municipal- ities	Outside All Municipal- ities
1973 Real & Personal Tax Levy			
General Purpose School Fund	1.65	1.65	1.65
General Debt Service Fund	.61	.61	.61
Rural Debt Service Fund		.24	.24
County General Fund	.65	.65	.65
District Road Fund	.05	.05	.05
Pike Fund			.05
Total County Property Tax	2.96	3.20	3.25

BE IT FURTHER ENACTED, that the taxes provided in Chapter 387 of the Tennessee Public Acts of 1971, and any amendments thereto, known as the "Business Tax Act", are hereby enacted, ordained and levied on the business, business activities, vocations, or occupations doing business or exercising a taxable privilege as provided by said Act, in Hamilton County, Tennessee, at the rates and in the manner prescribed by the said Act. The proceeds of the privilege taxes levied herein shall be apportioned in the following manner, viz: (1) Twenty-two percent (22%) of the total received shall be distributed to the County General Fund; and, (2) the balance of said funds shall be prorated to the various funds (including the General Fund) in the same manner as the property tax. It is not the intention of the Hamilton County Council, in adopting this particular tax to affect in any way the imposition and collection of any lawful ad valorem tax imposed on personalty or real property.

BE IT FURTHER RESOLVED, that this Resolution take effect from and after its passage, the public welfare requiring it.


Member of the County Council

J U N E T E R M 1 9 7 3

ON MOTION of Judge Frost, seconded by Councilman Mayfield, the foregoing Resolution was unanimously Adopted on a Roll Call vote, with the following members of the County Council being present and voting "Aye": Councilman Long, Councilman Mayfield, Councilman Newell, Councilman Wilson and Judge Frost. Total present-5. Absent-0.

Judge Frost also read a statement with reference to the 1973-74 Budget and Tax Rate for Hamilton County, Tennessee, signed by Judge Frost and all four members of the County Council.

* * * * *

J U N E T E R M 1 9 7 3

TENTATIVE BUDGET

COUNTY OF HAMILTON, TENNESSEE

FISCAL YEAR

1973 - 1974

J U N E T E R M 1 9 7 3

June 29, 1973

Honorable Chester L. Frost, Chairman
and
Members of the Hamilton County Council
Chattanooga, Tennessee

Re: 1973 - 1974 Budget

Dear Judge Frost and Members of the Council:

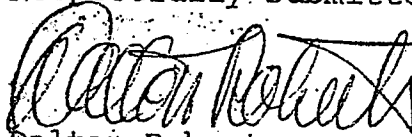
I submit herewith the proposed Budget for the Fiscal year ending June 30, 1974.

You will note the tax rate is decreased by 10¢ per \$100.00 of assessed valuation by reducing the County General Fund levy from .75¢ per \$100.00 of assessed valuation to .65¢.

The total County levy on property inside the City of Chattanooga amounts to \$2.96 per \$100.00 assessed valuation. The levy for municipalities other than the City of Chattanooga will be \$3.20, and on property outside all municipalities the levy is \$3.25 per \$100.00 assessed valuation.

This Budget is submitted for your consideration.

Respectfully submitted,



Dalton Roberts
County Manager

BUDGET FOR YEAR ENDING JUNE 30, 1974

June 29, 1973

ADOPTING BUDGET COVERING THE FISCAL YEAR 1973-74 AND FIXING THE TAX LEVY FOR THE YEAR 1973 FOR HAMILTON COUNTY, TENNESSEE.

BE IT RESOLVED, by the County Council of Hamilton County, Tennessee, in session assembled on June 29, 1973, that:

Pursuant to authority vested in Hamilton County Council the following Budget for the Fiscal Year ending June 30, 1974, is adopted by the Council for the Levy of Taxes sufficient to cover the Appropriation and Expenditures shown in said Budget.

In the absence of the exact official Tax Aggregate, which has not been completed, the estimated receipts from the 1973 Property Tax is based on Assessed Valuation of 96% of \$808,355,714.00.

BE IT FURTHER RESOLVED, that the County Council of Hamilton County, in session assembled, hereby adopts for the Fiscal Year 1973-74 the Budget hereto attached and made a part of this Resolution. Said Resolution and Budget to be spread upon the Minutes of the Council and that there is hereby levied on each \$100.00 of Assessed Valuation of taxable property in Hamilton County for 1973 a tax levy of the following rates:

	Inside City of Chattanooga	Inside Other Municipal- ities	Outside All Municipal- ities
1973 Real & Personal Tax Levy			
General Purpose School Fund	1.65	1.65	1.65
General Debt Service Fund	.61	.61	.61
Rural Debt Service Fund		.24	.24
County General Fund	.65	.65	.65
District Road Fund	.05	.05	.05
Pike Fund			.05
	2.96	3.20	3.25
Total County			

J U N E T E R M 1 9 7 3

BE IT FURTHER ENACTED, that the taxes provided in Chapter 387 of the Tennessee Public Acts of 1971, and any amendments thereto, known as the "Business Tax Act", are hereby enacted, ordained and levied on the business, business activities, vocations, or occupations doing business or exercising a taxable privilege as provided by said Act, in Hamilton County, Tennessee, at the rates and in the manner prescribed by the said Act. The proceeds of the privilege taxes levied herein shall be apportioned in the following manner, viz: (1) Twenty-two percent (22%) of the total received shall be distributed to the County General Fund; and, (2) the balance of said funds shall be prorated to the various funds (including the General Fund) in the same manner as the property tax. It is not the intention of the Hamilton County Council, in adopting this particular tax to affect in any way the imposition and collection of any lawful ad valorem tax imposed on personalty or real property.

BE IT FURTHER RESOLVED, that this Resolution take effect from and after its passage, the public welfare requiring it.

Chester L. Frost
Chester L. Frost, Chairman

SUMMARY - APPROPRIATIONS
FISCAL YEAR 1973 - 1974

FUNDS		TOTAL APPROPRIATIONS
General Purpose School Fund		
Hamilton County Schools	21,779,564.00	
City of Chattanooga Schools	<u>8,270,079.00</u>	
TOTAL - GENERAL PURPOSE SCHOOL FUND		30,049,643.00
General Debt Service Fund		7,061,245.00
Rural Debt Service Fund		975,135.00
County General Fund		11,486,853.00
Pike Fund		1,681,854.00
District Roads Fund		465,094.00
Federal Revenue Sharing Trust Fund		<u>891,898.00</u>
TOTAL APPROPRIATIONS		52,611,722.00

J U N E T E R M 1 9 7 3

ESTIMATED REVENUE AND FUND ALLOCATION
FISCAL YEAR 1973 - 1974

FUNDS	TOTAL REVENUE
General Purpose School Fund (a)	30,049,643.00
General Debt Service Fund	7,061,245.00
Rural Debt Service Fund	975,135.00
General County Fund	11,486,853.00
Pike Fund	1,681,854.00
District Road Fund	465,094.00
Federal Revenue Sharing Trust Fund	<u>891,898.00</u>
TOTAL ESTIMATED REVENUE AND FUND ALLOCATION	<u><u>52,611,722.00</u></u>

(a) Includes ADA - City of Chattanooga

AVERAGE DAILY ATTENDANCE

Hamilton County	21,779,564.00	59.33
City of Chattanooga	<u>8,270,079.00</u>	<u>40.67</u>
TOTAL	<u><u>30,049,643.00</u></u>	<u><u>100.00%</u></u>

J U N E T E R M 1 9 7 3

EXHIBIT "A"
ESTIMATED REVENUE AND FUND ALLOCATION
FISCAL YEAR 1973 - 1974

Anticipated Available Funds		3,529,567.00
CIRCUIT COURT CLERK - All Revenue & Excess Fees		50,000.00
CLERK AND MASTER - Delinquent Property Tax, Revenue and Excess Fees		356,200.00
COUNTY COURT CLERK - All Revenue and Excess Fees		618,000.00
COUNTY REGISTER - All Excess Fees		80,000.00
CRIMINAL COURT CLERK - All Revenue and Excess Fees		35,500.00
JUVENILE COURT - Fines and Costs		5,000.00
FEDERAL FUNDS		863,669.00
STATE OF TENNESSEE-School Funds, Gasoline & Alcohol Tax		11,151,741.00
LOCAL SALES TAX		10,015,000.00
PRIVATE FOUNDATION		60,000.00
CITY OF CHATTANOOGA:		
Fines and Costs	20,000.00	
Chattanooga Housing Auth.	<u>24,000.00</u>	44,000.00
ALL OTHER SOURCES:		
Building Permits	100,000.00	
Miscellaneous Sources	<u>515,100.00</u>	615,100.00
INTER & INTRA FUND TRANSFERS		<u>438,500.00</u>
TOTAL MISCELLANEOUS REVENUE		27,862,277.00
COUNTY TRUSTEE-Gross Collections & Excess Fees		<u>24,749,445.00</u>
TOTAL ESTIMATED REVENUE		<u>52,611,722.00</u>

EXHIBIT "A"
 GENERAL PURPOSE SCHOOL FUND
 ESTIMATED REVENUE
FISCAL YEAR 1973 - 1974

<u>SOURCE OF REVENUE</u>	<u>COUNTY</u>	<u>CITY OF CHATTA- NOOGA</u>	<u>TOTAL ESTIMATED REVENUE</u>
Anticipated Available Funds	250,000.00		250,000.00
CLERK AND MASTER-Delinquent Taxes	115,694.00	79,306.00	195,000.00
COUNTY COURT CLERK - Business Activities Tax	88,995.00	61,005.00	150,000.00
STATE OF TENN. Various Allotments	9,345,446.00		9,345,446.00
FEDERAL FUNDS	65,000.00		65,000.00
LOCAL SALES TAX	4,162,000.00	2,853,000.00	7,015,000.00
MISCELLANEOUS SOURCES	<u>54,600.00</u>		<u>54,600.00</u>
TOTAL MISCELLANEOUS REVENUE	14,081,735.00	2,993,311.00	17,075,046.00
COUNTY TRUSTEE			
Current Taxes	7,647,398.00	5,242,199.00	12,889,597.00
Prior Year Taxes	<u>50,431.00</u>	<u>34,569.00</u>	<u>85,000.00</u>
Trustee's Gross Collections	<u>7,697,829.00</u>	<u>5,276,768.00</u>	<u>12,974,597.00</u>
TOTAL ESTIMATED REVENUE			
General Purpose School Fund	<u>21,779,564.00</u>	<u>8,270,079.00</u>	<u>30,049,643.00</u>
TOTAL APPROPRIATION	<u>21,779,564.00</u>	<u>8,270,079.00</u>	<u>30,049,643.00</u>
AVERAGE DAILY ATTENDANCE	59.33	40.67	100.00%

-344-
J U N E T E R M 1 9 7 3

EXHIBIT "A"
 GENERAL DEBT SERVICE FUND
 ESTIMATED REVENUE
FISCAL YEAR 1973 - 1974

SOURCE OF REVENUE	TOTAL ESTIMATED REVENUE
Anticipated Available Funds	2,000,000.00
CLERK AND MASTER - Delinquent Taxes	56,000.00
COUNTY COURT CLERK - Business Activities Tax	60,000.00
INTEREST ON INVESTMENTS	<u>150,000.00</u>
TOTAL MISCELLANEOUS REVENUE	2,266,000.00
COUNTY TRUSTEE:	
Current Taxes	4,765,245.00
Prior Year Taxes	<u>30,000.00</u>
Trustee's Gross Collections	<u>4,795,245.00</u>
TOTAL ESTIMATED REVENUE General Debt Service Fund	<u><u>7,061,245.00</u></u>
TOTAL APPROPRIATION	<u><u>7,061,245.00</u></u>

JUNE 1973

-346-
J U N E
T E R M
1 9 7 3

EXHIBIT "A"
RURAL DEBT SERVICE FUND
ESTIMATED REVENUE
FISCAL YEAR 1973 - 1974

SOURCE OF REVENUE		TOTAL ESTIMATED REVENUE
Anticipated Available Funds		190,000.00
CLERK AND MASTER - Delinquent Taxes		14,500.00
COUNTY COURT CLERK - Business Activities Tax		<u>5,000.00</u>
TOTAL MISCELLANEOUS REVENUE		209,500.00
COUNTY TRUSTEE:		
Current Taxes	760,135.00	
Prior Year Taxes	<u>5,500.00</u>	
Trustee's Gross Collections		<u>765,635.00</u>
TOTAL ESTIMATED REVENUE Rural Debt Service Fund		<u>975,135.00</u>
TOTAL APPROPRIATION		<u>975,135.00</u>

EXHIBIT "A"
 COUNTY GENERAL FUND
 ESTIMATED REVENUE
FISCAL YEAR 1973 - 1974

SOURCE OF REVENUE	TOTAL ESTIMATE REVENUE
Anticipated Available Funds	543,618.00
CIRCUIT COURT CLERK-All Revenue & Excess Fees	50,000.00
CLERK AND MASTER-Delinquent Property Tax, Revenue and Excess Fees	83,000.00
COUNTY COURT CLERK-Beer Tax, Business Activities Tax and Excess Fees	395,000.00
COUNTY REGISTER - Excess Fees	80,000.00
CRIMINAL COURT CLERK - All Revenue & Excess Fees	35,500.00
JUVENILE COURT - Fines & Costs	5,000.00
STATE OF TENN.-Alcohol, Beer, Income Tax, Indigent Hosp.	381,295.00
LOCAL SALES TAX	3,000,000.00
PRIVATE FOUNDATIONS	60,000.00
FEDERAL FUNDS	352,720.00
CITY OF CHATTANOOGA:	
Chattanooga Housing Authority	24,000.00
Fines and Costs	<u>20,000.00</u>
	44,000.00
ALL OTHER SOURCES:	
Building Permits	100,000.00
Miscellaneous Sources	<u>300,500.00</u>
	400,500.00
INTER & INTRA FUND TRANSFERS	<u>338,500.00</u>
TOTAL MISCELLANEOUS REVENUE-COUNTY GENERAL FUND	5,769,133.00
COUNTY TRUSTEE:	
Current Taxes	5,077,720.00
Prior Year Taxes	<u>40,000.00</u>
Trustee's Gross Collections	5,117,720.00
TRUSTEE'S EXCESS FEES	<u>600,000.00</u>
TOTAL ESTIMATED REVENUE	<u><u>11,486,853.00</u></u>
TOTAL APPROPRIATION	<u><u>11,486,853.00</u></u>

EXHIBIT "A"
 PIKE FUND
 ESTIMATED REVENUE
FISCAL YEAR 1973-1974

SOURCE OF REVENUE	TOTAL ESTIMATED REVENUE
Anticipated Available Funds	40,000.00
COUNTY COURT CLERK - Business Activities Tax	1,000.00
CLERK AND MASTER - Delinquent Taxes	2,700.00
COUNTY WORKHOUSE APPROPRIATION	100,000.00
MISCELLANEOUS	10,000.00
STATE OF TENNESSEE - Gasoline Tax and Other Funds	<u>1,425,000.00</u>
TOTAL MISCELLANEOUS REVENUE	1,578,700.00
COUNTY TRUSTEE:	
Current Taxes	102,454.00
Prior Year Taxes	<u>700.00</u>
Trustee's Gross Collections	<u>103,154.00</u>
TOTAL ESTIMATED REVENUE Pike Fund	<u><u>1,681,854.00</u></u>
TOTAL APPROPRIATIONS	<u><u>1,681,854.00</u></u>

-348-
J U N E T E R M 1 9 7 3

EXHIBIT "A"
 DISTRICT ROAD FUND
 ESTIMATED REVENUE
FISCAL YEAR 1973 - 1974

SOURCE OF REVENUE		TOTAL ESTIMATED REVENUE
Anticipated Available Funds		60,000.00
COUNTY COURT CLERK - Business Activities Tax		7,000.00
CLERK AND MASTER - Delinquent Taxes		<u>5,000.00</u>
TOTAL MISCELLANEOUS REVENUE		72,000.00
COUNTY TRUSTEE:		
Current Taxes	390,594.00	
Prior Year Taxes	<u>2,500.00</u>	
Trustee's Gross Collections		<u>393,094.00</u>
TOTAL ESTIMATED REVENUE		
District Road Fund		<u>465,094.00</u>
TOTAL APPROPRIATION		<u>465,094.00</u>

JUNE TERM 1973

EXHIBIT "A"
FEDERAL REVENUE SHARING TRUST FUND
ESTIMATED REVENUE
FISCAL YEAR 1973 - 1974

SOURCE OF REVENUE	TOTAL ESTIMATED REVENUE
Anticipated Available Funds	445,949.00
FEDERAL REVENUE	<u>445,949.00</u>
TOTAL ESTIMATED REVENUE Federal Revenue Sharing Trust Fund	<u>891,898.00</u>
TOTAL APPROPRIATION	<u>891,898.00</u>

EXHIBIT "B"
APPROPRIATIONS
COUNTY GENERAL FUND
FISCAL YEAR 1973 - 1974

	APPROPRIATIONS
QUARTERLY COUNTY COURT	1,500.00
COUNTY COUNCIL	20,000.00
OFFICE OF THE COUNTY JUDGE	36,000.00
OFFICE OF THE COUNTY MANAGER	34,000.00
BEER REGULATION & INSPECTION	9,478.00
COUNTY AUDITOR	35,734.00
ANNUAL AUDIT	32,500.00
AUDIT-ERLANGER HOSPITAL	13,000.00
AUDIT-WM. L. BORK HOSPITAL	3,500.00
AIR POLLUTION CONTROL	40,065.00
COUNTY ATTORNEY	53,716.00
CITY-COUNTY PLANNING COMMISSION	135,000.00
BUILDING COMMISSION AND ZONING	90,000.00
CIVIL DEFENSE	50,000.00
ALLIED ARTS FUND	1,000.00
MAINTENANCE	640,000.00
ELECTION COMMISSION	100,000.00
ACCOUNTS AND BUDGETS	75,816.00
PURCHASING DEPARTMENT	22,200.00
BOARD OF EQUALIZATION	2,000.00
ASSESSOR OF PROPERTY	300,000.00
COUNTY TRUSTEE	16,775.00
HAMILTON COUNTY PENAL FARM	100,000.00

J U N E T E R M 1 9 7 3

EXHIBIT "B"
APPROPRIATIONS
COUNTY GENERAL FUND
FISCAL YEAR 1973 - 1974

	APPROPRIATIONS
COUNTY COURT CLERK	28,000.00
ATTORNEY GENERAL	68,600.00
COURTS OF GENERAL SESSIONS	42,600.00
CRIMINAL COURT	85,500.00
CIRCUIT COURT	58,248.00
CHANCERY COURT	35,250.00
JUVENILE COURT	485,000.00
JURIES	210,000.00
SHERIFF-EX-OFFICIO	996,000.00
SHERIFF-EX-OFFICIO-ALCOHOLIC REHABILITATION	7,640.00
COUNTY JAIL	200,000.00
COUNTY JAIL-ALCOHOLIC REHABILITATION OFFICER	3,380.00
COUNTY CORONER & MEDICAL EXAMINER	26,920.00
AGRICULTURE & HOME ECONOMICS DEPARTMENT	32,400.00
AGRICULTURAL FAIR PRIZES	2,000.00
SOIL CONSERVATION	4,800.00
COUNTY PARK	84,000.00
FOREST FIRE PREVENTION	4,000.00
COUNTY PHYSICIAN	8,500.00
SENIOR NEIGHBORS	5,000.00

EXHIBIT "B"
APPROPRIATIONS
COUNTY GENERAL FUND
FISCAL YEAR 1973 - 1974

	APPROPRIATIONS
COUNTY REGISTER	41,500.00
MICROFILM	50,000.00
S.T.A.R. HOUSE	8,500.00
FOSTER HOME CARE	67,000.00
MENTALLY ILL AND PAUPER BURIALS	35,000.00
GENERAL RELIEF AND WELFARE	26,000.00
HUMAN RESOURCES CENTER	23,000.00
SPEECH AND HEARING CENTER	52,000.00
GUIDANCE CLINIC	55,000.00
ANTI-TB AND BOVINE CONTROL	1,500.00
THE BONNY OAKS SCHOOL	162,000.00
MAURICE KIRBY DAY CARE CENTER	600.00
THE BARONESS ERLANGER HOSPITAL	2,169,989.00
REGIONAL COUNCIL OF GOVERNMENT	10,835.00
THE CHILDREN'S HOME	70,000.00
WM. L. BORK HOSPITAL AND HAMILTON CO. NURSING HOME	900,000.00
STATE OF TENNESSEE-REAPPRAISAL PROGRAM	134,400.00
STATE OF TENNESSEE-HOSPITAL SERVICE FOR INDIGENT	30,778.00
CITY-COUNTY HEALTH DEPARTMENT	1,318,720.00
CRIPPLED CHILDREN'S SERVICE	25,966.00
SOUTHEAST TENNESSEE ECONOMIC DEVELOPMENT DISTRICT	3,750.00

J U N E T E R M 1 9 7 3

EXHIBIT "B"
APPROPRIATIONS
COUNTY GENERAL FUND
FISCAL YEAR 1973 - 1974

	APPROPRIATIONS
TEAM EVALUATION CENTER	15,000.00
HUMANE EDUCATIONAL SOCIETY	26,000.00
EMPLOYEES RETIREMENT	290,000.00
COUNTY MATCHING FICA	310,000.00
RETIRED TEACHER'S SUPPLEMENT	33,000.00
TRUSTEE'S COMMISSION	225,000.00
TRUSTEE'S COMMISSION-CITY SALES TAX	25,000.00
SCENIC CITIES BEAUTIFUL COMMISSION	9,000.00
SANITATION DEPARTMENT	140,000.00
EMPLOYEES INSURANCE	153,000.00
CAPITAL IMPROVEMENTS	400,000.00
STORE ROOM	8,400.00
OIL DEPARTMENT	28,000.00
VETERANS' SERVICE OFFICER	10,105.00
ADULT COUNTY-WIDE LIBRARY SERVICE	47,500.00
FIXED ASSETS	18,443.00
CHATTANOOGA AREA SAFETY COUNCIL	8,000.00
CHATTANOOGA PUBLIC LIBRARY	250,000.00
INSURANCE	60,000.00
TAX ON TIVOLI THEATER	7,305.00
GEORGIA-TENNESSEE REGIONAL HEALTH COMMISSION	11,440.00
CHATTANOOGA CONVENTION & VISITORS BUREAU	<u>25,000.00</u>
TOTAL APPROPRIATIONS - COUNTY GENERAL FUND	\$11,486,853.00

J U N E T E R M 1 9 7 3

STATEMENT WITH REFERENCE TO THE 1973-74 BUDGET AND TAX RATE FOR HAMILTON COUNTY, TENNESSEE.

The County Judge and Members of the County Council are happy to announce a reduction of 10¢ in the property tax rate on each \$100.00 of assessed valuation for the fiscal year of 1973-74. We are reducing the County General Fund levy from 75¢ per \$100.00 to 65¢. This means the County Tax Rate on property located inside the City of Chattanooga will be \$2.96 per \$100.00 of assessed valuation. If your property is within an incorporated area outside the City of Chattanooga your tax rate will be \$3.20 for each \$100.00 of assessed valuation, and if your property is outside of any incorporated area of the County your tax rate will be \$3.25.

This year we were able to reduce the County Tax Rate, and still meet the absolute needs in supplying governmental services. The Budget also upgrades and increased the pay of County employees, as well as makes provisions for a progressive program of capital improvements which is a must at this time.

The preparation of this Budget has been most difficult because of unknown factors especially in the initial stages, and the tremendous needs in certain areas of government, as well as in the spiralling inflationary period in which we find ourselves. Also, we must mention in the open meetings, as we heard the various requests for needs, the citizens were most persuasive in making a good case for the funds sought. However, in the end, we could not meet fully every request and we used our best judgment in making distribution of the funds available.

We mentioned heretofore the plans we have for a progressive capital improvement program and want to call attention to these plans -- particularly as they relate to the Hamilton County Nursing Home, Children's Hospital, the new Hamilton County Courts and Jail Building, and the proposed new Library. Possibly we should mention

at the outset that provisions were made in the Budget to issue \$6,000,000.00 in General Improvement Bonds to take care of this program.

HAMILTON COUNTY NURSING HOME

First: The County Council heretofore announced our Planned Use of some \$891,898.00 of our Revenue Sharing to be used along with other funds in the construction of an additional 200 beds at the Hamilton County Nursing Home. Possibly these additional beds at this facility is the greatest single need for our County at this time.

CONSTRUCTION OF CHILDREN'S HOSPITAL TO ERLANGER

Second: The Council heretofore obligated the County to furnish necessary funds for the construction of a new wing at Erlanger Hospital to house the Children's Hospital and we have already sold \$1,000,000.00 in bonds for this purpose. This Budget makes provisions for the issuance of \$1,250,000.00 in General Obligation Bonds to complete this project and do other work necessary in adding these facilities at Erlanger. Our citizens have known for many years the need for this new and updated Hospital for children.

NEW HAMILTON COUNTY COURTS AND JAIL BUILDING

Third: Bids for the construction of this facility were opened last week, and while the bids were higher than we had expected, we must continue our plans and make this new building a reality. Already we have asked the Architect to review with the low bidder the possibility of certain reductions, as well as accepting some of the alternates that will reduce the total cost of the project. Possibly we should mention we have already received certain grants that will help finance this program and more will be coming our way in the future. Already we have sold \$2,000,000.00 in bonds for this building and this Budget makes allowance for the issuance of \$3,000,000.00 more in General Obligation bonds.

J U N E T E R M 1 9 7 3

CHATTANOOGA-HAMILTON COUNTY PUBLIC LIBRARY

Fourth: For many years many of our citizens have worked for and supported a program that would lead to the establishment and construction of a new Public Library. Recently Mr. Alex Guerry as a representative of the Chamber of Commerce has led in a program designed to make possible the construction of this needed facility through the cooperative effort of the local governments and the private sector of our area. Every member of the County Council has been contacted and together we have discussed in depth the proposal and the project. The County Council after much deliberation has decided we have a responsibility in this matter for without our support and cooperation there is a possibility of a failure to meet this need.

Therefore, we have agreed and made provisions for the issuance of General Obligation Bonds in the sum of \$1,750,000.00 as the County's share of this project -- but with the following conditions or provisions, to-wit:

1. That there will be at least two branches of the Library in keeping with the proposals heretofore given; with one of said branches being located in the area of Eastgate, and the other one in the area of Northgate. We feel that prior to the beginning of construction of the Library in the downtown area that the site and plans for each branch of said Library must be completed and finalized.
2. That the Legislature amend the law and make it a part of the County Council's responsibility to appoint or select certain members of the Library Board. It being suggested the number to be appointed would be in keeping with the support supplied by the County in the construction and operation of the Library.

OTHER CAPITAL IMPROVEMENTS

1. In the general appropriation for Capital Improvements we also made available \$50,000.00 as the County's share in a building program at the Juvenile Court facilities. It being noted the L.E.A.A. is making a grant of some \$90,000.00 and some funds are being made available from the private sector, and altogether these funds will make it possible for enlarged facilities that will be most helpful in serving those coming before the Court. -357-

2. For the first time in history the County Highway Department will acquire the necessary equipment which will permit us to "hot-mix" certain county roads. Other equipment must be acquired by this Department to care for the county roads in a manner acceptable to our people. We want to mention we are also improving the service we are able to render at the Sanitary Land-fill and in so doing we are making it possible in this Budget to secure certain necessary equipment for this type of work.

In closing we want to say the County Judge, Members of the Council, the County Manager, and the Director of Accounts and Budgets, have all worked hard over a period of weeks in preparing this Budget and determining that it was possible to reduce the tax rate for 10¢ on each \$100.00 of assessed valuation. We do believe this Budget makes provisions for improvements in many areas of service. However, we realize it does not provide all that should be done in particular programs but insist it does not emphasize one program to the detriment of others. We sincerely feel that the Budget as adopted will provide proper foundation for continued good government even with the 10¢ tax decrease, and do so without endangering the financial soundness of our County.

We want to thank the people of our County for their cooperation and trust that together we can move forward under this Budget for the coming fiscal year.

Walter S. Frost

 County Judge

Jack D. Mayfield

 Member of Council

Hubert Wilson

 Member of Council

Francis Jewell

 Member of Council

Bob Young

 Member of Council

COUNTY OF HAMILTON

BUDGET

ADOPTED BY COUNTY COUNCIL

JUNE 29, 1973

MEMBERS OF THE COUNTY COUNCIL

Chester L. Frost, County Judge	Chairman
Robert E. Long	Vice Chairman
Gilbert Frank Newell	Member
Jack D. Mayfield	Member
Luther R. "Luke" Wilson	Member

COUNTY MANAGER

R. Dalton Roberts

ACCOUNTS AND BUDGETS

Coy C. Browder, Director

**BUDGET
HAMILTON COUNTY
TENNESSEE
FISCAL YEAR 1973-74**

June 29, 1973

Honorable Chester L. Frost, Chairman
and
Members of the Hamilton County Council
Chattanooga, Tennessee

Re: 1973 - 1974 Budget

Dear Judge Frost and Members of the Council:

I submit herewith the proposed Budget for the Fiscal Year ending June 30, 1974.

You will note the tax rate is decreased by 10¢ per \$100.00 of assessed valuation by reducing the County General Fund levy from .75¢ per \$100.00 of assessed valuation to .65¢.

The total County levy on property inside the City of Chattanooga amounts to \$2.96 per \$100.00 assessed valuation. The levy for municipalities other than the City of Chattanooga will be \$3.20, and on property outside all municipalities the levy is \$3.25 per \$100.00 assessed valuation.

This Budget is submitted for your consideration.

Respectfully submitted,



Dalton Roberts
County Manager

BUDGET FOR YEAR ENDING JUNE 30, 1974

June 29, 1973

ADOPTING BUDGET COVERING THE FISCAL YEAR 1973-74 AND FIXING THE TAX LEVY FOR THE YEAR 1973 FOR HAMILTON COUNTY, TENNESSEE.

BE IT RESOLVED, by the County Council of Hamilton County, Tennessee, in session assembled on June 29, 1973, that:

Pursuant to authority vested in Hamilton County Council the following Budget for the Fiscal Year ending June 30, 1974, is adopted by the Council for the Levy of Taxes sufficient to cover the Appropriation and Expenditures shown in said Budget.

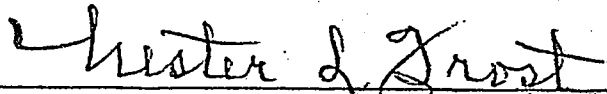
In the absence of the exact official Tax Aggregate, which has not been completed, the estimated receipts from the 1973 Property Tax is based on Assessed Valuation of 96% of \$808,355,714.00.

BE IT FURTHER RESOLVED, that the County Council of Hamilton County, in session assembled, hereby adopts for the Fiscal Year 1973-74 the Budget hereto attached and made a part of this Resolution. Said Resolution and Budget to be spread upon the Minutes of the Council and that there is hereby levied on each \$100.00 of Assessed Valuation of taxable property in Hamilton County for 1973 a tax levy of the following rates:

	Inside City of Chattanooga	Inside Other Municipal- ities	Outside All Municipal- ities
1973 Real & Personal Tax Levy			
General Purpose School Fund	1.65	1.65	1.65
General Debt Service Fund	.61	.61	.61
Rural Debt Service Fund		.24	.24
County General Fund	.65	.65	.65
District Road Fund	.05	.05	.05
Pike Fund			.05
Total County	2.96	3.20	3.25

BE IT FURTHER ENACTED, that the taxes provided in Chapter 387 of the Tennessee Public Acts of 1971, and any amendments thereto, known as the "Business Tax Act", are hereby enacted, ordained and levied on the business, business activities, vocations, or occupations doing business or exercising a taxable privilege as provided by said Act, in Hamilton County, Tennessee, at the rates and in the manner prescribed by the said Act. The proceeds of the privilege taxes levied herein shall be apportioned in the following manner, viz: (1) Twenty-two percent (22%) of the total received shall be distributed to the County General Fund; and, (2) the balance of said funds shall be prorated to the various funds (including the General Fund) in the same manner as the property tax. It is not the intention of the Hamilton County Council, in adopting this particular tax to affect in any way the imposition and collection of any lawful ad valorem tax imposed on personalty or real property.

BE IT FURTHER RESOLVED, that this Resolution take effect from and after its passage, the public welfare requiring it.



Chester L. Frost, Chairman

SUMMARY OF THE BUDGET
ESTIMATED REVENUE

<u>REVENUE CLASSIFICATION</u>	<u>AMOUNT BUDGETED</u>	<u>PERCENTAGE OF BUDGET</u>
Taxes (Property)	24,432,445.00	46.44
Local Sales Tax	10,015,000.00	19.04
Licenses & Permits	1,365,500.00	2.60
Fines, Forfeits & Penalties	218,700.00	.42
State and City Revenue	11,195,741.00	21.28
Federal Funds	863,669.00	1.64
Charges for Current Services	80,000.00	.15
Surplus Prior Years	3,529,567.00	6.71
Private Foundation	60,000.00	.11
Inter & Intra Fund Transfers	438,500.00	.83
Miscellaneous	<u>412,600.00</u>	<u>.78</u>
TOTAL ESTIMATED REVENUE	52,611,722.00	100.00%

ESTIMATED EXPENDITURES

<u>EXPENSE CLASSIFICATION</u>	<u>AMOUNT BUDGETED</u>	<u>PERCENTAGE OF BUDGET</u>
General County Government	1,254,428.00	2.38
Finance	444,791.00	.85
Administration of Justice	985,198.00	1.87
Law Enforcement & Care of Prisoners	1,242,440.00	2.36
Conservation & Preservation of Natural Resources	127,200.00	.24
Recording Documents	91,500.00	.17
Health and Welfare	4,977,053.00	9.46
Pensions	633,000.00	1.20
Dept. of Education (Schools) Fund	30,049,643.00	57.12
Roads	2,146,948.00	4.08
General & Rural Debt Service	8,036,380.00	15.28
Federal Revenue Sharing Trust Fund	891,898.00	1.70
Miscellaneous	<u>1,731,243.00</u>	<u>3.29</u>
TOTAL ESTIMATED EXPENDITURES	52,611,722.00	100.00%

COMPARISON OF EXPENDITURES BY FUNCTION

1973 - 1974

	<u>1972-1973</u>	<u>1973-1974</u>
<u>General Purpose Schools</u>		
Department of Education	18,429,610	21,779,564
City of Chattanooga	<u>- 6,370,059</u>	<u>8,270,079</u>
TOTAL	<u>24,799,669</u>	<u>30,049,643</u>
<u>Debt Service</u>		
General Debt Service	5,985,697	7,061,245
Rural Debt Service	<u>995,988</u>	<u>975,135</u>
TOTAL	<u>6,981,685</u>	<u>8,036,380</u>
<u>Streets and Highways</u>		
District Roads	365,293	465,094
Pikes	<u>1,303,277</u>	<u>1,681,854</u>
TOTAL	<u>1,668,570</u>	<u>2,146,948</u>
<u>Federal Revenue Sharing Trust Fund</u>	-0-	<u>891,898</u>
<u>Criminal Courts and Detention</u>		
Criminal Court Clerk	78,500	85,500
Attorney General	68,600	68,600
Juvenile Court	400,000	485,000
Court of General Sessions	42,600	42,600
Sheriff's Office	696,000	996,000
County Jail	184,000	200,000
County Physician	7,800	8,500
County Penal Farm	<u>100,000</u>	<u>100,000</u>
TOTAL	<u>1,577,500</u>	<u>1,986,200</u>
<u>Courts of Law</u>		
Chancery Court	31,000	35,250
Circuit Court	56,786	58,248
Juries	<u>175,000</u>	<u>210,000</u>
TOTAL	<u>262,786</u>	<u>303,498</u>

COMPARISON OF EXPENDITURES BY FUNCTION

1973 - 1974

	<u>1972-1973</u>	<u>1973-1974</u>
<u>County Government Constitutional Offices</u>		
Quarterly County Court	900	1,500
County Court Clerk	28,100	28,000
County Register	41,500	41,500
County Trustee	16,775	16,775
County Tax Assessor	275,000	300,000
Board of Equalization	2,000	2,000
Election Commission	155,886	100,000
Micro-film	50,000	50,000
County Coroner	<u>23,180</u>	<u>26,920</u>
TOTAL	<u>593,341</u>	<u>566,695</u>
<u>County Government-General</u>		
County Council	17,000	20,000
Office of County Judge	30,000	36,000
Office of County Manager	30,000	34,000
County Auditor	30,278	35,734
Other Audits	51,750	49,000
County Attorney	42,000	53,716
Department of Accounts & Budgets	68,898	75,816
Purchasing Department	21,000	22,200
Sanitation Department	127,000	140,000
Reappraisal Program	<u>-0-</u>	<u>134,000</u>
TOTAL	<u>417,926</u>	<u>600,466</u>
<u>Regulation, Planning and Zoning</u>		
Beer Regulations & Inspections	9,127	9,478
City-County Planning Commission	122,500	135,000
Building Commission & Zoning	55,000	90,000
Civil Defense	62,000	50,000
Regional Council of Governments	8,136	10,835
Air Pollution Control	40,065	40,065
Southeast Tennessee Economic Development District	<u>3,750</u>	<u>3,750</u>
TOTAL	<u>300,578</u>	<u>339,128</u>
<u>Maintenance and Improvement of Buildings</u>		
Maintenance Department	600,000	640,000
Capital Improvement	400,000	400,000
Insurance	60,000	60,000
Tax on Tivoli Theater	<u>7,305</u>	<u>7,305</u>
TOTAL	<u>1,067,305</u>	<u>1,107,305</u>

COMPARISON OF EXPENDITURES BY FUNCTION

1973 - 1974

	<u>1972-1973</u>	<u>1973-1974</u>
<u>Public Welfare and Health</u>		
Alcoholic Rehabilitation Officer	10,244	11,020
Foster Home Care	67,000	67,000
Mentally Ill & Pauper Burials	35,000	35,000
General Relief	20,000	26,000
Federal Food Stamp Program	63,700	-0-
Speech and Hearing Center	51,000	52,000
Guidance Clinic	50,000	55,000
Anti-TB and Bovine Control	1,500	1,500
The Bonny Oaks School	162,000	162,000
Maurice Kirby Day Care Center	600	600
Baroness Erlanger Hospital- Regular Appropriation	2,169,989	2,169,989
Senior Neighbors	2,500	5,000
The Children's Home	62,500	70,000
William L. Bork Memorial Hospital and Hamilton County Nursing Home	900,000	900,000
State of Tennessee - Public Assistance Grants	429,909	-0-
Hospital Service for Indigent	30,774	30,778
Crippled Children's Service	28,719	25,966
Medicaid Program	123,150	-0-
Humane Educational Society	22,500	26,000
County Health Department	1,346,046	1,318,720
Chattanooga Area Safety Council	7,500	8,000
Veterans Service Officer	10,105	10,105
S.T.A.R. House	7,000	8,500
Georgia-Tennessee Regional Health Commission	11,440	11,440
Team Evaluation Center	10,000	15,000
Human Resources Center	-0-	23,000
TOTAL	<u>5,623,176</u>	<u>5,032,618</u>
<u>Employee Benefits</u>		
Retirement Supplement	265,000	290,000
County Matching FICA	245,000	310,000
Retired Teachers Supplement	35,000	33,000
Employees Insurance	145,000	153,000
TOTAL	<u>690,000</u>	<u>786,000</u>

COMPARISON OF EXPENDITURES BY FUNCTION

1973 - 1974

	<u>1972-1973</u>	<u>1973-1974</u>
<u>Convention, Tourist, Recreation and</u>		
<u> Beautification</u>		
Scenic Beautiful Commission	8,000	9,000
Convention and Visitors Bureau	22,500	25,000
County Park	65,000	84,000
Forest Fire Prevention	4,000	4,000
Allied Arts	<u>-0-</u>	<u>1,000</u>
Total	<u>99,500</u>	<u>123,000</u>
<u>Agriculture and Home Economics</u>		
Agriculture and Home Economics	30,525	32,400
Agriculture Fair Prizes	2,000	2,000
Soil Conservation	<u>4,200</u>	<u>4,800</u>
Total	<u>36,725</u>	<u>39,200</u>
<u>Libraries</u>		
Adult County-Wide Library	44,000	47,500
Chattanooga Public Library	<u>228,500</u>	<u>250,000</u>
Total	<u>272,500</u>	<u>297,500</u>
<u>Inventory Control</u>		
Store Room	8,400	8,400
Oil Department	22,000	28,000
Fixed Assets	<u>18,443</u>	<u>18,443</u>
Total	<u>48,843</u>	<u>54,843</u>
<u>Commission to County Trustee</u>	<u>192,000</u>	<u>250,000</u>
GRAND TOTAL	<u>44,632,104</u>	<u>52,611,722</u>

EXHIBIT "A"
 ESTIMATED REVENUE AND FUND ALLOCATION
FISCAL YEAR 1973 - 1974

Anticipated Available Funds		<u>3,529,567</u>
CIRCUIT COURT CLERK - All Revenue & Excess Fees		<u>50,000</u>
CLERK AND MASTER - Delinquent Property Tax, Revenue and Excess Fees		<u>356,200</u>
COUNTY COURT CLERK - All Revenue and Excess Fees		<u>618,000</u>
COUNTY REGISTER - Excess Fees		<u>80,000</u>
-CRIMINAL COURT CLERK - All Revenue and Excess Fees		<u>35,500</u>
JUVENILE COURT - Fines and Costs		<u>5,000</u>
FEDERAL FUNDS		
Civil Defense		15,000
County-Wide Family Planning		161,049
Federal Revenue Sharing		445,949
R.O.T.C. Program		65,000
Model Cities		<u>176,671</u>
		<u>863,669</u>
STATE OF TENNESSEE		
Equalizing Funds	8,262,146	
Textbooks Funds	193,350	
Excess Costs	105,000	
Vocational Education	87,200	
Sick Leave	71,250	
Vocational Education-Special Clearing Accounts		
Lunch Program	260,000	
Milk Program	86,000	
Summer School	<u>34,500</u>	380,500
Capital Outlay		246,000
Solid Waste Funds		30,000
Alcohol Tax		190,000
Income Tax		55,000
Beer Tax		8,500
Prisoner Funds		80,000
Hospital Service for the Indigent		17,795
Highway Funds		275,000
Gasoline Tax	<u>1,150,000</u>	<u>11,151,741</u>
LOCAL SALES TAX		<u>10,015,000</u>
	Balance Forward	26,704,677

EXHIBIT "A"
 ESTIMATED REVENUE AND FUND ALLOCATION
FISCAL YEAR 1973 - 1974

Balance Forward---		26,704,677
CITY OF CHATTANOOGA		
Fines and Costs	20,000	
Chattanooga Housing Authority	<u>24,000</u>	<u>44,000</u>
ALL OTHER SOURCES		
Building Commission Fees	202,500	
Food Handlers Fees	42,000	
Food Establishments Fees	6,000	
Septic Tank Permits	6,000	
Tuition	15,000	
Rent of School Facilities	1,500	
Lost Textbooks	6,100	
Lookout Mountain		
Reimbursements	32,000	
Miscellaneous Sources	144,000	
Interest on Investments	150,000	
Parking Lot Fees	10,000	
Health Dept. Foundation	<u>60,000</u>	<u>675,100</u>
INTER & INTRA FUND TRANSFERS		<u>438,500</u>
TOTAL MISCELLANEOUS REVENUE		<u>27,862,277</u>
COUNTY TRUSTEE - Gross Collection & Excess Fees		<u>24,749,445</u>
TOTAL ESTIMATED REVENUE		<u><u>52,611,722</u></u>

ESTIMATED REVENUE AND FUND ALLOCATION
FISCAL YEAR 1973 - 1974

FUNDS	TOTAL REVENUE
General Purpose School Fund (a)	30,049,643
General Debt Service Fund	7,061,245
Rural Debt Service Fund	975,135
General County Fund	11,486,853
Pike Fund	1,681,854
District Road Fund	465,094
Federal Revenue Sharing Trust Fund	<u>891,898</u>
TOTAL ESTIMATED REVENUE AND FUND ALLOCATION	<u>52,611,722</u>

(a) Includes ADA - City of Chattanooga

AVERAGE DAILY ATTENDANCE

Hamilton County	21,779,564	59.33
City of Chattanooga	<u>8,270,079</u>	<u>40.67</u>
TOTAL	<u>30,049,643</u>	<u>100.00%</u>

EXHIBIT "A"
 GENERAL PURPOSE SCHOOL FUND
 ESTIMATED REVENUE
FISCAL YEAR 1973 - 1974

	<u>HAMILTON COUNTY</u>	<u>CITY OF CHATTANOOGA</u>	<u>TOTAL ESTIMATED REVENUE</u>
Anticipated Available Funds	<u>250,000</u>		<u>250,000</u>
CLERK AND MASTER			
Prior Years	94,928	65,072	160,000
Interest & Penalty	<u>20,766</u>	<u>14,234</u>	<u>35,000</u>
TOTAL	<u>115,694</u>	<u>79,306</u>	<u>195,000</u>
COUNTY COURT CLERK			
Business Tax	<u>88,995</u>	<u>61,005</u>	<u>150,000</u>
TOTAL	<u>88,995</u>	<u>61,005</u>	<u>150,000</u>
STATE OF TENNESSEE			
Equalizing Funds	8,262,146		
Textbooks Fund	193,350		
Excess Costs	105,000		
Sick Leave	71,250		
Vocational Education	87,200		
Clearing Accounts			
Lunch Program	260,000		
Milk Program	86,000		
Summer School	34,500		
Capital Outlay	<u>246,000</u>		<u>9,345,446</u>
FEDERAL FUNDS			
R.O.T.C. Reimbursement	<u>65,000</u>		<u>65,000</u>
LOCAL SALES TAX	<u>4,162,000</u>	<u>2,853,000</u>	<u>7,015,000</u>
Balance Forward	14,027,135	2,993,311	17,020,446

EXHIBIT "A"
 GENERAL PURPOSE SCHOOL FUND
 ESTIMATED REVENUE
FISCAL YEAR 1973 - 1974

	<u>HAMILTON COUNTY</u>	<u>CITY OF CHATTANOOGA</u>	<u>TOTAL ESTIMATED REVENUE</u>
Balance Forward---	<u>14,027,135</u>	<u>2,993,311</u>	<u>17,020,446</u>
MISCELLANEOUS SOURCES			
Lost Textbooks	6,100		
Tuition	15,000		
Rent-School Facilities	1,500		
Lookout Mtn. Reimbursement	<u>32,000</u>		
TOTAL			<u>54,600</u>
TOTAL MISCELLANEOUS REVENUE	<u>14,081,735</u>	<u>2,993,311</u>	<u>17,075,046</u>
COUNTY TRUSTEE			
Current Taxes	7,647,398	5,242,199	12,889,597
Prior Year Taxes	<u>50,431</u>	<u>34,569</u>	<u>85,000</u>
TOTAL	<u>7,697,829</u>	<u>5,276,768</u>	<u>12,974,597</u>
TOTAL ESTIMATED REVENUE	<u>21,779,564</u>	<u>8,270,079</u>	<u>30,049,643</u>

EXHIBIT "A"
 GENERAL DEBT SERVICE FUND
 ESTIMATED REVENUE
FISCAL YEAR 1973 - 1974

SOURCE OF REVENUE		<u>TOTAL ESTIMATED REVENUE</u>
Anticipated Available Funds		2,000,000
CLERK AND MASTER		
Prior Year Taxes	45,000	
Interest & Penalty	<u>11,000</u>	
TOTAL		<u>56,000</u>
COUNTY COURT CLERK		
Business Activities Act		<u>60,000</u>
INTEREST ON INVESTMENTS		<u>150,000</u>
TOTAL MISCELLANEOUS REVENUE		2,266,000
COUNTY TRUSTEE		
Current Taxes	4,765,245	
Prior Year Taxes	<u>30,000</u>	
TOTAL		<u>4,795,245</u>
TOTAL ESTIMATED REVENUE		<u>7,061,245</u>

EXHIBIT "A"
 RURAL DEBT SERVICE FUND
 ESTIMATED REVENUE
FISCAL YEAR 1973 - 1974

TOTAL
 ESTIMATED
 REVENUE

SOURCE OF REVENUE

Anticipated Available Funds		<u>190,000</u>
CLERK AND MASTER		
Prior Year Taxes	12,000	
Interest & Penalty	<u>2,500</u>	
TOTAL		<u>14,500</u>
COUNTY COURT CLERK		
Business Tax Act		<u>5,000</u>
TOTAL MISCELLANEOUS REVENUE		209,500
COUNTY TRUSTEE		
Current Taxes	760,135	
Prior Year Taxes	<u>5,500</u>	
TOTAL		<u>765,635</u>
TOTAL ESTIMATED REVENUE		<u>975,135</u>

EXHIBIT "A"
COUNTY GENERAL FUND
ESTIMATED REVENUE
FISCAL YEAR 1973 - 1974

SOURCE OF REVENUE	<u>TOTAL ESTIMATED REVENUE</u>
Anticipated Available Funds	543,618
CIRCUIT COURT CLERK	
Excess Fees	
TOTAL	<u>50,000</u>
CLERK AND MASTER	
Prior Year Taxes	60,000
Interest & Penalty	14,000
Excess Fees	<u>9,000</u>
TOTAL	<u>83,000</u>
COUNTY COURT CLERK	
Business Tax Act	100,000
Beer Tax	240,000
Excess Fees	<u>55,000</u>
TOTAL	<u>395,000</u>
COUNTY REGISTER	
Excess Fees	<u>80,000</u>
CRIMINAL COURT CLERK	
Fines and Costs	10,000
Fines & Costs (Sessions)	25,000
Fish & Game Commission	<u>500</u>
TOTAL	<u>35,500</u>
JUVENILE COURT	
Fines	<u>5,000</u>
STATE OF TENNESSEE	
Alcohol Tax	190,000
Income Tax	55,000
Beer Tax	8,500
Indigent Hospitalization	17,795
Funds for State Prisoners	80,000
Funds for Solid Waste Disposal	<u>30,000</u>
TOTAL	<u>381,295</u>
Balance Forward	1,573,413

EXHIBIT "A"
COUNTY GENERAL FUND
ESTIMATED REVENUE
FISCAL YEAR 1973 - 1974

SOURCE OF REVENUE	<u>TOTAL ESTIMATED REVENUE</u>
Balance Forward---	<u>1,573,413</u>
LOCAL SALES TAX	<u>3,000,000</u>
FEDERAL FUNDS	
Lead Poisoning Program	106,000
County Wide Family Planning	161,049
Model Cities Program	70,671
Civil Defense	<u>15,000</u>
TOTAL	<u>352,720</u>
CITY OF CHATTANOOGA	
Fines & Costs	20,000
Chattanooga Housing Authority	<u>24,000</u>
TOTAL	<u>44,000</u>
ALL OTHER SOURCES	
Building Commission Fees	202,500
Food Handlers Fees	42,000
Food Establishment Fees	6,000
Septic Tank Permits	6,000
Sanitary Landfill	48,000
Miscellaneous	86,000
Parking Lot Fees	10,000
Health Department Foundation	<u>60,000</u>
TOTAL	<u>460,500</u>
INTER & INTRA FUND TRANSFERS	<u>338,500</u>
TOTAL MISCELLANEOUS REVENUE	<u>5,769,133</u>
COUNTY TRUSTEE	
Current Taxes	5,077,720
Prior Year Taxes	<u>40,000</u>
TOTAL	<u>5,117,720</u>
Balance Forward	10,886,853

EXHIBIT "A"
COUNTY GENERAL FUND
ESTIMATED REVENUE
FISCAL YEAR 1973 - 1974

SOURCE OF REVENUE	TOTAL ESTIMATED REVENUE
Balance Forward---	<u>10,886,853</u>
TRUSTEE'S EXCESS FEES	<u>600,000</u>
TOTAL ESTIMATED REVENUE	<u>11,486,853</u>

EXHIBIT "A"
 PIKE FUND
 ESTIMATED REVENUE
FISCAL YEAR 1973 - 1974

SOURCE OF REVENUE	<u>TOTAL ESTIMATED REVENUE</u>
Anticipated Available Funds	<u>40,000</u>
CLERK AND MASTER	
Prior Year Taxes	2,000
Interest & Penalty	<u>700</u>
TOTAL	<u>2,700</u>
COUNTY COURT CLERK	
Business Tax Act	<u>1,000</u>
STATE OF TENNESSEE	
Gasoline Tax	1,150,000
Funds for Highway Maintenance	<u>275,000</u>
TOTAL	<u>1,425,000</u>
INTER FUND TRANSFERS	<u>100,000</u>
MISCELLANEOUS	<u>10,000</u>
TOTAL MISCELLANEOUS REVENUE	<u>1,578,700</u>
COUNTY TRUSTEE	
Current Taxes	102,454
Prior Year Taxes	<u>700</u>
TOTAL	<u>103,154</u>
TOTAL ESTIMATED REVENUE	<u><u>1,681,854</u></u>

EXHIBIT "A"
 DISTRICT ROAD FUND
 ESTIMATED REVENUE
FISCAL YEAR 1973 - 1974

SOURCE OF REVENUE	<u>TOTAL ESTIMATED REVENUE</u>
Anticipated Available Funds	<u>60,000</u>
CLERK AND MASTER	
Prior Year Taxes	4,000
Interest & Penalty	<u>1,000</u>
TOTAL	<u>5,000</u>
COUNTY COURT CLERK	
Business Tax Act	<u>7,000</u>
TOTAL MISCELLANEOUS REVENUE	<u>72,000</u>
COUNTY TRUSTEE	
Current Taxes	390,594
Prior Year Taxes	<u>2,500</u>
TOTAL	<u>393,094</u>
TOTAL ESTIMATED REVENUE	<u>465,094</u>

EXHIBIT "A"
FEDERAL REVENUE SHARING TRUST FUND
ESTIMATED REVENUE
FISCAL YEAR 1973 - 1974

SOURCE OF REVENUE	<u>TOTAL ESTIMATED REVENUE</u>
Anticipated Available Funds	<u>445,949</u>
FEDERAL REVENUE SHARING FUNDS	<u>445,949</u>
TOTAL ESTIMATED REVENUE	<u>891,898</u>

EXHIBIT "B"
SUMMARY - APPROPRIATIONS
FISCAL YEAR 1973 - 1974

<u>FUNDS</u>		<u>APPROPRIATIONS</u>
General Purpose School Fund	21,779,564	
City of Chattanooga School	8,270,079	
TOTAL DEPARTMENT OF EDUCATION (Schools)		30,049,643
General Debt Service Fund		7,061,245
Rural Debt Service Fund		975,135
County General Fund		11,486,853
Pike Fund		1,681,854
District Road Fund		465,094
Federal Revenue Sharing Trust Fund		<u>891,898</u>
TOTAL APPROPRIATIONS		<u>52,611,722</u>

EXPLANATION OF EXPENDITURE CLASSIFICATION

In conformity with the requirements of Section 17, Chapter 156 of the Private Acts of Tennessee, 1941, funds have been budgeted for each of ten major classes of expenditures. These are:

Class 1. - Personal Services: This classification of expense covers salaries and wages, including overtime, which are paid direct to the employee, also Trustee's Commission.

Class 2. - Contractual Services: This class applies to expenses incurred as the result of contracts or agreements and includes such items as travel expense, professional and technical and mechanical services, utility expenses, automobile allowances and all services other than personal.

Class 3. - Supplies & Repair Parts: This category covers expenses incurred in the purchase of items such as office supplies, gasoline, mechanical parts, etc. Items in this category are generally consumed in use.

Class 4. - Materials: This category applies to commodities of more or less permanent nature, bought for construction or repair purposes.

Class 5. - Fixed Charges: Expenditures of a fiscal period which are generally recurring on a regular basis throughout each fiscal period, such as insurance, premiums on official bonds, etc.

Class 6. - Debt Service: The amount of money necessary annually to pay interest on the outstanding debt and the principal on maturing bonded debt.

Class 7. - Grants, Contributions and Donations: This class covers funds budgeted in lump sums to various institutions, such as Baroness Erlanger Hospital, William L. Bork Memorial Hospital and Hamilton County Nursing Home, Speech and Hearing Center and various other entities.

Class 8. - Pension and Annuities: (Non-Budgeted Accounts)

Class 9. - Capital Outlay: Expenditures which result in the acquisition or increase of fixed assets.

Class 10. - Miscellaneous: Expenditures which cannot be classified in the previous nine classifications.

DETAILED SCHEDULE
 ESTIMATED EXPENDITURES FOR 1973 - 1974
BY EXPENDITURE CLASSIFICATIONS

	<u>GENERAL PURPOSE SCHOOL FUND</u>	<u>GENERAL DEBT SERVICE</u>
1. Personal Services	16,119,242	100,000
2. Contractual Services	10,510,511	
3. Supplies & Repair Parts	582,150	
4. Materials		
5. Fixed Charges	990,500	
6. Debt Service		6,961,245
7. Grants, Contributions & Donations		
9. Capital Outlay	1,501,240	
10. Miscellaneous	<u>346,000</u>	<u> </u>
TOTAL	30,049,643	7,061,245

Note: Classification (8) - Non-Budgeted Account

<u>RURAL DEBT SERVICE</u>	<u>FEDERAL REVENUE SHARING FUND</u>	<u>COUNTY GENERAL</u>	<u>PIKE FUND</u>	<u>DISTRICT ROAD FUND</u>	<u>TOTAL</u>
20,000		3,463,195	1,400,000	7,990	21,110,427
		935,670		80,000	11,526,181
		215,725		150,000	947,875
		86,008	281,854	147,104	514,966
		81,909			1,072,409
955,135					7,916,380
		6,067,276			6,067,276
	891,898	637,070		80,000	3,110,208
					<u>346,000</u>
<u>975,135</u>	<u>891,898</u>	<u>11,486,853</u>	<u>1,681,854</u>	<u>465,094</u>	<u>52,611,722</u>

EXHIBIT "B"
APPROPRIATIONS
GENERAL PURPOSE SCHOOL FUND

<u>ADMINISTRATION</u>	<u>APPROPRIATIONS</u>
1. Personal Services	600,930
2. Contractual Services	57,520
3. Supplies and Repair Parts	<u>16,000</u>
TOTAL ADMINISTRATION	<u>674,450</u>
 <u>INSTRUCTION</u> 	
1. Personal Services	14,545,720
2. Contractual Services	106,180
3. Supplies and Repair Parts	<u>478,600</u>
TOTAL INSTRUCTION	<u>15,130,500</u>
 <u>ATTENDANCE</u> 	
1. Personal Services	61,950
2. Contractual Services	<u>6,100</u>
TOTAL ATTENDANCE	<u>68,050</u>
 <u>HEALTH SERVICE</u> 	
1. Personal Services	58,670
3. Supplies and Repair Parts	<u>1,200</u>
TOTAL HEALTH SERVICE	<u>59,870</u>
 <u>PUPIL TRANSPORTATION</u> 	
1. Personal Services	17,340
2. Contractual Services	1,162,800
5. Fixed Charges	<u>45,000</u>
TOTAL PUPIL TRANSPORTATION	<u>1,225,140</u>

EXHIBIT "B"
APPROPRIATIONS
GENERAL PURPOSE SCHOOL FUND

<u>OPERATION OF SCHOOL PLANT</u>	<u>APPROPRIATIONS</u>
1. Personal Services	610,304
2. Contractual Services	640,000
3. Supplies and Repair Parts	<u>62,800</u>
TOTAL OPERATION OF SCHOOL PLANT	<u>1,313,104</u>
<u>MAINTENANCE OF PLANTS</u>	
2. Contractual Services	353,000
3. Supplies and Repair Parts	<u>20,550</u>
TOTAL MAINTENANCE OF PLANTS	<u>373,550</u>
<u>CAPITAL OUTLAY</u>	
9. Capital Outlay	<u>1,501,240</u>
TOTAL CAPITAL OUTLAY	<u>1,501,240</u>
<u>ADULT EDUCATION</u>	
1. Personal Services	17,000
3. Supplies and Repair Parts	<u>3,000</u>
TOTAL ADULT EDUCATION	<u>20,000</u>
<u>CLEARING ACCOUNTS</u>	
1. Personal Services	34,500
10. Miscellaneous	<u>346,000</u>
TOTAL CLEARING ACCOUNTS	<u>380,500</u>
<u>FIXED CHARGES</u>	
5. Fixed Charges	<u>945,500</u>
TOTAL FIXED CHARGES	<u>945,500</u>

EXHIBIT "B"
APPROPRIATIONS
GENERAL PURPOSE SCHOOL FUND

<u>OUTGOING TRANSFER ACCOUNTS</u>	<u>APPROPRIATIONS</u>
1. Personal Services	7,000
2. Contractual Services	<u>46,800</u>
TOTAL OUTGOING TRANSFER ACCOUNTS	<u>53,800</u>

<u>FOOD SERVICE</u>	
1. Personal Services	30,360
2. Contractual Services	<u>3,500</u>
TOTAL FOOD SERVICE	<u>33,860</u>
TOTAL GENERAL PURPOSE SCHOOL FUND	<u>21,779,564</u>

<u>CITY OF CHATTANOOGA SCHOOLS</u>	
1. Personal Services	135,468
2. Contractual Services	<u>8,134,611</u>
TOTAL CITY OF CHATTANOOGA SCHOOLS	<u>8,270,079</u>
TOTAL HAMILTON COUNTY AND CITY OF CHATTANOOGA SCHOOLS	<u>30,049,643</u>

EXHIBIT "B"
 GENERAL DEBT SERVICE FUND
 SUMMARY OF DEBT SERVICE PAYMENTS
FISCAL YEAR 1973 - 1974

<u>PAYMENT DUE DATE</u>	<u>630 & 640 INTEREST</u>	<u>610 & 620 BOND REDEMPTION</u>	<u>660 & 670 COMMISSION OR EXCHANGE</u>	<u>TOTAL PAYMENT</u>
8-1-73	124,962.50	510,000.00	1,021.59	635,984.09
9-1-73	81,897.50	30,000.00	293.72	112,191.22
10-1-73	33,812.50	-0-	117.75	33,930.25
11-1-73	36,717.50	-0-	128.52	36,846.02
12-1-73	280,568.75	791,000.00	1,417.59	1,072,986.34
1-1-74	4,213.50	29,000.00	72.75	33,286.25
2-1-74	116,862.50	125,000.00	407.93	242,270.43
3-1-74	81,485.00	505,000.00	745.02	587,230.02
4-1-74	33,812.50	150,000.00	417.75	184,230.25
5-1-74	36,717.50	175,000.00	478.52	212,196.02
6-1-74	263,931.25	255,000.00	1,090.17	520,021.42
7-1-74	<u>3,701.50</u>	<u>24,000.00</u>	<u>60.96</u>	<u>27,762.46</u>
TOTALS	<u>1,098,682.50</u>	<u>2,594,000.00</u>	<u>6,252.27</u>	<u>3,698,934.77</u>
Trustee's Commission				<u>100,000.00</u>
Future Debt Requirements				<u>3,262,310.23</u>
TOTAL GENERAL DEBT SERVICE PAYMENTS				<u>7,061,245.00</u>

EXHIBIT "B"
 GENERAL DEBT SERVICE FUND
 SCHEDULE OF INTEREST REQUIREMENTS
 FISCAL YEAR 1973 - 1974

<u>BOND DESCRIPTION</u>	<u>DATE OF ISSUE</u>	<u>OUTSTANDING JULY 1, 1973</u>	<u>INTEREST RATE</u>	<u>INTEREST PAYABLE</u>
P. W. School	1-1-36	48,000.00	3.40%	1,360.00
Elem. & High School Impr.	7-1-37	24,000.00	4.00	960.00
P. W. School, 2nd Series	1-1-38	25,000.00	3.60	810.00
P. W. School, 3rd Series	7-1-38	10,000.00	3.50	350.00
P. W. School, 4th Series	1-1-39	30,000.00	3.75	1,031.25
School	12-1-53	151,000.00	2.50	1,887.50
School	6-1-58	175,000.00	2.75	4,812.50
School	6-1-58	760,000.00	3.00	22,800.00
School	5-1-59	315,000.00	3.50	11,025.00
School	5-1-59	700,000.00	3.60	25,200.00
School	5-1-59	790,000.00	3.70	29,230.00
School	4-1-60	1,155,000.00	3.50	40,425.00
School	4-1-60	800,000.00	3.40	27,200.00
School	6-1-60	1,020,000.00	3.50	35,700.00
School	6-1-61	825,000.00	3.50	28,875.00
School	6-1-61	975,000.00	3.40	33,150.00
School	6-1-61	430,000.00	3.25	10,562.50
School	12-1-61	650,000.00	3.25	21,125.50
School	12-1-61	555,000.00	3.40	18,870.00
School	12-1-61	405,000.00	3.50	14,175.00
School	3-1-63	300,000.00	3.00	9,000.00
School	3-1-63	300,000.00	2.90	8,700.00
School	3-1-63	300,000.00	2.80	8,400.00
School	3-1-63	300,000.00	2.70	8,100.00
School	3-1-63	300,000.00	2.60	7,800.00
School	3-1-64	600,000.00	3.00	18,000.00
School	3-1-64	450,000.00	3.10	13,950.00
School	3-1-64	600,000.00	3.20	19,200.00
School	2-1-65	200,000.00	2.80	5,600.00
School	2-1-65	300,000.00	2.90	8,700.00
School	2-1-65	500,000.00	3.00	15,000.00
School	2-1-65	200,000.00	3.10	6,200.00
School	8-1-66	500,000.00	3.10	11,625.00
School	8-1-66	1,000,000.00	3.20	32,000.00
School	8-1-66	500,000.00	3.25	16,250.00
School	8-1-66	500,000.00	3.30	16,500.00
School	8-1-66	1,000,000.00	3.40	34,000.00
School	12-1-71	600,000.00	4.50	27,000.00
School	12-1-71	300,000.00	4.60	13,800.00
School	12-1-71	300,000.00	4.70	14,100.00
School	12-1-71	300,000.00	4.80	14,400.00
School	12-1-71	600,000.00	4.90	29,400.00
School	12-1-71	600,000.00	4.00	24,000.00
School	12-1-71	<u>3,000,000.00</u>	5.00	<u>142,500.00</u>
TOTAL FOR SCHOOL BONDS		23,393,000.00		833,774.25

EXHIBIT "B"
 GENERAL DEBT SERVICE FUND
 SCHEDULE OF INTEREST REQUIREMENTS
 FISCAL YEAR 1973 - 1974

<u>BOND DESCRIPTION</u>	<u>DATE OF ISSUE</u>	<u>OUTSTANDING JULY 1, 1973</u>	<u>INTEREST RATE</u>	<u>INTEREST PAYABLE</u>
P. W. General Hospital	7-1-37	32,000.00	4.00%	1,280.00
Highway, 1938	7-1-38	10,000.00	3.50	350.00
P. W. Library	7-1-38	15,000.00	3.50	525.00
General Hospital	1-1-39	18,000.00	3.75	618.75
P. W. Armory	7-1-39	6,000.00	3.50	210.00
P. W. Bridge	7-1-39	12,000.00	3.50	420.00
Highway	12-1-53	40,000.00	2.50	500.00
Hospital	12-1-53	50,000.00	2.50	625.00
Highway	9-1-55	60,000.00	2.75	1,375.00
Hospital Improvement	9-1-55	30,000.00	2.75	687.50
General Improvement	5-1-59	40,000.00	3.50	1,400.00
General Improvement	5-1-59	80,000.00	3.60	2,880.00
General Improvement	5-1-59	100,000.00	3.70	3,700.00
General Improvement	6-1-60	195,000.00	3.50	6,825.00
General Improvement	6-1-61	150,000.00	3.50	5,250.00
General Improvement	6-1-61	200,000.00	3.40	6,800.00
General Improvement	6-1-61	100,000.00	3.25	2,437.50
Sanitaria Bond	3-1-63	100,000.00	2.60	2,600.00
Sanitaria Bond	3-1-63	100,000.00	2.70	2,700.00
Sanitaria Bond	3-1-63	100,000.00	2.80	2,800.00
Sanitaria Bond	3-1-63	100,000.00	2.90	2,900.00
Sanitaria Bond	3-1-63	100,000.00	3.00	3,000.00
Sanitaria Bond	2-1-65	50,000.00	2.80	1,400.00
Sanitaria Bond	2-1-65	75,000.00	2.90	2,175.00
Sanitaria Bond	2-1-65	125,000.00	3.00	3,750.00
Sanitaria Bond	2-1-65	50,000.00	3.10	1,550.00
General Improvement	12-1-70	300,000.00	6.25	15,625.00
General Improvement	12-1-70	400,000.00	5.75	23,000.00
General Improvement	12-1-70	100,000.00	5.25	5,250.00
General Improvement	12-1-70	500,000.00	4.75	23,750.00
General Improvement	12-1-70	100,000.00	5.00	5,000.00
General Improvement	12-1-70	300,000.00	5.20	15,600.00
General Improvement	12-1-70	<u>100,000.00</u>	.10	<u>100.00</u>
Sub Total		3,738,000.00		147,083.75

EXHIBIT "B"
 GENERAL DEBT SERVICE FUND
 SCHEDULE OF INTEREST REQUIREMENTS
 FISCAL YEAR 1971 - 1972

<u>BOND DESCRIPTION</u>	<u>DATE OF ISSUE</u>	<u>OUTSTANDING JULY 1, 1973</u>	<u>INTEREST RATE</u>	<u>INTEREST PAYABLE</u>
Balance Brought Forward		3,738,000.00		147,083.75
General Improvement	12-1-71	1,650,000.00	4.00%	63,000.00
General Improvement	12-1-71	300,000.00	4.20	12,600.00
General Improvement	12-1-71	150,000.00	4.40	6,600.00
General Improvement	12-1-71	150,000.00	4.50	6,750.00
General Improvement	12-1-71	150,000.00	4.60	6,900.00
General Improvement	12-1-71	150,000.00	4.75	7,125.00
General Improvement	12-1-71	150,000.00	4.90	7,350.00
General Improvement	12-1-71	<u>150,000.00</u>	5.00	<u>7,500.00</u>
<u>TOTAL FOR GENERAL PURPOSE BONDS</u>		<u>6,588,000.00</u>		<u>264,908.75</u>
<u>TOTAL FOR GENERAL BONDED INDEBTEDNESS</u>		<u>29,981,000.00</u>		
<u>TOTAL INTEREST REQUIREMENTS</u>				<u>1,098,683.00</u>

EXHIBIT "B"
 GENERAL DEBT SERVICE FUND
 SCHEDULE OF BONDS MATURING
FISCAL YEAR 1973 - 1974

	<u>INTEREST RATE</u>	<u>DATE OF ISSUE</u>	<u>AMOUNT PAYABLE</u>
<u>Bonds Maturing 8-1-73</u>			
School	3.25%	6-1-61	210,000.00
General Improvement	3.25	6-1-61	50,000.00
School	3.10	8-1-66	<u>250,000.00</u>
			<u>510,000.00</u>
<u>Bonds Maturing 9-1-73</u>			
Highway	2.75%	9-1-55	20,000.00
Hospital Improvement	2.75	9-1-55	<u>10,000.00</u>
			<u>30,000.00</u>
<u>Bonds Maturing 12-1-73</u>			
School	2.50	12-1-53	151,000.00
Highway	2.50	12-1-53	40,000.00
Hospital	2.50	12-1-53	50,000.00
General Improvement	6.25	12-1-70	100,000.00
General Improvement	4.00	12-1-71	150,000.00
School	5.00	12-1-71	<u>300,000.00</u>
			<u>791,000.00</u>
<u>Bonds Maturing 1-1-74</u>			
P. W. School, 1st Series	3.40	1-1-36	16,000.00
P. W. School, 2nd Series	3.60	1-1-38	5,000.00
P. W. School, 4th Series	3.75	1-1-39	5,000.00
General Hospital	3.75	1-1-39	<u>3,000.00</u>
			<u>29,000.00</u>
<u>Bonds Maturing 2-1-74</u>			
School	2.80	2-1-65	100,000.00
Sanitaria	2.80	2-1-65	<u>25,000.00</u>
			<u>125,000.00</u>
<u>Bonds Maturing 3-1-74</u>			
School	3.25	12-1-61	155,000.00
School	2.60	3-1-63	150,000.00
School	3.00	3-1-64	150,000.00
Sanitaria	2.60	3-1-63	<u>50,000.00</u>
			<u>505,000.00</u>
Balance Forwarded			<u>1,990,000.00</u>

EXHIBIT "B"
 GENERAL DEBT SERVICE FUND
 SCHEDULE OF BONDS MATURING
FISCAL YEAR 1973 - 1974

	<u>INTEREST RATE</u>	<u>DATE OF ISSUE</u>	<u>AMOUNT PAYABLE</u>
Balance Brought Forward			1,990,000.00
<u>Bonds Maturing 4-1-74</u>			
School	3.40%	4-1-60	<u>150,000.00</u>
<u>Bonds Maturing 5-1-74</u>			
School	3.50	5-1-59	155,000.00
General Improvement	3.50	5-1-59	<u>20,000.00</u>
			<u>175,000.00</u>
<u>Bonds Maturing 6-1-74</u>			
School	2.75	6-1-58	175,000.00
School, 2nd Series	3.50	6-1-60	65,000.00
General Improvement	3.50	6-1-60	<u>15,000.00</u>
			<u>255,000.00</u>
<u>Bonds Maturing 7-1-74</u>			
Elementary & High School Impr.	4.00	7-1-37	6,000.00
P. W. School, 3rd Series	3.50	7-1-38	2,000.00
P. W. General Hospital	4.00	7-1-37	8,000.00
Highway 1938	3.50	7-1-38	2,000.00
P. W. Library	3.50	7-1-39	3,000.00
P. W. Armory	3.50	7-1-39	1,000.00
P. W. Bridge	3.50	7-1-39	<u>2,000.00</u>
			<u>24,000.00</u>
<u>TOTAL BONDS MATURING - SCHOOL</u>			<u>2,045,000.00</u>
<u>TOTAL BONDS MATURING - GENERAL PURPOSE</u>			<u>549,000.00</u>
<u>TOTAL ALL BONDS MATURING</u>			<u>2,594,000.00</u>

EXHIBIT "B"
 GENERAL DEBT SERVICE REQUIREMENTS
 FUTURE YEARS
 AS AT JULY 1, 1973

<u>FISCAL YEAR BEGINNING</u>	<u>BALANCE AT BEGINNING OF FISCAL YEAR</u>	<u>ANNUAL REDEMPTION</u>	<u>ANNUAL INTEREST REQUIREMENTS</u>	<u>TOTAL ANNUAL REQUIREMENTS</u>
7-1-73	29,981,000	2,594,000	1,098,682.50	3,692,682.50
7-1-74	27,387,000	2,387,000	1,015,940.50	3,402,940.50
7-1-75	25,000,000	2,429,000	930,764.00	3,359,764.00
7-1-76	22,571,000	2,407,000	840,245.00	3,247,245.00
7-1-77	20,164,000	2,443,000	756,525.00	3,199,525.00
7-1-78	17,721,000	2,261,000	665,650.00	2,926,650.00
7-1-79	15,460,000	2,280,000	582,415.00	2,862,415.00
7-1-80	13,180,000	2,315,000	498,000.00	2,813,000.00
7-1-81	10,865,000	2,345,000	412,447.50	2,757,447.50
7-1-82	8,520,000	1,820,000	332,610.00	2,152,610.00
7-1-83	6,700,000	1,400,000	266,825.00	1,666,825.00
7-1-84	5,300,000	1,050,000	212,800.00	1,262,800.00
7-1-85	4,250,000	800,000	171,050.00	971,050.00
7-1-86	3,450,000	800,000	136,975.00	936,975.00
7-1-87	2,650,000	550,000	106,400.00	656,400.00
7-1-88	2,100,000	550,000	79,675.00	629,675.00
7-1-89	1,550,000	550,000	52,612.50	602,612.50
7-1-90	1,000,000	550,000	29,225.00	579,225.00
7-1-91	450,000	450,000	9,750.00	459,750.00
		<u>29,981,000</u>	<u>8,198,592.00</u>	<u>38,179,592.00</u>

EXHIBIT "B"
GENERAL BONDS PAYABLE
JUNE 30, 1973

	<u>INITIAL ISSUE</u>	<u>ISSUE DATE</u>	<u>REMAINING PRINCIPAL DUE</u>
Public Works General Hospital, 4.00% due 7-1-73-76	300,000	7-1-37	32,000
Elementary & High School Improvement, 4.00% due 7-1-73-77	200,000	7-1-37	24,000
Public Works School, 1st Series, 3.40% due 1-1-73-76	590,000	1-1-36	48,000
Public Works School, 2nd Series, 3.60% due 1-1-73-78	188,000	1-1-38	25,000
Public Works School, 3rd Series, 3.50% due 7-1-73-78	50,000	7-1-38	10,000
Public Works School, 4th Series, 3.75% due 1-1-73-79	160,000	1-1-39	30,000
Highway, 3.50% due 7-1-73-78	75,000	7-1-38	10,000
Public Works Library, 3.50% due 7-1-73-78	82,000	7-1-38	15,000
General Hospital, 3.75% due 1-1-73-79	85,000	1-1-39	18,000
Public Works Armory, 3.50% due 7-1-73-79	30,000	7-1-39	6,000
Public Works Bridge, 3.50% due 7-1-73-79	50,000	7-1-39	12,000
Highway No. 2, 2.50% due 12-1-72-73	500,000	12-1-53	40,000
School, 2.50% due 12-1-72-73	2,231,000	12-1-53	151,000
Hospital, 2.50% due 12-1-72-73	750,000	12-1-53	50,000
Hospital Improvement, 2.75% due 9-1-72-75	200,000	9-1-55	30,000
Highway, 2.75% due 9-1-72-75	<u>400,000</u>	9-1-55	<u>60,000</u>
Balance Forward	<u>5,891,000</u>		<u>561,000</u>

EXHIBIT "B"
GENERAL BONDS PAYABLE
JUNE 30, 1973

	<u>INITIAL ISSUE</u>	<u>ISSUE DATE</u>	<u>REMAINING PRINCIPAL DUE</u>
Balance Forwarded	5,891,000		561,000
School, 2.75% and 3.00% due 6-1-73-78	3,000,000	6-1-58	935,000
General Improvement, 3.50%, 3.60% and 3.70% due 5-1-73-83	500,000	5-1-59	220,000
School, 3.50%, 3.60% and 3.70% due 5-1-73-83	3,500,000	5-1-59	1,805,000
School, 3.40% and 3.50% due 4-1-73-84	3,500,000	4-1-60	1,955,000
General Improvement, 3.50% due 6-1-73-85	500,000	6-1-60	195,000
School, 3.50% due 6-1-73-85	1,500,000	6-1-60	1,020,000
School, 3.25%, 3.40% and 3.50% due 8-1-72-81	4,000,000	6-1-61	2,230,000
General Improvement, 3.25%, 3.40% and 3.50% due 8-1-72-81	1,000,000	6-1-61	450,000
School, 2nd Series, 3.00%, 3.25%, 3.40% and 3.50% due 3-1-73-82	3,000,000	12-1-61	1,610,000
School, 2.50%, 2.60%, 2.80%, 2.90% and 3.00% due 3-1-73-83	3,000,000	3-1-63	1,500,000
Sanitaria, 2.50%, 2.60%, 2.70%, 2.80%, 2.90%, and 3.00% due 3-1-73-83	1,000,000	3-1-63	500,000
School, 3.00%, 3.10%, and 3.20% due 3-1-73-84	3,000,000	3-1-64	1,650,000
School, Series 1965, 2.75%, 2.80%, 2.90%, 3.00% and 3.10% due 2-1-73-85	2,000,000	2-1-65	1,200,000
Sanitaria, 2.75%, 2.80%, 2.90%, 3.00%, and 3.10% due 2-1-73-85	<u>500,000</u>	2-1-65	<u>300,000</u>
Balance Forward	35,891,000		16,131,000

EXHIBIT "B"
 GENERAL BONDS PAYABLE
JUNE 30, 1973

	<u>INITIAL ISSUE</u>	<u>ISSUE DATE</u>	<u>REMAINING PRINCIPAL DUE</u>
Balance Forwarded	35,891,000		16,131,000
School, 3.10%, 3.20%, 3.25%, 3.30% and 3.40% due 8-1-72-86	5,000,000	8-1-66	3,500,000
General Improvement, 6.25%, 5.75%, 5.25%, 4.75%, 5.00%, and 0.10% due 12-1-72-90	2,000,000	12-1-70	1,800,000
General Improvement, 4.00%, 4.20%, 4.40%, 4.50%, 4.60%, 4.75%, 4.90%, 5.00%, due 12-1-72-91	3,000,000	12-1-71	2,850,000
School, 3.50%, 4.00%, 4.50%, 4.60%, 4.70%, 4.80%, 5.00%, due 12-1-72-91	<u>6,000,000</u>	12-1-71	<u>5,700,000</u>
TOTAL	<u>51,891,000</u>		<u>29,981,000</u>
SCHOOL BONDS	40,919,000		23,393,000
GENERAL PURPOSE BONDS	10,972,000		6,588,000

EXHIBIT "B"
RURAL DEBT SERVICE FUND
SUMMARY OF DEBT SERVICE PAYMENTS
FISCAL YEAR 1973 - 1974

	<u>630 & 640</u> <u>INTEREST</u>	<u>610 & 620</u> <u>BOND</u> <u>REDEMPTION</u>	<u>660 & 670</u> <u>COMMISSION</u> <u>AND</u> <u>EXCHANGE</u>	<u>TOTAL</u> <u>PAYMENTS</u>
9-1-73	21,311.25	80,000.00	234.59	101,545.84
3-1-74	<u>20,211.25</u>	<u>201,000.00</u>	<u>472.74</u>	<u>221,683.99</u>
	<u>41,522.50</u>	<u>281,000.00</u>	<u>707.33</u>	<u>323,229.83</u>
Future Debt Requirement				372,530.17
Interest - Capital Outlay Notes				9,375.00
Principal - Capital Outlay Notes				250,000.00
Trustee's Commission				<u>20,000.00</u>
TOTAL RURAL DEBT SERVICE PAYMENTS				<u>975,135.00</u>

EXHIBIT "B"
RURAL DEBT SERVICE FUND
SCHEDULE OF INTEREST REQUIREMENTS
FISCAL YEAR 1973 - 1974

<u>BOND DESCRIPTION</u>	<u>DATE OF ISSUE</u>	<u>OUTSTANDING JULY 1, 1973</u>	<u>INTEREST RATE</u>	<u>INTEREST PAYABLE</u>
School, Rural	9-1-55	176,000.00	3.00%	5,280.00
School, Rural	9-1-55	248,000.00	2.75	5,720.00
School, Rural	3-1-57	267,000.00	3.25	8,677.50
School, Rural	(3-1-57)9-1-57	267,000.00	3.50	9,345.00
School, Rural	3-1-58	155,000.00	2.75	4,262.50
School, Rural	3-1-58	85,000.00	3.00	2,550.00
School, Rural	3-1-58	<u>175,000.00</u>	3.25	<u>5,687.50</u>
TOTAL BONDED INDEBTEDNESS		<u>1,373,000.00</u>		
TOTAL INTEREST REQUIREMENTS				<u>41,522.50</u>

EXHIBIT "B"
 RURAL DEBT SERVICE FUND
 SCHEDULE OF BONDS MATURING
FISCAL YEAR 1973 - 1974

	<u>INTEREST RATE</u>	<u>DATE OF ISSUE</u>	<u>AMOUNT PAYABLE</u>
<u>Bonds Maturing September 1, 1972</u>			
School, Rural	2.75%	9-1-55	<u>80,000.00</u>
			<u>80,000.00</u>
<u>Bonds Maturing March 1, 1973</u>			
School, Rural	3.25	3-1-57	63,000.00
School, Rural	3.50	(3-1-57) 9-1-57	63,000.00
School, Rural	2.75	3-1-58	<u>75,000.00</u>
			<u>201,000.00</u>
TOTAL RURAL BONDS MATURING			<u><u>281,000.00</u></u>

EXHIBIT "B"
RURAL DEBT SERVICE REQUIREMENTS
FUTURE YEARS
AS AT JULY 1, 1973

<u>FISCAL YEAR BEGINNING</u>	<u>BALANCE BEGINNING OF FISCAL YEAR</u>	<u>REDEMPTION</u>	<u>INTEREST</u>	<u>TOTAL ANNUAL REQUIREMENTS</u>
7-1-73	1,373,000	281,000	41,522.50	322,522.50
7-1-74	1,092,000	294,000	32,966.25	326,966.25
7-1-75	798,000	306,000	24,036.25	330,036.25
7-1-76	492,000	313,000	14,422.50	327,422.50
7-1-77	179,000	<u>179,000</u>	<u>4,260.00</u>	<u>183,260.00</u>
		<u>1,373,000</u>	<u>117,207.50</u>	<u>1,490,207.50</u>

EXHIBIT "B"
RURAL BONDS PAYABLE
JUNE 30, 1973

<u>ISSUE</u>	<u>INITIAL ISSUE</u>	<u>DATE OF ISSUE</u>	<u>REMAINING PRINCIPAL DUE</u>
Issued September 1, 1955, 2.75% and 3.00% due 9/1/72-77	1,500,000	9-1-55	424,000
Issued March 1, 1957, 3.00% and 3.25% due 3/1/73-77	1,000,000	3-1-57	267,000
Issued September 1, 1957, 3.50% due 3/1/73-77	1,000,000	9-1-57	267,000
Issued March 1, 1958, 2.75%, 3.00% and 3.25% due 3/1/73-78	<u>1,300,000</u>	3-1-58	<u>415,000</u>
TOTAL	<u>4,800,000</u>		<u>1,373,000</u>

EXHIBIT "B"
 APPROPRIATIONS
 COUNTY GENERAL FUND
SECTION 1 - COUNTY GENERAL GOVERNMENT

<u>QUARTERLY COUNTY COURT</u>	<u>APPROPRIATIONS</u>
1. Personal Services	1,500
 <u>COUNTY COUNCIL</u>	
1. Personal Services	15,000
2. Contractual Services	4,900
5. Fixed Charges	<u>100</u>
	<u>20,000</u>
 <u>OFFICE OF THE COUNTY JUDGE</u>	
1. Personal Services	33,585
2. Contractual Services	2,000
3. Supplies & Repair Parts	200
5. Fixed Charges	<u>215</u>
	<u>36,000</u>
 <u>OFFICE OF THE COUNTY MANAGER</u>	
1. Personal Services	29,420
2. Contractual Services	3,900
3. Supplies & Repair Parts	500
5. Fixed Charges	80
9. Capital Outlay	<u>100</u>
	<u>34,000</u>
 <u>BEER REGULATIONS AND INSPECTION</u>	
1. Personal Services	7,378
2. Contractual Services	<u>2,100</u>
	<u>9,478</u>

EXHIBIT "B"
 APPROPRIATIONS
 COUNTY GENERAL FUND
SECTION 1 - COUNTY GENERAL GOVERNMENT

<u>COUNTY AUDITOR</u>	<u>APPROPRIATIONS</u>
1. Personal Services	27,434
2. Contractual Services	2,300
3. Supplies and Repair Parts	2,000
5. Fixed Charges	3,000
9. Capital Outlay	<u>1,000</u>
	<u>35,734</u>
 <u>POST AUDIT - COUNTY</u>	
2. Contractual Services	<u>32,500</u>
 <u>POST AUDIT - BARONESS ERLANGER HOSPITAL</u>	
2. Contractual Services	<u>13,000</u>
 <u>POST AUDIT - WILLIAM L. BORK MEMORIAL HOSPITAL</u>	
2. Contractual Services	<u>3,500</u>
 <u>COUNTY ATTORNEY</u>	
1. Personal Services	40,716
2. Contractual Services	<u>13,000</u>
	<u>53,716</u>
 <u>CITY-COUNTY PLANNING COMMISSION</u>	
7. Grants, Contributions and Donations	<u>135,000</u>

EXHIBIT "B"
 APPROPRIATIONS
 COUNTY GENERAL FUND
SECTION 1 - COUNTY GENERAL GOVERNMENT

BUILDING COMMISSION AND ZONING

APPROPRIATIONS

1. Personal Services	69,911
2. Contractual Services	6,155
3. Supplies and Repair Parts	3,025
5. Fixed Charges	684
9. Capital Outlay	<u>10,225</u>
	<u>90,000</u>

CIVIL DEFENSE

1. Personal Services	32,638
2. Contractual Services	5,295
3. Supplies and Repair Parts	5,400
4. Materials	700
5. Fixed Charges	50
7. Grants, and Donations to other Institutions	3,917
9. Capital Outlay	<u>2,000</u>
	<u>50,000</u>

MAINTENANCE

1. Personal Services	441,350
2. Contractual Services	80,000
3. Supplies and Repair Parts	25,000
4. Materials	70,000
5. Fixed Charges	3,650
9. Capital Outlay	<u>20,000</u>
	<u>640,000</u>

EXHIBIT "B"
APPROPRIATIONS
COUNTY GENERAL FUND
SECTION 1 - COUNTY GENERAL GOVERNMENT

	<u>APPROPRIATIONS</u>
<u>ELECTION COMMISSION</u>	
1. Personal Services	50,100
2. Contractual Services	16,280
3. Supplies and Repair Parts	2,875
4. Materials	150
5. Fixed Charges	720
9. Capital Outlay	<u>875</u>
	<u>71,000</u>
<u>DEMOCRATIC PRIMARY</u>	
1. Personal Services	<u>29,000</u>
TOTAL ELECTIONS	<u>100,000</u>
TOTAL COUNTY GENERAL GOVERNMENT	<u><u>1,254,428</u></u>

EXHIBIT "B"
APPROPRIATIONS
COUNTY GENERAL FUND
SECTION 2 - FINANCE

APPROPRIATIONS

ACCOUNTS AND BUDGETS

1. Personal Services	61,176
2. Contractual Services	12,540
3. Supplies and Repair Parts	1,000
5. Fixed Charges	100
9. Capital Outlay	<u>1,000</u>
	<u>75,816</u>

PURCHASING DEPARTMENT

1. Personal Services	18,200
2. Contractual Services	<u>4,000</u>
	<u>22,200</u>

BOARD OF EQUALIZATION

1. Personal Services	<u>2,000</u>
----------------------	--------------

EXHIBIT "B"
 APPROPRIATIONS
 COUNTY GENERAL FUND
SECTION 2 - FINANCE

APPROPRIATIONS

ASSESSOR OF PROPERTY

1. Personal Services	254,650
2. Contractual Services	26,350
3. Supplies and Repair Parts	5,000
4. Materials	1,200
5. Fixed Charges	2,800
9. Capital Outlay	<u>10,000</u>
	<u>300,000</u>

COUNTY TRUSTEE

2. Contractual Services	14,875
3. Supplies and Repair Parts	750
9. Capital Outlay	<u>1,150</u>
	<u>16,775</u>

COUNTY COURT CLERK

1. Personal Services	3,400
2. Contractual Services	17,500
3. Supplies and Repair Parts	1,500
4. Materials	100
5. Fixed Charges	2,500
9. Capital Outlay	<u>3,000</u>
	<u>28,000</u>

TOTAL FINANCE

444,791

EXHIBIT "B"
APPROPRIATIONS
COUNTY GENERAL FUND
SECTION 3 - ADMINISTRATION OF JUSTICE

	<u>APPROPRIATIONS</u>
<u>ATTORNEY GENERAL</u>	
1. Personal Services	55,000
2. Contractual Services	8,500
3. Supplies and Repair Parts	1,000
5. Fixed Charges	<u>4,100</u>
	<u>68,600</u>
<u>COURTS OF GENERAL SESSIONS</u>	
1. Personal Services	<u>42,600</u>
<u>CRIMINAL COURT</u>	
1. Personal Services	53,000
2. Contractual Services	18,000
3. Supplies and Repair Parts	3,500
5. Fixed Charges	2,500
9. Capital Outlay	<u>8,500</u>
	<u>85,500</u>
<u>CIRCUIT COURT CLERK</u>	
1. Personal Services	28,448
2. Contractual Services	27,000
3. Supplies and Repair Parts	1,800
9. Capital Outlay	<u>1,000</u>
	<u>58,248</u>

EXHIBIT "B"
 APPROPRIATIONS
 COUNTY GENERAL FUND
SECTION 3 - ADMINISTRATION OF JUSTICE

	<u>APPROPRIATIONS</u>
<u>CHANCERY COURT</u>	
1. Personal Services	16,000
2. Contractual Services	16,250
3. Supplies and Repair Parts	1,500
9. Capital Outlay	<u>1,500</u>
	<u>35,250</u>
<u>JUVENILE COURT</u>	
1. Personal Services	403,370
2. Contractual Services	41,010
3. Supplies and Repair Parts	28,420
4. Materials	300
5. Fixed Charges	1,600
9. Capital Outlay	<u>10,300</u>
	<u>485,000</u>
<u>JURIES</u>	
1. Personal Services	209,500
2. Contractual Services	<u>500</u>
	<u>210,000</u>
TOTAL ADMINISTRATION OF JUSTICE	<u><u>985,198</u></u>

EXHIBIT "B"
 APPROPRIATIONS
 COUNTY GENERAL FUND
SECTION 4 - LAW ENFORCEMENT AND CARE OF PRISONERS

<u>SHERIFF - EX-OFFICIO (a)</u>	<u>APPROPRIATIONS</u>
7. Grants, Contributions and Donations	996,000
 <u>SHERIFF - EX-OFFICIO (b) ALCOHOLIC REHABILITATION OFFICER</u>	
7. Grants, Contributions and Donations	7,640
 <u>COUNTY JAIL (a)</u>	
1. Personal Services	8,895
2. Contractual Services	72,501
3. Supplies and Repair Parts	22,416
4. Materials	383
5. Fixed Charges	22,435
9. Capital Outlay	73,370
	<u>200,000</u>
 <u>COUNTY JAIL (b) ALCOHOLIC REHABILITATION OFFICER</u>	
2. Contractual Services	2,380
3. Supplies and Repair Parts	1,000
	<u>3,380</u>
 <u>COUNTY CORONER</u>	
1. Personal Services	20,000
2. Contractual Services	6,500
3. Supplies and Repair Parts	100
5. Fixed Charges	320
	<u>26,920</u>
 <u>COUNTY PHYSICIAN</u>	
1. Personal Services	8,500
 TOTAL LAW ENFORCEMENT AND CARE OF PRISONERS	 <u>1,242,440</u>

EXHIBIT "B"
 APPROPRIATIONS
 COUNTY GENERAL FUND
SECTION 5 - NATURAL RESOURCES

<u>AGRICULTURE AND HOME ECONOMICS</u>	<u>APPROPRIATIONS</u>
1. Personal Services	31,200
2. Contractual Services	<u>1,200</u>
	<u>32,400</u>
 <u>AGRICULTURAL FAIR PRIZES</u>	
7. Grants, Contributions and Donations	<u>2,000</u>
 <u>SOIL CONSERVATION</u>	
1. Personal Services	4,500
2. Grants, Contributions and Donations	<u>300</u>
	<u>4,800</u>
 <u>COUNTY PARK</u>	
1. Personal Services	70,000
2. Contractual Services	9,000
3. Supplies and Repair Parts	3,000
4. Materials	1,000
5. Fixed Charges	500
9. Capital Outlay	<u>500</u>
	<u>84,000</u>
 <u>FOREST FIRE PREVENTION</u>	
7. Grants, Contributions and Donations	<u>4,000</u>
 TOTAL NATURAL RESOURCES	 <u><u>127,200</u></u>

EXHIBIT "B"
APPROPRIATIONS
COUNTY GENERAL FUND
SECTION 6 - RECORDING AND PRESERVATION OF DOCUMENTS

	<u>APPROPRIATIONS</u>
<u>COUNTY REGISTER</u>	
2. Contractual Services	27,500
3. Supplies and Repair Parts	11,500
5. Fixed Charges	1,500
9. Capital Outlay	<u>1,000</u>
	<u>41,500</u>
<u>MICROFILM</u>	
1. Personal Services	9,000
2. Contractual Services	11,500
9. Capital Outlay	<u>29,500</u>
	<u>50,000</u>
TOTAL RECORDING AND PRESERVATION OF DOCUMENTS	<u>91,500</u>

EXHIBIT "B"
APPROPRIATIONS
COUNTY GENERAL FUND
SECTION 7 - HEALTH AND WELFARE

APPROPRIATIONS

FOSTER HOME CARE

2. Contractual Services 67,000

MENTALLY ILL AND PAUPER BURIALS

1. Personal Services 23,804

2. Contractual Services 5,000

3. Supplies and Repair Parts 1,000

7. Grants, Contributions 5,196

35,000

GENERAL RELIEF

1. Personal Services 13,431

2. Contractual Services 1,569

7. Grants, Contributions and Donations 11,000

26,000

HUMAN RESOURCES CENTER

1. Personal Services 19,000

2. Contractual Services 1,500

3. Supplies and Repair Parts 500

5. Fixed Charges 2,000

23,000

S.T.A.R. HOUSE

7. Grants, Contributions and Donations 8,500

EXHIBIT "B"
 APPROPRIATIONS
 COUNTY GENERAL FUND
SECTION 7 - HEALTH AND WELFARE

	<u>APPROPRIATIONS</u>
<u>SPEECH AND HEARING CENTER</u>	
7. Grants, Contributions and Donations	<u>52,000</u>
<u>GUIDANCE CLINIC</u>	
7. Grants, Contributions and Donations	<u>55,000</u>
<u>ANTI-TB AND BOVINE CONTROL</u>	
7. Grants, Contributions and Donations	<u>1,500</u>
<u>THE BONNY OAKS SCHOOL</u>	
7. Grants, Contributions and Donations	<u>162,000</u>
<u>MAURICE KIRBY DAY CARE CENTER</u>	
7. Grants, Contributions and Donations	<u>600</u>
<u>THE BARONESS ERLANGER HOSPITAL</u>	
7. Grants, Contributions and Donations	<u>2,169,989</u>
<u>THE CHILDREN'S HOME</u>	
7. Grants, Contributions and Donations	<u>70,000</u>
<u>WILLIAM L. BORK MEMORIAL HOSPITAL AND HAMILTON COUNTY NURSING HOME</u>	
7. Grants, Contributions and Donations	<u>900,000</u>

EXHIBIT "B"
APPROPRIATIONS
COUNTY GENERAL FUND
SECTION 7 - HEALTH AND WELFARE

APPROPRIATIONS

STATE OF TENNESSEE-HOSPITAL SERVICE FOR INDIGENT

7. Grants, Contributions and Donations 30,778

STATE OF TENNESSEE-CRIPPLED CHILDREN'S SERVICE

7. Grants, Contributions and Donations 25,966

HUMANE EDUCATIONAL SOCIETY

7. Grants, Contributions and Donations 26,000

SENIOR NEIGHBORS

7. Grants, Contributions and Donations 5,000

EXHIBIT "B"
 APPROPRIATIONS
 COUNTY GENERAL FUND
SECTION 7 - HEALTH AND WELFARE

APPROPRIATIONS

CHATTANOOGA-HAMILTON COUNTY HEALTH DEPARTMENT

GENERAL ADMINISTRATION - OFFICE

1.	Personal Services	59,769
2.	Contractual Services	44,625
3.	Supplies and Repair Parts	3,300
5.	Fixed Charges	9,830
9.	Capital Outlay	<u>2,000</u>
TOTAL GENERAL ADMINISTRATION - OFFICE		<u>119,524</u>

GENERAL ADMINISTRATION - MAINTENANCE

1.	Personal Services	70,762
2.	Contractual Services	42,550
3.	Supplies and Repair Parts	5,900
4.	Materials	75
5.	Fixed Charges	225
9.	Capital Outlay	<u>1,250</u>
TOTAL GENERAL ADMINISTRATION - MAINTENANCE		<u>120,762</u>

SANITATION AND INSPECTION

1.	Personal Services	44,637
2.	Contractual Services	9,400
3.	Supplies and Repair Parts	3,050
5.	Fixed Charges	650
9.	Capital Outlay	<u>3,050</u>
TOTAL SANITATION AND INSPECTION		<u>60,787</u>

EXHIBIT "B"
 APPROPRIATIONS
 COUNTY GENERAL FUND
SECTION 7 - HEALTH AND WELFARE

CHATTANOOGA-HAMILTON COUNTY HEALTH DEPARTMENT-cond't. APPROPRIATIONS

MATERNAL & CHILD CARE

1.	Personal Services	3,391
2.	Contractual Services	8,850
3.	Supplies and Repair Parts	700
5.	Fixed Charges	<u>135</u>
TOTAL MATERNAL & CHILD CARE		<u>13,076</u>

NURSING DIVISION

1.	Personal Services	189,563
2.	Contractual Services	54,375
3.	Supplies and Repair Parts	21,750
5.	Fixed Charges	1,500
9.	Capital Outlay	<u>8,300</u>
TOTAL NURSING DIVISION		<u>275,488</u>

HEALTH EDUCATION

1.	Personal Services	36,041
2.	Contractual Services	2,965
3.	Supplies and Repair Parts	6,600
9.	Capital Outlay	<u>300</u>
TOTAL HEALTH EDUCATION		45,906

STATISTICS

1.	Personal Services	38,710
2.	Contractual Services	15,695
3.	Supplies and Repair Parts	1,500
5.	Fixed Charges	4,850
9.	Capital Outlay	<u>200</u>
TOTAL HEALTH STATISTICS		60,955

EXHIBIT "B"
 APPROPRIATIONS
 COUNTY GENERAL FUND
SECTION 7 - HEALTH AND WELFARE

CHATTANOOGA-HAMILTON COUNTY HEALTH DEPARTMENT-cont'd. APPROPRIATIONS

DENTAL HEALTH

1.	Personal Services	42,739
2.	Contractual Services	4,660
3.	Supplies and Repair Parts	5,100
5.	Fixed Charges	195
9.	Capital Outlay	<u>250</u>
TOTAL DENTAL HEALTH		<u>52,944</u>

VENERAL DISEASE CONTROL

1.	Personal Services	47,560
2.	Contractual Services	5,705
3.	Supplies and Repair Parts	4,250
9.	Capital Outlay	<u>250</u>
TOTAL VENERAL DISEASE CONTROL		<u>57,765</u>

LABORATORY

2.	Contractual Services	1,975
3.	Supplies and Repair Parts	<u>225</u>
TOTAL LABORATORY		<u>2,200</u>

EASTSIDE COMMUNITY CENTER

1.	Personal Services	73,464
2.	Contractual Services	27,400
3.	Supplies and Repair Parts	8,800
5.	Fixed Charges	4,490
9.	Capital Outlay	<u>800</u>
TOTAL EASTSIDE COMMUNITY CENTER		<u>114,954</u>

EXHIBIT "B"
 APPROPRIATIONS
 COUNTY GENERAL FUND
SECTION 7 - HEALTH AND WELFARE

CHATTANOOGA-HAMILTON COUNTY HEALTH DEPARTMENT-cont'd. APPROPRIATIONS

MODEL CITIES HEALTH PROGRAM

1. Personal Services	55,518
2. Contractual Services	5,300
3. Supplies and Repair Parts	5,053
5. Fixed Charges	<u>4,800</u>
TOTAL MODEL CITIES HEALTH PROGRAM	<u>70,671</u>

COUNTY WIDE FAMILY PLANNING

1. Personal Services	124,308
2. Contractual Services	23,320
3. Supplies and Repair Parts	12,041
5. Fixed Charges	<u>1,380</u>
TOTAL COUNTY WIDE FAMILY PLANNING	<u>161,049</u>

TUBERCULOSIS CONTROL

1. Personal Services	35,064
2. Contractual Services	9,375
3. Supplies and Repair Parts	6,100
5. Fixed Charges	400
7. Grants, Contributions and Donations	700
9. Capital Outlay	<u>5,000</u>
TOTAL TUBERCULOSIS CONTROL	<u>56,639</u>

EXHIBIT "B"
APPROPRIATIONS
COUNTY GENERAL FUND
SECTION 7 - HEALTH AND WELFARE

<u>CHATTANOOGA-HAMILTON COUNTY HEALTH DEPARTMENT-cont'd.</u>	<u>APPROPRIATIONS</u>
<u>CHILDHOOD LEAD POISONING CONTROL PROJECT</u>	
1. Personal Services	82,255
2. Contractual Services	21,495
5. Fixed Charges	<u>2,250</u>
TOTAL CHILDHOOD LEAD POISONING CONTROL PROJECT	<u>106,000</u>
TOTAL CHATTANOOGA-HAMILTON COUNTY HEALTH DEPARTMENT	<u>1,318,720</u>
TOTAL HEALTH AND WELFARE	<u>4,977,053</u>

EXHIBIT "B"
APPROPRIATIONS
COUNTY GENERAL FUND
SECTION 8 - PENSIONS

	<u>APPROPRIATIONS</u>
<u>EMPLOYEES RETIREMENT</u>	
7. Grants, Contributions and Donations	<u>290,000</u>
<u>COUNTY MATCHING FICA</u>	
7. Grants, Contributions and Donations	<u>310,000</u>
<u>RETIRED TEACHER'S SUPPLEMENT</u>	
7. Grants, Contributions and Donations	<u>33,000</u>
TOTAL PENSIONS	<u>633,000</u>

EXHIBIT "B"
 APPROPRIATIONS
 COUNTY GENERAL FUND
SECTION 9 - MISCELLANEOUS

APPROPRIATIONS

COMMISSIONS TO COUNTY TRUSTEE

1. Personal Services 250,000

SCENIC BEAUTIFUL COMMISSION

7. Grants, Contributions and Donations 9,000

EMPLOYEES INSURANCE

7. Grants, Contributions and Donations 153,000

CAPITAL IMPROVEMENTS

9. Capital Outlay 400,000

STORE ROOM

1. Personal Services 8,000

2. Contractual Services 400

8,400

OIL DEPARTMENT

1. Personal Services 28,000

VETERANS' SERVICE OFFICER

1. Personal Services 8,715

2. Contractual Services 1,370

3. Supplies and Repair Parts 20

10,105

REGIONAL COUNCIL OF GOVERNMENT

7. Grants, Contributions and Donations 10,835

EXHIBIT "B"
 APPROPRIATIONS
 COUNTY GENERAL FUND
SECTION 9 - MISCELLANEOUS

<u>AIR POLLUTION CONTROL</u>	<u>APPROPRIATIONS</u>
7. Grants, Contributions and Donations	40,065
 <u>SOUTHEAST TENNESSEE ECONOMIC DEVELOPMENT DISTRICT</u>	
7. Grants, Contributions and Donations	3,750
 <u>ADULT COUNTY-WIDE LIBRARY SERVICE</u>	
1. Personal Services	44,750
2. Contractual Services	1,000
3. Supplies and Repair Parts	350
5. Fixed Charges	250
9. Capital Outlay	1,150
	47,500
 <u>COUNTY PENAL FARM</u>	
7. Grants, Contributions and Donations	100,000
 <u>TEAM EVALUATION CENTER</u>	
7. Grants, Contributions and Donations	15,000
 <u>SANITATION DEPARTMENT</u>	
1. Personal Services	70,000
2. Contractual Services	10,000
3. Supplies and Repair Parts	7,500
4. Materials	12,000
5. Fixed Charges	1,000
9. Capital Outlay	39,500
	140,000

EXHIBIT "B"
 APPROPRIATIONS
 COUNTY GENERAL FUND
SECTION 9 - MISCELLANEOUS

	<u>APPROPRIATIONS</u>
<u>ALLIED ARTS FUND</u>	
7. Grants, Contributions and Donations	<u>1,000</u>
<u>FIXED ASSETS</u>	
1. Personal Services	16,243
2. Contractual Services	500
3. Supplies and Repair Parts	500
4. Materials	100
5. Fixed Charges	<u>1,100</u>
	<u>18,443</u>
<u>CHATTANOOGA AREA SAFETY COUNCIL</u>	
7. Grants, Contributions and Donations	<u>8,000</u>
<u>CHATTANOOGA PUBLIC LIBRARY</u>	
7. Grants, Contributions and Donations	<u>250,000</u>
<u>INSURANCE</u>	
2. Contractual Services	<u>60,000</u>
<u>TAX ON TIVOLI THEATER</u>	
2. Contractual Services	<u>7,305</u>
<u>CHATTANOOGA CONVENTION AND VISITORS BUREAU</u>	
7. Grants, Contributions and Donations	<u>25,000</u>
<u>GEORGIA-TENNESSEE REGIONAL HEALTH COMMISSION</u>	
7. Grants, Contributions and Donations	<u>11,440</u>
<u>STATE OF TENNESSEE-REAPPRAISAL PROGRAM</u>	
7. Grants, Contributions and Donations	<u>134,400</u>
TOTAL MISCELLANEOUS	<u>1,731,243</u>
TOTAL COUNTY GENERAL FUND APPROPRIATIONS	<u>11,486,853</u>

EXHIBIT "B"
APPROPRIATIONS
PIKE FUND

	<u>APPROPRIATIONS</u>
1. Personal Services	1,400,000
4. Materials	<u>281,854</u>
TOTAL PIKE FUND	<u>1,681,854</u>

EXHIBIT "B"
APPROPRIATIONS
DISTRICT ROAD FUND

	<u>APPROPRIATIONS</u>
1. Personal Services	7,990
2. Contractual Services	80,000
3. Supplies and Repair Parts	150,000
4. Materials	147,104
9. Capital Outlay	<u>80,000</u>
TOTAL DISTRICT ROAD FUND	<u>465,094</u>

EXHIBIT "B"
APPROPRIATIONS
FEDERAL REVENUE SHARING TRUST FUND

	<u>APPROPRIATIONS</u>
9. Capital Outlay	<u>891,898</u>
TOTAL FEDERAL REVENUE SHARING TRUST FUND	<u>891,898</u>

State of Tennessee }
Hamilton County

June 29, 1973

A RESOLUTION

TITLE

ACCEPTING THE BID OF LILIE & MC CALL, INC., 1300 MC CALLIE AVENUE, CHATTANOOGA, TENNESSEE 37404, FOR "FOOD SERVICE EQUIPMENT" FOR THE HAMILTON COUNTY JAIL & COURTS BUILDING IN THE SUM OF \$41,750.00

Be it Resolved, by the County Council of Hamilton County, Tennessee, in Session Assembled:—

WHEREAS, on May 19, 1973, the Legal Notice was published inviting bids for the construction and furnishing of the proposed Hamilton County Jail & Courts Building. Said bids were to be opened on June 19, 1973; and

WHEREAS, at the bid opening Lilie & McCall, Inc. of Chattanooga, Tennessee, submitted the lowest and best bid for "Food Service Equipment" in the sum of \$41,750.00; and

WHEREAS, said proposal form is attached hereto and made a part of this resolution.

NOW, THEREFORE, BE IT RESOLVED BY THE HAMILTON COUNTY COUNCIL, that the proposal of Lilie & McCall, Inc. is hereby accepted and the County Judge is hereby authorized to execute a contract in the total sum of \$41,750.00 for said "Food Service Equipment".

BE IT FURTHER RESOLVED, that this Resolution take effect from and after its passage, the public welfare requiring it.

Action taken *[Signature]*

[Signature]
Member of the County Council

J U N E T E R M 1 9 7 3

ON MOTION of Councilman Wilson, seconded by Councilman Mayfield, the foregoing Resolution was unanimously Adopted on a Roll Call vote, with the following members of the County Council being present and voting "Aye": Councilman Long, Councilman Mayfield, Councilman Newell, Councilman Wilson and Judge Frost. Total present-5. Absent- 0.

* * * * *

2591-D

PROPOSAL FORM

PAGE A30 - 1

TO: Hamilton County, Tennessee OWNER
201 Courthouse - Chattanooga, Tennessee 37402 CITY/STATE
Attention: Judge Chester L. Frost

FROM: LILIE & MC CALL, INC. BIDDER
1300 McCallie Avenue ADDRESS
Chattanooga, Tennessee 37404 CITY/STATE
(615) 622-2196 TELEPHONE NO.
7445 LICENSE NO.

The above Bidder is: () An Individual () A Company (x) A Corporation
 () A Partnership () A Joint Venture consisting of _____

Gentlemen:

The undersigned, in response to your invitation to Bid, has carefully examined the drawings, the specifications, and other related "Contract Documents" prepared by: JACK H. TYLER & ASSOCIATES - ARCHITECTS AND PLANNERS, INC. and titled: "FOOD SERVICE EQUIPMENT" for HAMILTON COUNTY JAIL & COURTS BUILDING CHATTANOOGA, TENNESSEE dated April 2, 1973 together with any addenda to such Construction Documents as listed hereinafter, the undersigned hereby proposes and agrees to provide all labor, materials, plant, equipment, transportation and other services as necessary and / or required to execute all of the work described by the aforesaid "Contract Documents" for the lump sum consideration of:

Forty One Thousand, Seven Hundred Fifty Dollars and
Na/100's Dollars (\$ 41,750.00)

(revised 6-8-73)

2591-D

PROPOSAL FORM

PAGE A30, - 2

ADDENDA ACKNOWLEDGEMENT:

The undersigned acknowledges receipt of the following addenda: (List by number and date appearing on addenda).

<u>Addendum No.</u>	<u>Date</u>	<u>Addendum No.</u>	<u>Date</u>
<u>1 for 2591D</u>	<u>6/08/73</u>	_____	_____
_____	_____	_____	_____

CONSTRUCTION TIME: The Undersigned agrees to complete all of the work described by aforesaid "Contract Documents" within 180 calendar days from date of Notice to Proceed.

NOTICE TO PROCEED: The undersigned hereby agrees to commence work under this Contract upon receipt of a written "Notice to Proceed" issued by the Owner.

LIQUIDATED DAMAGES: Should this Separate Contractor fail to complete the work under this contract within the time specified above, he shall pay the Owner, as liquidated damages, the sum of \$50.00 for each consecutive calendar day thereafter.

PERFORMANCE AND PAYMENT BONDS (100%): Upon receipt of written notice of the acceptance of this bid, Bidder shall deliver performance bonds in accord with Section A50.

BID BOND: (5%) The bid security attached in the sum of Forty One Thousand Seven Hundred Fifty Dollars and NO/100 41,750.00 is to become the property of the Owner in the event the contract and bond are not executed within the time above set forth, as liquidated damages for the delay and additional expense to the Owner caused thereby.

Respectfully submitted:

BY: EVA Miller

TITLE: Treas

1300 McCallie Avenue
Chattanooga, Tenn. 37404
(Business Address)

(SEAL - if bid is by a corporation)

(revised 6-8-73)

State of Tennessee }
Hamilton County

June 29, 1973

A RESOLUTION

TITLE ACCEPTING THE BID OF DREXEL INSTITUTIONAL FURNITURE, A DIVISION OF CHAMPION INTERNATIONAL CORPORATION, P. O. DRAWER 2187, HICKORY, NORTH CAROLINA, FOR "FURNISHINGS" FOR THE HAMILTON COUNTY JAIL & COURTS BUILDING IN THE SUM OF \$13,500.00.

Be it Resolved, by the County Council of Hamilton County, Tennessee, in Session Assembled:—

WHEREAS, on May 19, 1973, the Legal Notice was published inviting bids for the construction and furnishing of the proposed Hamilton County Jail & Courts Building. Said bids were to be opened on June 19, 1973; and

WHEREAS, at the bid opening Drexel Institutional Furniture, A Division of Champion International Corporation, submitted the lowest and best bid for "Furnishings" in the sum of \$13,500.00; and

WHEREAS, said proposal form is attached hereto and made a part of this resolution.

NOW, THEREFORE, BE IT RESOLVED BY THE HAMILTON COUNTY COUNCIL, that the proposal of Drexel Institutional Furniture, A Division of Champion International Corporation, is hereby accepted and the County Judge is hereby authorized to execute a contract in the total sum of \$13,500.00 for said "Furnishings".

BE IT FURTHER RESOLVED, that this Resolution take effect from and after its passage, the public welfare requiring it.

Action taken

Approved

Duke Wilson

Member of the County Council

ON MOTION of Councilman Wilson, seconded by Councilman Mayfield, the foregoing Resolution was unanimously Adopted on a Roll Call vote, with the following members of the County Council being present and voting "Aye": Councilman Long, Councilman Mayfield, Councilman Newell, Councilman Wilson and Judge Frost. Total present-5. Absent-0.

* * * * *

2591-E

PROPOSAL FORM

PAGE A30 - 1

TO: Hamilton County, Tennessee OWNER
201 Courthouse - Chattanooga, Tennessee 37402 CITY/STATE
Attention: Judge Chester L. Frost

FRCM: Drexel Institutional Furniture, A Division of BIDDER
Champion International Corporation ADDRESS
P. O. Drawer 2187
Hickory, North Carolina CITY/STATE
(704) 322-8380 TELEPHONE NO.
11903 LICENSE NO.

The above Bidder is: An Individual A Company A Corporation
 A Partnership A Joint Venture consisting of _____

Gentlemen:

The undersigned, in response to your invitation to Bid, has carefully examined the drawings, the specifications, and other related "Contract Documents" prepared by: JACK H. TYLER & ASSOCIATES - ARCHITECTS AND PLANNERS, INC. and titled: "FURNISHINGS" for HAMILTON COUNTY JAIL & COURTS BUILDING CHATTANOOGA, TENNESSEE dated April 2, 1973 together with any addenda to such Construction Documents as listed hereinafter, the undersigned hereby proposes and agrees to provide all labor, materials, plant, equipment, transportation and other services as necessary and / or required to execute all of the work described by the aforesaid "Contract Documents" for the lump sum consideration of:

Thirteen Thousand Five Hundred and no/00

Dollars (\$ 13,500.00)

All furnishings covered by this bid are fully guaranteed against defective workmanship and materials for one full year following completion of installation.

(revised 6-8-73)

2591-E

PROPOSAL FORM

PAGE A30 - 2

ADDENDA ACKNOWLEDGEMENT:

The undersigned acknowledges receipt of the following addenda: (List by number and date appearing on addenda).

<u>Addendum No.</u>	<u>Date</u>	<u>Addendum No.</u>	<u>Date</u>
<u>#1</u>	<u>June 8, 1973</u>	_____	_____
_____	_____	_____	_____

CONSTRUCTION TIME: The Undersigned agrees to complete all of the work described by aforesaid "Contract Documents" within 130 calendar days from date of Notice to Proceed.

NOTICE TO PROCEED: The undersigned hereby agrees to commence work under this Contract upon receipt of a written "Notice to Proceed" issued by the Owner.

LIQUIDATED DAMAGES: Should this Separate Contractor fail to complete the work under this contract within the time specified above, he shall pay the Owner, as liquidated damages, the sum of \$50.00 for each consecutive calendar day thereafter.

PERFORMANCE AND PAYMENT BONDS (100%): Upon receipt of written notice of the acceptance of this bid, Bidder shall deliver performance bonds in accord with Section A50.

BID BOND: (5%) The bid security attached in the sum of Five Per Cent of Bid (\$ 5% of Bid) is to become the property of the Owner in the event the contract and bond are not executed within the time above set forth, as liquidated damages for the delay and additional expense to the Owner caused thereby.

Respectfully submitted:

BY: *Joanna G. Greene*
Joanna G. Greene
TITLE: Assistant Secretary

P. O. Drawer 2187, Hickory, N. C. 28601
(Business Address)

(SEAL - if bid is by a corporation)

(revised 6-8-73)

6

State of Tennessee }
Hamilton County

June 29, 1973

A RESOLUTION

TITLE

ACCEPTING THE BID OF JACKSON & CHURCH ELECTRONICS COMPANY, INC.,
436 SOUTH NEIMAN AVENUE, MELBOURNE, FLORIDA 32901 FOR
"SURVEILLANCE SYSTEM" FOR THE HAMILTON COUNTY JAIL & COURTS
BUILDING IN THE SUM OF \$77,934.00

Be it Resolved, by the County Council of Hamilton County, Tennessee, in Session
Assembled:—

WHEREAS, on May 19, 1973, the Legal Notice was published
inviting bids for the construction and furnishing of the proposed
Hamilton County Jail & Courts Building. Said bids were to be
opened on June 19, 1973; and

WHEREAS, at the bid opening Jackson & Church Electronics Company,
Inc. of Melbourne, Florida, submitted the lowest and best bid for
"Surveillance System" in the sum of \$77,934.00; and

WHEREAS, said proposal form is attached hereto and made a
part of this resolution.

NOW, THEREFORE, BE IT RESOLVED BY THE HAMILTON COUNTY COUNCIL,
that the proposal of Jackson & Church Electronics Company, Inc. is
hereby accepted and the County Judge is hereby authorized to execute
a contract in the total sum of \$77,934.00 for said "Surveillance
System".

BE IT FURTHER RESOLVED, that this Resolution take effect from
and after its passage, the public welfare requiring it.

Action taken Approved

Jack Wilson
Member of the County Council

J U N E T E R M 1 9 7 3

ON MOTION of Councilman Wilson, seconded by Councilman Mayfield, the foregoing Resolution was unanimously Adopted on a Roll Call vote, with the following members of the County Council being present and voting "Aye": Councilman Long, Councilman Mayfield, Councilman Newell, Councilman Wilson and Judge Frost. Total present-5. Absent-0.

* * * * *

ADDENDUM NO. 1 FOR 2591-B

PAGE 1 of 1

June 8, 1973

JACK H. TYLER & ASSOCIATES
ARCHITECTS AND PLANNERS, INC.
841 CHESTNUT STREET
CHATTANOOGA, TENNESSEE 37402

Telephone No. 266-7386

TO: All Separate Contract Bidders of date
RE: Surveillance System for
Hamilton County Jail & Courts Building
Chattanooga, Tennessee

ARCHITECT'S FILE NO. 2591-B

Acknowledge receipt of this Addendum by inserting its number and date in the Proposal Form. Failure to do so may subject bidder to disqualification. This Addendum forms a part of the Contract Documents.

The Contract Documents for the above referenced work are supplemented and modified as described below:

Liquidated Damages, as specified in the revised Proposal Form, shall also be added to the Supplementary Conditions Section of this Specification.

Attachement: Proposal Form, revised June 8, 1973.



2591-B

PROPOSAL FORM

PAGE A30 - 1

TO: Hamilton County, Tennessee OWNER
201 Courthouse - Chattanooga, Tennessee 37402 CITY/STATE
Attention: Judge Chester L. Frost

FROM: Jackson & Church Electronics Co., Inc. BIDDER
436 South Neiman Avenue ADDRESS
Melbourne, Florida 32901 CITY/STATE
(305) 724-2350 TELEPHONE NO.
Fed. ID #59-1116079 LICENSE NO.

The above Bidder is: () An Individual () A Company (X) A Corporation
 () A Partnership () A Joint Venture consisting of _____

Gentlemen:

The undersigned, in response to your invitation to Bid, has carefully examined the drawings, the specifications, and other related "Contract Documents" prepared by: JACK H. TYLER & ASSOCIATES - ARCHITECTS AND PLANNERS, INC. and titled: "SURVEILLANCE SYSTEM" for HAMILTON COUNTY JAIL & COURTS BUILDING CHATTANOOGA, TENNESSEE dated April 2, 1973 together with any addenda to such Construction Documents as listed hereinafter, the undersigned hereby proposes and agrees to provide all labor, materials, plant, equipment, transportation and other services as necessary and / or required to execute all of the work described by the aforesaid "Contract Documents" for the lump sum consideration of:

Seventy-Seven Thousand Nine Hundred and Thirty-Four Dollars

Dollars (\$ 77,934.00)

2591-B

PROPOSAL FORM

PAGE A30 - 2

ADDENDA ACKNOWLEDGEMENT:

The undersigned acknowledges receipt of the following addenda: (List by number and date appearing on addenda).

<u>Addendum No.</u>	<u>Date</u>	<u>Addendum No.</u>	<u>Date</u>
#1	June 8, 1973		

CONSTRUCTION TIME: The Undersigned agrees to complete all of the work described by aforesaid "Contract Documents" within Ninety (90) calendar days from date of Notice to Proceed.

NOTICE TO PROCEED: The undersigned hereby agrees to commence work under this Contract upon receipt of a written "Notice to Proceed" issued by the Owner.

LIQUIDATED DAMAGES: Should this Separate Contractor fail to complete the work under this contract within the time specified above, he shall pay the Owner, as liquidated damages, the sum of \$100.00 for each consecutive calendar day thereafter.

PERFORMANCE AND PAYMENT BONDS (100%): Upon receipt of written notice of the acceptance of this bid, Bidder shall deliver performance bonds in accord with Section A50.

BID BOND: (5%) The bid security attached in the sum of Three thousand Eight Hundred Ninety-Six Dollars and seventy cents (\$ 3,896.70) is to become the property of the Owner in the event the contract and bond are not executed within the time above set forth, as liquidated damages for the delay and additional expense to the Owner caused thereby.

Respectfully submitted:

BY: Donald F. Helenthal
Donald F. Helenthal

TITLE: Vice President, Marketing
436 South Neiman Ave.
Melbourne, Florida 32901

(Business Address)
James M. Marshall
Secretary

(SEAL - if bid is by a corporation)

(revised 6-8-73)

J U N E T E R M 1 9 7 3



Telesentry®
JACKSON & CHURCH ELECTRONICS COMPANY, INC.

A SUBSIDIARY OF JACKSON & CHURCH CO.

June 14, 1973

Hamilton County, Tennessee
201 Courthouse
Chattanooga, Tennessee 37402

Attention: Judge Chester L. Frost

Gentlemen:

Jackson & Church Electronics Company, Inc. is pleased to submit the attached proposal entitled "Surveillance System" for Hamilton County Jail and Courts Building, Chattanooga, Tennessee.


Equipment selected for use in this proposal meets all requirements and specifications of Section 16780 entitled "Surveillance System."

Jackson & Church Electronics Co., Inc. hereby agrees to all contract conditions outlined under 2591-B, Addendum Number 1 and all general requirements under Division #1.

In complying with Section A20-6, Bid Security a bid bond of 5%, three thousand eight hundred ninety six dollars and seventy cents is enclosed.

Yours truly,

JACKSON & CHURCH ELECTRONICS CO., INC.


Donald F. Helenthal
Vice President, Marketing

DFH/gt

Enclosures

State of Tennessee }
Hamilton County

June 29, 1973

(7)

A RESOLUTION

TITLE

ACCEPTING THE BID OF DOVER ELEVATOR COMPANY, 218 CENTRAL AVENUE, KNOXVILLE, TENNESSEE, FOR "ELEVATORS" FOR THE HAMILTON COUNTY JAIL & COURTS BUILDING IN THE SUM OF \$127,406.00 -- WITH AN OPTION TO ACCEPT ALTERNATE NO. 1 WITHIN 90 DAYS AND DELETE \$25,000.00

Be it Resolved, by the County Council of Hamilton County, Tennessee, in Session Assembled:—

WHEREAS, on May 19, 1973, the Legal Notice was published inviting bids for the construction and furnishing of the proposed Hamilton County Jail & Courts Building. Said bids were to be opened on June 19, 1973; and



WHEREAS, at the bid opening Dover Elevator Company of Knoxville, Tennessee, submitted the lowest and best bid for "Elevators" in the sum of \$127,406.00; and

WHEREAS, said proposal form is attached hereto and made a part of this resolution.

NOW, THEREFORE, BE IT RESOLVED BY THE HAMILTON COUNTY COUNCIL, that the proposal of Dover Elevator Company, is hereby accepted and the County Judge is hereby authorized to execute a contract in the total sum not to exceed \$127,406.00 for said "Elevators" -- with an option by Hamilton County to accept Alternate No. 1 within 90 days at a credit of \$25,000.00.

BE IT FURTHER RESOLVED, that this Resolution take effect from and after its passage, the public welfare requiring it.

Action taken


Member of the County Council

J U N E T E R M 1 9 7 3

ON MOTION of Councilman Wilson, seconded by Councilman Mayfield, the foregoing Resolution was unanimously Adopted on a Roll Call vote, with the following members of the County Council being present and voting "Aye": Councilman Long, Councilman Mayfield, Councilman Newell, Councilman Wilson and Judge Frost. Total present-5. Absent-0.

* * * * *

2591-C

PROPOSAL FORM

PAGE A30 - 1

TO: Hamilton County, Tennessee OWNER
201 Courthouse - Chattanooga, Tennessee 37402 CITY/STATE
Attention: Judge Chester L. Frost

FROM: Dover Elevator Company BIDDER
218 Central Avenue ADDRESS
Knoxville, Tennessee CITY/STATE
522-3613 TELEPHONE NO.
6597 LICENSE NO.

The above Bidder is: An Individual A Company A Corporation
 A Partnership A Joint Venture consisting of _____

Gentlemen:

The undersigned, in response to your invitation to Bid, has carefully examined the drawings, the specifications, and other related "Contract Documents" prepared by: JACK H. TYLER & ASSOCIATES - ARCHITECTS AND PLANNERS, INC. and titled: "ELEVATORS" for HAMILTON COUNTY JAIL & COURTS BUILDING CHATTANOOGA, TENNESSEE dated April 2, 1973 together with any addenda to such Construction Documents as listed hereinafter, the undersigned hereby proposes and agrees to provide all labor, materials, plant, equipment, transportation and other services as necessary and / or required to execute all of the work described by the aforesaid "Contract Documents" for the lump sum consideration of:

ONE HUNDRED TWENTY SEVEN THOUSAND FOUR HUNDRED SIX
Dollars (\$ 127,406.00)

ALTERNATE NO. 1: Delete Elevator No. 3 in lieu there of, provide the elevator hoistway; block up elevator entrances and finish to match adjacent walls.

Deduct the sum of TWENTY FIVE THOUSAND Dollars
(\$ 25,000.00)

(revised 6-8-73)

2591-C

PROPOSAL FORM

PAGE A30 - 2

ADDENDA ACKNOWLEDGEMENT:

The undersigned acknowledges receipt of the following addenda: (List by number and date appearing on addenda).

<u>Addendum No.</u>	<u>Date</u>	<u>Addendum No.</u>	<u>Date</u>
<u>1</u>	<u>6-8-73</u>	<u> </u>	<u> </u>
<u> </u>	<u> </u>	<u> </u>	<u> </u>

CONSTRUCTION TIME: The Undersigned agrees to complete all of the work described by aforesaid "Contract Documents" within 365 calendar days from date of Notice to Proceed. Provided that dry hoistway and power are furnished within 180 days after Notice to Proceed.

NOTICE TO PROCEED: The undersigned hereby agrees to commence work under this Contract upon receipt of a written "Notice to Proceed" issued by the Owner.

LIQUIDATED DAMAGES: Should this Separate Contractor fail to complete the work under this Contract within the time specified above, he shall pay the Owner, as liquidated damages, the sum of \$100.00 for each consecutive calendar day thereafter.

PERFORMANCE AND PAYMENT BONDS (100%): Upon receipt of written notice of the acceptance of this bid, Bidder shall deliver performance bonds in accord with Section A50.

BID BOND: (5%) The bid security attached in the sum of 5% of this bid (\$) is to become the property of the Owner in the event the contract and bond are not executed within the time above set forth, as liquidated damages for the delay and additional expense to the Owner caused thereby.

Respectfully submitted:
 BY: Frank H. Shawhan
 Frank H. Shawhan
 TITLE: District Manager
P.O. Box 412, Knoxville, Tennessee
 (Business Address)

(SEAL - if bid is by a corporation)

(revised 6-8-73)

State of Tennessee }
Hamilton County

9

June 29, 1973

A RESOLUTION

TITLE AUTHORIZING THE COUNTY JUDGE AND COUNTY COURT CLERK TO EXECUTE A DEED JOINTLY WITH THE CITY OF CHATTANOOGA, TENNESSEE, CONVEYING THE INTEREST OF HAMILTON COUNTY, IN THE REAL ESTATE HEREIN DESCRIBED TO MATTIE LOU DIETZ, FOR THE PURPOSES AND CONSIDERATION STATED THEREIN.

Be it Resolved, by the County Council of Hamilton County, Tennessee, in Session Assembled:—

THAT, the County Judge and County Court Clerk be and are hereby authorized to execute and attest respectively a deed jointly with the City of Chattanooga, conveying the interest of Hamilton County in the real estate described as follows:

Lot Eight (8), J. W. Morgan's Sunnyside, being a subdivision of Lots Four (4), Five (5) and West one hundred twenty-seven and 5/10 (127.5) feet of Lot Six (6) Marigolds Subdivision, as shown by plat recorded in Plat Book 8, Page 14, of the Register's Office of Hamilton County, Tennessee,

to Mattie Lou Dietz, for the purposes and consideration stated therein.

BE IT FURTHER RESOLVED, that this Resolution take effect from and after its passage, the public welfare requiring it.

Chester S. Frost
Member of the County Council

Action taken Approved

J U N E T E R M 1 9 7 3

ON MOTION of Judge Frost, seconded by Councilman Wilson, the foregoing Resolution was unanimously Adopted on a Roll Call vote, with the following members of the County Council being present and voting "Aye": Councilman Long, Councilman Mayfield, Councilman Newell, Councilman Wilson and Judge Frost. Total present-5. Absent-0.

State of Tennessee
Hamilton County

June 29, 1973

A RESOLUTION

TITLE TO AMEND THE COUNTY GENERAL PURPOSE SCHOOL FUND BY ADDING THE FOLLOWING:

VARIOUS FEDERAL AND STATE PROGRAMS \$583,503.80

Be it Resolved, by the County Council of Hamilton County, Tennessee, in Session Assembled:—

WHEREAS, Federal and State funds have been or will be received in the amount of \$576,553.80, and;

WHEREAS, other funds are available in the amount of \$6,950.00.

NOW, THEREFORE, BE IT RESOLVED, BY THE COUNTY COUNCIL OF HAMILTON COUNTY, TENNESSEE, IN SESSION ASSEMBLED: That the County General Purpose School Fund be amended by adding:

Head Start	\$243,049.00
BET .	15,000.00
PSC	8,016.00
PIP	36,015.80
Career Education	14,722.00
EPDA	1,215.00
School Lunch	258,536.00
DPW	<u>6,950.00</u>
	<u>\$583,503.80</u>

BE IT FURTHER RESOLVED, that this Resolution take effect from and after its passage, the public welfare requiring it.

Charles L. Frost
Member of the County Council

Action taken Approved

J U N E T E R M 1 9 7 3

ON MOTION of Judge Frost, seconded by Councilman Wilson, the foregoing Resolution was unanimously Adopted on a Roll Call vote, with the following members of the County Council being present and voting "Aye": Councilman Long, Councilman Mayfield, Councilman Newell, Councilman Wilson and Judge Frost. Total present-5. Absent-0.

(11)

State of Tennessee }
Hamilton County

June 29, 1973

A RESOLUTION

TITLE TO BUDGET FUNDS FOR THE P. L. 89.10 FUND IN THE AMOUNT OF \$400,448.00.

Be it Resolved, by the County Council of Hamilton County, Tennessee, in Session Assembled:—

WHEREAS, Federal Funds in the amount of \$400,448.00 have been or will be received by the County School Department.

NOW, THEREFORE, BE IT RESOLVED, BY THE COUNTY COUNCIL OF HAMILTON COUNTY, TENNESSEE, IN SESSION ASSEMBLED: That the Budget for the P. L. 89.10 Fund be \$400,448.00 for the Fiscal Year ending June 30, 1973.

BE IT FURTHER RESOLVED, that this Resolution take effect from and after its passage, the public welfare requiring it.

Heater J. Drost
Member of the County Council

Action taken Approved

J U N E T E R M 1 9 7 3

ON MOTION of Judge Frost, seconded by Councilman Wilson, the foregoing Resolution was unanimously Adopted on a Roll Call vote, with the following members of the County Council being present and voting "Aye": Councilman Long, Councilman Mayfield, Councilman Newell, Councilman Wilson and Judge Frost. Total present-5. Absent-0.

W
State of Tennessee }
Hamilton County

(12)

June 29, 1973

A RESOLUTION

TITLE ACCEPTING BID OF POWER EQUIPMENT COMPANY FOR ONE (1) KELLY-CRESWELL MODEL WV-4 "MULTILINER" PAINT AND MARKING MACHINE AS PER BID SPECIFICATIONS FOR THE HIGHWAY DEPARTMENT IN THE AMOUNT OF \$18,975.00.

Be it Resolved, by the County Council of Hamilton County, Tennessee, in Session Assembled:—

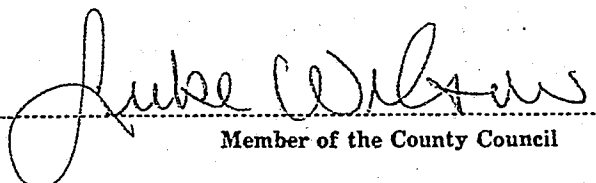
WHEREAS, in response to public advertisement bids were received for the purchase of One (1) Paint and Marking Machine, and

WHEREAS, the bid of Power Equipment Company was considered the lowest and best bid received.

NOW, THEREFORE, BE IT RESOLVED BY THE COUNTY COUNCIL OF HAMILTON COUNTY, TENNESSEE IN SESSION ASSEMBLED: That the Purchasing Agent is hereby authorized to accept the bid of Power Equipment Company for One (1) Kelly-Creswell Model WV-4 "Multiliner" Paint and Marking Machine as per bid and specifications in the amount of \$18,975.00.

Same to be paid out of Highway Department Budget.

BE IT FURTHER RESOLVED, that this Resolution take effect from and after its passage, the public welfare requiring it.


Member of the County Council

Action taken.....

J U N E T E R M 1 9 7 3

ON MOTION of Councilman Wilson, seconded by Councilman Long, the foregoing Resolution was unanimously Adopted on a Roll Call vote, with the following members of the County Council being present and voting "Aye": Councilman Long, Councilman Mayfield, Councilman Newell, Councilman Wilson and Judge Frost. Total present-5. Absent-0.

W
State of Tennessee }
Hamilton County

June 29, 1973

(13)

A RESOLUTION

TITLE ACCEPTING BID OF NIXON MACHINERY & SUPPLY CO. FOR ONE (1) ASPHALT FINISHER MODEL SB 110, NORMAL 8' 0" BASIC APPLICATION WITH 172 D FORD GASOLINE ENGINE 16:00 x 16 HIGH FLOTATION TIRES, SELF DUMPING HOPPER, ALL HYDROSTATIC DRIVE, TWIN AUTOMATIC FEEDERS, TWIN SCREED HEATERS, VIBRATORY SCREED, DUAL OPERATION STATION AND OSCILLATING PUSH ROLLER, FOUR EACH 1' EXTENSIONS IN THE AMOUNT OF \$34,880.00 for the HIGHWAY DEPARTMENT.

Be it Resolved, by the County Council of Hamilton County, Tennessee, in Session Assembled:—

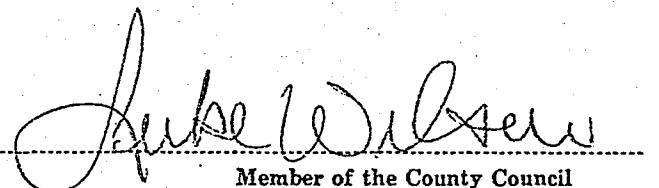
WHEREAS, in response to public advertisement bids were received for the purchase of One (1) Asphalt Finisher Model SB 110, Normal 8' 0" basic application with 172 D Ford Gasoline Engine 16:00 x 16 high Flotation tires, Self dumping hopper, all hydrostatic drive, twin automatic feeders, twin screed heaters, vibratory screed, dual operation station and oscillating push roller, four each 1' extensions, and

WHEREAS, the bid of Nixon Machinery & Supply Company was considered the best bid received, as per specifications.

NOW, THEREFORE, BE IT RESOLVED BY THE COUNTY COUNCIL OF HAMILTON COUNTY, TENNESSEE, IN SESSION ASSEMBLED: That the Purchasing Agent is hereby authorized to accept the bid of Nixon Machinery Company.

Same to be paid out of Highway Department budget.

BE IT FURTHER RESOLVED, that this Resolution take effect from and after its passage, the public welfare requiring it.


Member of the County Council

Action taken.....

J U N E T E R M 1 9 7 3

ON MOTION of Councilman Wilson, seconded by Councilman Long, the foregoing Resolution was unanimously Adopted on a Roll Call vote, with the following members of the County Council being present and voting "Aye": Councilman Long, Councilman Mayfield, Councilman Newell, Councilman Wilson and Judge Frost. Total present-5. Absent-0.

(14)

W
State of Tennessee }
Hamilton County

June 25, 1973

A RESOLUTION

TITLE Accepting bid of Mead School Products for One (1) Video Tape Unit to include Recorder etc. as per bid and specifications. Please eliminate item no 1 of your bid at \$1327.00, include items no. 2 thru no 7, which is a total of \$2162.00 for Health Dept.

Be it Resolved, by the County Council of Hamilton County, Tennessee, in Session Assembled:—

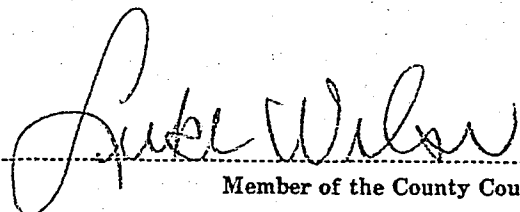
WHEREAS, in response to public advertisement bids were received for the purchase of One (1) Video Tape Unit to include Recorder etc. as per bid and specifications. Please eliminate item no. 1 of your bid at \$1327.00, include items no. 2 thru no. 7, which is a total of \$2162.00 for Health Dept.

WHEREAS, the bid of Mead School Products was considered the lowest and best bid received.

NOW THEREFORE BE IT RESOLVED BY THE COUNTY COUNCIL OF HAMILTON COUNTY, TENNESSEE IN SESSION ASSEMBLED: That the Purchasing Agent is hereby authorized to accept the bid of Mead School Products.

Same to be paid out of County General Fund.

BE IT FURTHER RESOLVED: That this resolution take effect from and after its passage, the public welfare requiring it.


Member of the County Council

Action taken.....

J U N E T E R M 1 9 7 3

ON MOTION of Councilman Wilson, seconded by Councilman Long, the foregoing Resolution was unanimously Adopted on a Roll Call vote, with the following members of the County Council being present and voting "Aye": Councilman Long, Councilman Mayfield, Councilman Newell, Councilman Wilson and Judge Frost. Total present-5. Absent-0.

f State of Tennessee }
Hamilton County }

June 11, 1973

A RESOLUTION

TITLE Accepting bid of Forrest Cate Ford, Inc. for (6) Custom, 500 Ford Cars 1973-4 door, One (1) Ford Custom 500 Ranch Wagon per Specifications, for Sheriff's Dept., in the amount of \$22,577.47.

Be it Resolved, by the County Council of Hamilton County, Tennessee, in Session Assembled:—


WHEREAS, in response to public advertisement bids were received for the purchase of Six (6) 1973 Ford Custom 500-4 Door, One (1) 1973 Ford Custom 500 Ranch Wagon for Sheriff's Dept. in the amount of \$22,577.47.

WHEREAS, the bid of Forrest Cate Ford, Inc. was the only bid received.

NOW THEREFORE BE IT RESOLVED BY THE COUNTY COUNCIL OF HAMILTON COUNTY, TENNESSEE IN SESSION ASSEMBLED: That the Purchasing Agent is hereby authorized to accept the bid of Forrest Cate Ford, Inc.

Same to be paid out of County General Fund.

BE IT FURTHER RESOLVED: That this resolution take effect from and after its passage, the public welfare requiring it.


Member of the County Council

Action taken.....

J U N E T E R M 1 9 7 3

ON MOTION of Councilman Long, seconded by Councilman Wilson, the foregoing Resolution was unanimously Adopted on a Roll Call vote, with the following members of the County Council being present and voting "Aye": Councilman Long, Councilman Mayfield, Councilman Newell, Councilman Wilson and Judge Frost. Total present-5. Absent-0.

16

State of Tennessee
Hamilton County

June 11, 1973

A RESOLUTION

TITLE *Accepting bid of Forrest Cate Ford, Inc. for one (1) 1973 Model Cust. 500-4 Dr. P.H. T. for Building Commission in the amount of \$3531.97.*

Be it Resolved, by the County Council of Hamilton County, Tennessee, in Session Assembled:—

WHEREAS, in response to public advertisement bids were received for the purchase of One (1) 1973 Model Cust. 500-4 Dr. P. H. T. for Building Commission in the amount of \$3531.97.

WHEREAS, the bid of Forrest Cate, Ford, Inc. was considered the only bid received.

NOW THEREFORE BE IT RESOLVED BY THE COUNTY COUNCIL OF HAMILTON COUNTY, TENNESSEE IN SESSION ASSEMBLED: That the Purchasing Agent is hereby authorized to accept the bid of Forrest Cate Ford, Inc.

Same to be paid out of County General Fund.

BE IT FURTHER RESOLVED: That this resolution take effect from and after its passage, the public welfare requiring it.

Bob Long
Member of the County Council

Action taken.....

J U N E T E R M 1 9 7 3

ON MOTION of Councilman Long, seconded by Councilman Mayfield, the foregoing Resolution was unanimously Adopted on a Roll Call vote, with the following members of the County Council being present and voting "Aye": Councilman Long, Councilman Mayfield, Councilman Newell, Councilman Wilson and Judge Frost. Total present-5. Absent-0.

7
State of Tennessee }
Hamilton County

June 25, 1973

A RESOLUTION

TITLE Accepting bid of John C. Henson, Refrigeration and Air Conditioning for One 7-1/2 H. P. Air Conditioning condensing section using the existing fan and coil for the Hamilton County Juvenile Court, in the amount of \$1,665.00.

Be it Resolved, by the County Council of Hamilton County, Tennessee, in Session Assembled:—


WHEREAS, in response to public advertisement bids were received for the purchase of One 7-1/2 H. P. Air Conditioning condensing section using the existing fan and coil for the Hamilton County Juvenile Court, in the amount of \$1,665.00.

WHEREAS, the bid of John C. Henson Refrigeration and Air Conditioning Co. was considered the lowest and best bid received.

NOW THEREFORE BE IT RESOLVED BY THE COUNTY COUNCIL OF HAMILTON COUNTY, TENNESSEE IN SESSION ASSEMBLED: That the Purchasing Agent is hereby authorized to accept the bid of John C. Henson Refrigeration and Air Conditioning Co.

Same to be paid out of County General Fund.

BE IT FURTHER RESOLVED: That this resolution take effect from and after its passage, the public welfare requiring it.


Member of the County Council

Action taken.....

J U N E T E R M 1 9 7 3

ON MOTION of Councilman Long, seconded by Councilman Wilson, the foregoing Resolution was unanimously Adopted on a Roll Call vote, with the following members of the County Council being present and voting "Aye": Councilman Long, Councilman Mayfield, Councilman Newell, Councilman Wilson and Judge Frost. Total present-5. Absent-0.

State of Tennessee
Hamilton County

June 29, 1973

18

A RESOLUTION

TITLE ACCEPTING BIDS OF VULCAN MATERIALS CO., INC., ROAD BUILDERS, INC. THE STONE MAN, INC., AND MID-STATE MATERIALS COMPANY FOR A SIX MONTHS SUPPLY OF ROAD MATERIALS FOR THE HAMILTON COUNTY HIGHWAY DEPARTMENT.

Be it Resolved, by the County Council of Hamilton County, Tennessee, in Session Assembled:—

WHEREAS, in response to public advertisement bids were received for the purchase of a six months supply of road materials for the Hamilton County Highway Department; and

WHEREAS, the bids received were as follows:

Asphalt Emulsion (Mid-State Materials)	\$34.80 per ton
Asphalt Emulsion (Vulcan Materials)	\$32.54 per ton
Hot Mix Asphalt (Vulcan Materials)	\$ 7.00 per ton
Hot Mix Asphalt (Road Builders)	\$ 7.50 per ton
Cold Mix Asphalt (Vulcan Materials)	\$ 7.50 per ton
Cold Mix-Asphalt (Road Builders)	\$ 7.50 per ton
Crushed Stone (Vulcan Materials)	\$ 1.35 per ton
Crushed Stone (The Stone Man)	\$ 1.55 per ton

NOW, THEREFORE, BE IT RESOLVED, BY THE COUNTY COUNCIL OF HAMILTON COUNTY, TENNESSEE, IN SESSION ASSEMBLED: That the Purchasing Agent is hereby authorized to accept the bids of the above companies for a six months supply of various road materials and to purchase said materials at the supply point affording the most economical haul for the county. The same to be paid out of Highway Department budget.

BE IT FURTHER RESOLVED, that this Resolution take effect from and after its passage, the public welfare requiring it.

Bob Long
Member of the County Council

J U N E T E R M 1 9 7 3

ON MOTION of Councilman Long, seconded by Councilman Wilson, the foregoing Resolution was unanimously Adopted on a Roll Call vote, with the following members of the County Council being present and voting "Aye": Councilman Long, Councilman Mayfield, Councilman Newell, Councilman Wilson and Judge Frost. Total present-5. Absent-0.

(19)

f

State of Tennessee }
Hamilton County }

June 29, 1973

A RESOLUTION

TITLE TO DECLARE YODER LANE A DISTRICT ROAD.

Be it Resolved, by the County Council of Hamilton County, Tennessee, in Session Assembled:—

THAT, Yoder Lane leading from Gray Road in a northerly direction 0.3 of a mile to a dead end, be declared a district road 5th Class.

The above named road is in the 3rd Civil District on Fairmount #5 Quadrangle, has a 40' right-of-way and is an old chert road.

BE IT FURTHER RESOLVED, That this Resolution take effect from and after its passage, the public welfare requiring it.

Bob Long
Member of the County Council

Action taken..... Approved.....

7
State of Tennessee }
Hamilton County

19

June 29, 1973

A RESOLUTION

TITLE TO DECLARE WEST LAKESIDE CIRCLE A DISTRICT ROAD.

Be it Resolved, by the County Council of Hamilton County, Tennessee, in Session Assembled:—

THAT, West Lakeside Circle leading from Hixson Pike in a northerly direction, a distance of 0.25 of a mile, to Ambrose Lane, be declared a district road, 2nd Class.

The above named road is in the 3rd Civil District in Lakeside Sub-division, has a 50' right-of-way and is an oiled road.

BE IT FURTHER RESOLVED, That this Resolution take effect from and after its passage, the public welfare requiring it.

Bob Long
Member of the County Council

Action taken Approved

ON MOTION of Councilman Long, seconded by Councilman Wilson, the two (2) foregoing Resolutions were unanimously Adopted by Acclamation.
Total present-5. Absent-0.

State of Tennessee }
Hamilton County

June 29, 1973

A RESOLUTION

TITLE TO DELETE PRUETT LANE AS A DISTRICT ROAD.

Be it Resolved, by the County Council of Hamilton County, Tennessee, in Session Assembled:—

WHEREAS, through an error on November 15, 1972, the Hamilton County Council accepted Pruett Lane leading from Hixson Pike in an eastward direction 0.15 of a mile to a dead end - it being noted that it was the intention of the developer of Lakeside Subdivision that this particular dead end road would remain a private road.

NOW, THEREFORE, BE IT RESOLVED, BY THE COUNTY COUNCIL, that for the record, it is hereby resolved that Pruett Lane be abandoned as a district road and same be deleted from our official road list.

BE IT FURTHER RESOLVED, that this Resolution take effect from and after its passage, the public welfare requiring it.

Bob Long

Member of the County Council

Action taken..... Approved.....

J U N E T E R M 1 9 7 3

ON MOTION of Councilman Long, seconded by Councilman Wilson,
the foregoing Resolution was unanimously Adopted by Acclamation.
Total present-5. Absent-0.

State of Tennessee }
Hamilton County

June 29, 1973

A RESOLUTION

TITLE

A RESOLUTION FIXING THE COMPENSATION OF THE COUNTY JUDGE OF HAMILTON COUNTY, TENNESSEE, FOR HIS SERVICES AS FISCAL AGENT OF HAMILTON COUNTY, TENNESSEE, IN ADDITION TO THE SALARY OF THE COUNTY JUDGE FIXED BY STATUTE

Be it Resolved, by the County Council of Hamilton County, Tennessee, in Session Assembled:—

WHEREAS, the County Judge of Hamilton County, Tennessee, has an ever increasing number of duties to perform and services to be rendered as fiscal and financial agent of Hamilton County, Tennessee; and

WHEREAS, the present compensation as fiscal agent of said County is inadequate in relationship to the volume of work and compensation of other County Officials and Officials of the City of Chattanooga.

NOW, THEREFORE, BE IT RESOLVED, BY THE COUNTY COUNCIL OF HAMILTON COUNTY, TENNESSEE, in session assembled, that the compensation of the County Judge be increased to the sum of Fourteen-thousand (\$14,000.00) Dollars per year, for his services as fiscal and financial agent of Hamilton County, Tennessee, which is in addition to the salary of the County Judge fixed by statute, and that such additional compensation be paid semi-monthly as other salaries are paid out of the general funds of the County upon his warrant, as authorized by law. Said compensation under this resolution to begin as of July 1, 1973.

Action taken

[Signature]

[Signature]
Member of the County Council

J U N E T E R M 1 9 7 3

ON MOTION of Councilman Wilson, seconded by Councilman Mayfield, the foregoing Resolution was unanimously Adopted on a Roll Call vote, with the following members of the County Council being present and voting as follows: Councilman Long, "Aye"; Councilman Mayfield, "Aye"; Councilman Newell, "Aye"; Councilman Wilson, "Aye"; Judge Frost Passed. Total present-5. Absent-0.

J U N E T E R M 1 9 7 3

ON MOTION of Judge Frost, seconded by Councilman Mayfield, that the Legal Department of Hamilton County be authorized to name the Government and the Army parties to a law suit involving the Chattanooga-Hamilton County Air Pollution Control Board and the T.N.T. Plant at Tyner, Tennessee. The foregoing Motion was unanimously Adopted by Acclamation. Total present-5. Absent-0.

ON MOTION of Councilman Wilson, seconded by Councilman Mayfield, that the Purchasing Department be authorized to advertise for bids for equipment for the Highway Department. The foregoing Motion was unanimously Adopted by Acclamation. Total present-5. Absent-0.

ON MOTION of Councilman Wilson, seconded by Councilman Mayfield, the Meeting was adjourned. (The next Meeting of the Council to be July 11, 1973.)



C H A I R M A N

J U L Y T E R M 1 9 7 3

STATE OF TENNESSEE)

WEDNESDAY, JULY 11, 1973

COUNTY OF HAMILTON)

BE IT REMEMBERED, That on this the 11th day of July, 1973, a Regular Meeting of the County Council was begun and held at the Court House in the City of Chattanooga, when the following proceedings were had, to-wit:-

Present and presiding, the Honorable Chester L. Frost, Chairman.

The County Court Clerk called the Roll of the County Council and the following, constituting a Quorum, answered to their names: Councilman Mayfield, Councilman Newell, Councilman Wilson and Judge Frost. Councilman Long was absent. Total present-4. Absent-0.

The Invocation was given by Rev. Elmer J. Foust, Pastof of the Spring Creek Baptist Church, who was County Chaplain for the day.

ON MOTION of Councilman Mayfield, seconded by Councilman Wilson, to dispense with the reading of the Minutes of the previous meeting, treat same as read, approved, made a matter of record and filed. The foregoing Motion was unanimously Adopted by Acclamation. Total present-4. Absent-0.

ON MOTION of Councilman Wilson, seconded by Councilman Newell, to refer to the Chattanooga-Hamilton County Planning Commission the matter of changing zoning laws pertaining to the changing of the width of easements from 12 feet to not less than 50 feet. On an Acclamation vote, the Motion was not Adopted, with the members of the County Council voting as follows: Councilman Mayfield, "Nay"; Councilman Newell, "Aye"; Councilman Wilson, "Aye"; Judge Frost, "Nay". Councilman Long was absent.

J U L Y T E R M 1 9 7 3

Judge Frost thereupon requested that the Chattanooga-Hamilton County Planning Commission make a study of the above situation, to change the width of easements from not less than twelve (12) feet to not less than fifty (50) feet, and report to the Council.

ON MOTION of Judge Frost, seconded by Councilman Wilson, that Mr. Ward Crutchfield, Assistant County Attorney, be present at the hearings and represent Hamilton County, in the cases where the City Water Company and the Telephone Company are asking for an increase in their rates. The foregoing Motion was unanimously Adopted by Acclamation. Total present-4. Absent-1.

ON MOTION of Judge Frost, seconded by Councilman Wilson, that the Purchasing Department advertise for bids for the demolition of the Lawyers' Building. The foregoing Motion was unanimously Adopted by Acclamation. Total present-4. Absent-1.

ON MOTION of Councilman Newell, seconded by Councilman Mayfield, that the Purchasing Department be authorized to advertise for bids for an air conditioner for the Assembly Hall at the Hamilton County Park. The foregoing Motion was unanimously Adopted by Acclamation. Total present-4. Absent-1.

J U L Y T E R M 1 9 7 3

6

State of Tennessee }
Hamilton County

July 11, 1973

A RESOLUTION

TITLE

ACCEPTING THE BID OF SOUTHERN STEEL COMPANY, 4634 SOUTH PRESA STREET, P. O. BOX 2021, SAN ANTONIA, TEXAS 78297, FOR "JAIL SECURITY EQUIPMENT" FOR THE HAMILTON COUNTY JAIL & COURTS BUILDING IN THE SUM OF \$788,000.00

Be it Resolved, by the County Council of Hamilton County, Tennessee, in Session Assembled:—

WHEREAS, on May 19, 1973, the Legal Notice was published inviting bids for the construction and furnishing of the proposed Hamilton County Jail & Courts Building. Said bids were to be opened on June 19, 1973; and

WHEREAS, at the bid opening Southern Steel Company of San Antonio, Texas, submitted the lowest and best bid for "Jail Security Equipment" in the sum of \$788,000.00; and

WHEREAS, said proposal form is attached hereto and made a part of this resolution.

NOW, THEREFORE, BE IT RESOLVED BY THE HAMILTON COUNTY COUNCIL, that the proposal of Southern Steel Company is hereby accepted and the County Judge is hereby authorized to execute a contract in the total sum of \$788,000.00 for said "Jail Security Equipment".

BE IT FURTHER RESOLVED, that this Resolution take effect from and after its passage, the public welfare requiring it.

Walter L. Street

Member of the County Council

Action Approved

J U L Y T E R M 1 9 7 3

ON MOTION of Judge Frost, seconded by Councilman Wilson, the foregoing Resolution was unanimously Adopted on a Roll Call vote, with the following members of the County Council being present and voting "Aye": Councilman Mayfield, Councilman Newell, Councilman Wilson and Judge Frost. Councilman Long was absent. Total present-4. Absent-1.

* * * * *

J U L Y T E R M 1 9 7 3

2591-A

PROPOSAL FORM

PAGE A30 - 1

TO: Hamilton County, Tennessee OWNER
201 Courthouse - Chattanooga, Tennessee 37402 CITY/STATE
Attention: Judge Chester L. Frost

FRCM: Southern Steel Company BIDDER
4634 South Presa Street - P. O. Box 2021 ADDRESS
San Antonio, Texas 78297 CITY/STATE
AC 512 - 533-1231 TELEPHONE NO.
7280 LICENSE NO.

The above Bidder is: () An Individual () A Company (X) A Corporation
 () A Partnership () A Joint Venture consisting of _____

Gentlemen:

The undersigned, in response to your invitation to Bid, has carefully examined the drawings, the specifications, and other related "Contract Documents" prepared by: JACK H. TYLER & ASSOCIATES - ARCHITECTS AND PLANNERS, INC. and titled: "JAIL SECURITY EQUIPMENT" for HAMILTON COUNTY JAIL & COURTS BUILDING CHATTANOOGA, TENNESSEE dated April 2, 1973 together with any addenda to such Construction Documents as listed hereinafter, the undersigned hereby proposes and agrees to provide all labor, materials, plant, equipment, transportation and other services as necessary and / or required to execute all of the work described by the aforesaid "Contract Documents" for the lump sum consideration of:

SEVEN HUNDRED EIGHTY EIGHT THOUSAND

Dollars (\$ 788,000.⁰⁰)

said amount being hereinafter referred to as Sub-Bid "A", which consist of furnishing & installing the Security Equipment (I.E. "Jail Construction & Related Equipment" per Specification Section 11880), and related Drawings.

2591-A

PROPOSAL FORM

PAGE A30 - 2

The undersigned hereby proposes to furnish (but not install) all stainless steel "Water Closet Lavatory Combination" Units for the sum of:

SUB-BID "B" NOT APPLICABLE
Dollars (\$ _____)

The undersigned further proposes that should any of the following Alternates be accepted and be incorporated in the contract, the Sub-Bid will be altered in each case as follows:

- 1. ALTERNATE NO. 1: In lieu of specified electro-mechanical system (Dual-Control, Electric-Manual Keyless Operating & locking system) for sliding Cell Doors, provide totally mechanical-operating & locking system with monitoring system as specified.

DEDUCT the sum of TWENTY TWO THOUSAND Dollars.
(\$ 22,000.⁰⁰)

- 2. ALTERNATE NO. 2: In lieu of specified electro-mechanical system (Dual-Control, Electric-Manual Keyless Operating & locking system) for sliding Cell Doors, provide fully slective all-electric locking & operating devices and controls.

(ADD) (DEDUCT) the sum of FORTY ONE THOUSAND Dollars.
(\$ 41,000.⁰⁰)

- 3. ALTERNATE NO. 3: In lieu of Stainless Steel "Water Closet Lavatory Combination" units, furnish Cast Aluminum.

DEDUCT the sum of NOT APPLICABLE Dollars.
(\$ _____)

- 4. ALTERNATE NO. 4: Refer to Section 01700 for requirements pertaining to E.O.C. portion of this project. Designate below all Security Equipment in the E.O.C. area, floogr 1-B.

(ADD) (DEDUCT) the sum of ONE THOUSAND TWO HUNDRED Dollars.
(\$ 1,200.⁰⁰)

J U L Y T E R M 1 9 7 3

2591-A

PROPOSAL FORM

PAGE A30 - 3

ADDENDA ACKNOWLEDGEMENT:

The undersigned acknowledges receipt of the following addenda: (List by number and date appearing on addenda).

<u>Addendum No.</u>	<u>Date</u>	<u>Addendum No.</u>	<u>Date</u>
<u>1</u>	<u>Jul 12, 1973</u>	_____	_____
<u>2</u>	<u>Jul 14, 1973</u>	_____	_____

CONSTRUCTION TIME: The Undersigned agrees to complete all of the work described by aforesaid "Contract Documents" within _____ calendar days from date of Notice to Proceed. ** TO MEET GENERAL CONTRACTORS SCHEDULE*

NOTICE TO PROCEED: The undersigned hereby agrees to commence work under this Contract upon receipt of a written "Notice to Proceed" issued by the Owner.

LIQUIDATED DAMAGES: Should the Contractor fail to complete the work under this Contract within the time specified above, he shall pay the Owner, as liquidated damages, the sum of \$200.00 for each consecutive calendar day thereafter.

DEFINITION: Where the term "Security Equipment Manufacturer" is used in this separate contract (2591-A), it shall mean the same as "Contractor".

PERFORMANCE AND PAYMENT BONDS (100%): Upon receipt of written notice of the acceptance of this bid, Bidder shall deliver performance bonds in accord with Section A50.

BID BOND: (5%) The bid security attached in the sum of Five Per Cent (5%) of the greatest amount / (\$ FIVE PER CENT) is to become the property of the Owner in the event the contract and bond are not executed within the time above set forth, as liquidated damages for the delay and additional expense to the Owner caused thereby.

Respectfully submitted:

BY: David J. Factor
David J. Factor

TITLE: Executive Vice President

P. O. Box 2021 - 4634 South Presa St.
San Antonio, Texas 78297
(Business Address)

(SEAL - if bid is by a corporation)

INSTRUCTIONS FOR FILING THE PROVEN EQUIPMENT CERTIFICATE

Only security equipment from manufacturers submitting a completed Proven Equipment Certificate and all attachments will be considered. All other equipment will be precluded from consideration. The requirements for completing a Proven Equipment Certificate are as follows:

- A. List in the space provided the name of the steel rolling mill from which the specified homogeneous tool-resisting steel round bars will be obtained and attach a letter from the rolling mill certifying they have produced these round bars for detention use regularly for at least five years.
- B. List in the spaces provided installations complying in every respect with the statements in the certificate form.
- C. Attach a copy of a test report previously conducted by a testing laboratory capable of complying with ASTM Standard 329-67 on a mill heat of tool-resisting steel round bars utilized in a security equipment installation named in the test report which meets or exceeds the performance requirements of ASTM A627-68 as required by these specifications.
- D. Any models and samples of security equipment submitted by the equipment manufacturer must include all substitutions proposed by the manufacturer. Models shall not embody any variations or substitutions which are not clearly described in the Substitution List. Substitution List shall be submitted to the Architect & Owner at the time of model presentation. The low bidders agree to exhibit a dwarf cell front model in Chattanooga, following this Bid Opening, at time & place to be specified by the Architect.
- E. If the Architect determines that any substitute specification or drawings conflicts with any other drawings or specifications, then the equipment proposed on the basis of such conflicting substitutions shall be precluded from further consideration in its entirety.

J U L Y T E R M 1 9 7 3

2591-A

PROPOSAL FORM
PAGE A30 - 5

PROVEN EQUIPMENT CERTIFICATE

FOR SECURITY EQUIPMENT FOR HAMILTON COUNTY JAIL & COURTS BUILDING

All homogeneous tool-resisting steel rounds furnished hereunder will be rolled by the following named Steel Mill: Armco Steel Corporation

We have been engaged in active production of security equipment for a minimum of ten years prior to the date of the enclosed proposal and we are listing below five Security Equipment installations manufactured and installed by the undersigned during the five-year period immediately preceding the date of this proposal. Each listed installation embodies the same cell door locking and operating means and the same homogeneous tool-resisting steel as that which we propose to furnish for the security equipment work hereunder. Three of these installations have been in actual use and operation for at least three years each.

LOCKING

SYSTEM:

Name of Installation	Location	When Occupied
-Manual 1. City-County Building	Salt Lake City, Utah	1966
-Manual 2. Adams County Jail	Brighton, Colorado	1964
Manual 1. Texas Prison System	Ferguson, Texas	1961
Manual 2. Dade County Jail	Miami, Florida	1961
-Electric 1. State Institution for Men	Breathesville, Md.	1967
-Electric 2. E. Baton Rouge Parish	Baton Rouge, Louisiana	1968

Listed below are five installations of similar character and magnitude to that specified which were manufactured and installed by the undersigned and which have been in continuous and satisfactory operation for more than five years each.

Name of Installation	Location	When Occupied
Dallas County Jail	Dallas, Texas	1967
Bexar County Jail	San Antonio, Texas	1963
Fresno County Jail	Fresno, California	1961
Harris County Gov't. Center	Houston, Texas	1967
Kern County Jail	Bakersfield, Calif.	1958

Attached herewith are the following enclosures:

- (1) 1. Steel rolling mill certification (Paragraph A of Instructions)
- (2) 2. Previous test report (Paragraph C of Instructions)

We acknowledge and agree that this certificate, complete with all required information and attachments, is of the essence of our proposal and that failure to complete same or failure to attach one or more of the three enclosures required to complete this Proven Equipment Certificate render this certification incomplete and our proposal non-responsive, unless approved otherwise by the Architect.

NAME OF SECURITY EQUIPMENT MANUFACTURER: SOUTHERN STEEL COMPANY

BY: David J. Factory
David J. Factory
Executive Vice President

J U L Y T E R M 1 9 7 3

State of Tennessee }
Hamilton County

7-11-73

A RESOLUTION


TITLE TO DECLARE MILL STREAM DRIVE AND RIVER OAKS ROAD DISTRICT ROADS.

Be it Resolved, by the County Council of Hamilton County, Tennessee, in Session Assembled:—

THAT, Mill Stream Drive leading from the end of the present district road (accepted 2/18/70) at the north line of Lot #109 in an easterly and southerly direction 0.35 of a mile to a turn-around; and that River Oaks Road leading from the end of the present district road (accepted 2/18/70) at the north line of Lot #125 in a northerly direction 0.04 of a mile to Mill Stream Drive, be declared district roads 2nd Class.

The above named roads are in the 2nd Civil District in Unit #4 of River Oaks Subdivision, have a 50' right-of-way, a 4" stone base, a 2" plant mix pavement with asphalt curbs and were built by Road Builders, Inc. for the developer: Mr. Orlin Edwards.

BE IT FURTHER RESOLVED, THAT, this Resolution take effect from and after its passage, the public welfare requiring it.


Member of the County Council

Action taken.....

Approved

State of Tennessee
Hamilton County

J U L Y T E R M 1 9 7 3

7-11-73

A RESOLUTION

TITLE TO DECLARE ST. JOHNS LANE A DISTRICT ROAD.

Be it Resolved, by the County Council of Hamilton County, Tennessee, in Session Assembled:—

THAT, St. Johns Lane extending from Elbe Drive in a northerly direction 0.08 of a mile to a turn-around, be declared a district road 2nd Class.

The above named road is in the 2nd Civil District in Unit #3 of Yorktown Woods Subdivision, has a 50' right-of-way, a 4" stone base, a 2" plant mix pavement with asphalt curbs and was built by Road Builders, Inc. for the developer: Mr. Orlin Edwards.

BE IT FURTHER RESOLVED, That this Resolution take effect from and after its passage, the public welfare requiring it.

Frank Powell
Member of the County Council

Action taken Approved

State of Tennessee }
Hamilton County

7-11-73

A RESOLUTION


TITLE TO DECLARE SHADOWOOD DRIVE AND SHADOW LANE DISTRICT ROADS.

Be it Resolved, by the County Council of Hamilton County, Tennessee, in Session Assembled:—

THAT, Shadowood Drive extending from Crabtree Road in a northerly direction 0.24 of a mile to a turn-around; and that Shadow Lane extending from Shadowood Drive in an easterly direction 0.03 of a mile to a turn-around, be declared district roads 2nd Class.

The above named roads are in the 3rd Civil District in Crabtree Hills Subdivision, have a 4" stone base, a 2" plant mix pavement with asphalt curbs and were built by Stein Construction Company for the developers: Dixon & Maddox. Shadowood Drive has a 50' right-of-way and Shadow Lane has a 40' right-of-way.

BE IT FURTHER RESOLVED, That this Resolution take effect from and after its passage, the public welfare requiring it.


Member of the County Council

Action taken Approved

7-11-73

A RESOLUTION

TITLE TO DECLARE JEWELL ROAD, STALLION LANE, AND COLT LANE DISTRICT ROADS.

Be it Resolved, by the County Council of Hamilton County, Tennessee, in Session Assembled:—

THAT, Jewell Road leading from Highway #58 in a northerly direction 0.19 of a mile to the north line of Lot #1; that Stallion Lane leading from Jewell Road in a westerly and northerly direction 0.10 of a mile to a turn-around; and that Colt Lane leading from Jewell Road in a westerly direction 0.08 of a mile to a turn-around, be declared district roads 2nd Class.

The above named roads are in the 2nd Civil District in Blue Ribbon Estates Subdivision, have a 4" stone base, a 2" plant mix pavement with asphalt curbs, Stallion and Colt Lanes have a 40' right-of-way and Jewell Road has a 50' right-of-way. The roads were built by Stein Construction Company for the developer: Martin McNabb.

BE IT FURTHER RESOLVED, That this Resolution take effect from and after its passage, the public welfare requiring it.

Frank Jewell
Member of the County Council

Action taken

Approved

State of Tennessee }
Hamilton County

7-11-73

A RESOLUTION


TITLE TO DECLARE SOUTH WINGATE LANE A DISTRICT ROAD.

Be it Resolved, by the County Council of Hamilton County, Tennessee, in Session Assembled:—

THAT, South Wingate Lane leading from Highcrest Drive 0.04 of a mile to a turn-around, be declared a district road 2nd Class.

The above named road is in the 3rd Civil District in Addition #3 of North Glen Estates, has a 50' right-of-way, a 4" stone base, a 2" plant mix pavement with asphalt curbs and was built by Stein Construction Company for the developers: Case & Walker.

BE IT FURTHER RESOLVED, That this Resolution take effect from and after its passage, the public welfare requiring it.



Member of the County Council

Action taken Approved

State of Tennessee
Hamilton County

JULY TERM 1973

7-11-73

A RESOLUTION

TITLE TO DECLARE RIO GRANDE ROAD, RIVIERA DRIVE AND ST. LAWRENCE ROAD DISTRICT ROADS.

Be it Resolved, by the County Council of Hamilton County, Tennessee, in Session Assembled:—

THAT, Rio Grande Road leading from Clipper Drive in a northerly direction 0.33 of a mile to a turn-around; that Riviera Drive extending from Rio Grande Road in an easterly direction 0.05 of a mile to St. Lawrence Road; and that St. Lawrence Road extending from the end of the present district road at Elbe Drive in a northerly direction 0.06 of a mile to Riviera Drive, be declared district roads 2nd Class.

The above named roads are in the 2nd Civil District in Unit #4 of Yorktown Woods Subdivision, have a 50' right-of-way, a 4" stone base, a 2" plant mix pavement with asphalt curbs and were built by Road Builders, Inc. for the developer: Mr. Orlin Edwards.

BE IT FURTHER RESOLVED, That this Resolution take effect from and after its passage, the public welfare requiring it.

Francis Powell

Member of the County Council

Action taken

Approved



J U L Y T E R M 1 9 7 3

State of Tennessee }
Hamilton County

7-11-73

A RESOLUTION

TITLE TO DECLARE LONGWOOD LANE A DISTRICT ROAD.

Be it Resolved, by the County Council of Hamilton County, Tennessee, in Session Assembled:—

THAT, Longwood Lane leading from Clark Road in an easterly direction 0.10 of a mile to a turn-around, be declared a district road, 2nd Class.

The above named road is in the 2nd Civil District in Unit #2 of River Oaks Subdivision, has a 50' right-of-way, a 4" stone base, a 2" plant mix pavement with asphalt curbs and was built by Road Builders for the developer: Mr. Orlin Edwards.

BE IT FURTHER RESOLVED, That this Resolution take effect from and after its passage, the public welfare requiring it.

Frank Jewell
Member of the County Council

Action taken Approved -419-

J U L Y T E R M 1 9 7 3

State of Tennessee }
Hamilton County

7-11-73

A RESOLUTION

TITLE TO DECLARE BYRNEWOOD VILLAGE CIRCLE A DISTRICT ROAD.

Be it Resolved, by the County Council of Hamilton County, Tennessee, in Session Assembled:—

THAT, Byrnewood Village Circle leading from Ely Road in a southerly direction 0.08 of a mile to a turn-around, be declared a district road, 2nd Class.

The above named road is in the 3rd Civil District in Byrnewood Village Subdivision, has a 4" stone base, a 2" plant mix pavement with asphalt curbs, a 40' right-of-way and was built by Thomas Brothers for the developer: Mr. J. C. Broyles.

BE IT FURTHER RESOLVED, That this Resolution take effect from and after its passage, the public welfare requiring it.

Frank Newell
Member of the County Council

Action taken Approved

ON MOTION of Councilman Newell, seconded by Councilman Mayfield, the foregoing eight (8) Resolutions were unanimously Adopted by Acclamation. Total present-4. Absent-1.

ON MOTION of Councilman Wilson, seconded by Judge Frost, the Meeting was adjourned.

Chester L. Frost
CHAIRMAN

J U L Y T E R M 1 9 7 3

STATE OF TENNESSEE)

WEDNESDAY, JULY 18, 1973

COUNTY OF HAMILTON)

BE IT REMEMBERED, That on this the 18th day of July, 1973, a Regular Meeting of the County Council was begun and held at the Court House in the City of Chattanooga, when the following proceedings were had, to-wit:

Present and presiding, the Honorable Chester L. Frost, Chairman.

The County Court Clerk called the Roll of the County Council and the following, constituting a Quorum, answered to their names: Councilman Long, Councilman Mayfield, Councilman Newell, Councilman Wilson and Judge Frost. Total present-5. Absent-0.

The Invocation was given by the Reverend Elmer Piper, Pastor of the East Lake Baptist Church, who was County Chaplain for the day.

ON MOTION of Councilman Mayfield, seconded by Councilman Wilson, to dispense with the reading of the minutes of the previous meeting, treat same as read, approved, made a matter of record and filed. The foregoing Motion was unanimously Adopted by Acclamation. Total present-5. Absent-0.

ON MOTION of Councilman Long, seconded by Councilman Wilson, to delay for thirty (30) days any action on Petition #62 (Gibraltar Investment Corporation), Petition to rezone from agricultural to local business district a tract of land located on the East and West lines of Highway 153, South of Pine Marr Drive. The foregoing Motion was unanimously Adopted by Acclamation. Total present-5. Absent-0.

J U L Y T E R M 1 9 7 3

ON MOTION of Councilman Long, seconded by Councilman Wilson, to delay until the September 19, 1973 Council Meeting any action on Petition #63 (Charles G. Thomas, Sr.) to rezone from Agricultural to Apartment-Townhouse District a tract of land located West of 5753 and 5801 Old Dayton Pike, North of South Morgan Lane. The foregoing Motion was unanimously Adopted by Acclamation. Total present-5. Absent-0.

ON MOTION of Judge Frost, to reject Resolution #81 (Title Guaranty & Trust Company), petition to rezone from Agricultural to Local Business District a tract of land located in the 600 Block of Reeds Lake Road. Said Motion died for lack of a second.

ON MOTION of Councilman Long, seconded by Councilman Newell, to delay for 60 days, or until the September 19, 1973 Council Meeting, any action on Petition #81 (Title Guaranty & Trust Company). The foregoing Motion was Adopted by Acclamation, with Judge Frost voting "Nay". Total present-5. Absent-0.

The Petition of Gibraltar Investment Company to rezone from Agricultural District to Local Business District a tract of land located on the North line of Sequoia Nuclear Plant Access Right Of Way between Old Lovell Road and relocated Lovell Road (Petition #71) has been sent to the City of Soddy-Daisy, since it has been determined that this property is in the City of Soddy-Daisy.

ON MOTION of Judge Frost, seconded by Councilman Wilson, to authorize the Purchasing Department to advertise for bids for certain materials to be used in the remodeling of the recently purchased Elks Club Building. The foregoing Motion was unanimously Adopted by Acclamation. Total present-5. Absent-0.

3

State of Tennessee }
Hamilton County

July 18, 1973

A RESOLUTION

TITLE ACCEPTING THE BID AS AMENDED OF ROBINS ENGINEERING, INC.,
924 HAMILTON NATIONAL BANK BUILDING, CHATTANOOGA, TENNESSEE,
FOR THE CONSTRUCTION OF THE HAMILTON COUNTY COURTS AND JAIL
BUILDING, AT THE ADJUSTED CONTRACT PRICE OF \$5,790,616.00,
WITH OPTION TO REINSTATE CERTAIN OTHER ITEMS

Be it Resolved, by the County Council of Hamilton County, Tennessee, in Session
Assembled:—

WHEREAS, on May 19, 1973, the Legal Notice was published inviting
bids for the construction and furnishing of the proposed Hamilton County
Jail and Courts Building. Said bids were to be opened on June 19,
1973; and

WHEREAS, at the bid opening Robins Engineering, Inc., 924 Hamilton
National Bank Building, Chattanooga, Tennessee, submitted the lowest
and best bid for the construction of said building in the sum of
\$6,080,000.00; and

WHEREAS, while said bid was the lowest and best, it must be noted
it appeared necessary to reduce the base bid to a minimum, and after
much mutual study and consideration, it was determined that the contract
could and must be reduced to \$5,790,616.00 now, and with option on
certain alternates that might be added at a later date; and

WHEREAS, said original proposal together with Attachment No. One
(1) consisting of four (4) pages dated July 11, 1973, is attached hereto
and made a part of this resolution.

NOW, THEREFORE, BE IT RESOLVED BY THE HAMILTON COUNTY COUNCIL that
the proposal of Robins Engineering, Inc., as amended and understood and
set forth in the Summary of the Contract Cost Breakdown and made a part
of this Resolution, is hereby accepted and the County Judge is hereby
authorized to execute a contract in the total sum of \$5,790,616.00 with
the said Robins Engineering, Inc., for the construction of the Hamilton

J U L Y T E R M 1 9 7 3

RESOLUTION - PAGE 2

County Jail and Courts Building. It being noted there are certain options that may be reinstated at a later date.

BE IT FURTHER RESOLVED, that this Resolution take effect from and after its passage, the public welfare requiring it.

Albe Wilson
Member of the County Council

Action taken approved

ON MOTION of Councilman Wilson, seconded by Councilman Mayfield, the foregoing Resolution was unanimously Adopted on a Roll Call vote, with the following members of the County Council being present and voting "Aye": Councilman Long, Councilman Mayfield, Councilman Newell, Councilman Wilson and Judge Frost. Total present-5. Absent-0.

* * * * *

Attachment No. 1
Page 1
July 11, 1973

HAMILTON COUNTY JAIL AND
COURTS BUILDING
SUMMARY OF THE
CONTRACT COST BREAKDOWN

1.	<u>BASE BID</u>		\$6,080,000.00
2.	<u>ALTERNATIVES ACCEPTED</u>		
	a. No. 3: In lieu of Base Bid Granite, provide either "Granux" or Mt. Airy "Impala Black" natural granite.	Deduct	\$114,000.00
	b. No. 7: In lieu of Base Bid, Electronic Clock System, provide a Wired Clock System as specified.	Deduct	\$ 12,000.00
	Total Alternative Deduction	Deduct	<u>\$126,000.00</u>
			- 126,000.00
			<u>\$5,954,000.00</u>

3. BUILDING COST REDUCTIONS ACCEPTED

- a. Delete the building area (approximately 5720 sq. ft.) indicated as Future Firing Range 2B-46, Stair No. 1, 2B-02, & Records Storage 2B-01, all from Floor 2B, in accord with Revised Drawings to be furnished later.

Deduct	\$ 41,651.00
--------	--------------

- b. Delete Exterior Building Flood Lighting ("CC," "DD" & "EE")

Deduct	\$ 17,013.00
--------	--------------

- c. Provide all doors & paneling in walnut stained birch in lieu of part birch & part walnut in Base Bid.

Deduct	\$ 15,112.00
--------	--------------

J U L Y T E R M 1 9 7 3

Attachment No. 1
Page 2
July 11, 1973

- d. Provide Alumilite Finish on all Aluminum in lieu of Bronze Finish.
Deduct \$ 15,113.00
- e. Provide vinyl asbestos floor tile & rubber base in Second and Third Floor Public Corridors in lieu of terrazzo floors & precast terrazzo base.
Deduct \$ 10,000.00
- f. Provide steel pan-type stairs with concrete fill & safety nosings in all stairwells in lieu of concrete stairs.
Deduct \$ 3,500.00
- g. Provide pre-fabricated membrane sheet-type waterproofing on all foundation walls & floors in lieu of 5-Ply asphalt & felt waterproofing.
Deduct \$ 5,973.00
- h. Substitute Hardware as follows:
 - 1. All Butts to be Soss - 5 Knuckle w/ plain Bearing on doors without closer in lieu of 3 Knuckle as specified.
Deduct \$ 1,200.00
 - 2. Change all lock sets from Russwin Cast Ronde #2 to Corbin Global design. .051 Knob 2/.051 supporting sleeve US26D.
Deduct \$ 1,400.00
 - 3. Change locks & latches finish to US26D.
Deduct \$ 600.00
 - 4. Provide Corbin standard cylinders in lieu of removable cases.
Deduct \$ 600.00
 - 5. Provide Panic devices in finish US26D.
Deduct \$ 300.00

6. Change closers from Russwin 2810 series to Corbin 100 series with back check.
Deduct \$ 400.00
Total Hardware Deduction \$ 4,500.00

i. Revise limestone facing as follows:

a. Use 8" high coping in lieu of 15" with parapet wall height to remain.
Deduct \$ 7,569.00

b. Change horizontal jointing to align with structural floor slab.
Deduct \$ 7,400.00

c. Reduce parapet height around pent-house to 4 feet.
Deduct \$ 4,495.00

d. Delete horizontal rustification joint at coping.
Deduct \$ 585.00
Total Limestone Deduction \$ 20,049.00

j. Use .006 polyethylene for temporary floor protection in lieu of Sisalkraft.
Deduct \$ 3,000.00

k. Change 1/4" polish plate bronze tempered window glass to 1/4" polish plate bronze or gray.
Deduct \$ 3,000.00

l. Delete fourth floor wall fin heating, stub and cap for future, and add four (4) unit heaters.
Deduct \$ 11,805.00

m. Modify chemical water treatment system to manual system.
Deduct \$ 4,000.00

n. Use steel wall fin heating elements primed with factory finish or on the job painting in lieu of aluminum.
Deduct \$ 3,145.00

J U L Y T E R M 1 9 7 3

Attachment No. 1
Page 4
July 11, 1973

o.	Use standard fittings on sprinkler piping in lieu of extra heavy fittings.	Deduct \$ 1,351.00
p.	Use scored concrete in lieu of terrazzo on entrance porch and steps.	Deduct \$ 3,150.00
q.	Use 4-1/4" x 4-1/4" ceramic tile in lieu of 8-1/2" x 4-1/2" in toilets.	Deduct \$ 1,022.00
	Total Reductions	\$ 163,384.00

- 163,384.00

CONTRACT AMOUNT

\$5,790,616.00

The Owner will include in the Contract the option to reinstate the following at their respective extra cost and must exercise these options within the time stipulated:

Item (b.)	Exterior Flood Lighting, within 3 months from Contract "Notice to Proceed."	\$ 17,013.00
Item (c.)	Birch & Walnut Doors & Walnut Paneling, within 6 months from Contract "Notice to Proceed."	\$ 15,112.00
Item (e.)	Terrazzo Floor & Base in Public Corridors on 2nd & 3rd Floors, within 12 months from Contract "Notice to Proceed."	\$ 10,000.00
Item (h.)	Stainless Steel Hardware, within 3 months from Contract "Notice to Proceed."	\$ 4,500.00
Item (k.)	Tempered Window Glass, within 6 months from Contract "Notice to Proceed."	\$ 3,000.00

2591

PROPOSAL FORM
PAGE A30 - 1

TO: Hamilton County, Tennessee

OWNER

201 Courthouse - Chattanooga, Tennessee 37402

CITY/STATE

Attention: Judge Chester L. Frost

FROM: Robins Engineering, Inc.

BIDDER

924 Hamilton National Bank Building

ADDRESS

Chattanooga, Tennessee

CITY/STATE

615-267-3252
205-870-1000

TELEPHONE NO.

5031

LICENSE NO.

The above Bidder is: () An Individual () A Company (x) A Corporation
() A Partnership () A Joint Venture consisting of _____

(x) Licensed to do business in the State where project is located

BASE BID PROPOSAL

Having become completely familiar with the local conditions affecting the cost of work at the place where work is to be executed, and having carefully examined the site conditions as they currently exist, and having carefully examined the drawings, the specifications, and other related "Contract Documents" prepared by JACK H. TYLER & ASSOCIATES - ARCHITECTS AND PLANNERS, INC. and titled "HAMILTON COUNTY JAIL & COURTS BUILDING" CHATTANOOGA, TENNESSEE

dated April 2, 1973 together with any addenda to such Construction Documents as listed hereinafter, the undersigned hereby proposes and agrees to provide all labor, materials, plant, equipment, transportation and other facilities as necessary and/or required to execute all of the work described by the aforesaid "Contract Documents" for the lump sum consideration of:

Six Million one hundred thousand

Dollars (\$ 6,100,000)

said amount being hereinafter referred to as the Base Bid or Base Bid Proposal.

2591

PROPOSAL FORM

PAGE A30 - 2

The undersigned further proposes that should any of the following Alternatives be accepted and be incorporated in the contract, the Base Bid will be altered in each case as follows:

1. Alternative No. 1: Delete the entire E.O.C. area, as described in Section 01700.

DEDUCT the sum of Two Hundred Twenty Four Thousand Dollars.
Five Hundred Ninety Two
(\$ 224,392⁰⁰).

2. Alternative No. 2: In lieu of Alabama Limestone, provide Indiana Limestone Buff Color, Standard Grade.

~~DEDUCT~~ the sum of Fifty Two Thousand Eight Hundred Fifty Three Dollars.
ADD
(\$ 52,853⁰⁰).

3. Alternative No. 3: In lieu of Building Granite, provide Precast Matrix Panels.

DEDUCT the sum of One Hundred Thirty Seven Thousand Dollars.
(\$ 137,000⁰⁰).

4. Alternative No. 4: Delete Air Conditioning from 5th and 6th floors, as described in Section 01700.

DEDUCT the sum of Twenty Seven Thousand Dollars.
(\$ 27,000⁰⁰).

5. Alternative No. 5: Delete the entire third floor contents and provide a "shell" only, as described in Section 01700.

DEDUCT the sum of Two Hundred Seventy Three Thousand Dollars.
Two Hundred Forty Five
(\$ 273,245⁰⁰).

6. Alternate for aluminum combination water-closet lavatory per Addendum No. 3.

DEDUCT the sum of Ninety one Hundred Thirty Four Dollars.
(\$ 9,134).

7. Alternate Bid: In accordance with Sec. 16700 - 4, Paragraph 1.03 for a wired system of clocks - only to location shown.

DEDUCT the sum of Twelve Thousand Dollars.
(\$ 12,000).

ADDENDA ACKNOWLEDGEMENT

The undersigned acknowledges receipt of the following addenda: (List by number and date appearing on addenda).

<u>Addendum No.</u>	<u>Date</u>	<u>Addendum No.</u>	<u>Date</u>
<u>1 - 2 - 3 - 4 5</u>	<u>June 6, 1973</u>	_____	_____
_____	_____	_____	_____

CONSTRUCTION TIME: The Undersigned agrees to complete all of the work described by aforesaid "Contract Documents" within 720 calendar days from date of Notice to Proceed.

NOTICE TO PROCEED: The undersigned hereby agrees to commence work under this Contract upon receipt of a written "Notice to Proceed" issued by the Owner.

LIQUIDATED DAMAGES: Should the Contractor fail to complete the work under this Contract within the time specified above, he shall pay the Owner, as liquidated damages, the sum of \$250.00 for each consecutive calendar day thereafter.

CHANGES IN WORK

The undersigned agrees that when changes in work are ordered which involve extra cost over and above contract sum, and when such work, due to an emergency, is ordered to proceed on basis of cost-plus-fee, such fee shall be as required by the General Conditions and Special Conditions.

2691

PROPOSAL FORM

PAGE A30 - 4

UNIT PRICES:

For changing quantities of work items from those indicated by the Contract Drawings, upon written instruction from the Architect the following unit prices shall prevail:

UNIT PRICES

	<u>ADD</u>	<u>DEDUCT</u>
1. Excavation, Mass	\$ 2.50 per cu.yd.	\$ 1.50 per cu.yd.
2. Excavation, Column	\$ 20.00 per cu.yd.	\$ 5.00 per cu.yd.
3. Excavation; Trench	\$ 20.00 per cu.yd.	\$ 5.00 per cu.yd.
4. Excavation, Rock (Mass)	\$ 75.00 per cu.yd.	\$ 0 per cu.yd.
5. Excavation, Rock (Trench)	\$ 200.00 per cu.yd.	\$ 0 per cu.yd.
6. a. Concrete Mass	\$ 70.00 per cu.yd.	\$ 25.00 per cu.yd.
b. Concrete Formed	\$ 250.00 per cu.yd.	\$ 150.00 per cu.yd.
c. Reinforcing Steel	\$.25 per lb.	\$.20 per lb.
7. Concrete Blocks 4"	\$ 1.50 per unit	\$ 1.10 per unit
6"	\$ 1.55 per unit	\$ 1.15 per unit
8"	\$ 1.65 per unit	\$ 1.20 per unit
12"	\$ 1.90 per unit	\$ 1.40 per unit
8. Limestone Fascia	\$ 6.10 per sq. ft.	\$ 4.80 per sq. ft.
9. Limestone Sill	\$ 7.00 per L. F.	\$ 5.30 per L. F.
10. Granite Panels	\$ 29.00 per sq. ft.	\$ 21.00 per sq. ft.
11. Caissons (Submit price for each different shaft diameter)	\$ _____ per lf. ft.	\$ _____ per lf. ft.
a. for additional depths	\$ _____ per shaft	\$ _____ per shaft
b. for lesser depths		\$ _____ per shaft
12. Caisson Rock	\$485.00 per cubic yard	\$240.00

The above unit prices shall include all labor, materials, bailing, shoring, removal, overhead, profit, insurance, etc., to cover the finished work of the several kinds called for. Changes shall be processed in accordance with the General Conditions, and Special Conditions.

Bidder agrees that this bid shall be good and may not be withdrawn for a period of 35 calendar days after the scheduled closing time for receiving bids.

Bidders understand that the Owner reserves the right to reject any or all bids and to waive any informalities in the bidding.

	<u>GREATER DEPTH</u>	<u>LESSER DEPTH</u>
24"	9.00	2.00
30"	14.00	3.00
36"	19.00	5.00
42"	28.00	7.00
48"	35.00	9.25
Test Hole	6.00 per lineal foot	

2591

PROPOSAL FORM
PAGE A30-3

PERFORMANCE AND PAYMENT BONDS (100%): Upon receipt of written notice of the acceptance of this bid, Bidder shall deliver performance bonds in accord with Section A50.

BID BOND: (5%) The bid security attached in the sum of 5% Five Percent of
the Amount of the Bid (\$ _____) is to become the property of the Owner in the event the contract and bond are not executed within the time above set forth, as liquidated damages for the delay and additional expense to the Owner caused thereby.

Respectfully submitted:


BY: Billy Mester

TITLE: Vice-President

924 Hamilton National Bank

(Business Address)

(SEAL - if bid is by a corporation)



BID BOND

-434-

THE ETNA CASUALTY AND SURETY COMPANY
Hartford, Connecticut 06115

J U L Y T E R M 1 9 7 3

Bond No.

KNOW ALL MEN BY THESE PRESENTS,

That we, **ROBINS ENGINEERING, INC.**

as Principal, hereinafter called the Principal, and

THE ETNA CASUALTY AND SURETY COMPANY, of Hartford, Connecticut, a corporation duly organized under the laws of the State of Connecticut, as Surety, hereinafter called the Surety, are held and firmly bound unto

HAMILTON COUNTY, TENNESSEE

as Obligee, hereinafter called the Obligee, in

the sum of **FIVE PERCENT (5%) OF THE AMOUNT OF THE BID**----- Dollars

5%), for the payment of which sum well and truly to be made, the said Principal and the said Surety, bind ourselves, our heirs, executors, administrators, successors and assigns, jointly and severally, firmly by these presents.

WHEREAS, the Principal has submitted a bid for

**CONSTRUCTION OF HAMILTON COUNTY JAIL AND COURT BUILDING,
CHATTANOOGA, TENNESSEE**

NOW, THEREFORE, if the Obligee shall accept the bid of the Principal and the Principal shall enter into a Contract with the Obligee in accordance with the terms of such bid, and give such bond or bonds as may be specified in the bidding or Contract Documents with good and sufficient surety for the faithful performance of such Contract and for the prompt payment of labor and material furnished in the prosecution thereof, or in the event of the failure of the Principal to enter such Contract and give such bond or bonds, if the Principal shall pay to the Obligee the difference not to exceed the penalty hereof between the amount specified in said bid and such larger amount for which the Obligee may in good faith contract with another party to perform the work covered by said bid, then this obligation shall be null and void, otherwise to remain in full force and effect.

Signed and sealed this ~~XXXX~~ 21st day of **JUNE**, 1973

L.S. Ward
(Witness)

ROBINS ENGINEERING, INC.
(Principal) (Seal)

Bary Dorota
(Title)

Shirley L. Browning
(Witness)

THE ETNA CASUALTY AND SURETY COMPANY

By R.B. Hays
R.B. HAYS (Attorney-in-Fac)

C O U N T E R S I G N E D :
Paul H. Kiger
RESIDENT AGENT-STATE OF TENNESSEE

AIA DOCUMENT A310
BID BOND
FEBRUARY 1970 ED.
THE AMERICAN INSTITUTE OF ARCHITECTS
(S-1869-G) 10-70

CAT. 227641
PRINTED IN U.S.



CERTIFICATE

My commission expires March 31, 1975
Notary Public

I, the undersigned, **Assistant Secretary** of THE ETNA CASUALTY AND SURETY COMPANY, a stock corporation of the State of Connecticut, DO HEREBY CERTIFY that the foregoing and attached Power of Attorney and Certificate of Authority remains in full force and has not been revoked; and furthermore, that the Standing Resolutions of the Board of Directors, as set forth in the Certificate of Authority, are now in force.

Signed and Sealed at the Home Office of the Company, in the City of Hartford, State of Connecticut. Dated this ~~XXXXX~~ 21st day of **JUNE**, 19 73



By William R. M. Leedy
Assistant Secretary

PRINTED IN U.S.A.

State of Tennessee }
Hamilton County

July 18, 1973

A RESOLUTION

TITLE EMPLOYMENT OF JAMES FRANKLIN, ARCHITECTS/PLANNERS, P.A. TO PREPARE NECESSARY PLANS & SPECIFICATIONS TO CONSTRUCT A NEW VOCATIONAL EDUCATION COMPONENT OF A HUMAN RESOURCES CENTER IN SODDY-DAISY, HAMILTON COUNTY, TENNESSEE, AND TO SCHEMATICALLY PLAN A TOTAL COMPLEX OF THE HUMAN RESOURCES CENTER COMPLEX TO BE BUILT CONTIGUOUS TO THE VOCATIONAL EDUCATION COMPONENT IN THE FUTURE

Be it Resolved, by the County Council of Hamilton County, Tennessee, in Session Assembled:—

WHEREAS, the Hamilton County Council has been working with the Executive Committee in the development of the Northwest Hamilton County Human Resources Development Center, and for sometime Mr. James Franklin, Architects/Planners, P.A., has worked on subject project, and

WHEREAS, the Appalachian Regional Commission has notified us of the awarding of a grant to begin construction of the Vocational Education Component, and

WHEREAS, after careful consideration the Hamilton County Council has agreed to accept the proposal of James Franklin, Architects/Planners, P.A., to perform the necessary architectural services.

NOW, THEREFORE BE IT RESOLVED BY THE HAMILTON COUNTY COUNCIL, that the County Judge is hereby authorized to enter into a contract with the said James Franklin, Architects/Planners, P.A. to perform the necessary services in accordance with a copy of the contract attached hereto and made a part of this Resolution.

BE IT FURTHER RESOLVED, that this Resolution take effect from and after its passage, the public welfare requiring it.

Action taken Approved

Lube Wilson
Member of the County Council

W

J U L Y T E R M 1 9 7 3

ON MOTION of Councilman Wilson, seconded by Councilman Mayfield, the foregoing Resolution was unanimously Adopted on a Roll Call vote, with the following members of the County Council being present and voting "Aye": Councilman Long, Councilman Mayfield, Councilman Newell, Councilman Wilson and Judge Frost. Total present-5. Absent-0.

** * * * *

THE AMERICAN INSTITUTE OF ARCHITECTS



AIA Document B131

**Standard Form of Agreement Between
Owner and Architect**

on a basis of a

PERCENTAGE OF CONSTRUCTION COST

*THIS DOCUMENT HAS IMPORTANT LEGAL CONSEQUENCES; CONSULTATION WITH
AN ATTORNEY IS ENCOURAGED WITH RESPECT TO ITS COMPLETION OR MODIFICATION*

AGREEMENT

made this _____ day of _____ in the year of Nineteen
Hundred and Seventy-Three.

BETWEEN

Hamilton County, Tennessee ----- the Owner, and
James Franklin, Architects/Planners, P.A. ----- the Architect.

It is the intention of the Owner to construct a new Vocational Education Component of a Human Resources Center in Soddy-Daisy, Hamilton County, Tennessee, and to schematically plan a total complex of the Human Resources Center Complex to be built contiguous to the Vocational Education Component in the future.

hereinafter referred to as the Project.

The Owner and the Architect agree as set forth below.

J U L Y T E R M 1 9 7 3

- I. THE ARCHITECT shall provide professional services for the Project in accordance with the Terms and Conditions of this Agreement.
- II. THE OWNER shall compensate the Architect, in accordance with the Terms and Conditions of this Agreement, as follows:

a. FOR THE ARCHITECT'S BASIC SERVICES, as described in Paragraph 1.1, Basic Compensation computed at the following percentages of the Construction Cost, as defined in Article 3, for portions of the Project to be awarded under

A Single Stipulated Sum Contract	per cent (%) *
Separate Stipulated Sum Contracts	XXXXXXXXXXXX%
Fixed Fee Contract	XXXXXXXXXXXX%
Cost Plus Fee Contract	XXXXXXXXXXXX%

AN INITIAL PAYMENT of _____ dollars (\$) shall be made upon the execution of this Agreement and credited to the Owner's account.

*The fee for the Architect's Basic Services shall be a percentage of the total Construction Cost of the Vocational Education Component, in accordance with the State of Tennessee Fee Schedule, wherein the percentage is 35 divided by the Log of the Construction Cost.

b. FOR THE ARCHITECT'S ADDITIONAL SERVICES, as described in Paragraph 1.3, compensation computed as follows: **

Principals' time at the fixed rate of Thirty and No/100 -----dollars (\$ 30.00 ---) per hour. For the purposes of this Agreement, the Principals are:

James R. Franklin

Employees' time computed at a multiple of Two and One-Half -----2-1/2--- times the employees' Direct Personnel Expense as defined in Article 4.

Additional services of professional consultants engaged for the normal structural, mechanical and electrical engineering services at a multiple of One and One-Fourth ----- (1-1/4 ---) times the amount billed to the Architect for such additional services.

Services of other professional consultants at a multiple of One and One-Fourth ----- (1-1/4 ---) times the amount billed to the Architect for such services.

The rates and multiples set forth in this Paragraph Iib will be subject to renegotiation if the services covered by this Agreement have not been completed within () months of the date hereof.

c. FOR THE ARCHITECT'S REIMBURSABLE EXPENSES, amounts expended as defined in Article 5.

d. THE TIMES AND FURTHER CONDITIONS OF PAYMENT shall be as described in Article 6.

**The fee for the Schematic Design of the entire Human Resources Development Center shall be a lump sum of Fifteen Thousand and No/100 Dollars -----\$15,000.00 ----- which sum is to be chargeable against the Architect's full fee for the Center, should the project be built within five (5) years of the date hereof.

TERMS AND CONDITIONS OF AGREEMENT BETWEEN OWNER AND ARCHITECT

ARTICLE 1

ARCHITECT'S SERVICES

1.1 BASIC SERVICES

The Architect's Basic Services consist of the five phases described below and include normal structural, mechanical and electrical engineering services.

SCHEMATIC DESIGN PHASE

1.1.1 The Architect shall consult with the Owner to ascertain the requirements of the Project and shall confirm such requirements to the Owner.

1.1.2 The Architect shall prepare Schematic Design Studies consisting of drawings and other documents illustrating the scale and relationship of Project components for approval by the Owner.

1.1.3 The Architect shall submit to the Owner a Statement of Probable Construction Cost based on current area, volume or other unit costs.

DESIGN DEVELOPMENT PHASE

1.1.4 The Architect shall prepare from the approved Schematic Design Studies, for approval by the Owner, the Design Development Documents consisting of drawings and other documents to fix and describe the size and character of the entire Project as to structural, mechanical and electrical systems, materials and such other essentials as may be appropriate.

1.1.5 The Architect shall submit to the Owner a further Statement of Probable Construction Cost.

CONSTRUCTION DOCUMENTS PHASE

1.1.6 The Architect shall prepare from the approved Design Development Documents, for approval by the Owner, Working Drawings and Specifications setting forth in detail the requirements for the construction of the entire Project including the necessary bidding information, and shall assist in the preparation of bidding forms, the Conditions of the Contract, and the form of Agreement between the Owner and the Contractor.

1.1.7 The Architect shall advise the Owner of any adjustments to previous Statements of Probable Construction Cost indicated by changes in requirements or general market conditions.

1.1.8 The Architect shall assist the Owner in filing the required documents for the approval of governmental authorities having jurisdiction over the Project.

BIDDING OR NEGOTIATION PHASE

1.1.9 The Architect, following the Owner's approval of the Construction Documents and of the latest Statement of Probable Construction Cost, shall assist the Owner in

obtaining bids or negotiated proposals, and in awarding and preparing construction contracts.

CONSTRUCTION PHASE—ADMINISTRATION OF THE CONSTRUCTION CONTRACT

1.1.10 The Construction Phase will commence with the award of the Construction Contract and will terminate when the final Certificate for Payment is issued to the Owner.

1.1.11 The Architect shall provide Administration of the Construction Contract as set forth in Articles 1 through 14 inclusive of the latest edition of AIA Document A201, General Conditions of the Contract for Construction; and the extent of his duties and responsibilities and the limitations of his authority as assigned thereunder shall not be modified without his written consent.

1.1.12 The Architect, as the representative of the Owner during the Construction Phase, shall advise and consult with the Owner and all of the Owner's instructions to the Contractor shall be issued through the Architect. The Architect shall have authority to act on behalf of the Owner to the extent provided in the General Conditions unless otherwise modified in writing.

1.1.13 The Architect shall at all times have access to the Work wherever it is in preparation or progress.

1.1.14 The Architect shall make periodic visits to the site to familiarize himself generally with the progress and quality of the Work and to determine in general if the Work is proceeding in accordance with the Contract Documents. On the basis of his on-site observations as an architect, he shall endeavor to guard the Owner against defects and deficiencies in the Work of the Contractor. The Architect shall not be required to make exhaustive or continuous on-site inspections to check the quality or quantity of the Work. The Architect shall not be responsible for construction means, methods, techniques, sequences or procedures, or for safety precautions and programs in connection with the Work, and he shall not be responsible for the Contractor's failure to carry out the Work in accordance with the Contract Documents.

1.1.15 Based on such observations at the site and on the Contractor's Applications for Payment, the Architect shall determine the amount owing to the Contractor and shall issue Certificates for Payment in such amounts. The issuance of a Certificate for Payment shall constitute a representation by the Architect to the Owner, based on the Architect's observations at the site as provided in Subparagraph 1.1.14 and on the data comprising the Application for Payment, that the Work has progressed to the point indicated; that to the best of the Architect's knowledge, information and belief, the quality of the Work is in accordance with the Contract Documents (subject to an evaluation of the Work for conformance with the Contract Documents upon Substantial Completion, to the results of any subsequent tests required by the Contract Doc-

uments, to minor deviations from the Contract Documents correctable prior to completion, and to any specific qualifications stated in the Certificate for Payment); and that the Contractor is entitled to payment in the amount certified. By issuing a Certificate for Payment, the Architect shall not be deemed to represent that he has made any examination to ascertain how and for what purpose the Contractor has used the moneys paid on account of the Contract Sum.

1.1.16 The Architect shall be, in the first instance, the interpreter of the requirements of the Contract Documents and the impartial judge of the performance thereunder by both the Owner and Contractor. The Architect shall make decisions on all claims of the Owner or Contractor relating to the execution and progress of the Work and on all other matters or questions related thereto. The Architect's decisions in matters relating to artistic effect shall be final if consistent with the intent of the Contract Documents.

1.1.17 The Architect shall have authority to reject Work which does not conform to the Contract Documents. Whenever, in his reasonable opinion, he considers it necessary or advisable to insure the proper implementation of the intent of the Contract Documents, he will have authority to require special inspection or testing of any Work in accordance with the provisions of the Contract Documents whether or not such Work be then fabricated, installed or completed.

1.1.18 The Architect shall review and approve shop drawings, samples, and other submissions of the Contractor only for conformance with the design concept of the Project and for compliance with the information given in the Contract Documents.

1.1.19 The Architect shall prepare Change Orders.

1.1.20 The Architect shall conduct inspections to determine the Dates of Substantial Completion and final completion, shall receive and review written guarantees and related documents assembled by the Contractor, and shall issue a final Certificate for Payment.

1.1.21 The Architect shall not be responsible for the acts or omissions of the Contractor, or any Subcontractors, or any of the Contractor's or Subcontractors' agents or employees, or any other persons performing any of the Work.

1.2 PROJECT REPRESENTATION BEYOND BASIC SERVICES

1.2.1 If more extensive representation at the site than is described under Subparagraphs 1.1.10 through 1.1.21 inclusive is required, and if the Owner and Architect agree, the Architect shall provide one or more Full-Time Project Representatives to assist the Architect.

1.2.2 Such Full-Time Project Representatives shall be selected, employed and directed by the Architect, and the Architect shall be compensated therefor as mutually agreed between the Owner and the Architect as set forth in an exhibit appended to this Agreement.

1.2.3 The duties, responsibilities and limitations of authority of such Full-Time Project Representatives shall be set forth in an exhibit appended to this Agreement.

1.2.4 Through the on-site observations by Full-Time Project Representatives of the Work in progress, the Architect

shall endeavor to provide further protection for the Owner against defects in the Work, but the furnishing of such project representation shall not make the Architect responsible for construction means, methods, techniques, sequences or procedures, or for safety precautions and programs, or for the Contractor's failure to perform the Work in accordance with the Contract Documents.

1.3 ADDITIONAL SERVICES

If any of the following Additional Services are authorized by the Owner, they shall be paid for by the Owner as hereinbefore provided.

1.3.1 Providing special analyses of the Owner's needs, and programming the requirements of the Project.

1.3.2 Providing financial feasibility or other special studies.

1.3.3 Providing planning surveys, site evaluations, or comparative studies of prospective sites.

1.3.4 Providing design services relative to future facilities, systems and equipment which are not intended to be constructed as part of the Project.

1.3.5 Providing services to investigate existing conditions or facilities or to make measured drawings thereof, or to verify the accuracy of drawings or other information furnished by the Owner.

1.3.6 Preparing documents for alternate bids or out-of-sequence services requested by the Owner.

1.3.7 Providing Detailed Estimates of Construction Cost or detailed quantity surveys or inventories of material, equipment and labor.

1.3.8 Providing interior design and other services required for or in connection with the selection of furniture and furnishings.

1.3.9 Providing services for planning tenant or rental spaces.

1.3.10 Making major revisions in Drawings, Specifications or other documents when such revisions are inconsistent with written approvals or instructions previously given and are due to causes beyond the control of the Architect.

1.3.11 Preparing supporting data and other services in connection with Change Orders if the change in the Basic Compensation resulting from the adjusted Contract Sum is not commensurate with the services required of the Architect.

1.3.12 Making investigations involving detailed appraisals and valuations of existing facilities, and surveys or inventories required in connection with construction performed by the Owner.

1.3.13 Providing consultation concerning replacement of any Work damaged by fire or other cause during construction, and furnishing professional services of the type set forth in Paragraph 1.1 as may be required in connection with the replacement of such Work.

1.3.14 Providing professional services made necessary by the default of the Contractor or by major defects in the Work of the Contractor in the performance of the Construction Contract.

1.3.15 Preparing a set of reproducible record prints of drawings showing significant changes in the Work made

during the construction process, based on marked-up prints, drawings and other data furnished by the Contractor to the Architect.

1.3.16 Providing extensive assistance in the utilization of any equipment or system such as initial start-up or testing, adjusting and balancing, preparation of operating and maintenance manuals, training personnel for operation and maintenance, and consultation during operation.

1.3.17 Providing Contract Administration and observation of construction after the Construction Contract Time has been exceeded or extended by more than 30 days through no fault of the Architect.

1.3.18 Providing services after issuance to the Owner of the final Certificate for Payment.

1.3.19 Preparing to serve or serving as an expert witness in connection with any public hearing, arbitration proceeding or legal proceeding.

1.3.20 Providing services of professional consultants for other than the normal structural, mechanical and electrical engineering services for the Project.

1.3.21 Providing any other services not otherwise included in this Agreement or not customarily furnished in accordance with generally accepted architectural practice.

ARTICLE 2

THE OWNER'S RESPONSIBILITIES

2.1 The Owner shall provide full information regarding his requirements for the Project.

2.2 The Owner shall designate, when necessary, a representative authorized to act in his behalf with respect to the Project. The Owner or his representative shall examine documents submitted by the Architect and shall render decisions pertaining thereto promptly, to avoid unreasonable delay in the progress of the Architect's work.

2.3 The Owner shall furnish a certified land survey of the site giving, as applicable, grades and lines of streets, alleys, pavements and adjoining property; rights-of-way, restrictions, easements, encroachments, zoning, deed restrictions, boundaries and contours of the site; locations, dimensions and complete data pertaining to existing buildings, other improvements and trees; and full information concerning available service and utility lines both public and private, above and below grade, including inverts and depths.

2.4 The Owner shall furnish the services of a soils engineer or other consultant when such services are deemed necessary by the Architect, including reports, test borings, test pits, soil bearing values, percolation tests, air and water pollution tests, ground corrosion and resistivity tests and other necessary operations for determining subsoil, air and water conditions, with appropriate professional interpretations thereof.

2.5 The Owner shall furnish structural, mechanical, chemical and other laboratory tests, inspections and reports as required by law or the Contract Documents.

2.6 The Owner shall furnish such legal, accounting, and insurance counselling services as may be necessary for the Project, and such auditing services as he may require to

ascertain how or for what purposes the Contractor has used the moneys paid to him under the Construction Contract.

2.7 The services, information, surveys and reports required by Paragraphs 2.3 through 2.6 inclusive shall be furnished at the Owner's expense, and the Architect shall be entitled to rely upon the accuracy and completeness thereof.

2.8 If the Owner observes or otherwise becomes aware of any fault or defect in the Project or non-conformance with the Contract Documents, he shall give prompt written notice thereof to the Architect.

2.9 The Owner shall furnish information required of him as expeditiously as necessary for the orderly progress of the Work.

ARTICLE 3

CONSTRUCTION COST

3.1 The Construction Cost to be used as the basis for determining the Architect's Basic Compensation shall be the total cost or estimated cost to the Owner of all Work designed or specified by the Architect, which shall be determined as follows, with precedence in the order listed:

3.1.1 For completed construction, the total cost of all such Work;

3.1.2 For Work not constructed, (1) the lowest bona fide bid received from a qualified bidder for any or all of such Work, or (2) if the Work is not bid, the bona fide negotiated proposal submitted for any or all of such Work; or

3.1.3 For Work for which no such bid or proposal is received, (1) the latest Detailed Estimate of Construction Cost if one is available, or (2) the latest Statement of Probable Construction Cost.

3.2 Construction Cost does not include the compensation of the Architect and consultants, the cost of the land, rights-of-way, or other costs which are the responsibility of the Owner as provided in Paragraphs 2.3 through 2.6 inclusive.

3.3 Labor furnished by the Owner for the Project shall be included in the Construction Cost at current market rates including a reasonable allowance for overhead and profit. Materials and equipment furnished by the Owner shall be included at current market prices, except that used materials and equipment shall be included as if purchased new for the Project.

3.4 Statements of Probable Construction Cost and Detailed Cost Estimates prepared by the Architect represent his best judgment as a design professional familiar with the construction industry. It is recognized, however, that neither the Architect nor the Owner has any control over the cost of labor, materials or equipment, over the contractors' methods of determining bid prices, or over competitive bidding or market conditions. Accordingly, the Architect cannot and does not guarantee that bids will not vary from any Statement of Probable Construction Cost or other cost estimate prepared by him.

J U L Y T E R M 1 9 7 3

3.5 When a fixed limit of Construction Cost is established as a condition of this Agreement, it shall include a bidding contingency of ten percent unless another amount is agreed upon in writing. When such a fixed limit is established, the Architect shall be permitted to determine what materials, equipment, component systems and types of construction are to be included in the Contract Documents, and to make reasonable adjustments in the scope of the Project to bring it within the fixed limit. The Architect may also include in the Contract Documents alternate bids to adjust the Construction Cost to the fixed limit.

3.5.1 If the lowest bona fide bid or negotiated proposal, the Detailed Cost Estimate or the Statement of Probable Construction Cost exceeds such fixed limit of Construction Cost (including the bidding contingency) established as a condition of this Agreement, the Owner shall (1) give written approval of an increase in such fixed limit, (2) authorize rebidding the Project within a reasonable time, or (3) cooperate in revising the Project scope and quality as required to reduce the Probable Construction Cost. In the case of (3) the Architect, without additional charge, shall modify the Drawings and Specifications as necessary to bring the Construction Cost within the fixed limit. The providing of such service shall be the limit of the Architect's responsibility in this regard, and having done so, the Architect shall be entitled to compensation in accordance with this Agreement.

ARTICLE 4

DIRECT PERSONNEL EXPENSE

4.1 Direct Personnel Expense of employees engaged on the Project by the Architect includes architects, engineers, designers, job captains, draftsmen, specification writers and typists, in consultation, research and design, in producing Drawings, Specifications and other documents pertaining to the Project, and in services during construction at the site.

4.2 Direct Personnel Expense includes cost of salaries and of mandatory and customary benefits such as statutory employee benefits, insurance, sick leave, holidays and vacations, pensions and similar benefits.

ARTICLE 5

REIMBURSABLE EXPENSES

5.1 Reimbursable Expenses are in addition to the Compensation for Basic and Additional Services and include actual expenditures made by the Architect, his employees, or his professional consultants in the interest of the Project for the expenses listed in the following Subparagraphs:

5.1.1 Expense of transportation and living when traveling in connection with the Project; long distance calls and telegrams; and fees paid for securing approval of authorities having jurisdiction over the Project.

5.1.2 Expense of reproductions, postage and handling of Drawings and Specifications excluding duplicate sets at the completion of each Phase for the Owner's review and approval.

5.1.3 If authorized in advance by the Owner, expense of overtime work requiring higher than regular rates and expense of renderings or models for the Owner's use.

5.1.4 Expense of computer time when used in connection with Additional Services.

ARTICLE 6

PAYMENTS TO THE ARCHITECT

6.1 Payments on account of the Architect's Basic Services shall be made as follows:

6.1.1 An initial payment as set forth in Paragraph IIa (Page 2) is the minimum payment under this Agreement.

6.1.2 Subsequent payments for Basic Services shall be made monthly in proportion to services performed so that the compensation at the completion of each Phase shall equal the following percentages of the total Basic Compensation:

Schematic Design Phase	15%
Design Development Phase	35%
Construction Documents Phase	75%
Bidding or Negotiation Phase	80%
Construction Phase	100%

6.2 Payments for Additional Services of the Architect as defined in Paragraph 1.3, and for Reimbursable Expenses as defined in Article 5, shall be made monthly upon presentation of the Architect's statement of services rendered.

6.3 No deductions shall be made from the Architect's compensation on account of penalty, liquidated damages, or other sums withheld from payments to contractors.

6.4 If the Project is suspended for more than three months or abandoned in whole or in part, the Architect shall be paid his compensation for services performed prior to receipt of written notice from the Owner of such suspension or abandonment, together with Reimbursable Expenses then due and all terminal expenses resulting from such suspension or abandonment. If the Project is resumed after being suspended for more than three months, the Architect's compensation shall be subject to renegotiation.

6.5 Payments due the Architect under this Agreement shall bear interest at the legal rate commencing sixty days after the date of billing.

ARTICLE 7

ARCHITECT'S ACCOUNTING RECORDS

Records of the Architect's Direct Personnel, Consultant and Reimbursable Expenses pertaining to the Project shall be kept on a generally recognized accounting basis

and shall be available to the Owner or his authorized representative at mutually convenient times.

ARTICLE 8

TERMINATION OF AGREEMENT

This Agreement may be terminated by either party upon seven days' written notice should the other party fail substantially to perform in accordance with its terms through no fault of the other. In the event of termination due to the fault of others than the Architect, the Architect shall be paid his compensation for services performed to termination date, including Reimbursable Expenses then due and all terminal expenses.

ARTICLE 9

OWNERSHIP OF DOCUMENTS

Drawings and Specifications as instruments of service are and shall remain the property of the Architect whether the Project for which they are made is executed or not. They are not to be used by the Owner on other projects or extensions to this Project except by agreement in writing and with appropriate compensation to the Architect.

ARTICLE 10

SUCCESSORS AND ASSIGNS

The Owner and the Architect each binds himself, his partners, successors, assigns and legal representatives to the other party to this Agreement and to the partners, successors, assigns and legal representatives of such other party with respect to all covenants of this Agreement. Neither the Owner nor the Architect shall assign, sublet or transfer his interest in this Agreement without the written consent of the other.

ARTICLE 11

ARBITRATION

11.1 All claims, disputes and other matters in question arising out of, or relating to, this Agreement or the breach thereof shall be decided by arbitration in accordance with the Construction Industry Arbitration Rules of the American Arbitration Association then obtaining unless the parties mutually agree otherwise. This agreement to arbitrate shall be specifically enforceable under the prevailing arbitration law.

11.2 Notice of the demand for arbitration shall be filed in writing with the other party to this Agreement and with the American Arbitration Association. The demand shall be made within a reasonable time after the claim, dispute or other matter in question has arisen. In no event shall the demand for arbitration be made after the date when institution of legal or equitable proceedings based on such claim, dispute or other matter in question would be barred by the applicable statute of limitations.

11.3 The award rendered by the arbitrators shall be final, and judgment may be entered upon it in accordance with applicable law in any court having jurisdiction thereof.

ARTICLE 12

EXTENT OF AGREEMENT

This Agreement represents the entire and integrated agreement between the Owner and the Architect and supersedes all prior negotiations, representations or agreements, either written or oral. This Agreement may be amended only by written instrument signed by both Owner and Architect.

ARTICLE 13

GOVERNING LAW

Unless otherwise specified, this Agreement shall be governed by the law of the principal place of business of the Architect.

J U L Y T E R M 1 9 7 3

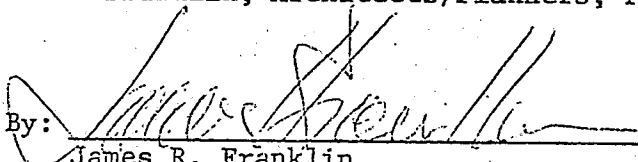
This Agreement executed the day and year first written above.

OWNER : Hamilton County, Tennessee

ARCHITECT

James Franklin, Architects/Planners, P. A.

By: _____

By:  _____
James R. Franklin

Title: _____

Title: President

Date: _____

State of Tennessee
Hamilton County

July 18, 1973

A RESOLUTION

TITLE REZONING FROM URBAN RESIDENTIAL DISTRICT TO LOCAL BUSINESS DISTRICT A TRACT OF LAND LOCATED AT 4915 AND 4917 HIXSON PIKE BEING BETWEEN THE W. LINE OF THE R-O-W OF HIXSON PIKE CLOVERLEAF AND CLOVERDALE ESTATES. THIS TRACT BEGINS AT THE NE CORNER OF LOT 8, CLOVERDALE VILLAGE AND EXTENDS NE 497.5' TO THE S. LINE OF HAMILTON MEMORIAL GARDENS PROPERTY, THENCE SE, ALONG SAID PROPERTY LINE FOR 182.5' TO THE W. LINE OF HIXSON CLOVERLEAF ACCESS ROAD, FRONTS 622.9' ON THE W. AND SW LINES OF SAID ACCESS ROAD, AND EXTENDS NW 404.1' TO THE NE CORNER OF LOT 8, THE POINT OF BEGINNING.

Be it Resolved, by the County Council of Hamilton County, Tennessee, in Session Assembled:—

WHEREAS, Charles L. Craig and S. B. Parker, Jr. petitioned The Chattanooga-Hamilton County Regional Planning Commission to rezone a tract of land located at 4915 and 4917 Hixson Pike, and said Planning Commission after hearing recommended that said petition be denied; and

WHEREAS, Charles L. Craig and S. B. Parker, Jr. requested that the County Council consider said petition and notice has been published in a newspaper in general circulation in Hamilton County that the County Council would hold a public hearing on July 18, 1973, concerning the passage of this Resolution as required by law, and such hearing having been held.

NOW, THEREFORE, BE IT RESOLVED, BY THE COUNTY COUNCIL OF HAMILTON COUNTY, TENNESSEE, IN SESSION ASSEMBLED: That the Zoning Resolution of Hamilton County be amended to rezone from Urban Residential District to Local Business District a tract of land located at 4915 and 4917 Hixson Pike being between the W. line of the R-O-W of Hixson Pike Cloverleaf and Cloverdale Estates. This tract begins at the NE corner of Lot 8, Cloverdale Village and extends NE 497.5' to the S. line of Hamilton Memorial Gardens property, thence SE, along said property line, for 182.5' to the W. line of Hixson Cloverleaf Access Road, fronts 622.9' on the W. and SW lines of said Access Road, and extends NW 404.1' to the NE corner of Lot 8, the point of beginning.

BE IT FURTHER RESOLVED, that this Resolution take effect from and after its passage, the public welfare requiring it.

Bob Long
Member of the County Council

J U L Y T E R M 1 9 7 3

ON MOTION of Councilman Long, seconded by Councilman
Mayfield, the foregoing Resolution was unanimously Adopted
by Acclamation. Total present-5. Absent-0.

State of Tennessee }
Hamilton County

July 18, 1973

A RESOLUTION

TITLE - REZONING FROM AGRICULTURAL TO R-1 RESIDENTIAL DISTRICT A TRACT OF LAND LOCATED IN THE 7700 BLOCK OF GANN ROAD, BEING ON THE N. LINE OF GANN ROAD, ADJOINING GREENWAY VILLAGE ON THE WEST. THIS TRACT BEGINS SOME 1700' NW OF NORTH DENT ROAD, FRONTS 559' ON THE NW LINE OF GANN RD. AND EXTENDS NE, ALONG THE E. LINE OF THE R. T. ROGERS PROPERTY, FOR 558', THENCE NE 648', THENCE SE 407' TO NW CORNER OF LOT 10, GREENWAY VILLAGE, THENCE SE, ALONG THE W. LINE OF LOT 10, FOR 155', THENCE SW, ALONG THE W. LINES OF LOTS 10 THRU 16, GREENWAY VILLAGE AND CONTINUING TO GANN ROAD, FOR 1215'.

Be it Resolved, by the County Council of Hamilton County, Tennessee, in Session Assembled:—

WHEREAS, W.R. Development, Inc. petitioned The Chattanooga-Hamilton County Regional Planning Commission to rezone a tract of land located in the 7700 Block of Gann Road, being on the North line of Gann Road, adjoining Greenway Village on the West, and said Planning Commission after hearing recommended that said petition be approved; and

WHEREAS, W. R. Development, Inc. requested that the County Council consider said petition and notice has been published in a newspaper in general circulation in Hamilton County that the County Council would hold a public hearing on July 18, 1973, concerning the passage of this Resolution as required by law, and such hearing having been held.

NOW, THEREFORE, BE IT RESOLVED, BY THE COUNTY COUNCIL OF HAMILTON COUNTY, TENNESSEE, IN SESSION ASSEMBLED: That the Zoning Resolution of Hamilton County be amended to rezone from Agricultural District to R-1 Residential District a tract of land located in the 7700 Block of Gann Road, being on the North line of Gann Road, adjoining Greenway Village on the West. This tract begins some 1700' NW of North Dent Road, fronts 559' on the NW line of Gann Road and extends NE, along the East line of The R. T. Rogers property, for 558', thence NE 648', thence SE 407' to NW corner of Lot 10, Greenway Village, thence SE, along the West line of Lot 10, for 155', thence SW, along the West lines of Lots 10 thru 16, Greenway Village and continuing to Gann Road, for 1215'.

BE IT FURTHER RESOLVED, that this Resolution take effect from and after its passage, the public welfare requiring it.

Member of the County Council

Action taken.....

J U L Y T E R M 1 9 7 3

ON MOTION of Councilman Long, seconded by Councilman
Mayfield, the foregoing Resolution was unanimously Adopted by
Acclamation. Total present-5. Absent-0.

7

#60

State of Tennessee }
Hamilton County

July 18, 1973

A RESOLUTION

TITLE - REZONING FROM AGRICULTURAL DISTRICT TO R-1 RESIDENTIAL DISTRICT A TRACT OF LAND LOCATED WEST OF BANKS ROAD, ON BOTH THE EAST AND WEST LINES OF JULIAN RIDGE ROAD. THIS TRACT BEGINS AT A POINT 325' WEST OF BANKS ROAD AND EXTENDS NW 618', THENCE NE 300', THENCE SE 618' TO A POINT 325' WEST OF BANKS ROAD, THENCE SW, BEING 325' WEST OF AND PARALLEL WITH BANKS ROAD, FOR 300', BEING PART OF THE NE QUARTER OF SECTION 18, TOWNSHIP 1, RANGE 2, WEST OF THE BASIS LINE, OCOEE DISTRICT EXCLUDING THEREFROM THE RIGHT-OF-WAY OF JULIAN RIDGE ROAD EXTENDING ACROSS SAID PROPERTY.

Be it Resolved, by the County Council of Hamilton County, Tennessee, in Session Assembled:—

WHEREAS, James W. Trotter petitioned The Chattanooga-Hamilton County Regional Planning Commission to rezone a tract of land located West of Banks Road, on both the East and West lines of Julian Ridge Road, and said Planning Commission after hearing recommended that said petition be approved; and

WHEREAS, James W. Trotter requested that the County Council consider said petition and notice has been published in a newspaper in general circulation in Hamilton County that the County Council would hold a public hearing on July 18, 1973, concerning the passage of this Resolution as required by law, and such hearing having been held.

NOW, THEREFORE, BE IT RESOLVED, BY THE COUNTY COUNCIL OF HAMILTON COUNTY, TENNESSEE, IN SESSION ASSEMBLED: That the Zoning Resolution of Hamilton County be amended to rezone from Agricultural District to R-1 Residential District a tract of land located West of Banks Road, on both the East and West lines of Julian Ridge Road. This tract begins at a point 325' West of Banks Road and extends NW 618', thence NE 300', thence SE 618' to a point 325' West of Banks Road, thence SW, being 325' West of and parallel with Banks Road, for 300', being part of the NE quarter of Section 18, Township 1, Range 2, West of the basis line, Ocoee District excluding therefrom the right-of-way of Julian Ridge Road extending across said property.

BE IT FURTHER RESOLVED, that this Resolution take effect from and after its passage, the public welfare requiring it.

Bob Long
Member of the County Council

Action taken.....

J U L Y T E R M 1 9 7 3

ON MOTION of Councilman Long, seconded by Councilman Mayfield,
the foregoing Resolution was unanimously Adopted by Acclamation.

Total present-5. Absent-0.

State of Tennessee
Hamilton County

July 18, 1973

A RESOLUTION

TITLE REZONING FROM RURAL RESIDENTIAL DISTRICT TO LOCAL BUSINESS DISTRICT
A TRACT OF LAND LOCATED AT 6714 HIXSON PIKE, BEING ON THE EAST LINE OF
HIXSON PIKE, NORTH OF BOY SCOUT ROAD. THIS TRACT BEGINS SOME 250' NORTH
OF BOY SCOUT ROAD, FRONTS 250' ON THE EAST LINE OF HIXSON PIKE AND EXTENDS
SE 215.2' ALONG THE SE LINE OF THE BENTON F. SPANGLER PROPERTY, THENCE SW
240', THENCE NW 110' TO HIXSON PIKE, THE POINT OF BEGINNING, BEING THE
FORMER JAMES T. LINAM TRACT.

Be it Resolved, by the County Council of Hamilton County, Tennessee, in Session
Assembled:—

WHEREAS, Gibraltar Investment Corporation petitioned The Chattanooga
Hamilton County Regional Planning Commission to rezone a tract of land
located at 6714 Hixson Pike, and said Planning Commission after hearing
recommended that said petition be approved; and

WHEREAS, Gibraltar Investment Corporation requested that the County
Council consider said petition and notice has been published in a news-
paper in general circulation in Hamilton County that the County Council
would hold a public hearing on July 18, 1973, concerning the passage of
this Resolution as required by law, and such hearing having been held.

NOW, THEREFORE, BE IT RESOLVED, BY THE COUNTY COUNCIL OF HAMILTON
COUNTY, TENNESSEE, IN SESSION ASSEMBLED: That the Zoning Resolution
of Hamilton County be amended to rezone from Rural Residential District
to Local Business District a tract of land located at 6714 Hixson Pike,
being on the East line of Hixson Pike, North of Boy Scout Road. This
tract begins some 250' North of Boy Scout Road, fronts 250' on the East
line of Hixson Pike and extends SE 215.2' along the SE line of the
Benton F. Spangler property, thence SW 240', thence NW 110' to Hixson
Pike, the point of beginning, being the former James T. Linam tract.

BE IT FURTHER RESOLVED, that this Resolution take effect from and
after its passage, the public welfare requiring it.

Bob Long

Member of the County Council

J U L Y T E R M 1 9 7 3

ON MOTION of Councilman Long, seconded by Councilman Wilson,
the foregoing Resolution was unanimously Adopted by Acclamation.
Total present-5. Absent-0.

(11)

W

State of Tennessee }
Hamilton County

July 18, 1973

A RESOLUTION

TITLE - REZONING FROM RURAL RESIDENTIAL-AGRICULTURAL DISTRICT TO LOCAL BUSINESS DISTRICT A TRACT OF LAND LOCATED AT 6214 HIXSON PIKE, BEING ON THE E. LINE OF HIXSON PIKE S. OF BIG RIDGE ROAD. THIS TRACT BEGINS AT THE SE INTERSECTION OF HIXSON PIKE AND BIG RIDGE ROAD, FRONTS 327.5' ON THE E. LINE OF HIXSON PIKE TO THE NW CORNER OF THE ARTHUR BRYANT PROPERTY, AND EXTENDS SE 198.5', THENCE SW, ALONG THE BRYANT EAST LINE, FOR 433', THENCE NW 196' TO HIXSON PIKE, FRONTS 417' ON THE E. LINE OF HIXSON PIKE, THENCE SW 380', THENCE NE SOME 1208' TO BIG RIDGE ROAD, THENCE NW, ALONG THE SOUTH LINE OF BIG RIDGE ROAD, FOR 305' TO HIXSON PIKE.

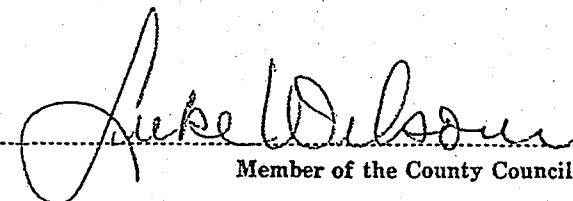
Be it Resolved, by the County Council of Hamilton County, Tennessee, in Session Assembled:—

WHEREAS, L. D. Ringley petitioned The Chattanooga-Hamilton County Regional Planning Commission to rezone a tract of land located at 6214 Hixson Pike and said Planning Commission after hearing recommended that said petition be approved; and

WHEREAS, L. D. Ringley requested that the County Council consider said petition and notice has been published in a newspaper in general circulation in Hamilton County that the County Council would hold a public hearing on July 18, 1973, concerning the passage of this Resolution as required by law, and such hearing having been held.

NOW, THEREFORE, BE IT RESOLVED, BY THE COUNTY COUNCIL OF HAMILTON COUNTY, TENNESSEE, IN SESSION ASSEMBLED: That the Zoning Resolution of Hamilton County be amended to rezone from Rural Residential-Agricultural District to Local Business District a tract of land located at 6214 Hixson Pike, being on the East line of Hixson Pike South of Big Ridge Road. This tract begins at the SE intersection of Hixson Pike and Big Ridge Road, fronts 327.5' on the East line of Hixson Pike to the NW corner of the Arthur Bryant property, and extends SE 198.5', thence SW, along the Bryant East line, for 433', thence NW 196' to Hixson Pike, fronts 417' on the East line of Hixson Pike, thence SW 380', thence NE some 1208' to Big Ridge Road, thence NW, along the South line of Big Ridge Road, for 305' to Hixson Pike.

BE IT FURTHER RESOLVED, that this Resolution take effect from and after its passage, the public welfare requiring it.

Action taken Approved

Member of the County Council

ON MOTION of Councilman Wilson, seconded by Councilman Long, the foregoing Resolution was unanimously Adopted by Acclamation. Total present-5. Absent-0.

A RESOLUTION

TITLE - REZONING FROM AGRICULTURAL TO R-1 RESIDENTIAL DISTRICT A TRACT OF LAND LOCATED AT 6500 BLOCK OF FAIRVIEW ROAD, BEING ON THE E. AND W. LINES OF FAIRVIEW ROAD N. OF BIG RIDGE ROAD. 1 - THIS TRACT BEGINS SOME 850' N. OF ELBERT ROAD AND EXTENDS NW 1429', THENCE NE 412.5', THENCE SE 1284.6' TO THE NW LINE OF FAIRVIEW ROAD, FRONTS 183.2' ON THE W. LINE OF SAID ROAD, THENCE LEAVING SAID ROAD, SW 276' TO THE POINT OF BEGINNING. 2 - THIS TRACT BEGINS AT THE NE JUNCTION OF FAIRVIEW AND ELBERT ROADS, FRONTS 910.2' ON THE E. LINE OF FAIRVIEW ROAD AND EXTENDS SE 560.3', THENCE SE 855.4' TO THE N. LINE OF ELBERT ROAD, FORMERLY OLD HARRISON ROAD, FRONTS 1828.2" ON THE NORTH LINE OF ELBERT ROAD.

BE IT RESOLVED, BY THE COUNTY COUNCIL OF HAMILTON COUNTY, TENNESSEE IN SESSION ASSEMBLED:

WHEREAS, Donald D. Williams petitioned The Chattanooga-Hamilton County Regional Planning Commission to rezone a tract of land located at 6500 Block of Fairview Road, being on the East and West lines of Fairview Road North of Big Ridge Road, and said Planning Commission after hearing recommended that said petition be approved; and


WHEREAS, Donald D. Williams requested that the County Council consider said petition and notice has been published in a newspaper in general circulation in Hamilton County that the County Council would hold a public hearing on July 18, 1973, concerning the passage of this Resolution as required by law, and such hearing having been held.

NOW, THEREFORE, BE IT RESOLVED, BY THE COUNTY COUNCIL OF HAMILTON COUNTY; TENNESSEE, IN SESSION ASSEMBLED: That the Zoning Resolution of Hamilton County be amended to rezone from Agricultural District to R-1 Residential District a tract of land located at 6500 block of Fairview Road, being on the East and West lines of Fairview Road North of Big Ridge Road.

1 - This tract begins some 850' North of Elbert Road and extends NW 1429', thence NE 412.5', thence SE 1284.6' to the NW line of Fairview Road, fronts 183.2' on the West line of said road, thence leaving said road, SW 276' to the point of beginning.

2 - This tract begins at the NE junction of Fairview and Elbert Roads, fronts 910.2' on the East line of Fairview Road and extends SE 560.3', thence SE 855.4' to the North line of Elbert Road, formerly Old Harrison Road, fronts 1828.2' on the North line of Elbert Road.

BE IT FURTHER RESOLVED, that this Resolution take effect from and after its passage, the public welfare requiring it.


Member of the County Council

Action taken.....

Hamilton County 1973-67
May 21, 1973

RESOLUTION

WHEREAS, Donald D. Williams, on April 9, 1973, petitioned the Chattanooga-Hamilton County Regional Planning Commission to recommend to the Judge and Members of the County Council the rezoning from Agricultural District to R-1 Residential District a tract of land located at 6500 block of Fairview Road, being on the east and west lines of Fairview Road north of Big Ridge Road.

1 - This tract begins some 850 feet north of Elbert Road and extends northwest 1429 feet, thence northeast 412.5 feet, thence southeast 1284.6 feet to the northwest line of Fairview Road, fronts 183.2 feet on the west line of said road, thence leaving said road, southwest 276 feet to the point of beginning.

2 - This tract begins at the northeast junction of Fairview and Elbert Roads, fronts 910.2 feet on the east line of Fairview Road and extends southeast 560.3 feet, thence southeast 855.4 feet to the north line of Elbert Road, formerly Old Harrison Road, fronts 1828.2 on the north line of Elbert Road.

AND WHEREAS, the Planning Commission held a public hearing on this petition on May 21, 1973,

J U L Y T E R M 1 9 7 3

1973-67

AND WHEREAS, there was no one present before the Planning Commission in opposition to this request,

NOW THEREFORE, BE IT RESOLVED that the Planning Commission, on May 21, 1973, recommended to the Judge and Members of the County Council that this petition be approved.

Respectfully submitted,

Thordis D. Harden
THORDIS D. HARDEN
Secretary

* * * * *

ON MOTION of Councilman Long, seconded by Councilman Mayfield, the foregoing Resolution was unanimously Adopted by Acclamation. Total present-5. Absent-0.

A RESOLUTION

TITLE REZONING FROM RURAL RESIDENTIAL TO APARTMENT-TOWNHOUSE DISTRICT A TRACT OF LAND LOCATED AT 4505 HIXSON PIKE, BEING IN REAR OF THE LONGHORN RESTAURANT. THIS TRACT BEGINS AT A POINT 200' WEST OF HIXSON PIKE, SAID POINT BEING AT THE NW CORNER OF THE JOHN H. SUTTON, JR. PROPERTY, AND EXTENDS W. 882.69' TO A POINT IN THE S. LINE OF LOT 19, LAURA GRAY TRACT, THENCE SW 116.4', THENCE SE 839.13' TO A POINT 200' W. OF HIXSON PIKE, THENCE NE 162.2', WITH AN ADDITIONAL STRIP OF LAND 24 x 200', LOCATED ALONG THE S. LINE OF PARCEL 1890B-11-23A, THIS STRIP FOR ACCESS ONLY.

Be it Resolved, by the County Council of Hamilton County, Tennessee, in Session Assembled:—

WHEREAS, Rayco Enterprises, Inc. petitioned The Chattanooga-Hamilton County Regional Planning Commission to rezone a tract of land located at 4505 Hixson Pike and said Planning Commission after hearing recommended that said petition be denied; and

WHEREAS, Rayco Enterprises, Inc. requested that the County Council consider said petition and notice has been published in a newspaper in general circulation in Hamilton County that the County Council would hold a public hearing on July 18, 1973, concerning the passage of this Resolution as required by law, and such hearing having been held.

NOW, THEREFORE, BE IT RESOLVED, BY THE COUNTY COUNCIL OF HAMILTON COUNTY, TENNESSEE, IN SESSION ASSEMBLED: That the Zoning Resolution of Hamilton County be amended to rezone from Rural Residential District to Apartment-Townhouse District a tract of land located at 4505 Hixson Pike, being in rear of the Longhorn Restaurant. This tract begins at a point 200' West of Hixson Pike, said point being at the NW corner of the John H. Sutton, Jr. property, and extends West 882.69' to a point in the South line of Lot 19, Laura Gray tract, thence SW 116.4', thence SE 839.13' to a point 200' West of Hixson Pike, thence NE 162.2', with an additional strip of land 24 x 200', located along the South line of Parcel 1890B-11-23A, this strip for access only.

BE IT FURTHER RESOLVED, that this Resolution take effect from and after its passage, the public welfare requiring it.

Bob Long
Member of the County Council

Action taken RESPECT

J U L Y T E R M 1 9 7 3

ON MOTION of Councilman Long, seconded by Judge Frost, the foregoing Resolution was unanimously DENIED by Acclamation. Total present-5. Absent-0.

* * * * *

Hamilton County 1973-56
May 21, 1973

RESOLUTION

WHEREAS, Rayco Enterprises, Inc., on March 16, 1973, petitioned the Chattanooga-Hamilton County Regional Planning Commission to recommend to the Judge and Members of the County Council the rezoning from Rural Residential District to Apartment-Townhouse District a tract of land located at 4505 Hixson Pike, being in rear of the Longhorn Restaurant.

This tract begins at a point 200 feet west of Hixson Pike, said point being at the northwest corner of the John H. Sutton, Jr. property, and extends west 882.69 feet to a point in the south line of lot 19, Laura Gray tract, thence southwest 116.4 feet, thence southeast 839.13 feet to a point 200 feet west of Hixson Pike, thence northeast 162.2 feet, with an additional strip of land 24 x 200 feet, located along the south line of parcel 1890B-11-23A, this strip for access only.

AND WHEREAS, the Planning Commission held a public hearing on this petition on May 21, 1973,

AND WHEREAS, there was opposition to this request present before the Planning Commission,

NOW THEREFORE, BE IT RESOLVED that the Planning Commission, on May 21, 1973, recommended to the Judge and Members of the County Council that this petition be denied.

Respectfully submitted,
Thordis D. Harden
THORDIS D. HARDEN
Secretary

State of Tennessee }
Hamilton County

16

July 18, 1973

A RESOLUTION

TITLE TO AMEND ARTICLE II, SECTION 117 TO DEFINE "LODGING AND BOARDING HOUSE" AS A MULTI-FAMILY DWELLING.

Be it Resolved, by the County Council of Hamilton County, Tennessee, in Session Assembled:—

WHEREAS, on April 16, 1973 the Chattanooga-Hamilton County Planning Commission recommended that Article II, Section 117 be amended as follows: "Lodging or Boarding House" - A building designed or used for the more or less permanent occupation, with or without serving of meals, of more than three lodgers or boarders. For the purpose of these regulations, a lodging or boarding house shall mean multi-family dwelling; and

WHEREAS, On June 11, 1973 the Hamilton County Council published a notice of a public hearing to amend the Hamilton County Zoning Regulations and set hearing for this date; and

WHEREAS, a public hearing was held this date with reference to this amendment, and after giving due consideration thereto it has been determined a necessary amendment.

NOW, THEREFORE, BE IT RESOLVED, BY THE HAMILTON COUNTY COUNCIL, that Article II, Section 117, be amended as follows: "Lodging or Boarding House" - A building designed or used for the more or less permanent occupation, with or without serving of meals, of more than three lodgers or boarders. For the purpose of these regulations, a lodging or boarding house shall mean multi-family dwelling.

BE IT FURTHER RESOLVED, that this Resolution take effect from and after its passage, the public welfare requiring it.

Chester J. Frost
Member of the County Council

Action taken Approved

J U L Y T E R M 1 9 7 3

ON MOTION of Judge Frost, seconded by Councilman Mayfield, the foregoing Resolution was unanimously Adopted on a Roll Call vote, with the following members of the County Council being present and voting "Aye": Councilman Long, Councilman Mayfield, Councilman Newell, Councilman Wilson and Judge Frost. Total present-5. Absent-0.

State of Tennessee }
Hamilton County

(17)

July 18, 1973

A RESOLUTION

TITLE TO AMEND ARTICLE IV, 403.6 BY DELETING PART OF SAME AND ADDING A PARAGRAPH THAT WOULD REQUIRE THAT BUILDINGS BE AT LEAST 20' APART AND BE SO CONSTRUCTED AS TO HAVE A ONE HOUR FIRE RATING BETWEEN ADJACENT DWELLING UNITS.

Be it Resolved, by the County Council of Hamilton County, Tennessee, in Session Assembled:—

WHEREAS, on May 21, 1973 the Chattanooga-Hamilton County Planning Commission recommended that the Hamilton County Council delete the existing wording in Article IV. 403.6 and substitute the following: "Where more than one permanent building is located on one plot of ground, the buildings shall be at least twenty (20) feet apart. The buildings shall be so constructed so as to have a one hour fire rating between adjacent (horizontally and/or vertically) dwelling units."; and

WHEREAS, on June 11, 1973 the Hamilton County Council published a notice of a public hearing to amend the Hamilton County Zoning Regulations and set hearing for this date; and

WHEREAS, a public hearing was held this date with reference to this amendment, and after giving due consideration thereto, it has been determined a necessary amendment.

NOW, THEREFORE, BE IT RESOLVED, BY THE HAMILTON COUNTY COUNCIL, that Article IV. 403.6 be amended by deleting the existing wording in this section and substituting the following: "Where more than one permanent building is located on one plot of ground, the buildings shall be at least twenty (20) feet apart. The buildings shall be so constructed so as to have a one hour fire rating between adjacent (horizontally and/or vertically) dwelling units."

BE IT FURTHER RESOLVED, that this Resolution take effect from and after its passage, the public welfare requiring it.

Walter J. Frost
Member of the County Council

Action taken approved

J U L Y T E R M 1 9 7 3

ON MOTION of Judge Frost, seconded by Councilman Long, the foregoing Resolution was unanimously Adopted on a Roll Call vote, with the following members of the County Council being present and voting "Aye": Councilman Long, Councilman Mayfield, Councilman Newell, Councilman Wilson and Judge Frost. Total-present-5. Absent-0.

July 18, 1973

A RESOLUTION

TITLE TO AMEND ARTICLE VII. 106.4641 BE DELETING SUB-SECTION 4 AND 5 AND MAKING A SUBSTITUTION THEREFOR.

Be it Resolved, by the County Council of Hamilton County, Tennessee, in Session Assembled:—

WHEREAS, On May 21, 1973 the Chattanooga-Hamilton County Planning Commission recommended to the Hamilton County Council that Article VII. 106.4641 be amended as follows: Delete subsections 4 and 5 and substitute the following wording:

4. The building shall be so constructed so as to have a one hour fire rating between adjacent (horizontally and/or vertically) dwelling units.
5. The stairwell and stairwell doors shall be so constructed so as to have a two hour fire rating. The stairs shall open directly out of the main hallways.

WHEREAS, on June 11, 1973 the Hamilton County Council published a notice of a public hearing to amend the Hamilton County Zoning Regulations and set hearing for this date; and

WHEREAS, a public hearing was held this date with reference to this amendment, and after giving due consideration thereto it has been determined a necessary amendment.

NOW, THEREFORE, BE IT RESOLVED, BY THE HAMILTON COUNTY COUNCIL, that Article VII. 106.4641 be amended as follows: Delete subsections 4 and 5 and substitute the following wording:

4. The building shall be so constructed so as to have a one hour fire rating between adjacent (horizontally and/or vertically) dwelling units.
5. The stairwell and stairwell doors shall be so constructed so as to have a two hour fire rating. The stairs shall open directly out of the main hallways.

BE IT FURTHER RESOLVED, that this Resolution take effect from and after its passage, the public welfare requiring it.

Walter D. Frost
Member of the County Council

Action taken

Approved

J U L Y T E R M 1 9 7 3

ON MOTION of Judge Frost, seconded by Councilman Long, the foregoing Resolution was unanimously Adopted on a Roll Call vote, with the following members of the County Council being present and voting "Aye": Councilman Long, Councilman Mayfield, Councilman Newell, Councilman Wilson and Judge Frost. Total present-5. Absent-0.

State of Tennessee }
Hamilton County

19

July 18, 1973

A RESOLUTION

TITLE

AUTHORIZATION FOR THE COUNTY JUDGE TO ISSUE CHECK TO U. S. DEPARTMENT OF HOUSING & URBAN DEVELOPMENT IN THE SUM OF \$113,028.48 ON PROJECT NO. P-TENN. 3093, AS PER ATTACHED INVOICE

Be it Resolved, by the County Council of Hamilton County, Tennessee, in Session Assembled:—

WHEREAS, in subject Project the said U. S. Department of Housing & Urban Development heretofore made a grant of \$288,000.00 to Hamilton County for a sewer study with the understanding that said grant would be repaid when used; and

WHEREAS, the City of Chattanooga, has used certain part of said study in areas they have annexed and have paid to Hamilton County \$113,028.48 thus far on what has been used, and said sum has been held in a holding account until an invoice was received.

NOW, THEREFORE, BE IT RESOLVED BY THE COUNTY COUNCIL, that the County Judge issue check in payment of the invoice attached dated June 26, 1973, in the sum of \$113,028.48 to the U. S. Department of Housing and Urban Development.

BE IT FURTHER RESOLVED, that this Resolution take effect from and after its passage, the public welfare requiring it.

Walter J. Frost
Member of the County Council

Action taken.....

J U L Y T E R M 1 9 7 3

ON MOTION of Judge Frost, seconded by Councilman Mayfield, the foregoing Resolution was unanimously Adopted on a Roll Call vote, with the following members of the County Council being present and voting "Aye": Councilman Long, Councilman Mayfield, Councilman Newell, Councilman Wilson and Judge Frost. Total present-5. Absent-0.

* * * * *

HUD-216
(8-66)

U. S. DEPARTMENT OF HOUSING AND URBAN DEVELOPMENT
Region IV, Atlanta, Georgia

No. B(4)268-73
Date JUN 26 1973

INVOICE

Hamilton County
Hamilton County Court House
Chattanooga, Tennessee 37402

DESCRIPTION	AMOUNT
<p style="text-align: center;">PROGRAM OF ADVANCES FOR PUBLIC WORKS PLANNING 86X4015</p> <p>In accordance with a determination made by the Director, Knoxville Area Office, dated June 22, 1973, Hamilton County, Tennessee, is liable for immediate repayment of a portion of the advance made under Project No. P-Tenn-3093.</p>	<p>\$113,028.48</p>

Make check payable to the Department of Housing and Urban Development and mail to:
Department of Housing and Urban Development
645 Peachtree Seventh Bldg., NE
Atlanta, Georgia 30323

Checked and Certified Correct:

Charles G. ...

(Signature)

Director, Accounting Division

(Return duplicate copy of Invoice with remittance)

ACTIVE

W State of Tennessee }
Hamilton County

22

A RESOLUTION

TITLE TO GRANT A VARIANCE IN SUBDIVISION REGULATIONS.

Be it Resolved, by the County Council of Hamilton County, Tennessee, in Session Assembled:—

THAT, due to extreme topographic conditions the developer of Hamilton Point Subdivision be granted a variance in Subdivision Regulations to construct about 400 feet of Hamilton Point Drive with a grade of 16% and about 300 feet of Hamilton Point Drive with a grade of 16.8%.

The maximum grade allowed is 15% except by a variance by the Hamilton County Council.

BE IT FURTHER RESOLVED, That this Resolution take effect from and after its passage, the public welfare requiring it.

Action taken

Approved

Auto Wilson

Member of the County Council

W
State of Tennessee }
Hamilton County

A RESOLUTION

TITLE TO GRANT A VARIANCE IN SUBDIVISION REGULATIONS.

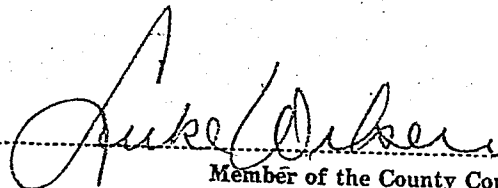

Be it Resolved, by the County Council of Hamilton County, Tennessee, in Session Assembled:—

THAT, due to extreme topographic conditions the developer of Twin Creek Subdivision be granted a variance in the Subdivision Regulations to construct about 250 feet of Woodlock Lane on a grade of 16% and about 450 feet of Pinecrest Circle on a grade of 16%.

The maximum grade allowed is 15% except by a variance by the Hamilton County Council.

BE IT FURTHER RESOLVED, That this Resolution take effect from and after its passage, the public welfare requiring it.

Action taken



Member of the County Council

ON MOTION of Councilman Wilson, seconded by Councilman Long, the two (2) foregoing Resolutions were unanimously Adopted by Acclamation. Total present-5. Absent-0.

23

State of Tennessee }
Hamilton County

July 18, 1973

A RESOLUTION

TITLE ACCEPTING THE BID OF NIXON MACHINERY AND SUPPLY COMPANY FOR ONE (1) TANDUM MOTOR GRADER AS PER ATTACHED BID DATED JULY 9, 1973 IN THE SUM OF \$28,900.00.


Be it Resolved, by the County Council of Hamilton County, Tennessee, in Session Assembled:—

WHEREAS, on June 29, 1973 the County Council advertised for bids on a Tandum Motor Grader, said bids to be opened on July 10, 1973; and

WHEREAS, the Nixon Machinery and Supply Company submitted the lowest and best bid in accordance with specifications for the sum of \$28,900.00.

NOW, THEREFORE, BE IT RESOLVED, that the bid of Nixon Machinery and Supply Company be accepted in accordance with their proposal, which is attached hereto and made a part of this Resolution, in the sum of \$28,900.00.

BE IT FURTHER RESOLVED, that this Resolution take effect from and after its passage, the public welfare requiring it.


Member of the County Council

Action taken.....

* * * * *

J U L Y . T E R M 1 9 7 3

KNOXVILLE, TENN.
4717 CLINTON HIGHWAY

CHATTANOOGA, TENN.
1300 CARTER ST.

NASHVILLE, TENN.
411 MAPLEWOOD AVE.

NIXON MACHINERY & SUPPLY CO.

INCORPORATED

MACHINERY EQUIPMENT SUPPLIES

(SINCE 1814)

July 9, 1973

ADDRESS REPLY TO:
1300 CARTER STREET
CHATTANOOGA, TENN. 37402

Hamilton County Tennessee
County Court House
Chattanooga, Tennessee

SUBJECT: GRADER BID

Gentlemen:

We are pleased to enter our bid on WABCO 444 Grader:

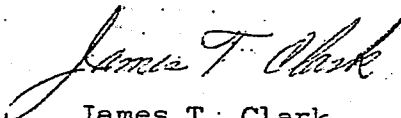
- 1. TANDEM MOTOR GRADER
 Cummins H743C Diesel Engine
 1800 RPM 4 stroke with dry
 air filter deflector exhaust
 heavy duty oil and fuel filter.
 Electric starting from seat
 24 volt system. Accelerator
 decelerator transmission 8 - 4
 tires 14:00 x 24 10 ply
 Brakes 4 wheel, enclosed cab
 Scarifier 11 tooth V type
 All standard equipment as per spec.

PRICE F.O.B. CHATTANOOGA\$28,900.00
 Terms 1% 20 days
 Delivery 140 days

We appreciate the opportunity of quoting you on the above.

Yours very truly,

NIXON MACHINERY & SUPPLY CO., INC.



James T. Clark
Sales Representative

JTC/ed



QUOTATIONS SUBJECT TO CHANGE WITHOUT NOTICE. ALL CONTRACTS AND AGREEMENTS ARE
CONTINGENT UPON STRIKES, ACCIDENTS AND OTHER OCCURRENCES BEYOND OUR CONTROL.

J U L Y T E R M 1 9 7 3

ON MOTION of Councilman Newell, seconded by Councilman Long, the foregoing Resolution was unanimously Adopted on a Roll Call vote, with the following members of the County Council being present and voting "Aye": Councilman Long, Councilman Mayfield, Councilman Newell, Councilman Wilson and Judge Frost. Total present-5. Absent-0.

J U L Y T E R M 1 9 7 3

State of Tennessee }
Hamilton County

(24)

July 18, 1973

A RESOLUTION

TITLE ACCEPTING THE BID OF STORY BROTHERS, INC. FOR ONE (1) HYDRA-MOWER AS PER ATTACHED BID DATED JULY 9, 1973 IN THE SUM OF \$10,430.00.

Be it Resolved, by the County Council of Hamilton County, Tennessee, in Session Assembled:—

WHEREAS, on June 29, 1973 the County Council advertised for bids on a Hydra-Mower, said bids to be opened on July 10, 1973; and

WHEREAS, Story Brothers, Inc. submitted the lowest and best bid in accordance with specifications for the sum of \$10,430.00.

NOW, THEREFORE, BE IT RESOLVED, that the bid of Story Brothers, Inc. be accepted in accordance with their proposal, which is attached hereto and made a part of this Resolution, in the sum of \$10,430.00.

BE IT FURTHER RESOLVED, that this Resolution take effect from and after its passage, the public welfare requiring it.

Frank Jewell
Member of the County Council

Action taken.....

* * * * *

J U L Y T E R M 1 9 7 3

Telephone
Area Code 615
~~266-3332~~
266-5677

STORY BROTHERS, INC.

CONSTRUCTION MACHINERY & SUPPLIES
KNOXVILLE, CHATTANOOGA, JONESBORO

P. O. Box 6574
1155 East Main Street
CHATTANOOGA, TENNESSEE 37408

REPLY TO:

July 9, 1973

Hamilton County Highway Department
Purchasing Agent
Room 19, Court House
Chattanooga, Tennessee 37402

Gentlemen:

We are pleased to quote you on a Model SB-110 HYDRAULIC MOWER to be mounted on a Cat. grader.

The above mower can be mounted on the grader leaving the blade on the grader for future use.

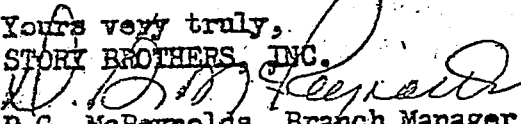
F.O.B. Your shop Chattanooga, Tennessee.....\$10,430.00

The above includes all mounting charges.

Delivery will be 2 to 3 weeks after receipt of order.

Terms: Net 30 days.

Thank you for the opportunity to quote on the above.

Yours very truly,
STORY BROTHERS, INC.

D.G. McReynolds, Branch Manager

Literature & Specification Enclosed

J U L Y T E R M 1 9 7 3

ON MOTION of Councilman Newell, seconded by Councilman Wilson, the foregoing Resolution was unanimously Adopted on a Roll Call vote, with the following members of the County Council being present and voting "Aye": Councilman Long, Councilman Mayfield, Councilman Newell, Councilman Wilson and Judge Frost. Total present-5. Absent-0.

State of Tennessee }
Hamilton County

(25)

July 18, 1973

A RESOLUTION

TITLE ACCEPTING THE BID OF WILSON-WEESNER-WILKINSON COMPANY, INC. FOR ONE (1) BITUMINOUS DISTRIBUTOR WITH HYDROSTATIC TRANSMISSION PUMP DRIVE AS PER ATTACHED BID DATED JULY 9, 1973 IN THE SUM OF \$16,775.00.

Be it Resolved, by the County Council of Hamilton County, Tennessee, in Session Assembled:—

WHEREAS, on June 29, 1973 the County Council advertised for bids on a Bituminous Distributor with Hydrostatic Transmission Pump Drive said bids to be opened on July 10, 1973; and

WHEREAS, Wilson-Weesner-Wilkinson Company, Inc. submitted the lowest and best bid in accordance with specifications for the sum of \$16,775.00.

NOW, THEREFORE, BE IT RESOLVED, that the bid of Wilson-Weesner-Wilkinson Company, Inc. be accepted in accordance with their proposal, which is attached hereto and made a part of this Resolution, in the sum of \$16,775.00.

BE IT FURTHER RESOLVED, that this Resolution take effect from and after its passage, the public welfare requiring it.

Frank Jewell

Member of the County Council


Action taken.....

* * * * *

J U L Y T E R M 1 9 7 3

EQUIPMENT DIVISION
Wilson-Weesner-Wilkinson Co., Inc.

Nashville, AL 4-1811
310 South Second St.
Chattanooga, AM 7-5351
2001 Polk St.



Knoxville, 5-0404
202 West Morelia Ave.
Johnson City, WA 8-3154
New Jonesboro Highway

P. O. Box 9236
CHATTANOOGA, TENNESSEE

July 9, 1973

Hamilton County Purchasing Department
Room 19, Courthouse
Chattanooga, Tennessee 37402

Attention: Mr. W. C. Groner, Purchasing Agent

Dear Sir:

I would like to submit our preposal for furnishing Hamilton County a 1500 gallon asphalt distributor.

We propose to furnish an Etnyre 1500 gallon Bituminous distributor with standard equipment as shown on the enclosed bulletin except for the following optional items:

Inside closing valve, manhole strainer, self-flushing line, 4 each 2' bar extensions and 2 each 1' bar extensions, 1 pair spray bar relieving sections, bar section storage box, hydrostatic transmission with P.T.O., Liquid propane burners, 2" dial thermometer, and 3" x 15' rubber loading hose with fittings.

The truck on which we propose to mount this distributor will be either a Chevrolet or Ford truck in strict accordance with the specifications. We have located a Chevrolet truck which is in dealer stock and is available for immediate sale but subject to sale after Wednesday, July 11, 1973. Should this truck not be available the truck dealers are quoting a very indefinite 8 to 10 weeks for delivery.

Should we be favored with your order, delivery on the distributor will be the first half of September, 1973.

Total Price of Distributor and truck
F.O.B. Chattanooga with factory mounting at Oregon, Ill. \$16,775.00

Your consideration of our preposal is appreciated and if you have further questions, please do not hesitate to call us.

Very truly yours,

Charles H. Riggle
Branch Manager

CR/jr

OVER 50 YEARS SERVICE TO TENNESSEE CONSTRUCTION

J U L Y T E R M 1 9 7 3

ON MOTION of Councilman Newell, seconded by Councilman Long, the foregoing Resolution was unanimously Adopted on a Roll Call vote, with the following members of the County Council being present and voting "Aye": Councilman Long, Councilman Mayfield, Councilman Newell, Councilman Wilson and Judge Frost. Total present-5. Absent-0.

J U L Y T E R M 1 9 7 3

(26)

W
State of Tennessee
Hamilton County }

July 18, 1973

A RESOLUTION

TITLE ACCEPTING THE BID OF WILSON-WEESNER-WILKINSON COMPANY, INC. FOR ONE (1) SELF-PROPELLED ROTARY ROAD BROOM AS PER ATTACHED BID DATED JULY 9, 1973 IN THE SUM OF \$7,747.00.

Be it Resolved, by the County Council of Hamilton County, Tennessee, in Session Assembled:—

WHEREAS, on June 29, 1973 the County Council advertised for bids on a Self-Propelled Rotary Road Broom, said bids to be opened on July 10, 1973; and

WHEREAS, Wilson-Weesner-Wilkinson Company, Inc. submitted the lowest and best bid in accordance with specifications for the sum of \$7,747.00.

NOW, THEREFORE, BE IT RESOLVED, that the bid of Wilson-Weesner-Wilkinson Company, Inc. be accepted in accordance with their proposal, which is attached hereto and made a part of this Resolution, in the sum of \$7,747.00.

BE IT FURTHER RESOLVED, that this Resolution take effect from and after its passage, the public welfare requiring it.

Action taken Approved


John Wilson
Member of the County Council

* * * * *

J U L Y T E R M 1 9 7 3

EQUIPMENT DIVISION
Wilson-Weesner-Wilkinson Co., Inc.

Nashville, AL 4-1811
310 South Second St.
Chattanooga, AM 7-5351
2001 Polk St.



Knoxville, 5-0404
202 West Morelia Ave.
Johnson City, WA 8-3154
New Jonesboro Highway

P. O. Box 9236
CHATTANOOGA, TENNESSEE

July 9, 1973

Hamilton County Purchasing Department
Room 19, Court House
Chattanooga, Tennessee 37402

Attn: Mr. W. C. Greener, Purchasing Agent
Subject: Self-Propelled Rotary Road Broom

Dear Sir:

I would like to submit our proposal on the self-propelled Road Broom the County proposes to purchase.

1 Each Broce Road Broom as per attached Bulletin except for the following optional items: 8 foot steel broom core with Prostrain; Light group includes head, tail, brake and turn; certified R.O.P.S. Safety Roll-over protection; and safety glass windshield.

Price FOB Chattanooga \$7,747.00
Terms: 2%, 20 days - Delivery 3 to 4 weekd.

We thank you for the opportunity of quoting on this broom and trust you find our proposal favorable.

Very truly yours,

Charles H. Riggle

CR/jr

OVER 50 YEARS SERVICE TO TENNESSEE CONSTRUCTION

J U L Y T E R M 1 9 7 3

ON MOTION of Councilman Wilson, seconded by Councilman Long, the foregoing Resolution was unanimously Adopted on a Roll Call vote, with the following members of the County Council being present and voting "Aye": Councilman Long, Councilman Mayfield, Councilman Newell, Councilman Wilson and Judge Frost. Total present-5. Absent-0.

State of Tennessee }
Hamilton County

(27)

July 18, 1973

A RESOLUTION

TITLE ACCEPTING THE BID OF STORY BROTHERS, INC. FOR ONE (1) DIESEL POWERED BACKHOE WITH FRONT END LOADER AS PER ATTACHED BID DATED JULY 9, 1973 IN THE SUM OF \$16,882.75.

Be it Resolved, by the County Council of Hamilton County, Tennessee, in Session Assembled:—

WHEREAS, on June 29, 1973 the County Council advertised for bids on a Diesel Powered Backhoe with Front End Loader, said bids to be opened on July 10, 1973; and

WHEREAS, Story Brothers, Inc. submitted the lowest and best bid in accordance with specifications for the sum of \$16,882.75.

NOW, THEREFORE BE IT RESOLVED, that the bid of Story Brothers, Inc. be accepted in accordance with their proposal, which is attached hereto and made a part of this Resolution, in the sum of \$16,882.75.

BE IT FURTHER RESOLVED, that this Resolution take effect from and after its passage, the public welfare requiring it.

Sub Wilson
Member of the County Council

Action taken *Approved*

* * * * *

J U L Y T E R M 1 9 7 3

Telephone
Area Code 615
~~XXXXXX~~
266-5677

STORY BROTHERS, INC.

CONSTRUCTION MACHINERY & SUPPLIES
KNOXVILLE, CHATTANOOGA, JONESBORO

July 9, 1973

REPLY TO:

P. O. Box 6574
1155 East Main Street
CHATTANOOGA, TENNESSEE 37408

Hamilton County Highway Dept.
Purchasing Agent
Room 19, Court House
Chattanooga, Tennessee 37402

Gentlemen:

We are pleased to quote on the LONG 5-N-1 Backhoe with 15' digging depth. Machine equipped as follows:

- Engine: 4 Cylinder 231 cu. in. Diesel
- Transmission: Hydraulic shuttle 10 speed, instant reverse with torque converter.
- Throttle: Hand type with over riding foot throttle.
- Steering: Hydrostatic power with adjusting steering wheel.
- Brakes: Dual disc type with 2 mechanical pedals as an assist for tight steering. Hand parking brake.
- Weatherproof Gauges: Tachometer, Hourmeter, Ammeter, Fuel, Engine Oil Pressure, Engine Temperature, Torque Converter Temperature.
- Seat: Adjustable waterproof cushioned armchair; swivels for backhoe and tractor operation.
- Tires: Front--11:00-16, 10 ply nylon
Rear --16:9-24, 8 ply
- Loader 1½ cu. yd. Bucket
- Backhoe: 8 cu. ft.
10 cu. ft.
- Lights: 4 Front and 2 combination rear (Flood/Red) all shock mounted.

The above machine is quote with ROLL OVER PROTECTION and will meet OSHA regulations.

F.O.B. Your Shop Chattanooga, Tennessee\$16,882.75
Optional Equipment: Model 440 Hydraulic Crane\$ 3,950.00

Terms: Net 30 days

Delivery 7days after receipt of order.

Yours very truly
STORY BROTHERS, INC.

D.G. McReynolds, Br, Mgr.
Enclosers

J U L Y T E R M 1 9 7 3

ON MOTION of Councilman Wilson, seconded by Councilman Long, the foregoing Resolution was unanimously Adopted on a Roll Call vote, with the following members of the County Council being present and voting "Aye": Councilman Long, Councilman Mayfield, Councilman Newell, Councilman Wilson and Judge Frost. Total present-5. Absent-0.

JULY TERM 1973

(28)

W
State of Tennessee }
Hamilton County

July 16, 1973

A RESOLUTION

TITLE Accepting bid of Atlantic Richfield Company for approximately 100,000 gallon of Premium Gasoline 98 or better to be picked up by County Tanker in the amount of .2500¢ per gallon.

Be it Resolved, by the County Council of Hamilton County, Tennessee, in Session Assembled:—


WHEREAS, in response to public advertisement bids were received for the purchase of gasoline and,

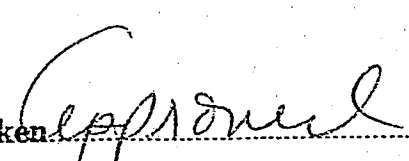
WHEREAS, the bid of Atlantic Richfield Company was considered the only bid received according to specifications,—

NOW THEREFORE BE IT RESOLVED BY THE COUNTY COUNCIL OF HAMILTON COUNTY, TENNESSEE IN SESSION ASSEMBLED: That the Purchasing Agent is hereby authorized to accept the bid of Atlantic Richfield Company for gasoline in the amount of .2500¢ per gallon.

Same to be paid out of the County General Fund.

BE IT FURTHER RESOLVED: That this resolution take effect from and after its passage, the public welfare requiring it.


Member of the County Council

Action taken 

ON MOTION of Councilman Wilson, seconded by Councilman Mayfield, the foregoing Resolution was unanimously Adopted on a Roll Call vote, with the following members of the County Council being present and voting "Aye": Councilman Long, Councilman Mayfield, Councilman Newell, Councilman Wilson and Judge Frost. Total present-5. Absent-0.

J U L Y T E R M 1 9 7 3

ON MOTION of Judge Frost, seconded by Councilman Wilson, that Dr. Wayne Gilley and Mr. John Little be re-elected for another term on the Board of Trustees of the Hamilton County Nursing Home. The foregoing Motion was unanimously Adopted by Acclamation. Total present-5. Absent-0.

ON MOTION of Councilman Mayfield, seconded by Councilman Wilson, that the Purchasing Department be authorized to advertise for bids for two (2) automobiles for the Highway Department, one (1) automobile for the Sanitation Department, one (1) Station Wagon for the Penal Farm, one (1) automobile for the Building Inspector and one (1) automobile for the Plumbing Inspector. The foregoing Motion was unanimously Adopted by Acclamation. Total present-5. Absent-0.

ON MOTION of Councilman Wilson, seconded by Judge Frost, the Meeting was Adjourned.


C H A I R M A N

AUGUST TERM 1973

STATE OF TENNESSEE)
COUNTY OF HAMILTON)

WEDNESDAY, AUGUST 1, 1973

BE IT REMEMBERED, That on this the 1st day of August, 1973, a Regular Meeting of the County Council was begun and held at the Court House in the City of Chattanooga, when the following proceedings were had, to-wit:

Present and presiding, the Honorable Chester L. Frost, Chairman.

The County Court Clerk called the Roll of the County Council and the following, constituting a Quorum, answered to their names: Councilman Long, Councilman Mayfield, Councilman Newell, Councilman Wilson and Judge Frost. Total present-5. Absent-0.

The Invocation was given by the Reverend Stephen Richardson, Pastor of the East Ridge Christian Church, who was County Chaplain for the day.

ON MOTION of Councilman Mayfield, seconded by Councilman Wilson, to dispense with the reading of the Minutes of the previous meeting, treat same as read, approved, made a matter of record and filed. The foregoing Motion was unanimously Adopted by Acclamation. Total present-5. Absent-0.

State of Tennessee }
Hamilton County

August 1, 1973

A RESOLUTION

TITLE REZONING FROM AGRICULTURAL DISTRICT TO URBAN RESIDENTIAL DISTRICT
A TRACT OF LAND LOCATED ON THE SOUTH LINE OF EAST BRAINERD ROAD, EAST OF
OOLTEWAH-RINGGOLD ROAD. THIS TRACT BEGINS SOME 2430' EAST OF OOLTEWAH-
RINGGOLD ROAD, FRONTS 343' ON THE SOUTH LINE OF EAST BRAINERD ROAD AND
EXTENDS SW, BETWEEN PARALLEL LINES, FOR 2640'.

Be it Resolved, by the County Council of Hamilton County, Tennessee, in Session
Assembled:—

WHEREAS, Marvin E. Fisher petitioned The Chattanooga-Hamilton County
Regional Planning Commission to rezone a tract of land located on the
South line of East Brainerd Road, East of Ooltewah-Ringgold Road, and
said Planning Commission after hearing recommended that said petition
be approved; and

WHEREAS, Marvin E. Fisher requested that the County Council con-
sider said petition and notice has been published in a newspaper in
general circulation in Hamilton County that the County Council would
hold a public hearing on August 1, 1973, concerning the passage of
this Resolution as required by law, and such hearing having been held.

NOW, THEREFORE, BE IT RESOLVED, BY THE COUNTY COUNCIL OF HAMILTON
COUNTY, TENNESSEE, IN SESSION ASSEMBLED: That the Zoning Resolution
of Hamilton County be amended to rezone from Agricultural District to
Urban Residential District a tract of land located on the South line
of East Brainerd Road, East of Ooltewah-Ringgold Road. This tract
begins some 2430' East of Ooltewah-Ringgold Road, fronts 343' on the
South line of East Brainerd Road and extends SW, between parallel lines,
for 2640'.

BE IT FURTHER RESOLVED, that this Resolution take effect from and
after its passage, the public welfare requiring it.

Bob Long
Member of the County Council

Action taken *Approved*

A U G U S T T E R M 1 9 7 3

ON MOTION of Councilman Long, seconded by Councilman
Mayfield, the foregoing Resolution was unanimously Adopted by
Acclamation. Total present-5. Absent-0.

State of Tennessee }
Hamilton County

August 1, 1973

A RESOLUTION

TITLE REZONING FROM AGRICULTURAL TO R-1 RESIDENTIAL DISTRICT A TRACT OF LAND LOCATED IN THE 1300 BLK. OF THRASHER PIKE, BEING AT THE NE CORNER OF THRASHER PIKE AND GANN RD. THIS TRACT BEGINS 150' SE OF GANN RD., FRONTS 1067' ON THE NORTH LINE OF THRASHER PIKE AND EXTENDS NW 1005', THENCE NE 605' TO THE SOUTH LINE OF SEVIER ESTATES SUBDIVISION, THENCE NW 44' TO A POINT 150' EAST OF THE EAST LINE OF GANN ROAD, THENCE SW, BEING 150' EAST OF AND PARALLEL WITH GANN ROAD, FOR 1410' TO THRASHER PIKE, THE POINT OF BEGINNING, BEING LOT 3 OF THE W. C. HARPER SUBDIVISION.

Be it Resolved, by the County Council of Hamilton County, Tennessee, in Session Assembled:—

WHEREAS, Mr. Thomas G. Shelton petitioned The Chattanooga-Hamilton County Regional Planning Commission to rezone a tract of land located in the 1300 block of Thrasher Pike, and said Planning Commission after hearing recommended that said petition be approved; and

WHEREAS, Mr. Thomas G. Shelton requested that the County Council consider said petition and notice has been published in a newspaper in general circulation in Hamilton County that the County Council would hold a public hearing on August 1, 1973, concerning the passage of this Resolution as required by law, and such hearing having been held.

NOW, THEREFORE, BE IT RESOLVED, BY THE COUNTY COUNCIL OF HAMILTON COUNTY, TENNESSEE, IN SESSION ASSEMBLED: That the Zoning Resolution of Hamilton County be amended to rezone from Agricultural to R-1 Residential District a tract of land located in the 1300 block of Thrasher Pike, being at the NE corner of Thrasher Pike and Gann Road. This tract begins 150' SE of Gann Road, fronts 1067' on the North line of Thrasher Pike and extends NW 1005', thence NE 605' to the south line of Sevier Estates Subdivision, thence nw 44' to a point 150' east of the east line of Gann Road, thence SW, being 150' east of and parallel with Gann Road, for 1410' to Thrasher Pike, the point of beginning, being Lot 3 of the W. C. Harper Subdivision.

BE IT FURTHER RESOLVED, that this Resolution take effect from and after its passage, the public welfare requiring it.

Bal Long
Member of the County Council

AUGUST TERM 1973

ON MOTION of Councilman Long, seconded by Councilman Mayfield, the foregoing Resolution was unanimously Adopted by Acclamation. Total present-5. Absent-0.

State of Tennessee }
Hamilton County

August 1, 1973

A RESOLUTION

TITLE - REZONING FROM AGRICULTURAL TO RURAL RESIDENTIAL DISTRICT A TRACT OF LAND LOCATED ON THE N. LINE OF MOWBRAY RD., E. OF LEWIS RD. THIS TRACT BEGINS SOME 650' E. OF LEWIS RD., FRONTS 350' ON THE N. LINE OF MOWBRAY RD AND EXTENDS NE 489', THENCE SE 105', THENCE NE 200', THENCE SE 760' TO MOWBRAY CREEK, THENCE NE AND NW, WITH MOWBRAY CREEK, FOR 2400', THENCE NW 1250', THENCE SW 1088', THENCE SE 200', THENCE SW 1100' TO MOWBRAY ROAD, THE POINT OF BEGINNING.

Be it Resolved, by the County Council of Hamilton County, Tennessee, in Session Assembled:—

WHEREAS, Gus D. Hatfield petitioned The Chattanooga-Hamilton County Regional Planning Commission to rezone a tract of land located on the north line of Mowbray Road, east of Lewis Road, and said Planning Commission after hearing recommended that said petition be approved; and

WHEREAS, Gus D. Hatfield requested that the County Council consider said petition and notice has been published in a newspaper in general circulation in Hamilton County that the County Council would hold a public hearing on August 1, 1973, concerning the passage of this Resolution as required by law, and such hearing having been held.

NOW, THEREFORE, BE IT RESOLVED, BY THE COUNTY COUNCIL OF HAMILTON COUNTY, TENNESSEE, IN SESSION ASSEMBLED: That the Zoning Resolution of Hamilton County be amended to rezone from Agricultural to Rural Residential District a tract of land located on the north line of Mowbray Road, east of Lewis Road. This tract begins some 650' east of Lewis Road, fronts 350' on the north line of Mowbray Road, and extends NE 489', thence SE 105', thence NE 200', thence SE 760' to Mowbray Creek, thence NE and NW, with Mowbray Creek, for 2400', thence NW 1250', thence SW 1088', thence SE 200', thence SW 1100' to Mowbray Road, the point of beginning.

BE IT FURTHER RESOLVED, that this Resolution take effect from and after its passage, the public welfare requiring it.

Action taken

Approved

Bob Honey
Member of the County Council

ON MOTION of Councilman Long, seconded by Councilman
Mayfield, the foregoing Resolution was unanimously Adopted by
Acclamation. Total present-5. Absent-0.

State of Tennessee

Hamilton County

August 1, 1973

A RESOLUTION

TITLE REZONING FROM AGRICULTURAL TO RURAL RESIDENTIAL DISTRICT A TRACT OF LAND LOCATED IN THE 7500 BLOCK OF DENT ROAD, BEING ON THE WEST LINE OF DENT ROAD, SOUTH OF GANN ROAD. THIS TRACT BEGINS SOME 540' SOUTH OF GANN ROAD, FRONTS 294' ON THE WEST LINE OF DENT ROAD AND EXTENDS NW 526', THENCE NE 188', THENCE SE 266' TO THE REAR LINE OF THE PLEASANT GROVE BAPTIST CHURCH PROPERTY, THENCE SW, ALONG SAID PROPERTY LINE FOR 100', THENCE SE 212' TO DENT ROAD, THE POINT OF BEGINNING.

Be it Resolved, by the County Council of Hamilton County, Tennessee, in Session Assembled:—

WHEREAS, Jack H. Dent petitioned The Chattanooga-Hamilton County Regional Planning Commission to rezone a tract of land located in the 7500 Block of Dent Road, and said Planning Commission after hearing recommended that said petition be approved; and

WHEREAS, Jack H. Dent requested that the County Council consider said petition and notice has been published in a newspaper in general circulation in Hamilton County that the County Council would hold a public hearing on August 1, 1973, concerning the passage of this Resolution as required by law, and such hearing having been held.

NOW, THEREFORE, BE IT RESOLVED, BY THE COUNTY COUNCIL OF HAMILTON COUNTY, TENNESSEE, IN SESSION ASSEMBLED: That the Zoning Resolution of Hamilton County be amended to rezone from Agricultural District to Rural Residential District a tract of land located in the 7500 Block of Dent Road, being on the west line of Dent Road, south of Gann Road. This tract begins some 540' south of Gann Road, fronts 294' on the west line of Dent Road and extends NW 526', thence NE 188', thence SE 266' to the rear line of the Pleasant Grove Baptist Church property, thence SW, along said property line, for 100', thence SE 212' to Dent Road, the point of beginning.

BE IT FURTHER RESOLVED, that this Resolution take effect from and after its passage, the public welfare requiring it.

Bob Long
Member of the County Council

Action taken

Approved

AUGUST TERM 1973

ON MOTION of Councilman Long, seconded by Councilman Mayfield, the foregoing Resolution was unanimously Adopted by Acclamation. Total present-5. Absent-0.

State of Tennessee }
Hamilton County

August 1, 1973

A RESOLUTION

TITLE

AUTHORIZING THE COUNTY JUDGE TO MAKE APPLICATION TO THE TENNESSEE DEPARTMENT OF TRANSPORTATION FOR ASSISTANCE IN THE CONSTRUCTION OF AN INDUSTRIAL HIGHWAY LEADING TO THE THOMAS SPINNING MILLS, INC., IN HAMILTON COUNTY, TENNESSEE

Be it Resolved, by the County Council of Hamilton County, Tennessee, in Session Assembled:—

WHEREAS, Hamilton County, Tennessee, is vitally interested in the economic welfare of its citizens and wishes to provide the necessary leadership to enhance the area's capabilities for growth and development, and

WHEREAS, the provision of jobs to area citizens by local industry is both necessary and vital to the economic well-being of Hamilton County, and

WHEREAS, the Industrial Highway Act of 1959 authorizes the Tennessee Department of Transportation to contract with cities and counties for the construction and maintenance of "Industrial Highways" to provide access to industrial area and to facilitate the development and expansion of industry within the State of Tennessee, and

WHEREAS, on January 15, 1973, the Thomas Spinning Mills, Inc. constructed a Textile Spinning Mill in Hamilton County, and

WHEREAS, the construction of an industrial access road to serve said proposed plant is necessary and vital to the successful completion of this project and the future economic well-being of this area.

NOW, THEREFORE BE IT RESOLVED BY THE COUNTY COUNCIL OF HAMILTON COUNTY, TENNESSEE, that application be made to the Tennessee Department of Highways for assistance in construction and completion of the herein proposed industrial access highway under the provisions of the Industrial Highway Act of 1959, and pursuant to the "Rules and Regulations for the Construction of Industrial Highways" promulgated by the Commission of Highways.

BE IT FURTHER RESOLVED, that this Resolution take effect from and after its passage, the public welfare requiring it.

Walter L. ...
Member of the County Council

Action taken *Approved*

AUGUST TERM 1973

ON MOTION of Judge Frost, seconded by Councilman Mayfield, the foregoing Resolution was unanimously Adopted on a Roll Call vote, with the following members of the County Council being present and voting "Aye": Councilman Long, Councilman Mayfield, Councilman Newell, Councilman Wilson and Judge Frost. Total present-5. Absent-0.

State of Tennessee }
Hamilton County

(11)

August 1, 1973

A RESOLUTION

TITLE

ACCEPTING THE BID OF FORREST CATE FORD, INC. FOR ONE 1973
FOUR DOOR POLICE CAR (POLICE PACKAGE) IN THE SUM OF \$3,764.12
FOR THE SHERIFF'S DEPARTMENT

Be it Resolved, by the County Council of Hamilton County, Tennessee, in Session
Assembled:—

WHEREAS, it is necessary to immediately replace Car No. 1601
in the Sheriff's Department. Said car was totaled in an automobile
accident recently; and

WHEREAS, an automobile meeting the specifications is now in
stock and immediate delivery may be made, and if not accepted at
this time there will be a delay of many weeks in receiving this
type of vehicle.

NOW, THEREFORE BE IT RESOLVED BY THE HAMILTON COUNTY COUNCIL
IN REGULAR SESSION, that there is a need for immediate deliver of
said police car and to this degree there is an emergency; and the
Purchasing Agent is authorized to accept the bid of Forrest Cate Ford,
Inc. for subject automobile for the sum of \$3,764.12. Same to be
paid out of the Jail Appropriation.

BE IT FURTHER RESOLVED that this resolution take effect from
and after its passage, the public welfare requiring it.

Frank Jewell
Member of the County Council

Action taken *Approved*

A U G U S T T E R M 1 9 7 3

ON MOTION of Councilman Newell, seconded by Councilman Mayfield, the foregoing Resolution was unanimously Adopted on a Roll Call vote, with the following members of the County Council being present and voting "Aye": Councilman Long, Councilman Mayfield, Councilman Newell, Councilman Wilson and Judge Frost. Total present-5. Absent-0.

State of Tennessee }
Hamilton County

(12)

July 31, 1973

A RESOLUTION

TITLE

Accepting bid of Forrest Cate Ford, Inc. for One 1973 Ford Gal. 500 Stock #1076, 4 Dr. PHT in the amount of \$3888.90 and One Ford Gal. 500 2DR. HT, stock #1254 in the amount of \$3897.86 for the Building Commission.

Be it Resolved, by the County Council of Hamilton County, Tennessee, in Session Assembled:—

WHEREAS, in response to public advertisement bids were received for Two 1973 Ford Gal., as stated above for the the Building Commission in the amount of \$7,786.76.

WHEREAS, the bid of Forrest Cate Ford, Inc. was the only bid received.

NOW THEREFORE BE IT RESOLVED BY THE COUNTY COUNCIL OF HAMILTON COUNTY, TENNESSEE IN SESSION ASSEMBLED: That the Purchasing Agent is hereby authorized to accept the bid of Forrest Cate Ford, Inc.

Same to be paid out of County General Fund.

BE IT FURTHER RESOLVED: That this resolution take effect from and after its passage, the public welfare requiring it.

Frank Jewell
Member of the County Council

Action taken Approved

AUGUST TERM 1973

ON MOTION of Councilman Newell, seconded by Councilman Long, the foregoing Resolution was unanimously Adopted on a Roll Call vote, with the following members of the County Council being present and voting "Aye": Councilman Long, Councilman Mayfield, Councilman Newell, Councilman Wilson and Judge Frost. Total present-5. Absent-0.

State of Tennessee }
Hamilton County

(13)

July 31, 1973

A RESOLUTION

TITLE Accepting bid of Forrest Cate Ford, Inc. for Two 1973 Ford F 100, 1/2 Ton P. U. Trucks for the Highway Dept., in the amount of \$7044.69. One 1973 Ford F 100, 1/2 Ton P. U. Truck for County Park in the amount of \$3613.48.

Be it Resolved, by the County Council of Hamilton County, Tennessee, in Session Assembled:—

WHEREAS, in response to public advertisement bids were received for the purchase of Two 1973 Ford F 100, 1/2 Ton P. U. Trucks for the Highway Dept., in the amount of \$7044.69. One 1973 Ford F 100, 1/2 Ton P. U. Truck for the County Park in the amount of \$3613.48.

WHEREAS, the bid of Forrest Cate Ford, Inc. was the only bid received.

NOW THEREFORE BE IT RESOLVED BY THE COUNTY COUNCIL OF HAMILTON COUNTY, TENNESSEE IN SESSION ASSEMBLED: That the Purchasing Agent is hereby authorized to accept the bid of Forrest Cate Ford, Inc.

The Trucks for the Highway Dept., will be paid out of the Pike Fund, The One Truck for the County Park will be paid for out of the County General Fund.

BE IT FURTHER RESOLVED: That this resolution take effect from and after its passage, the public welfare requiring it.

Action taken Approved

Alvin Wilson
Member of the County Council

A U G U S T T E R M 1 9 7 3

ON MOTION of Councilman Wilson, seconded by Councilman Mayfield, the foregoing Resolution was unanimously Adopted on a Roll Call vote, with the following members of the County Council being present and voting "Aye": Councilman Long, Councilman Mayfield, Councilman Newell, Councilman Wilson and Judge Frost. Total present-5. Absent-0.

14 8-1-

State of Tennessee }
Hamilton County

July 31, 1973

A RESOLUTION

TITLE Accepting bid of Forrest Cate Ford, Inc. for One Custom 500 1973 Ranch Wagon, Stock #871 for Highway Dept. in the amount of \$4,182.14.

Be it Resolved, by the County Council of Hamilton County, Tennessee, in Session Assembled:—

WHEREAS, in response to public advertisement bids were received for the purchase of One Custom 500 Ranch Wagon, Stock #871 for Highway Dept. in the amount of \$4,182.14.

WHEREAS, the bid of Forrest Cate Ford, Inc. was considered the only bid received.

NOW THEREFORE BE IT RESOLVED BY THE COUNTY COUNCIL OF HAMILTON COUNTY, TENNESSEE IN SESSION ASSEMBLED: That the Purchasing Agent is hereby authorized to accept the bid of Forrest Cate Ford, Inc.

Same to be paid out of Pike Fund.

BE IT FURTHER RESOLVED: That this resolution take effect from and after its passage, the public welfare requiring it.

Aliso Wilson
Member of the County Council

Action taken *App*

ON MOTION of Councilman Wilson, seconded by Councilman Mayfield, the foregoing Resolution was unanimously Adopted on a Roll-Call vote, with the following members of the County Council being present and voting "Aye": Councilman Long, Councilman Mayfield, Councilman Newell, Councilman Wilson and Judge Frost. Total present-5. Absent-0.

AUGUST TERM 1973

State of Tennessee }
Hamilton County

(15)

Aug 1 - 73

July 31, 1973

A RESOLUTION

TITLE Accepting bid of Mead School Products for 1-16 MM Sound Projector for County Wide Library, Singer #1170 in the amount of \$585.00.

Be it Resolved, by the County Council of Hamilton County, Tennessee, in Session Assembled:—

WHEREAS, in response to public advertisement bids were received for the purchase of One 16 MM Sound Projector for County Wide Library, Singer #1170 in the amount of \$585.00.

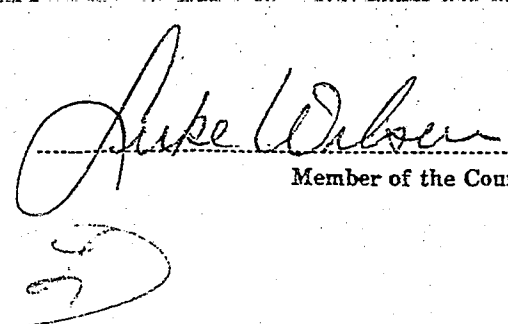

WHEREAS, the bid of Mead School Products was the only one that met specifications.

NOW THEREFORE BE IT RESOLVED BY THE COUNTY COUNCIL OF HAMILTON COUNTY, TENNESSEE IN SESSION ASSEMBLED: That the Purchasing Agent is hereby authorized to accept the bid of Mead School Products.

Same to be paid out of County General Fund.

BE IT FURTHER RESOLVED: That this resolution take effect from and after its passage, the public welfare requiring it.

Action taken



Member of the County Council

ON MOTION of Councilman Wilson, seconded by Councilman Long, the foregoing Resolution was unanimously Adopted on a Roll Call vote, with the following members of the County Council being present and voting "Aye": Councilman Long, Councilman Mayfield, Councilman Newell, Councilman Wilson and Judge Frost. Total present-5. Absent-0.

State of Tennessee }
Hamilton County }

(16) Aug. 1-73
July 30, 1973

A RESOLUTION

TITLE Accepting bid of Forrest Cate Ford, Inc. for Three 1973 500-2 Dr. H. T., one for Sanitation Dept. in the amount of \$3704.52, and two for the Highway Dept., in the amount of \$7472.97.

Be it Resolved, by the County Council of Hamilton County, Tennessee, in Session Assembled:—

WHEREAS, in response to public advertisement bids were received for the purchase of three Automobiles.

WHEREAS, the bid of Forrest Cate Ford, Inc. was considered the lowest and best bid received.

NOW THEREFORE BE IT RESOLVED BY THE COUNTY COUNCIL OF HAMILTON COUNTY, TENNESSEE IN SESSION ASSEMBLED: That the Purchasing Agent is hereby authorized to accept the bid of Forrest Cate Ford, Inc.

The Two Automobiles for the Highway Dept., will come out of the Pike Fund, and the Sanitation Dept. Automobile will come out of the County General Fund.

BE IT FURTHER RESOLVED: That this resolution take effect from and after its passage, the public welfare requiring it.

Action taken

[Signature]

[Signature: Luke Wilson]

Member of the County Council

ON MOTION of Councilman Wilson, seconded by Councilman Mayfield, the foregoing Resolution was unanimously Adopted on a Roll Call vote, with the following members of the County Council being present and voting "Aye": Councilman Long, Councilman Mayfield, Councilman Newell, Councilman Wilson and Judge Frost. Total present-5. Absent-0.

State of Tennessee }
Hamilton County

(17)

Aug 1-73

July 31, 1973

A RESOLUTION

TITLE Accepting bid of Massengale House Wrecking Co. for Demolishing of The Lawyers Building, 611-613 Walnut St., in the amount of \$3850.00.

Be it Resolved, by the County Council of Hamilton County, Tennessee, in Session Assembled:—

WHEREAS, in response to public advertisement bids were received for the Demolishing of The Lawyers Building, 611-613 Walnut St., in the amount of \$3850.00.

WHEREAS, the bid of Massengale House Wrecking Co. for Demolishing The Lawyers Building was the best bid received.

NOW THEREFORE BE IT RESOLVED BY THE COUNTY COUNCIL OF HAMILTON COUNTY, TENNESSEE IN SESSION ASSEMBLED: That the Purchasing Agent is hereby authorized to accept the bid of Massengale House Wrecking Co.

Same to be paid out of 1971 General Obligation Bond Fund, Jail and Children's Hospital.

BE IT FURTHER RESOLVED: That this resolution take effect from and after its passage, the public welfare requiring it.

Action taken

Approved

Lube Wilson

Member of the County Council

ON MOTION of Councilman Wilson, seconded by Councilman Mayfield, the foregoing Resolution was unanimously Adopted on a Roll Call vote, with the following members of the County Council being present and voting "Aye": Councilman Long, Councilman Mayfield, Councilman Newell, Councilman Wilson and Judge Frost. Total present-5. Absent-0.

State of Tennessee }
Hamilton County

(18) Com 1-73
July 31, 1973

A RESOLUTION

TITLE Accepting bid of Southern Blow Pipe and Roofing Co. for Ten (10) Ton Air Conditioner for County Park in the amount of \$3,823.00.00

Be it Resolved, by the County Council of Hamilton County, Tennessee, in Session Assembled:—

WHEREAS, in response to public advertisement bids were received for the purchase of Ten (10) Ton Air Conditioner for County Park in the amount of \$3823.00.

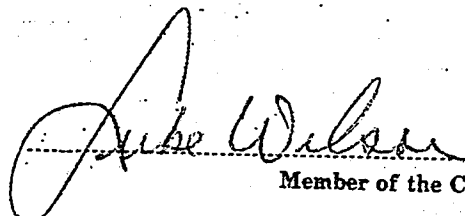

WHEREAS, the bid of Southern Blow Pipe and Roofing Co. was considered the lowest and best bid received.

NOW THEREFORE BE IT RESOLVED BY THE COUNTY COUNCIL OF HAMILTON COUNTY, TENNESSEE IN SESSION ASSEMBLED: That the Purchasing Agent is hereby authorized to accept the bid of Southern Blow Pipe and Roofing Co.

Same to be paid out of County General Fund.

BE IT FURTHER RESOLVED: That this resolution take effect from and after its passage, the public welfare requiring it.

Action taken



Member of the County Council

ON MOTION of Councilman Wilson, seconded by Councilman Mayfield, the foregoing Resolution was unanimously Adopted on a Roll Call vote, with the following members of the County Council being present and voting "Aye": Councilman Long, Councilman Mayfield, Councilman Newell, Councilman Wilson and Judge Frost. Total present-5. Absent-0.

State of Tennessee }
Hamilton County }

(19)

July 31, 1973

A RESOLUTION

TITLE Accepting bid of T.H. Payne Co. to furnish Type W Movable Partitions, in Pecan Plastic covering for Elks Bldg. in the amount of \$15,327.00.

Be it Resolved, by the County Council of Hamilton County, Tennessee, in Session Assembled:—

WHEREAS, in response to public advertisement bids were received for Type W Movable Partitions, in Pecan Plastic covering for Elks Bldg. in the amount of \$15,327.00.

WHEREAS, the bid of T.H. Payne Co. was considered the lowest and best bid received.

NOW THEREFORE BE IT RESOLVED BY THE COUNTY COUNCIL OF HAMILTON COUNTY, TENNESSEE IN SESSION ASSEMBLED: That the Purchasing Agent is hereby authorized to accept the bid of T.H. Payne Co.

Same to be paid out of County General Fund.

BE IT FURTHER RESOLVED: That this resolution take effect from and after its passage, the public welfare requiring it.

Action taken Approved

Bob Long
Member of the County Council

ON MOTION of Councilman Long, seconded by Councilman Wilson, the foregoing Resolution was unanimously Adopted on a Roll Call vote, with the following members of the County Council being present and voting "Aye": Councilman Long, Councilman Mayfield, Councilman Newell, Councilman Wilson and Judge Frost. Total present-5. Absent-0.

State of Tennessee }
Hamilton County }

30

July 31, 1973

Aug 1- 73

A RESOLUTION

TITLE Accepting bid of Motorola Communications and Electronics, Inc. for the 22 Mobile Units to operate on transmit frequency of 154.085 MHZ and One Table Top Base Station w/Microphone for Highway Dept., in the amount of \$15,875.00.

Be it Resolved, by the County Council of Hamilton County, Tennessee, in Session Assembled:—

WHEREAS, in response to public advertisement bids were received for the purchase of 22 Mobile Units as stated above for the Highway Dept., in the amount of \$15,875.00.

WHEREAS, the bid of Motorola Communications and Electronics, Inc. was considered the best to meet with the specifications.

NOW THEREFORE BE IT RESOLVED BY THE COUNTY COUNCIL OF HAMILTON COUNTY, TENNESSEE IN SESSION ASSEMBLED: That the Purchasing Agent is hereby authorized to accept the bid of Motorola Communications and Electronics, Inc.

Same to be paid out of Pike Fund.

BE IT FURTHER RESOLVED: That this resolution take effect from and after its passage, the public welfare requiring it.

Action taken

[Handwritten signature]

[Handwritten signature: Bob Long]

Member of the County Council

A U G U S T T E R M 1 9 7 3

ON MOTION of Councilman Long, seconded by Councilman Wilson, the foregoing Resolution was unanimously Adopted on a Roll Call vote, with the following members of the County Council being present and voting "Aye": Councilman Long, Councilman Mayfield, Councilman Newell, Councilman Wilson and Judge Frost. Total present-5. Absent-0.

State of Tennessee }
Hamilton County

(21)

August 1, 1973

A RESOLUTION

TITLE AUTHORITY TO ACCEPT OFFER OF E. W. GANNON AND WIFE, DOROTHY S. GANNON TO PURCHASE LOT 21, MARTINS ADDITION TO BLK 61 GLASS FARM, WARD 12, REEVES TAX #20-7-10, AS SHOWN IN PLAT BOOK 1, PAGE 40, IN THE REGISTER'S OFFICE OF HAMILTON COUNTY, TENNESSEE IN THE AMOUNT OF \$151.25.

Be it Resolved, by the County Council of Hamilton County, Tennessee, in Session Assembled:—

WHEREAS, Lot 21, Martins Addition to Blk 61 Glass Farm, Ward 12, Reeves Tax #20-7-10, as shown in Plat Book 1, Page 40, in the Register's Office of Hamilton County, Tennessee was purchased by Hamilton County and the City of Chattanooga on account of unpaid taxes; and

WHEREAS, said property has been appraised at a value of \$100.00; and

WHEREAS, the Mayor and Commissioners of the City of Chattanooga have approved an offer of \$151.25 from E. W. Gannon and wife, Dorothy S. Gannon.

NOW, THEREFORE, BE IT RESOLVED, that the said offer of \$151.25 be approved and the County Judge be authorized to join in a quitclaim deed of conveyance in accordance with the terms of said offer, subject to the redemption laws of the State of Tennessee.

BE IT FURTHER RESOLVED, that Hamilton County and the City of Chattanooga is authorized to proceed with the closing of the transaction and the collection of the consideration and after paying the state its share of the taxes, court costs and expenses of the sale, disburse the balance pro rata, based on the tax rates between the City of Chattanooga and Hamilton County.

BE IT FURTHER RESOLVED, that this Resolution take effect from and after its passage, the public welfare requiring it.

Bob Jones
Member of the County Council

Action taken *App*

A RESOLUTION

TITLE AUTHORITY TO ACCEPT OFFER OF JAMES A. BALL TO PURCHASE LOT N 63 1/3 FEET OF G., BLOCK 19, WARD 12, L. P. CAMPBELL SUBDIVISION OF GLASS FARM, REEVES TAX #12-33-21, AS SHOWN IN PLAT BOOK 3, PAGE 13, IN THE REGISTER'S OFFICE OF HAMILTON COUNTY, TENNESSEE IN THE AMOUNT OF \$400.00.

Be it Resolved, by the County Council of Hamilton County, Tennessee, in Session Assembled:—

WHEREAS, Lot N63 1/3 feet of G, Block 19, Ward 12, L. P. Campbell Subdivision of Glass Farm, Reeves Tax #12-33-21, as shown in Plat Book 3, Page 13, in the Register's Office of Hamilton County, Tennessee was purchased by Hamilton County on account of unpaid taxes; and

WHEREAS, said property has been appraised at a value of \$400.00; and

WHEREAS, the Mayor and Commissioners of the City of Chattanooga have approved an offer of \$400.00 from James A. Ball.

NOW, THEREFORE, BE IT RESOLVED, that the said offer of \$400.00 be approved and the County Judge be authorized to join in a quitclaim deed of conveyance in accordance with the terms of said offer, subject to the redemption laws of the State of Tennessee.

BE IT FURTHER RESOLVED, that Hamilton County and the City of Chattanooga is authorized to proceed with the closing of the transaction and the collection of the consideration and after paying the state its share of the taxes, court costs and expenses of the sale, disburse the balance pro rata, based on the tax rates between the City of Chattanooga and Hamilton County.

BE IT FURTHER RESOLVED, that this Resolution take effect from and after its passage, the public welfare requiring it.

Bob Lowrey
Member of the County Council

Action taken *App*

State of Tennessee }
Hamilton County

August 1, 1973

A RESOLUTION

TITLE AUTHORITY TO ACCEPT OFFER OF JAMES V. BARKER AND WIFE, FLORA S. BARKER TO PURCHASE LOT N45 OF THE SOUTH 90 OF 41 AND 42, PURSLEY HEIRS RE-SUB, REEVES TAX #142-10-29, AS SHOWN IN PLAT BOOK 7, PAGE 13, IN THE REGISTER'S OFFICE OF HAMILTON COUNTY, TENNESSEE IN THE AMOUNT OF \$201.00.

Be it Resolved, by the County Council of Hamilton County, Tennessee, in Session Assembled:—

WHEREAS, Lot N45 of the South 90 of 41 and 42, Pursley Heirs Re-Sub, Reeves Tax #142-10-29, as shown in Plat Book 7, Page 13, in the Register's Office of Hamilton County, Tennessee was purchased by Hamilton County and the City of Chattanooga on account of unpaid taxes; and

WHEREAS, said property has been appraised at a value of \$100.00; and

WHEREAS, the Mayor and Commissioners of the City of Chattanooga have approved an offer of \$201.00 from James V. Barker and wife, Flora S. Barker.

NOW, THEREFORE, BE IT RESOLVED, that the said offer of \$201.00 be approved and the County Judge be authorized to join in a quitclaim deed of conveyance in accordance with the terms of said offer, subject to the redemption laws of the State of Tennessee.

BE IT FURTHER RESOLVED, that Hamilton County and the City of Chattanooga is authorized to proceed with the closing of the transaction and the collection of the consideration and after paying the state its share of the taxes, court costs and expenses of the sale, disburse the balance pro rata, based on the tax rates between the City of Chattanooga and Hamilton County.

BE IT FURTHER RESOLVED, that this Resolution take effect from and after its passage, the public welfare requiring it.

Bob Long
Member of the County Council

Action taken *App.*

A RESOLUTION

TITLE AUTHORITY TO ACCEPT OFFER OF JULIUS CLAYTON AND WIFE, NETTIE H. CLAYTON TO PURCHASE LOT 6, BLOCK 1, CHAMLEE HEIGHTS, REEVES TAX NO. 3246-5-27, AS SHOWN IN PLAT BOOK 10, PAGE 23 IN THE REGISTER'S OFFICE OF HAMILTON COUNTY, TENNESSEE IN THE AMOUNT OF \$300.00; IT BEING NOTED THAT THIS RESOLUTION CORRECTS A RESOLUTION ADOPTED JANUARY 17, 1973 WHEREIN SUBJECT PROPERTY WAS DESCRIBED INACCURATELY.

Be it Resolved, by the County Council of Hamilton County, Tennessee, in Session Assembled:—

WHEREAS, Lot 6, Block 1, Chamlee Heights, Reeves Tax No. 3246-5-27, as shown in Plat Book 10, Page 23 in the Register's Office of Hamilton County, Tennessee was purchased by Hamilton County on account of unpaid taxes; (and it being noted that this Resolution corrects a Resolution adopted January 17, 1973 wherein subject property was described inaccurately); and

WHEREAS, said property has been appraised at a value of \$300.00; and

WHEREAS, Hamilton County has received an offer of \$300.00 from Julius Clayton and wife, Nettie H. Clayton.

NOW, THEREFORE, BE IT RESOLVED, that the said offer of \$300.00 be approved and the County Judge be authorized to execute a quitclaim deed of conveyance in accordance with the terms of said offer, subject to the Redemption Laws of the State of Tennessee.

BE IT FURTHER RESOLVED, that the County Judge is authorized to proceed with the closing of the transaction and the collection of the consideration and after paying the state its share of the taxes, court costs and expenses of the sale, disburse the balance pro rata, based on the tax rate of Hamilton County.

BE IT FURTHER RESOLVED, that this Resolution take effect from and after its passage, the public welfare requiring it.

Bob Long

Member of the County Council

Action taken

App



A RESOLUTION

TITLE AUTHORITY TO ACCEPT BID OF FRANK COX AND MARION PARKS TO PURCHASE LOT 32, MANKERS AMENDED SUB OF BLOCK 38, 51, 52 OF GLASS FARM, REEVES TAX #13-9-22, AS SHOWN IN PLAT BOOK 4, PAGE 20, IN THE REGISTER'S OFFICE OF HAMILTON COUNTY, TENNESSEE IN THE AMOUNT OF \$600.00.

Be it Resolved, by the County Council of Hamilton County, Tennessee, in Session Assembled:—

WHEREAS, Lot 32, Mankers Amended Sub of Block 38, 51, 52 of Glass Farm, Reeves Tax #13-9-22, as shown in Plat Book 4, Page 20, in the Register's Office of Hamilton County, Tennessee was purchased by Hamilton County and the City of Chattanooga on account of unpaid taxes; and

WHEREAS, said property has been appraised at a value of \$400.00; and

WHEREAS, the Mayor and Commissioners of the City of Chattanooga have approved an offer of \$600.00 from Frank Cox and Marion Parks.

NOW, THEREFORE, BE IT RESOLVED, that the said offer of \$600.00 be approved and the County Judge be authorized to join in a quitclaim deed of conveyance in accordance with the terms of said offer, subject to the redemption laws of the State of Tennessee.

BE IT FURTHER RESOLVED, that Hamilton County and the City of Chattanooga is authorized to proceed with the closing of the transaction and the collection of the consideration and after paying the state its share of the taxes, court costs and expenses of the sale, disburse the balance pro rata, based on the tax rates between the City of Chattanooga and Hamilton County.

BE IT FURTHER RESOLVED, that this Resolution take effect from and after its passage, the public welfare requiring it.

.....
Bob Honey
Member of the County Council

Action taken.....
Appd.

A RESOLUTION

TITLE AUTHORITY TO ACCEPT OFFER OF JERRY W. EVANS AND WIFE, DOROTHY G. EVANS; PAUL C. JOHNSON AND WIFE, FRANCES JOHNSON; AMOS D. CROFT AND WIFE, SHELBY J. CROFT TO PURCHASE LOT SOUTH 95 OF 41, WARD 12, P. S. GRIFFITH'S ADDITION, REEVES TAX #9-7-7, AS SHOWN IN PLAT BOOK 3, PAGE 46, IN THE REGISTER'S OFFICE OF HAMILTON COUNTY, TENNESSEE IN THE AMOUNT OF \$50.00.

Be it Resolved, by the County Council of Hamilton County, Tennessee, in Session Assembled:—

WHEREAS, Lot South 95 of 41, Ward 12, P. S. Griffith's Addition, Reeves Tax #9-7-7, as shown in Plat Book 3, Page 46, in the Register's Office of Hamilton County, Tennessee was purchased by Hamilton County and the City of Chattanooga on account of unpaid taxes; and

WHEREAS, said property has been appraised at a value of \$50.00; and

WHEREAS, the Mayor and Commissioners of the City of Chattanooga have approved an offer of \$50.00 from Jerry W. Evans and wife, Dorothy G. Evans; Paul C. Johnson and wife, Frances Johnson; and Amos D. Croft and wife, Shelby J. Croft.

NOW, THEREFORE, BE IT RESOLVED, that the said offer of \$50.00 be approved and the County Judge be authorized to join in a quitclaim deed of conveyance in accordance with the terms of said offer, subject to the redemption laws of the State of Tennessee.

BE IT FURTHER RESOLVED, that Hamilton County and the City of Chattanooga is authorized to proceed with the closing of the transaction and the collection of the consideration and after paying the state its share of the taxes, court costs and expenses of the sale, disburse the balance pro rata, based on the tax rates between the City of Chattanooga and Hamilton County.

BE IT FURTHER RESOLVED, that this Resolution take effect from and after its passage, the public welfare requiring it.

Bob Long
Member of the County Council

Action taken.....

Approved

State of Tennessee }
Hamilton County

August 1, 1973

A RESOLUTION

TITLE AUTHORITY TO ACCEPT OFFER OF CARL L. GIBSON TO PURCHASE LOT 10, J. J. MANKERS SUBDIVISION, REEVES TAX #13-5-24, AS SHOWN IN PLAT BOOK 2, PAGE 49, IN THE REGISTER'S OFFICE OF HAMILTON COUNTY, TENNESSEE IN THE AMOUNT OF \$300.00.

Be it Resolved, by the County Council of Hamilton County, Tennessee, in Session Assembled:—

WHEREAS, Lot 10, J. J. Mankers Subdivision, Reeves Tax #13-5-24, as shown in Plat Book 2, Page 49, in the Register's Office of Hamilton County, Tennessee was purchased by Hamilton County and the City of Chattanooga on account of unpaid taxes; and

WHEREAS, said property has been appraised at a value of \$300.00; and

WHEREAS, the Mayor and Commissioners of the City of Chattanooga have approved an offer of \$300.00 from Carl L. Gibson.

NOW, THEREFORE, BE IT RESOLVED, that the said offer of \$300.00 be approved and the County Judge be authorized to join in a quitclaim deed of conveyance in accordance with the terms of said offer, subject to the redemption laws of the State of Tennessee.

BE IT FURTHER RESOLVED, that Hamilton County and the City of Chattanooga is authorized to proceed with the closing of the transaction and the collection of the consideration and after paying the state its share of the taxes, court costs and expenses of the sale, disburse the balance pro rata, based on the tax rates between the City of Chattanooga and Hamilton County.

BE IT FURTHER RESOLVED, that this Resolution take effect from and after its passage, the public welfare requiring it.

Bob Long

Member of the County Council

Action taken *Approved*

A RESOLUTION

TITLE AUTHORITY TO ACCEPT OFFER OF WESLEY BONNER AND WIFE, IRENE BONNER TO PURCHASE LOT ALL 20, S 1/2 OF 19, WARD 12, P. S. GRIFFITH'S SHERMAN HEIGHTS REEVES TAX #9-6-3, AS SHOWN IN PLAT BOOK 4, PAGE 46, IN THE REGISTER'S OFFICE OF HAMILTON COUNTY, TENNESSEE IN THE AMOUNT OF \$100.00.

Be it Resolved, by the County Council of Hamilton County, Tennessee, in Session Assembled:—

WHEREAS, Lot All 20, S 1/2 of 19, Ward 12, P. S. Griffith's Sherman Heights, Reeves Tax #9-6-3, as shown in Plat Book 4, Page 46, in the Register's Office of Hamilton County, Tennessee was purchased by Hamilton County and the City of Chattanooga on account of unpaid taxes; and

WHEREAS, said property has been appraised at a value of \$100.00; and

WHEREAS, the Mayor and Commissioners of the City of Chattanooga have approved an offer of \$100.00 from Wesley Bonner and wife, Irene Bonner.

NOW, THEREFORE, BE IT RESOLVED, that the said offer of \$100.00 be approved and the County Judge be authorized to join in a quitclaim deed of conveyance in accordance with the terms of said offer, subject to the redemption laws of the State of Tennessee.

BE IT FURTHER RESOLVED, that Hamilton County and the City of Chattanooga is authorized to proceed with the closing of the transaction and the collection of the consideration and after paying the state its share of the taxes, court costs and expenses of the sale, disburse the balance pro rata, based on the tax rates between the City of Chattanooga and Hamilton County.

BE IT FURTHER RESOLVED, that this Resolution take effect from and after its passage, the public welfare requiring it.

Bob Long

Member of the County Council

Action taken *Approved*

State of Tennessee
Hamilton County

August 1, 1973

A RESOLUTION

TITLE AUTHORITY TO ACCEPT OFFER OF LUTHER STOKES AND WIFE, ESTHER LEE STOKES TO PURCHASE LOT W5 OF 8 (REEVES TAX #12-31-1) AND W31 FEET OF THE EAST 1/2 OF 7 AND 8 (REEVES TAX #12-31-2), BLOCK 38, ANDERSONS TO EAST CHATTANOOGA, AS SHOWN IN PLAT BOOK 9, PAGE 36, IN THE REGISTER'S OFFICE OF HAMILTON COUNTY, TENNESSEE IN THE AMOUNT OF \$400.00.

Be it Resolved, by the County Council of Hamilton County, Tennessee, in Session Assembled:—

WHEREAS, Lot W5 of 8 (Reeves Tax #12-31-1) and W31 feet of the East 1/2 of 7 and 8 (Reeves Tax #12-31-2), Block 38, Andersons to East Chattanooga, as shown in Plat Book 9, Page 36, in the Register's Office of Hamilton County, Tennessee was purchased by Hamilton County and the City of Chattanooga on account of unpaid taxes; and

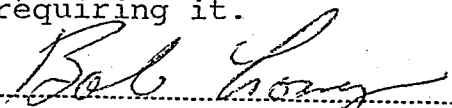
WHEREAS, said property has been appraised at a value of \$300.00; and

WHEREAS, the Mayor and Commissioners of the City of Chattanooga have approved an offer of \$400.00 from Luther Stokes and wife, Esther Lee Stokes.

NOW, THEREFORE, BE IT RESOLVED, that the said offer of \$400.00 be approved and the County Judge be authorized to join in a quitclaim deed of conveyance in accordance with the terms of said offer, subject to the redemption laws of the State of Tennessee.

BE IT FURTHER RESOLVED, that Hamilton County and the City of Chattanooga is authorized to proceed with the closing of the transaction and the collection of the consideration and after paying the state its share of the taxes, court costs and expenses of the sale, disburse the balance pro rata, based on the tax rates between the City of Chattanooga and Hamilton County.

BE IT FURTHER RESOLVED, that this Resolution take effect from and after its passage, the public welfare requiring it.



Member of the County Council

A RESOLUTION

TITLE AUTHORITY TO ACCEPT OFFER OF JOHN W. BRADSHAW AND WIFE, WILLIE A. BRADSHAW TO PURCHASE LOT S40 OF A, BLOCK 52, WARD 12, WERTS SUBDIVISION OF GLASS FARM, REEVES TAX #13-4-12, AS SHOWN IN PLAT BOOK 1, PAGE 15, IN THE REGISTER'S OFFICE OF HAMILTON COUNTY, TENNESSEE IN THE AMOUNT OF \$106.00.

Be it Resolved, by the County Council of Hamilton County, Tennessee, in Session Assembled:—

WHEREAS, Lot S40 of A, Block 52, Ward 12, Werts Subdivision of Glass Farm, Reeves Tax #13-4-12, as shown in Plat Book 1, Page 15, in the Register's Office of Hamilton County, Tennessee was purchased by Hamilton County and the City of Chattanooga on account of unpaid taxes; and

WHEREAS, said property has been appraised at a value of \$100.00; and

WHEREAS, the Mayor and Commissioners of the City of Chattanooga have approved an offer of \$106.00 from John W. Bradshaw and wife, Willie A. Bradshaw.

NOW, THEREFORE, BE IT RESOLVED, that the said offer of \$106.00 be approved and the County Judge be authorized to join in a quitclaim deed of conveyance in accordance with the terms of said offer, subject to the redemption laws of the State of Tennessee.

BE IT FURTHER RESOLVED, that Hamilton County and the City of Chattanooga is authorized to proceed with the closing of the transaction and the collection of the consideration and after paying the state its share of the taxes, court costs and expenses of the sale, disburse the balance pro rata, based on the tax rates between the City of Chattanooga and Hamilton County.

BE IT FURTHER RESOLVED, that this Resolution take effect from and after its passage, the public welfare requiring it.

Bob Long
Member of the County Council

Action taken *Approved*

State of Tennessee
Hamilton County

August 1, 1973

A RESOLUTION

TITLE AUTHORITY TO ACCEPT OFFER OF ROBERT COFFMAN AND TERRY LEE PELFREY TO PURCHASE LOT 5, KOBLENTZ CIRCLE SUBDIVISION OF L. P. CAMPBELL'S SUB., WARD 12, REEVES TAX #12-33-11, AS SHOWN IN PLAT BOOK 3, PAGE 13, IN THE REGISTER'S OFFICE OF HAMILTON COUNTY, TENNESSEE IN THE AMOUNT OF \$100.00.

Be it Resolved, by the County Council of Hamilton County, Tennessee, in Session Assembled:—

WHEREAS, Lot 5, Koblentz Circle Subdivision of L. P. Campbell's Sub. Ward 12, Reeves Tax #12-33-11, as shown in Plat Book 3, Page 13, in the Register's Office of Hamilton County, Tennessee was purchased by Hamilton County and the City of Chattanooga on account of unpaid taxes; and

WHEREAS, said property has been appraised at a value of \$100.00; and

WHEREAS, the Mayor and Commissioners of the City of Chattanooga have approved an offer of \$100.00 from Robert Coffman and Terry Lee Pelfrey.

NOW, THEREFORE, BE IT RESOLVED, that the said offer of \$100.00 be approved and the County Judge be authorized to join in a quitclaim deed of conveyance in accordance with the terms of said offer, subject to the redemption laws of the State of Tennessee.

BE IT FURTHER RESOLVED, that Hamilton County and the City of Chattanooga is authorized to proceed with the closing of the transaction and the collection of the consideration and after paying the state its share of the taxes, court costs and expenses of the sale, disburse the balance pro rata, based on the tax rates between the City of Chattanooga and Hamilton County.

BE IT FURTHER RESOLVED, that this Resolution take effect from and after its passage, the public welfare requiring it.

Bob Long

Member of the County Council

Action taken *Approved*

A RESOLUTION

TITLE . AUTHORITY TO ACCEPT THE OFFER OF FRANK COX AND MARION PARKS TO PURCHASE LOT 4, WARD 12, CAGLE S/D BLK 15, ANDERSON'S ADDITION, REEVES TAX #12-21-3, AS SHOWN IN PLAT BOOK 4, PAGE 24, IN THE REGISTER'S OFFICE OF HAMILTON COUNTY, TENNESSEE IN THE AMOUNT OF \$400.00.

Be it Resolved, by the County Council of Hamilton County, Tennessee, in Session Assembled:—

WHEREAS, Lot 4, Ward 12, Cagle S/D Blk 15, Anderson's Addition, Reeves Tax #12-21-3, as shown in Plat Book 4, Page 24, in the Register's Office of Hamilton County, Tennessee was purchased by Hamilton County and the City of Chattanooga on account of unpaid taxes; and

WHEREAS, said property has been appraised at a value of \$200.00; and

WHEREAS, the Mayor and Commissioners of the City of Chattanooga have approved an offer of \$400.00 from Frank Cox and Marion Parks.

NOW, THEREFORE, BE IT RESOLVED, that the said offer of \$400.00 be approved and the County Judge be authorized to join in a quitclaim deed of conveyance in accordance with the terms of said offer, subject to the redemption laws of the State of Tennessee.

BE IT FURTHER RESOLVED, that Hamilton County and the City of Chattanooga is authorized to proceed with the closing of the transaction and the collection of the consideration and after paying the state its share of the taxes, court costs and expenses of the sale, disburse the balance pro rata, based on the tax rates between the City of Chattanooga and Hamilton County.

BE IT FURTHER RESOLVED, that this Resolution take effect from and after its passage, the public welfare requiring it.

Bob Long
Member of the County Council

Action taken *Approved*



State of Tennessee }
Hamilton County

August 1, 1973

A RESOLUTION

TITLE AUTHORITY TO ACCEPT OFFER OF FRANK COX AND MARION PARKS TO PURCHASE LOT W.27 1/2 OF THE EAST 119 1/2 OF LOTS 6, 7 AND 8, WARD 12, BLOCK 16, ANDERSON'S ADDITION TO E. CHATTANOOGA, REEVES TAX #12-20-3, AS SHOWN IN PLAT BOOK 9, PAGE 36, IN THE REGISTER'S OFFICE OF HAMILTON COUNTY, TENNESSEE IN THE AMOUNT OF \$150.00.

Be it Resolved, by the County Council of Hamilton County, Tennessee, in Session. Assembled:—

WHEREAS, Lot W.27 1/2 of the East 119 1/2 of Lots 6, 7 and 8, Ward 12, Block 16, Anderson's Addition to E. Chattanooga, Reeves Tax #12-20-3, as shown in Plat Book 9, Page 36, in the Register's Office of Hamilton County, Tennessee was purchased by Hamilton County and the City of Chattanooga on account of unpaid taxes; and

WHEREAS, said property has been appraised at a value of \$100.00; and

WHEREAS, the Mayor and Commissioners of the City of Chattanooga have approved an offer of \$150.00 from Frank Cox and Marion Parks.

NOW, THEREFORE, BE IT RESOLVED, that the said offer of \$150.00 be approved and the County Judge be authorized to join in a quitclaim deed of conveyance in accordance with the terms of said offer, subject to the redemption laws of the State of Tennessee.

BE IT FURTHER RESOLVED, that Hamilton County and the City of Chattanooga is authorized to proceed with the closing of the transaction and the collection of the consideration and after paying the state its share of the taxes, court costs and expenses of the sale, disburse the balance pro rata, based on the tax rates between the City of Chattanooga and Hamilton County.

BE IT FURTHER RESOLVED, that this Resolution take effect from and after its passage, the public welfare requiring it.

Bob Long
Member of the County Council

Action taken *Approved*

A RESOLUTION

TITLE AUTHORITY TO ACCEPT OFFER OF JEWETT P. EDWARDS AND WIFE, RUTH E. EDWARDS TO PURCHASE LOT 15, BLOCK 70, WARD 12, CRAFTS ADDITION TO MISSION RIDGE, REEVES TAX #20-11-28, AS SHOWN IN PLAT BOOK 1, PAGE 15, IN THE REGISTER'S OFFICE OF HAMILTON COUNTY, TENNESSEE IN THE AMOUNT OF \$530.00.

Be it Resolved, by the County Council of Hamilton County, Tennessee, in Session Assembled:—

WHEREAS, Lot 15, Block 70, Ward 12, Crafts Addition to Mission Ridge, Reeves Tax #20-11-28, as shown in Plat Book 1, Page 15, in the Register's Office of Hamilton County, Tennessee was purchased by Hamilton County and the City of Chattanooga on account of unpaid taxes; and

WHEREAS, said property has been appraised at a value of \$500.00; and

WHEREAS, the Mayor and Commissioners of the City of Chattanooga have approved an offer of \$530.00 from Jewett P. Edwards and wife, Ruth E. Edwards.

NOW, THEREFORE, BE IT RESOLVED, that the said offer of \$530.00 be approved and the County Judge be authorized to join in a quitclaim deed of conveyance in accordance with the terms of said offer, subject to the redemption laws of the State of Tennessee.

BE IT FURTHER RESOLVED, that Hamilton County and the City of Chattanooga is authorized to proceed with the closing of the transaction and the collection of the consideration and after paying the state its share of the taxes, court costs and expenses of the sale, disburse the balance pro rata, based on the tax rates between the City of Chattanooga and Hamilton County.

BE IT FURTHER RESOLVED, that this Resolution take effect from and after its passage, the public welfare requiring it.

Bob Long
Member of the County Council

Action taken *Approved*

A RESOLUTION

TITLE AUTHORITY TO ACCEPT OFFER OF CARL L. GIBSON TO PURCHASE LOT 2, WARD 12, HOPE ST. SUB OF LOT 1, MARTINS ADDITION, REEVES TAX #20-10-5, AS SHOWN IN PLAT BOOK 1, PAGE 40, IN THE REGISTER'S OFFICE OF HAMILTON COUNTY, TENNESSEE IN THE AMOUNT OF \$76.00.

Be it Resolved, by the County Council of Hamilton County, Tennessee, in Session Assembled:—

WHEREAS, Lot 2, Ward 12, Hope St. Sub of Lot 1, Martins Addition, Reeves Tax #20-10-5, as shown in Plat Book 1, Page 40, in the Register's Office of Hamilton County, Tennessee was purchased by Hamilton County and the City of Chattanooga on account of unpaid taxes; and

WHEREAS, said property has been appraised at a value of \$50.00; and

WHEREAS, the Mayor and Commissioners of the City of Chattanooga have approved an offer of \$76.00 from Carl L. Gibson.

NOW, THEREFORE, BE IT RESOLVED, that the said offer of \$76.00 be approved and the County Judge be authorized to join in a quitclaim deed of conveyance in accordance with the terms of said offer, subject to the redemption laws of the State of Tennessee.

BE IT FURTHER RESOLVED, that Hamilton County and the City of Chattanooga is authorized to proceed with the closing of the transaction and the collection of the consideration and after paying the state its share of the taxes, court costs and expenses of the sale, disburse the balance pro rata, based on the tax rates between the City of Chattanooga and Hamilton County.

BE IT FURTHER RESOLVED, that this Resolution take effect from and after its passage, the public welfare requiring it.

Bob Long
Member of the County Council

State of Tennessee }
Hamilton County

August 1, 1973

A RESOLUTION

TITLE AUTHORITY TO ACCEPT OFFER OF CARL L. GIBSON TO PURCHASE LOT 24, HOPE ST. SUB AMENDED PLAT, REEVES TAX #20-7-13, AS SHOWN IN PLAT BOOK 4, PAGES 8 AND 13, IN THE REGISTER'S OFFICE OF HAMILTON COUNTY, TENNESSEE IN THE AMOUNT OF \$65.00.

Be it Resolved, by the County Council of Hamilton County, Tennessee, in Session Assembled:—

WHEREAS, Lot 24, Hope St. Sub Amended Plat, Reeves Tax #20-7-13, as shown in Plat Book 4, Pages 8 and 13, in the Register's Office of Hamilton County, Tennessee was purchased by Hamilton County and the City of Chattanooga on account of unpaid taxes; and


WHEREAS, said property has been appraised at a value of \$50.00; and

WHEREAS, the Mayor and Commissioners of the City of Chattanooga have approved an offer of \$65.00 from Carl L. Gibson.

NOW, THEREFORE, BE IT RESOLVED, that the said offer of \$65.00 be approved and the County Judge be authorized to join in a quitclaim deed of conveyance in accordance with the terms of said offer, subject to the redemption laws of the State of Tennessee.

BE IT FURTHER RESOLVED, that Hamilton County and the City of Chattanooga is authorized to proceed with the closing of the transaction and the collection of the consideration and after paying the state its share of the taxes, court costs and expenses of the sale, disburse the balance pro rata, based on the tax rates between the City of Chattanooga and Hamilton County.

BE IT FURTHER RESOLVED, that this Resolution take effect from and after its passage, the public welfare requiring it.



Member of the County Council

Action taken

A RESOLUTION

TITLE AUTHORITY TO ACCEPT OFFER OF CARL L. GIBSON TO PURCHASE LOT 22, HOPE ST. SUB AMENDED PLAT, WARD 12, REEVES TAX #20-7-11, AS SHOWN IN PLAT BOOK 4, PAGES 8 AND 13, IN THE REGISTER'S OFFICE OF HAMILTON COUNTY, TENNESSEE IN THE AMOUNT OF \$65.00.

Be it Resolved, by the County Council of Hamilton County, Tennessee, in Session Assembled:—

WHEREAS, Lot 22, Hope St. Sub Amended Plat, Ward 12, Reeves Tax #20-7-11, as shown in Plat Book 4, Pages 8 and 13, in the Register's Office of Hamilton County, Tennessee was purchased by Hamilton County and the City of Chattanooga on account of unpaid taxes; and

WHEREAS, said property has been appraised at a value of \$50.00; and

WHEREAS, the Mayor and Commissioners of the City of Chattanooga have approved and offer of \$65.00 from Carl L. Gibson.

NOW, THEREFORE, BE IT RESOLVED, that the said offer of \$65.00 be approved and the County Judge be authorized to join in a quitclaim deed of conveyance in accordance with the terms of said offer, subject to the redemption laws of the State of Tennessee.

BE IT FURTHER RESOLVED, that Hamilton County and the City of Chattanooga is authorized to proceed with the closing of the transaction and the collection of the consideration and after paying the state its share of the taxes, court costs and expenses of the sale, disburse the balance pro rata, based on the tax rates between the City of Chattanooga and Hamilton County.

BE IT FURTHER RESOLVED, that this Resolution take effect from and after its passage, the public welfare requiring it.

Bob Long

Member of the County Council

Action taken

Approved

State of Tennessee }
Hamilton County

August 1, 1973

A RESOLUTION

TITLE AUTHORITY TO ACCEPT OFFER OF CARL L. GIBSON TO PURCHASE LOT 23, WARD 12, HOPE ST. SUB AMENDED PLAT; REEVES TAX #20-7-12, AS SHOWN IN PLAT BOOK 4, PAGES 8 AND 13, IN THE REGISTER'S OFFICE OF HAMILTON COUNTY, TENNESSEE IN THE AMOUNT OF \$65.00.

Be it Resolved, by the County Council of Hamilton County, Tennessee, in Session Assembled:—

WHEREAS, Lot 23, Ward 12, Hope St. Sub Amended Plat, Reeves Tax #20-7-12, as shown in Plat Book 4, Pages 8 and 13, in the Register's Office of Hamilton County, Tennessee was purchased by Hamilton County and the City of Chattanooga; and

WHEREAS, said property has been appraised at a value of \$50.00; and

WHEREAS, the Mayor and Commissioners of the City of Chattanooga have approved an offer of \$65.00 from Carl L. Gibson.

NOW, THEREFORE, BE IT RESOLVED, that the said offer of \$65.00 be approved and the County Judge be authorized to join in a quitclaim deed of conveyance in accordance with the terms of said offer, subject to the redemption laws of the State of Tennessee.

BE IT FURTHER RESOLVED, that Hamilton County and the City of Chattanooga is authorized to proceed with the closing of the transaction and the collection of the consideration and after paying the state its share of the taxes, court costs and expenses of the sale, disburse the balance pro rata, based on the tax rates between the City of Chattanooga and Hamilton County.

BE IT FURTHER RESOLVED, that this Resolution take effect from and after its passage, the public welfare requiring it.

Bob Long
Member of the County Council

Action taken *Approved*

A RESOLUTION

TITLE AUTHORITY TO ACCEPT OFFER OF CARL L. GIBSON TO PURCHASE LOTS 29 AND 33, BLOCK 61, MARTINS SUBDIVISION BLK 61 GLASS FARM, REEVES TAX #20-7-1 AND #20-7-5, AS SHOWN IN PLAT BOOK 1, PAGE 40, IN THE REGISTER'S OFFICE OF HAMILTON COUNTY, TENNESSEE IN THE AMOUNT OF \$130.00.

Be it Resolved, by the County Council of Hamilton County, Tennessee, in Session Assembled:—

WHEREAS, Lots 29 and 33, Block 61, Martins Subdivision Blk 61 Glass Farm, Reeves Tax #20-7-1 and #20-7-5, as shown in Plat Book 1, Page 40, in the Register's Office of Hamilton County, Tennessee was purchased by Hamilton County and the City of Chattanooga on account of unpaid taxes; and

WHEREAS, said property has been appraised at a value of \$100.00; and

WHEREAS, the Mayor and Commissioners of the City of Chattanooga have approved an offer of \$130.00 from Carl L. Gibson.

NOW, THEREFORE, BE IT RESOLVED, that the said offer of \$130.00 be approved and the County Judge be authorized to join in a quitclaim deed of conveyance in accordance with the terms of said offer, subject to the redemption laws of the State of Tennessee.

BE IT FURTHER RESOLVED, that Hamilton County and the City of Chattanooga is authorized to proceed with the closing of the transaction and the collection of the consideration and after paying the state its share of the taxes, court costs and expenses of the sale, disburse the balance pro rata, based on the tax rates between the City of Chattanooga and Hamilton County.

BE IT FURTHER RESOLVED, that this Resolution take effect from and after its passage, the public welfare requiring it.

Bob Long
Member of the County Council

Action taken *Approved*

State of Tennessee }
Hamilton County

August 1, 1973

A RESOLUTION

TITLE AUTHORITY TO ACCEPT OFFER OF CARL L. GIBSON TO PURCHASE LOT 4, WARD 12, MARTINS ADD. TO BLK 61 GLASS FARM, REEVES TAX #20-10-3, AS SHOWN IN PLAT BOOK 1, PAGE 40, IN THE REGISTER'S OFFICE OF HAMILTON COUNTY, TENNESSEE IN THE AMOUNT OF \$121.00.

Be it Resolved, by the County Council of Hamilton County, Tennessee, in Session Assembled:—

WHEREAS, Lot 4, Ward 12, Martins Add. to Blk 61 Glass Farm, Reeves Tax #20-10-3, as shown in Plat Book 1, Page 40, in the Register's Office of Hamilton County, Tennessee was purchased by Hamilton County and the City of Chattanooga on account of unpaid taxes; and

WHEREAS, said property has been appraised at a value of \$100.00; and

WHEREAS, the Mayor and Commissioners of the City of Chattanooga have approved an offer of \$121.00 from Carl L. Gibson.

NOW, THEREFORE, BE IT RESOLVED, that the said offer of \$121.00 be approved and the County Judge be authorized to join in a quitclaim deed of conveyance in accordance with the terms of said offer, subject to the redemption laws of the State of Tennessee.

BE IT FURTHER RESOLVED, that Hamilton County and the City of Chattanooga is authorized to proceed with the closing of the transaction and the collection of the consideration and after paying the state its share of the taxes, court costs and expenses of the sale, disburse the balance pro rata, based on the tax rates between the City of Chattanooga and Hamilton County.

BE IT FURTHER RESOLVED, that this Resolution take effect from and after its passage, the public welfare requiring it.

Bob Long

Member of the County Council

Action taken *[Signature]*

A RESOLUTION

TITLE AUTHORITY TO ACCEPT OFFER OF CARL L. GIBSON TO PURCHASE LOT 28, MARTINS SUBDIVISION BLK 61 GLASS FARM, REEVES TAX #20-7-17, AS SHOWN IN PLAT BOOK 1, PAGE 40, IN THE REGISTER'S OFFICE OF HAMILTON COUNTY, TENNESSEE IN THE AMOUNT OF \$130.00.

Be it Resolved, by the County Council of Hamilton County, Tennessee, in Session Assembled:—

WHEREAS, Lot 28, Martins Subdivision Blk 61 Glass Farm, Reeves Tax #20-7-17, as shown in Plat Book 1, Page 40, in the Register's Office of Hamilton County, Tennessee was purchased by Hamilton County and the City of Chattanooga on account of unpaid taxes; and

WHEREAS, said property has been appraised at a value of \$100.00; and

WHEREAS, the Mayor and Commissioners of the City of Chattanooga have approved an offer of \$130.00 from Carl L. Gibson.

NOW, THEREFORE, BE IT RESOLVED, that the said offer of \$130.00 be approved and the County Judge be authorized to join in a quitclaim deed of conveyance in accordance with the terms of said offer, subject to the redemption laws of the State of Tennessee.

BE IT FURTHER RESOLVED, that Hamilton County and the City of Chattanooga is authorized to proceed with the closing of the transaction and the collection of the consideration and after paying the state its share of the taxes, court costs and expenses of the sale, disburse the balance pro rata, based on the tax rates between the City of Chattanooga and Hamilton County.

BE IT FURTHER RESOLVED, that this Resolution take effect from and after its passage, the public welfare requiring it.

Bob Long
Member of the County Council

Action taken *Approved*

August 1, 1973

A RESOLUTION

TITLE AUTHORITY TO ACCEPT OFFER OF CARL L. GIBSON TO PURCHASE LOT 21, VALLEY VIEW ADDITION OF BLOCK 68 GLASS FARM, REEVES TAX #20-16-11, AS SHOWN IN PLAT BOOK 9, PAGE 18 OR PLAT BOOK 6, PAGE 58, IN THE REGISTER'S OFFICE OF HAMILTON COUNTY, TENNESSEE IN THE AMOUNT OF \$103.00.

Be it Resolved, by the County Council of Hamilton County, Tennessee, in Session Assembled:—

WHEREAS, Lot 21, Valley View Addition of Block 68, Glass Farm, Reeves Tax #20-16-11, as shown in Plat Book 9, Page 18 or Plat Book 6, Page 58, in the Register's Office of Hamilton County, Tennessee was purchased by Hamilton County and the City of Chattanooga on account of unpaid taxes; and

WHEREAS, said property has been appraised at a value of \$100.00; and

WHEREAS, the Mayor and Commissioners of the City of Chattanooga have approved an offer of \$103.00 from Carl L. Gibson.

NOW, THEREFORE, BE IT RESOLVED, that the said offer of \$103.00 be approved and the County Judge be authorized to join in a quitclaim deed of conveyance in accordance with the terms of said offer, subject to the redemption laws of the State of Tennessee.

BE IT FURTHER RESOLVED, that Hamilton County and the City of Chattanooga is authorized to proceed with the closing of the transaction and the collection of the consideration and after paying the state its share of the taxes; court costs and expenses of the sale, disburse the balance pro rata, based on the tax rates between the City of Chattanooga and Hamilton County.

BE IT FURTHER RESOLVED, that this Resolution take effect from and after its passage, the public welfare requiring it.

Bob Long

Member of the County Council

Action taken.....

A RESOLUTION

TITLE AUTHORITY TO ACCEPT OFFER OF SYDNEY N. HOGSETT AND WIFE, HELEN HOGSETT TO PURCHASE LOTS 1, 2, 3, 4 and 5 MANKERS AMD SUBDIVISION OF BLK 38-51-52 GLASS FARM, WARD 12, REEVES TAX #13-5-3 (LOT 1), #13-5-4;-5 (LOTS 2 AND 3), #13-5-6 (LOT 4), #13-5-7 (LOT 5), AS SHOWN IN PLAT BOOK 4, PAGE 20, IN THE REGISTER'S OFFICE OF HAMILTON COUNTY, TENNESSEE IN THE AMOUNT OF \$1,306.00.

Be it Resolved, by the County Council of Hamilton County, Tennessee, in Session Assembled:—

WHEREAS, Lots 1, 2, 3, 4, and 5, Mankers AMD Subdivision of Blk 38-51-52 Glass Farm, Ward 12, Reeves Tax #13-5-3 (lot 1), #13-5-4;-5 (lots 2 and 3), #13-5-6 (lot 4), #13-5-7 (lot 5), as shown in Plat Book 4, Page 20, in the Register's Office of Hamilton County, Tennessee was purchased by Hamilton County and the City of Chattanooga on account of unpaid taxes; and

WHEREAS, said property has been appraised at a value of \$1,200.00; and

WHEREAS, The Mayor and Commissioners of the City of Chattanooga have approved an offer of \$1,306.00 from Sydney N. Hogsett and wife, Helen Hogsett.

NOW, THEREFORE, BE IT RESOLVED, that the said offer of \$1,306.00 be approved and the County Judge be authorized to join in a quitclaim deed of conveyance in accordance with the terms of said offer, subject to the redemption laws of the State of Tennessee.

BE IT FURTHER RESOLVED, that Hamilton County and the City of Chattanooga is authorized to proceed with the closing of the transaction and the collection of the consideration and after paying the state its share of the taxes, court costs and expenses of the sale, disburse the balance pro rata, based on the tax rates between the City of Chattanooga and Hamilton County.

BE IT FURTHER RESOLVED, that this Resolution take effect from and after its passage, the public welfare requiring it.

Bob Long
Member of the County Council

Action taken *Approved*

State of Tennessee }
Hamilton County

August 1, 1973

A RESOLUTION

TITLE AUTHORITY TO ACCEPT OFFER OF WILLIAM T. CARROLL AND WIFE, MYRTLE T. CARROLL TO PURCHASE LOT 504, BLOCK 41, MISSION RIDGE LAND CO.'S ADDITION, REEVES TAX #143-17-19, AS SHOWN IN PLAT BOOK 2, PAGE 25, IN THE REGISTER'S OFFICE OF HAMILTON COUNTY, TENNESSEE IN THE AMOUNT OF \$400.00.

Be it Resolved, by the County Council of Hamilton County, Tennessee, in Session Assembled:—

WHEREAS, Lot 504, Block 41, Mission Ridge Land Co.'s Addition, Reeves Tax #143-17-19, as shown in Plat Book 2, Page 25, in the Register's Office of Hamilton County, Tennessee was purchased by Hamilton County and the City of Chattanooga; and

WHEREAS, said property has been appraised at a value of \$400.00; and

WHEREAS, the Mayor and Commissioners of the City of Chattanooga have approved an offer of \$400.00 from William T. Carroll and wife, Myrtle T. Carroll.

NOW, THEREFORE, BE IT RESOLVED, that the said offer of \$400.00 be approved and the County Judge be authorized to join in a quitclaim deed of conveyance in accordance with the terms of said offer, subject to the redemption laws of the State of Tennessee.

BE IT FURTHER RESOLVED, that Hamilton County and the City of Chattanooga is authorized to proceed with the closing of the transaction and the collection of the consideration and after paying the state its share of the taxes, court costs and expenses of the sale, disburse the balance pro rata, based on the tax rates between the City of Chattanooga and Hamilton County.

BE IT FURTHER RESOLVED, that this Resolution take effect from and after its passage, the public welfare requiring it.

Bob Long

Member of the County Council

A RESOLUTION

TITLE AUTHORITY TO ACCEPT OFFER OF GARY SIMS TO PURCHASE TRACT 3 ACRES ± REEVES TAX #1390-7-6, T. R. PARKER TRACT, BOUNDED ON THE SE SIDE BY MOWBRAY CREEK, ON THE NW BY PROPERTY OWNED BY PATTERSON HEIRS, REEVES TAX #1390-7-5; BOUNDED ON THE SW BY PROPERTY OWNED BY MCKINLEY GREEN, REEVES TAX #1390-7-4, FRONTING ON MOWBRAY PIKE IN THE AMOUNT OF \$402.99.

Be it Resolved, by the County Council of Hamilton County, Tennessee, in Session Assembled:—

WHEREAS, Tract 3 acres more or less, Reeves Tax #1390-7-6, T. R. Parker Tract, bounded on the SE side by Mowbray Creek, on the NW by property owned by Patterson heirs, Reeves Tax #1390-7-5; bounded on the SW by property owned by McKinley Green, Reeves Tax #1390-7-4, fronting on Mowbray Pike was purchased by Hamilton County on account of unpaid taxes; and

WHEREAS, said property has been appraised at a value of \$400.00; and

WHEREAS, Hamilton County has received an offer of \$402.99 from Gary Sims.

NOW THEREFORE, BE IT RESOLVED, that the said offer of \$402.99 be approved and the County Judge be authorized to execute a quitclaim deed of conveyance in accordance with the terms of said offer, subject to the Redemption Laws of the State of Tennessee.

BE IT FURTHER RESOLVED, that the County Judge is authorized to proceed with the closing of the transaction and the collection of the consideration and after paying the state its share of the taxes, court costs and expenses of the sale, disburse the balance pro rata, based on the tax rate of Hamilton County.

BE IT FURTHER RESOLVED, that this Resolution take effect from and after its passage, the public welfare requiring it.

Bob Long

Member of the County Council

Action taken *Approved*

ON MOTION of Councilman Long, seconded by Councilman Mayfield, the foregoing twenty-six (26) Resolutions were unanimously Adopted on a Roll Call vote, with the following members of the County Council being present and voting "Aye": Councilman Long, Councilman Mayfield, Councilman Newell, Councilman Wilson and Judge Frost. Total present-5. Absent-0.

A RESOLUTION

TITLE Accepting bid of Nathan L. Roberts Co., Inc. for ¹⁰⁷¹ 688 square yards of Carpet in the Courthouse Annex, Elks Bldg., in the amount of ~~\$4,437.60~~, for the El Dorado Continuous Filament Nylon Carpet. ^{6901.50}

Be it Resolved, by the County Council of Hamilton County, Tennessee, in Session Assembled:—

WHEREAS, in response to public advertisement bids were received for the purchase of ¹⁰⁷¹ 688 square yards of Carpet for Elks Bldg. in the amount of ~~\$4,437.60~~. ^{6901.50}

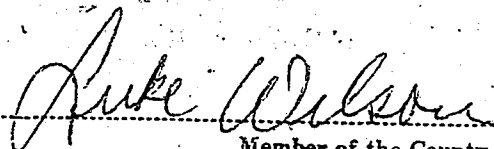

WHEREAS, the bid of Nathan L. Roberts Co., Inc. was considered one of the low bids.

NOW THEREFORE BE IT RESOLVED BY THE COUNTY COUNCIL OF HAMILTON COUNTY, TENNESSEE IN SESSION ASSEMBLED: That the Purchasing Agent is hereby authorized to accept the bid of Nathan L. Roberts Co., Inc.

Same to be paid out of County General Fund.

BE IT FURTHER RESOLVED: That this resolution take effect from and after its passage, the public welfare requiring it.

Action taken



Member of the County Council

ON MOTION of Councilman Wilson, seconded by Councilman Mayfield, the foregoing Resolution was unanimously Adopted on a Roll Call vote, with the following members of the County Council being present and voting "Aye": Councilman Long, Councilman Mayfield, Councilman Newell, Councilman Wilson and Judge Frost. Total present-5. Absent-0.

State of Tennessee
Hamilton County

AUGUST TERM 1973

August 1, 1973

A RESOLUTION

TITLE - REZONING FROM URBAN RESIDENTIAL TO TOURIST COURT AND MOTEL DISTRICT
A TRACT OF LAND LOCATED ON THE E. LINE OF CRYSTAL CAVERNS, S. OF CUMMINGS
HWY. THIS TRACT BEGINS AT THE NE CORNER OF THE CRYSTAL CAVERNS PROPERTY
~~XXXXX~~ FRONTS 500' ON THE S. LINE OF LILLIAN CUMMINGS DRIVE AND EXTENDS SW
975', THENCE SW 2170' TO THE E. LINE OF THE SKYRIDE EASEMENT, THENCE NE, ALONG
THE E. LINE OF THE SKYRIDE EASEMENT FOR 1330', THENCE SE, ALONG THE S. LINE
OF THE CRYSTAL CAVERNS PROPERTY, FOR 100', THENCE SE, CONTINUING ALONG SAID
PROPERTY LINE, FOR 280', THENCE NE, ALONG THE E. LINE OF THE CRYSTAL CAVERN
PROPERTY, FOR 519' TO LILLIAN CUMMINGS ROAD, THE POINT OF BEGINNING.

Be it Resolved, by the County Council of Hamilton County, Tennessee, in Session
Assembled:—

WHEREAS, B D B Development Company, Inc. petitioned the Chattanooga-
Hamilton County Regional Planning Commission to rezone a tract of land
located on the east line of Crystal Caverns, south of Cummings Highway,
and said Planning Commission after hearing recommended that said petition
be denied; and

WHEREAS, B D B Development Company, Inc. requested that the County
Council consider said petition and notice has been published in a news-
paper in general circulation in Hamilton County that the County Council
would hold a public hearing on August 1, 1973, concerning the passage
of this Resolution as required by law, and such hearing having been held.

NOW, THEREFORE, BE IT RESOLVED, BY THE COUNTY COUNCIL OF HAMILTON
COUNTY, TENNESSEE, IN SESSION ASSEMBLED: That the Zoning Resolution of
Hamilton County be amended to rezone from Urban Residential District to
Tourist Court & Motel District a tract of land located on the east
line of Crystal Caverns, South of Cummings Highway. This tract begins
at the NE corner of the Crystal Caverns property, fronts 500' on the
south line of Lillian Cummings Drive and extends SW 975', thence SW 2170'
to the east line of the Skyride easement, thence NE, along the east line
of the Skyride easement, for 1330', thence SE, along the south line of the
Crystal Caverns property, for 100', thence SE, continuing along said
property line, for 280', thence NE, along the east line of the Crystal
Caverns property, for 519' to Lillian Cumming Road, the point of beginning.

BE IT FURTHER RESOLVED, that the Petitioner herein agrees that subject
property will be used for over night trailers, and prior to the vote on
this particular petition it was the clear understanding of said Petitioner
and the Hamilton County Council that subject property would not be used as
a Regular Tourist Court and Motel District but as stated hereinbefore as
an Over Night Trailer Park.

BE IT FURTHER RESOLVED, that this Resolution take effect from and after
its passage, the public welfare requiring it.

/s/ Frank Newell

Member of the County Council

Action taken..... Approved.....

A U G U S T T E R M 1 9 7 3

ON MOTION of Councilman Newell, seconded by Councilman Long, the foregoing Resolution was unanimously Adopted by Acclamation. Total present-5. Absent-0.

A RESOLUTION

TITLE - REZONING FROM AGRICULTURAL TO MOBILE HOME DISTRICT A TRACT OF LAND LOCATED ON THE N. AND S. SIDES OF SUE DRIVE, EAST OF GREEN SHANTY ROAD. 1 - THIS TRACT BEGINS SOME 1200' SE OF THE INTERSECTION OF GREEN SHANTY ROAD. AND SUE DRIVE, FRONTS SOME 400' ON THE S. LINE OF SUE DRIVE AND EXTENDS SW 693', THENCE NW 714', THENCE NE 703', THENCE SE 280', THENCE NE 100', TO THE S. LINE OF SUE DRIVE. 2 - THIS TRACT BEGINS SOME 1600' SE OF GREEN SHANTY ROAD, FRONTS 755' ON THE N. LINE OF SUE DRIVE AND EXTENDS NE 931', THENCE NW 660', THENCE SW 608' TO THE N. LINE OF GREEN SHANTY ROAD, THE POINT OF BEGINNING, BEING IN THE SW CORNER OF SECTION 30, TOWNSHIP 4, RANGE 2, WEST OF THE BASIS LINE, OCOEE DISTRICT.

Be it Resolved, by the County Council of Hamilton County, Tennessee, in Session Assembled:—

WHEREAS, Johnie C. Holloway petitioned The Chattanooga-Hamilton County Regional Planning Commission to rezone a tract of land located on the north and south sides of Sue Drive, east of Green Shanty Road, and said Planning Commission after hearing recommended that said petition be denied, and recommended approval for Rural Residential Zoning; and

WHEREAS, Johnie C. Holloway requested that the County Council consider said petition and notice has been published in a newspaper in general circulation in Hamilton County that the County Council would hold a public hearing on August 1, 1973, concerning the passage of this Resolution as required by law, and such hearing having been held.

NOW, THEREFORE, BE IT RESOLVED, BY THE COUNTY COUNCIL OF HAMILTON COUNTY, TENNESSEE, IN SESSION ASSEMBLED: THAT the Zoning Resolution of Hamilton County be amended to rezone from Agricultural to Mobile Home District a tract of land located on the north and south sides of Sue Drive, east of Green Shanty Road. 1 ..

1 - This tract begins some 1200' SE of the intersection of Green Shanty Road and Sue Drive, fronts some 400' on the south line of Sue Drive and extends SW 693', thence NW 714', thence NE 703', thence SE 280', thence NE 100', to the south line of Sue Drive.

2 - This tract begins some 1600' SE of Green Shanty Road, fronts 755' on the north line of Sue Drive and extends NE 931', thence NW 660', thence SW 608' to the north line of Green Shanty Road, the point of beginning, being in the SW corner of Section 30, Township 4, Range 2, west of the basis line, Ocoee District.

BE IT FURTHER RESOLVED, that this Resolution take effect from and after its passage, the public welfare requiring it.

/s/ Bob Long

Member of the County Council

Action taken..... Approved.....

A U G U S T T E R M 1 9 7 3

ON MOTION of Councilman Long, seconded by Councilman Wilson, the foregoing Resolution was Adopted by Acclamation, with the following members of the County Council voting "Aye": Councilman Long, Councilman Mayfield, Councilman Newell, Councilman Wilson. Judge Frost voted "Nay". Total "Aye" votes-4. Total "Nay" votes-1.

State of Tennessee
Hamilton County

AUGUST TERM 1973

August 1, 1973

A RESOLUTION

TITLE - REZONING FROM AGRICULTURAL TO URBAN RESIDENTIAL DISTRICT A TRACT OF LAND LOCATED IN THE 11900 BLK. OF OSAGE DR. BEING ON THE S. LINE OF OSAGE DR., E. OF CLIFT MILL RD. 1 - THIS TRACT BEGINS AT A POINT SOME 1615' E. OF CLIFT MILL RD. AND 200' NE OF OSAGE DR., AND EXTENDS SE FOR 160', THENCE NE 120', THENCE NW 130' TO A POINT 200' NE OF OSAGE DR., THE POINT OF BEGINNING. 2 - THIS TRACT BEGINS 430' SW OF ELDRIDGE RD. AND 200' SW OF OSAGE DR. AND FOLLOWS A LINE 200' E. OF AND PARALLEL WITH OSAGE DR., FOR SOME 500', THENCE NE SOME 430' TO A POINT 200' S. OF OSAGE DR. THE POINT OF BEGINNING. 3 - THIS TRACT BEGINS 1070' SW OF ELDRIDGE RD. AND 200' E. OF OSAGE DR., AND FOLLOWS A LINE 200' EAST OF AND PARALLEL WITH OSAGE DR. FOR 310', THENCE NE 260' TO A POINT 200' E. OF OSAGE DR., THE POINT OF BEGINNING.

Be it Resolved, by the County Council of Hamilton County, Tennessee, in Session Assembled:—

WHEREAS, Art Construction, Inc. petitioned The Chattanooga-Hamilton County Regional Planning Commission to rezone a tract of land located in the 11900 Block of Osage Drive being on the South line of Osage Drive East of Clift Mill Road, and said Planning Commission after hearing recommended that said petition for Urban Residential be denied and a rezoning for R-1 be approved; and

WHEREAS, Art Construction, Inc. requested that the County Council consider said petition and notice has been published in a newspaper in general circulation in Hamilton County that the County Council would hold a public hearing on August 1, 1973, concerning the passage of this Resolution as required by law, and such hearing having been held.

NOW, THEREFORE, BE IT RESOLVED, BY THE COUNTY COUNCIL OF HAMILTON COUNTY, TENNESSEE, IN SESSION ASSEMBLED: That the Zoning Resolution of Hamilton County be amended to rezone from Agricultural to Urban Residential District a tract of land located in the 11900 block of Osage Drive being on the south line of Osage Drive, east of Clift Mill Road.

1 - This tract begins at a point some 1615' east of Clift Mill Road and 200' NE of Osage Drive, and extends SE for 160', thence NE 120', thence NW 130' to a point 200' NE of Osage Drive, the point of beginning.

2 - This tract begins 430' SW of Eldridge Road and 200' SW of Osage Drive, and follows a line 200' east of and parallel with Osage Drive, for some 500', thence NE some 430' to a point 200' south of Osage Drive - the point of beginning.

3 - This tract begins 1070' SW of Eldridge Road and 200' east of Osage Drive, and follows a line 200' east of and parallel with Osage Drive for 310', thence NE for 260' to a point 200' east of Osage Drive, the point of beginning.

BE IT FURTHER RESOLVED, that this Resolution take effect from and after its passage, the public welfare requiring it.

/s/ Bob Long

Member of the County Council

Action taken..... Approved.....

A U G U S T T E R M 1 9 7 3

ON MOTION of Councilman Long, seconded by Councilman
Mayfield, the foregoing Resolution was unanimously Adopted by
Acclamation. Total present-5. Absent-0.

AUGUST TERM 1973

State of Tennessee }
Hamilton County

73
Aug 1-73

A RESOLUTION

TITLE TO DECLARE JANA LANE AND FOREST RIDGE ROAD DISTRICT ROADS.

Be it Resolved, by the County Council of Hamilton County, Tennessee, in Session Assembled:—

THAT, Forest Ridge Road leading from Taggart Drive in a north-westerly direction 0.05 of a mile to Jana Lane; and that Jana Lane extending from Forest Ridge Road in a southerly and westerly direction 0.09 of a mile to a turn-around, be declared district roads 2nd Class.

The above named roads are in the 3rd Civil District in Investors Addition to Lake Forest Addition, have a 50' right-of-way, a 4" stone base, a 2" plant mix pavement with asphalt curbs and were built by Charlie Thomas for the developer: Joe McDonald.

BE IT FURTHER RESOLVED, That this Resolution take effect from and after its passage, the public welfare requiring it.

Action taken [Signature]

[Signature]
Member of the County Council

ON MOTION of Councilman Wilson, seconded by Councilman Mayfield, the foregoing Resolution was unanimously Adopted by Acclamation.

Total present-5. Absent-0.

AUGUST TERM 1973

ON MOTION of Councilman Newell, seconded by Councilman Wilson, that William Frank Basham and Shirley C. Green be appointed to the positions of Building Inspectors, at the set salary. The foregoing Motion was unanimously Adopted on a Roll Call vote, with the following members of the County Council being present and voting "Aye": Councilman Long, Councilman Mayfield, Councilman Newell, Councilman Wilson and Judge Frost. Total present-5. Absent-0.

ON MOTION of Councilman Wilson, seconded by Judge Frost, the Meeting was Adjourned.



CHAIRMAN

AUGUST TERM 1973

STATE OF TENNESSEE)

WEDNESDAY, AUGUST 15, 1973

COUNTY OF HAMILTON)

BE IT REMEMBERED, That on this the 15th day of August, 1973, a Regular Meeting of the County Council was begun and held at the Court House in the City of Chattanooga, when the following proceedings were had, to-wit:

Present and presiding, the Honorable Chester L. Frost, Chairman.

The County Court Clerk called the Roll of the County Council and the following, constituting a Quorum, answered to their names: Councilman Long, Councilman Mayfield, Councilman Newell, Councilman Wilson and Judge Frost. Total present-5. Absent-0.

The Invocation was given by Dr. Donald Dingess, Pastor of the Grace Baptist Church, who was County Chaplain for the day.

ON MOTION of Councilman Mayfield, seconded by Councilman Wilson, to dispense with the reading of the Minutes of the previous meeting, treat same as read, approved, made a matter of record and filed. The foregoing Motion was unanimously Adopted by Acclamation. Total present-5. Absent-0.

ON MOTION of Councilman Wilson, seconded by Councilman Mayfield, to adopt RESOLUTION #62 (Gibraltar Investment Corporation) TO REZONE FROM AGRICULTURAL TO LOCAL BUSINESS DISTRICT A TRACT OF LAND LOCATED ON THE EAST AND WEST LINES OF HIGHWAY 153, SOUTH OF PINE MARR DRIVE, said Motion being that this pertain only to Tract #1 of said Resolution, and that Tract #2 be Denied.

After some discussion, Councilman Wilson withdrew his Motion.

ON MOTION of Councilman Wilson, seconded by Councilman Mayfield, that Resolution #62 be delayed for two (2) weeks, or until the next Regular Meeting of the County Council. The foregoing Motion was

unanimously Adopted by Acclamation. Total present-5. Absent-0.

ON MOTION of Judge Frost, seconded by Councilman Mayfield, to refer to the City Commission Petition #134 (Red Store Realty Corporation) to rezone a tract of land in the 2200 Block of Hickory Valley Road, since this property is now in the City Limits of Chattanooga. The foregoing Motion was unanimously Adopted by Acclamation. Total present-5. Absent-0.

ON MOTION of Judge Frost, seconded by Councilman Wilson, that the County Legal Department be authorized to proceed to acquire the parking lot owned by Mr. Lawrence Reeves, et al, located between Oak and Vine Streets, directly behind the Education Department, and to proceed with condemnation proceedings if necessary. The foregoing Motion was unanimously Adopted by Acclamation. Total present-5. Absent-0.

ON MOTION of Judge Frost, seconded by Councilman Newell, that Mrs. Grace Frazier, who had been asked to retire from the Hamilton County Health Department as PBX Operator, effective July 31, 1973, by Dr. M. M. Young, Director, be re-instated in her position as PBX Operator. The foregoing Motion was unanimously Adopted by Acclamation. Total present-5. Absent-0.

ON MOTION of Judge Frost, seconded by Councilman Mayfield, that Mr. Clyde Lewis, who had also been asked to retire from the Hamilton County Health Department as Environmentalist, effective July 31, 1973, by Dr. M. M. Young, Director of the Chattanooga-Hamilton County Health Department be re-instated in his same position. The foregoing Motion was unanimously Adopted by Acclamation. Total present-5. Absent-0.

Certain documents relating to this matter, presented by Dr. M.M. Young, are now on file in the County Judge's Office.

1
State of Tennessee }
Hamilton County

August 15, 1973

A RESOLUTION

TITLE - REZONING FROM AGRICULTURAL & RURAL RESIDENTIAL DISTRICT TO TOURIST COURT AND MOTEL DISTRICT A TRACT OF LAND LOCATED AT THE SE INTERSECTION OF I-24 AND CUMMINGS HWY. THIS TRACT BEGINS AT THE NE INTERSECTION OF BIRMINGHAM HWY., ALSO BEING U.S. 11, AND CUMMINGS ROAD, FRONTS 3099.2' ON THE E. LINE OF BIRMINGHAM HWY. AND EXTENDS SE 85', THENCE NE 159.5', THENCE SE, ALONG THE DIVIDING LINE OF SECTION 12 AND 13, FOR 640', THENCE SW 1120', THENCE SW, ALONG THE N. LINE OF JOHN CUMMINGS III PROPERTY, 242', THENCE NW 700' TO A POINT 160' W. OF THE E. LINE OF SECTION 14, THENCE SW, REMAINING 160' WEST OF AND PARALLEL WITH THE EAST LINE OF SECTION 14, FOR 1370', THENCE NW, ALONG THE NORTH LINE OF CUMMINGS ROAD, FOR 638' TO BIRMINGHAM HWY., THE POINT OF BEGINNING.

Be it Resolved, by the County Council of Hamilton County, Tennessee, in Session Assembled:—

WHEREAS, the Estate of J. Walter Cummings petitioned The Chattanooga-Hamilton County Regional Planning Commission to rezone a tract of land located at the SE intersection of I-24 and Cummings Highway, and said Planning Commission after hearing recommended that said petition be approved, subject to the approval by the State of the sewerage disposal facilities, water systems, and subject to the widening of Cummings Road; and

WHEREAS, the Estate of J. Walter Cummings requested that the County Council consider said petition and notice has been published in a newspaper in general circulation in Hamilton County that the County Council would hold a public hearing on August 15, 1973 concerning the passage of this Resolution as required by law, and such hearing having been held.

NOW, THEREFORE, BE IT RESOLVED, BY THE COUNTY COUNCIL OF HAMILTON COUNTY, TENNESSEE, IN SESSION ASSEMBLED: That the Zoning Resolution of Hamilton County be amended to rezone from Agricultural District and Rural Residential District to Tourist Court and Motel District a tract of land located at the SE intersection of I-24 and Cummings Highway. This tract begins at the NE intersection of Birmingham Highway, also being U. S. 11, and Cummings Road, fronts 3099.2' on the east line of Birmingham Highway and extends SE 85', thence NE 159.5', thence SE, along the dividing line of Section 12 and 13, for 640', thence SW 1120', thence SW, along the North line of John Cummings III Property, 242', thence NW 700' to a point 160' west of the east line of Section 14, thence SW, remaining 160' west of and parallel with the east line of Section 14, for 1370', thence NW, along the north line of Cummings Road, for 638' to Birmingham Highway, the point of beginning.

BE IT FURTHER RESOLVED, that this Resolution take effect from and after its passage, the public welfare requiring it.

Bob Long

Member of the County Council

Action taken

Approved

A RESOLUTION

TITLE - REZONING FROM AGRICULTURAL TO APARTMENT-TOWNHOUSE DISTRICT A TRACT OF LAND LOCATED ON THE N. LINE OF CUMMINGS ROAD, BETWEEN I-24 AND WAUHATCHIE PIKE. THIS TRACT BEGINS 638' SE OF BIRMINGHAM HWY., AND EXTENDS NE, ALONG THE CENTERLINE OF CUMMINGS HWY., FOR 2940.51', THENCE NE, ALONG TVA POWER LINE TOWERS LINE, FOR 1389', THENCE SW 55', THENCE SW 94', THENCE NW 115.77' THENCE NE 613', THENCE NW, ALONG THE N. LINE OF SECTION 13, FOR 2040.77', THENCE SW 1120', THENCE SW 289', THENCE NW 242', THENCE NE 289', THENCE NW 700', THENCE SW, BEING 160' WEST OF AND PARALLEL WITH THE WEST LINE OF SECTION 13, FOR 1370', EXCLUDING THEREFROM A 30' RIGHT-OF-WAY AND A TRACT FRONTING 413' ON EAST LINE OF ROW, THENCE SE 309', THENCE SE 82', THENCE SW 304', THENCE SW 226'.

Be it Resolved, by the County Council of Hamilton County, Tennessee, in Session Assembled:—

WHEREAS, the Estate of J. Walter Cummings petitioned The Chattanooga-Hamilton County Regional Planning Commission to rezone a tract of land located on the north line of Cummings Road, between I-24 and Wauhatchie Pike, and said Planning Commission after hearing recommended that said petition be approved, subject to the approval by the State of the sewerage disposal facilities, water systems, and subject to the widening of Cummings Road; and

WHEREAS, the Estate of J. Walter Cummings requested that the County Council consider said petition and notice has been published in a newspaper in general circulation in Hamilton County that the County Council would hold a public hearing on August 15, 1973, concerning the passage of this Resolution as required by law, and such hearing having been held.

NOW, THEREFORE, BE IT RESOLVED, BY THE COUNTY COUNCIL OF HAMILTON COUNTY, TENNESSEE, IN SESSION ASSEMBLED: That the Zoning Resolution of Hamilton County be amended to rezone from Agricultural District to Apartment-Townhouse District a tract of land located on the north line of Cummings Road, between I-24 and Wauhatchie Pike. This tract begins 638' SE of Birmingham Highway, and extends NE, along the centerline of Cummings Highway, for 2940.51', thence NE, along TVA power line towers line, for 1389', thence SW 55', thence SW 94', thence NW 115.77', thence NE 613', thence NW, along the north line of Section 13, for 2040.77', thence SW 1120', thence SW 289', thence NW 242', thence NE 289', thence NW 700', thence SW, being 160' west of and parallel with the the west line of Section 13, for 1370', excluding therefrom a 30' right-of-way and a tract fronting 413' on east line of right-of-way, thence SE 309' thence SE 82', thence SW 304', thence SW 226'.

BE IT FURTHER RESOLVED, that this Resolution take effect from and after its passage, the public welfare requiring it.

Bob Long

Member of the County Council

Action taken

Approved

State of Tennessee }
Hamilton County

August 15, 1973

A RESOLUTION

TITLE - REZONING FROM AGRICULTURAL DISTRICT TO WHOLESALE AND LIGHT INDUSTRY DISTRICT A TRACT OF LAND LOCATED ON THE W. LINE OF WAUHATCHIE PIKE, N. AND S. OF CUMMINGS RD. THIS TRACT BEGINS AT THE S. LINE OF A CLOSED ROW, FRONT 3863' ON THE W. LINE OF WAUHATCHIE PIKE AND EXTENDS NW 33.47', THENCE SW 44.5', THENCE NW 209.5', THENCE SW 209.5', THENCE SE 15', THENCE SW 200', THENCE SE 200', THENCE SW, ALONG L & N ROW, FOR 1013.3', THENCE NW, ALONG THE S. LINE OF SECTION 13, FOR 2412.5', THENCE NE, ALONG THE W. LINE OF SECTION 13, FOR 2698.6', THENCE NE, ALONG CENTERLINE OF CUMMINGS ROAD, FOR 2780.5', THENCE NE, ALONG TVA TOWERS LINE, FOR 1389', THENCE NE 330.15', THENCE NE 225', THENCE NE 81', THENCE NE 64', THENCE NW 45', THENCE SE 320.5' TO WAUHATCHIE PIKE.

Be it Resolved, by the County Council of Hamilton County, Tennessee, in Session Assembled:—

WHEREAS, the Estate of J. Walter Cummings petitioned The Chattanooga-Hamilton County Regional Planning Commission to rezone a tract of land located on the west line of Wauhatchie Pike, north and south of Cummings Road, and said Planning Commission after hearing recommended that said petition be approved, subject to the approval by the State of the sewerage disposal facilities, water systems, and subject to the widening of Cummings Road; and

WHEREAS, the Estate of J. Walter Cummings requested that the County Council consider said petition and notice has been published in a newspaper in general circulation in Hamilton County that the County Council would hold a public hearing on August 15, 1973, concerning the passage of this Resolution as required by law, and such hearing having been held.

NOW, THEREFORE, BE IT RESOLVED, BY THE COUNTY COUNCIL OF HAMILTON COUNTY, TENNESSEE, IN SESSION ASSEMBLED: That the Zoning Resolution of Hamilton County be amended to rezone from Agricultural District to Wholesale and Light Industry District a tract of land located on the west line of Wauhatchie Pike, north and south of Cummings Road. This tract begins at the south line of a closed right-of-way, fronts 3863' on the west line of Wauhatchie Pike and extends NW 33.47', thence SW 44.5', thence NW 209.5', thence SW 209.5', thence SE 15', thence SW 200', thence SE 200', thence SW, along L & N right-of-way, for 1013.3', thence NW, along the south line of Section 13, for 2412.5', thence NE, along the west line of Section 13, for 2698.6', thence NE, along centerline of Cummings Road, for 2780.5', thence NE, along TVA towers line, for 1389', thence NE 330.15', thence NE 225', thence NE 81', thence NE 64', thence NW 45', thence SE 320.5' to Wauhatchie Pike.

BE IT FURTHER RESOLVED, that this Resolution take effect from and after its passage, the public welfare requiring it.

Bob Long

Member of the County Council

Approved

A U G U S T T E R M 1 9 7 3

ON MOTION of Councilman Long, seconded by Councilman Wilson,
the foregoing three (3) Resolutions were unanimously Adopted by
Acclamation. Total present-5. Absent-0.

A RESOLUTION

TITLE

AUTHORIZING THE COUNTY JUDGE TO JOIN IN A DEED OF CORRECTION FOR ROAD RIGHT-OF-WAY ON DALLAS HOLLOW ROAD WITH FRANK B. GOVAN AND WIFE, SHERRY MC GOVAN

Be it Resolved, by the County Council of Hamilton County, Tennessee, in Session Assembled:—

WHEREAS, the County acquired right-of-way on Dallas Hollow Road from J. K. Stamey and Wife, Hazel, as recorded in Book 2056, Page 78, Register's Office of Hamilton County, Tennessee, and

WHEREAS, the deed is for more right-of-way than was intended to be acquired in that part of the property described in said deed was not owned by grantors; and

WHEREAS, Frank B. Govan and Wife, Sherry Mc Govan, are the present owners of the property.

NOW, THEREFORE, BE IT RESOLVED BY THE COUNTY COUNCIL OF HAMILTON COUNTY, TENNESSEE, IN REGULAR SESSION ASSEMBLED, that the County Judge is authorized to join in a deed of correction for road right-of-way on Dallas Hollow Road with Frank B. Govan and Wife, Sherry Mc Govan.

A copy of said deed is attached hereto and made a part of this resolution.

BE IT FURTHER RESOLVED, that this Resolution take effect from and after its passage, the public welfare requiring it.

Action taken

Approved

Paul Wilson
Member of the County Council

AUGUST TERM 1973

DEED OF CORRECTION

PROJECT:	COUNTY	TRACT :
<u>S-4340</u>	<u>HAMILTON</u>	<u>26</u>

KNOW ALL MEN BY THESE PRESENTS: That we, Hamilton County have bargained and by these presents do transfer and convey until Frank B. Govan and Wife, Sherry Mc Govan

a tract of land which was described and put in a deed to Hamilton County, for right of way purposes. The intent of this document is to return land back to owner which was transferred by deed in Book 2056, Page 78, from J. K. Stamey and Hazel Stamey. Parcel to be returned to present owners is more particularly described as follows: Thirty (30) feet right of centerline Station 0 +48 to twenty-five (25) feet wide right of centerline Station 1 + 25 of private drive left of centerline Station 56 + 00 of Highway Project.

IN WITNESS WHEREOF, the Grantor herein, a County of said State of Tennessee, has caused the name of said County to be hereunto subscribed and the seal of said County to be affixed by the duly authorized officer, on this the _____ day of _____, 1973.

HAMILTON COUNTY, TENNESSEE

BY _____
JUDGE

ATTEST:

David M. Ramey
COUNTY COURT CLERK

STATE OF TENNESSEE)

COUNTY OF HAMILTON)

Before me, a Notary Public of the State and County aforesaid, personally appeared, CHESTER L. FROST, with whom I am personally acquainted, and who upon oath acknowledged himself to be County Judge of Hamilton County, Tennessee, the within named bargainor, a Constitutional County, and that he, as such County Judge, being authorized to do so, executed the foregoing instrument for the purposes therein contained by signing the name of the County by himself as County Judge.

WITNESS MY HAND AND SEAL at office in Chattanooga, Tennessee, on this the _____ day of _____, 1973.

NOTARY PUBLIC

My Commission expires:

AUGUST TERM 1973

ON MOTION of Councilman Wilson, seconded by Councilman Mayfield, the foregoing Resolution was unanimously Adopted on a Roll Call vote, with the following members of the County Council being present and voting "Aye": Councilman Long, Councilman Mayfield, Councilman Newell, Councilman Wilson and Judge Frost. Total present-5. Absent-0.

State of Tennessee }
Hamilton County

August 15, 1973

A RESOLUTION

TITLE AWARDING BID FOR FIRE, THEFT AND LIABILITY INSURANCE TO CALDWELL AND ASSOCIATES, INC. AGENTS FOR HARTFORD INSURANCE COMPANY ON COUNTY VEHICLES IN THE AMOUNT OF \$20,132.00.

Be it Resolved, by the County Council of Hamilton County, Tennessee, in Session Assembled:—

WHEREAS, advertisement for bids was made in accordance with the law for fire, theft and liability insurance on county vehicles; and

WHEREAS, the bid of Caldwell and Associates, Inc. agents for Hartford Insurance Company was the lowest and best bid received.

NOW, THEREFORE, BE IT RESOLVED, BY THE COUNTY COUNCIL OF HAMILTON COUNTY, TENNESSEE, IN SESSION ASSEMBLED: That the bid of Caldwell and Associates, Inc. agents for Hartford Insurance Company in the amount of \$20,132.00 be accepted.

BE IT FURTHER RESOLVED, that this Resolution take effect from and after its passage, the public welfare requiring it.

Bal Long
Member of the County Council

Action taken Approved

ON MOTION of Councilman Long, seconded by Councilman Wilson, the foregoing Resolution was unanimously Adopted on a Roll Call vote, with the following members of the County Council being present and voting "Aye": Councilman Long, Councilman Mayfield, Councilman Newell, Councilman Wilson and Judge Frost. Total present-5. Absent-0.

AUGUST TERM 1973

State of Tennessee }
Hamilton County

August 15, 1973

A RESOLUTION

TITLE Accepting bid of Motorola Communications and Electronics, Inc. for Six-Two-Way Mobile Radios for Sheriff's Dept. in the amount of \$4,254.00.

Be it Resolved, by the County Council of Hamilton County, Tennessee, in Session Assembled:—

WHEREAS, in response to public advertisement bids were received for the purchase of Six-Two-Way Mobile Radios for Sheriff's Dept., in the amount of \$4,254.00.

WHEREAS, the bid of Motorola Communications and Electronics, Inc. was considered the best bid received.

NOW THEREFORE BE IT RESOLVED BY THE COUNTY COUNCIL OF HAMILTON COUNTY, TENNESSEE IN SESSION ASSEMBLED: That the Purchasing Agent is hereby authorized to accept the bid of Motorola Communications and Electronics, Inc.

Same to be paid out of County General Fund.

BE IT FURTHER RESOLVED: That this resolution take effect from and after its passage, the public welfare requiring it.

Bob Long
Member of the County Council

Action taken *Approved*

ON MOTION of Councilman Long, seconded by Councilman Wilson, the foregoing Resolution was unanimously Adopted on a Roll Call vote, with the following members of the County Council being present and voting "Aye": Councilman Long, Councilman Mayfield, Councilman Newell, Councilman Wilson and Judge Frost. Total present-5. Absent-0.

2 State of Tennessee }
Hamilton County

Aug 15-73

A RESOLUTION

TITLE TO DECLARE BOBBY DALE LANE A DISTRICT ROAD.

Be it Resolved, by the County Council of Hamilton County, Tennessee, in Session Assembled:—

THAT, Bobby Dale Lane extending from Brown Chapel Lane in a northerly direction 0.32 of a mile to a cul-de-sac, be declared a district road, 2nd Class.

The above named road is in the 3rd Civil District in Bobby Dale Acres Subdivision, has a 50' right-of-way, a 4" stone base, a triple surface treatment pavement and was built by Charley Thomas for the developer: Ray Swafford.

BE IT FURTHER RESOLVED, That this Resolution take effect from and after its passage, the public welfare requiring it.

Bob Long
Member of the County Council

Action taken *Approved*

ON MOTION of Councilman Long, seconded by Councilman Wilson, the foregoing Resolution was unanimously Adopted by Acclamation. Total present-5. Absent-0.

7 State of Tennessee
Hamilton County

August 15 1973

A RESOLUTION

TITLE TO DECLARE SHADY FORK ROAD, CLEARWOOD ROAD AND RED ROBIN LANE DISTRICT ROADS.

Be it Resolved, by the County Council of Hamilton County, Tennessee, in Session Assembled:—

THAT, Shady Fork Road leading from the end of the present district road at a temporary turn-around in an easterly direction 0.15 of a mile to Hurricane Creek Road; that Clearwood Road leading from Shady Fork Road in an easterly direction 0.15 of a mile to Hurricane Creek Road; and that Red Robin Lane leading from Clearwood Road in a northerly direction 0.04 of a mile to a turn-around, be declared district roads 2nd Class.

The above named roads are in the 2nd Civil District in Unit #2 of Hurricane Creek Estates, have a 50' right-of-way, - except for Red Robin Lane which has a 40' right-of-way, a 4" stone base, a 2" plant mix pavement with asphalt curbs and were built by Lonas Construction Co. for the developer: Town & Country Developers.

BE IT FURTHER RESOLVED, That this Resolution take effect from and after its passage, the public welfare requiring it.

Bob Long
Member of the County Council

Action taken *approved*

ON MOTION of Councilman Long, seconded by Councilman Wilson, the foregoing Resolution was unanimously Adopted by Acclamation. Total present-5. Absent-0.

AUGUST TERM 1973

ON MOTION of Councilman Wilson, seconded by Judge Frost,
the Meeting was adjourned.


C H A I R M A N

S E P T E M B E R T E R M 1 9 7 3

STATE OF TENNESSEE)

WEDNESDAY, SEPTEMBER 5, 1973

COUNTY OF HAMILTON)

BE IT REMEMBERED, That on this the 5th day of September, 1973, a Regular Meeting of the County Council was begun and held at the Court House in the City of Chattanooga, when the following proceedings were had, to-wit:-

Present and presiding, the Honorable Chester L. Frost, Chairman.

The County Court Clerk called the Roll of the County Council and the following, constituting a Quorum, answered to their names: Councilman Long, Councilman Mayfield, Councilman Newell, Councilman Wilson and Judge Frost. Total present-5. Absent-0.

The Invocation was given by Reverend Billy Ringold, Pastor of the Red Bank Church of Christ, who was County Chaplain for the day.

ON MOTION of Councilman Mayfield, seconded by Councilman Wilson, to dispense with the reading of the minutes of the previous meeting, treat same as read, approved, made a matter of record and filed. The foregoing Motion was unanimously Adopted by Acclamation.

ON MOTION of Councilman Long, seconded by Councilman Mayfield, to defer for thirty (30) days any action on Resolution to Rezone #62 (Gibraltar Investment Corporation) TO REZONE FROM AGRICULTURAL TO LOCAL BUSINESS DISTRICT A TRACT OF LAND LOCATED ON THE EAST AND WEST LINES OF HIGHWAY 153, SOUTH OF PINE MARR DRIVE. The foregoing Motion was unanimously Adopted by Acclamation. Total present-5. Absent-0.

State of Tennessee }
Hamilton County

September 5, 1973

A RESOLUTION

TITLE REZONING FROM AGRICULTURAL TO R-1 RESIDENTIAL DISTRICT A TRACT OF LAND LOCATED ON THE WEST LINE OF MILLARD ROAD NORTH OF RIDGE TRAIL ROAD. THIS TRACT BEGINS SOME 900' NW OF RIDGE TRAIL ROAD, FRONTS 237.5' ON THE WEST LINE OF MILLARD ROAD, ALSO CALLED UPPER RIDGE TRAIL ROAD, AND EXTENDS NW 175', THENCE SW 236', THENCE SE 193.5' TO MILLARD ROAD, THE POINT OF BEGINNING.

Be it Resolved, by the County Council of Hamilton County, Tennessee, in Session Assembled:—

WHEREAS, Patricia Underwood petitioned The Chattanooga-Hamilton County Regional Planning Commission to rezone a tract of land located on the west line of Millard Road North of Ridge Trail Road, and said Planning Commission after hearing recommended that said petition be approved; and

WHEREAS, Patricia Underwood requested that the County Council consider said petition and notice has been published in a newspaper in general circulation in Hamilton County that the County Council would hold a public hearing on September 5, 1973, concerning the passage of this Resolution as required by law, and such hearing having been held.

NOW, THEREFORE, BE IT RESOLVED, BY THE COUNTY COUNCIL OF HAMILTON COUNTY, TENNESSEE, IN SESSION ASSEMBLED: That the Zoning Resolution of Hamilton County be amended to rezone from Agricultural District to R-1 Residential District a tract of land located on the west line of Millard Road North of Ridge Trail Road. This tract begins some 900' NW of Ridge Trail Road, fronts 237.5' on the west line of Millard Road, also called Upper Ridge Trail Road, and extends NW 175', thence SW 236' thence SE 193.5' to Millard Road, the point of beginning.

BE IT FURTHER RESOLVED, that this Resolution take effect from and after its passage, the public welfare requiring it.

Bob Long
Member of the County Council

Action taken *Approved*

S E P T E M B E R T E R M 1 9 7 3

ON MOTION of Councilman Long, seconded by Councilman Wilson,
the foregoing Resolution was unanimously Adopted by Acclamation.
Total present-5. Absent-0.

State of Tennessee }
 Hamilton County

September 5, 1973

A RESOLUTION

TITLE REZONING FROM AGRICULTURAL DISTRICT TO LOCAL BUSINESS DISTRICT A TRACT OF LAND LOCATED ON THE EAST LINE OF HIXSON PIKE, NORTH OF CHICKAMAUGA CREEK AND ADJOINING CREEKS BEND GOLF CLUB. THIS TRACT BEGINS AT THE NORTH LINE OF CHICKAMAUGA CREEK, FRONTS SOME 900' ON THE EAST LINE OF HIXSON PIKE AND EXTENDS SW 465', THENCE SE 290' TO THE NORTH LINE OF CHICKAMAUGA CREEK, THENCE SW, ALONG THE NORTH LINE OF CHICKAMAUGA CREEK, FOR 500' TO HIXSON PIKE, THE POINT OF BEGINNING.

Be it Resolved, by the County Council of Hamilton County, Tennessee, in Session Assembled:—

WHEREAS, Avery P. Watt petitioned The Chattanooga-Hamilton County Regional Planning Commission to rezone a tract of land located on the East line of Hixson Pike, north of Chickamauga Creek and adjoining Creeks Bend Golf Club, and said Planning Commission after hearing recommended that said petition be denied; and

WHEREAS, Avery P. Watt requested that the County Council consider said petition and notice has been published in a newspaper in general circulation in Hamilton County that the County Council would hold a public hearing at the Court House on September 5, 1973 concerning the passage of this Resolution as required by law, and such hearing having been held.

NOW, THEREFORE, BE IT RESOLVED, BY THE COUNTY COUNCIL OF HAMILTON COUNTY, TENNESSEE, IN SESSION ASSEMBLED: That the Zoning Resolution of Hamilton County be amended to rezone from Agricultural District to Local Business District a tract of land located on the east line of Hixson Pike, north of Chickamauga Creek and adjoining Creeks Bend Golf Club. This tract begins at the north line of Chickamauga Creek, fronts some 900' on the east line of Hixson Pike and extends SW 465', thence SE 290' to the north line of Chickamauga Creek, thence SW, along the north line of Chickamauga Creek, for 500' to Hixson Pike, the point of beginning.

BE IT FURTHER RESOLVED, that this Resolution take effect from and after its passage, the public welfare requiring it.

Bob Long
 Member of the County Council

Action taken *Approved*

S E P T E M B E R T E R M 1 9 7 3

ON MOTION of Councilman Long, seconded by Councilman Newell,
the foregoing Resolution was unanimously Adopted by Acclamation.
Total present-5. Absent-0.

State of Tennessee

Hamilton County

September 5, 1973

A RESOLUTION

TITLE - REZONING FROM AGRICULTURAL TO URBAN RESIDENTIAL DISTRICT A TRACT OF LAND LOCATED AT 3798 STANDIFER GAP ROAD, BEING ON THE N. LINE OF STANDIFER GAP RD. THIS TRACT BEGINS AT THE EXTREME S. CORNER OF LOT 57, CAMBRIDGE ESTATES AND EXTENDS NE, ALONG THE E. LINE OF CAMBRIDGE ESTATES, FOR 944', THENCE SE 461', THENCE SW 428', THENCE SE 233', THENCE NE 504' TO BROCK RD. FRONTS SOME 370' ON THE E. LINE OF BROCK RD. THENCE NE 88', THENCE SE 110', THENCE SE, IN A MEANDERING LINE GENERALLY PARALLEL WITH BROCK RD., FOR 1270.69', THENCE SW 398', THENCE NW 60', THENCE SW 260', THENCE SW 279', THENCE SE 170' TO STANDIFER GAP ROAD, FRONTS 120' ON STANDIFER GAP ROAD, THENCE NW 387', THENCE NW 561', THENCE NE 400', THENCE NW 461' TO LOT 57, THE POINT OF BEGINNING, EXCLUDING THEREFROM THE ROW OF BROCK ROAD.

Be it Resolved, by the County Council of Hamilton County, Tennessee, in Session Assembled:—

WHEREAS, Cambridge Development Corporation petitioned The Chattanooga-Hamilton County Regional Planning Commission to rezone a tract of land located at 3798 Standifer Gap Road, being on the north line of Standifer Gap Road, and said Planning Commission after hearing recommended that said petition be approved; and

WHEREAS, Cambridge Development Corporation requested that the County Council consider said petition and notice has been published in a newspaper in general circulation in Hamilton County that the County Council would hold a public hearing on September 5, 1973 concerning the passage of this Resolution as required by law, and such hearing having been held.

NOW, THEREFORE, BE IT RESOLVED, BY THE COUNTY COUNCIL OF HAMILTON COUNTY, TENNESSEE, IN SESSION ASSEMBLED: That the Zoning Resolution of Hamilton County be amended to rezone from Agricultural District to Urban Residential District a tract of land located at 3798 Standifer Gap Road being on the north line of Standifer Gap Road. This tract begins at the extreme south corner of Lot 57, Cambridge Estates and extends NE, along the east line of Cambridge Estates, for 944', thence SE 461', thence SW 428', thence SE 233', thence NE 504' to Brock Road, fronts some 370' on the east line of Brock Road thence NE 88', thence SE 110', thence SE, in a meandering line generally parallel with Brock Road, for 1270.69', thence SW 398', thence NW 60', thence SW 260', thence SW 279', thence SE 170' to Standifer Gap Road, fronts 120' on Standifer Gap Road, thence NW 387', thence NW 561', thence NE 400', thence NW 461' to Lot 57, the point of beginning, excluding therefrom the right-of-way of Brock Road.

BE IT FURTHER RESOLVED, that this Resolution take effect from and after its passage, the public welfare requiring it.

Bob Long

Member of the County Council

Action taken *Approved*

S E P T E M B E R T E R M 1 9 7 3

ON MOTION of Councilman Long, seconded by Councilman
Mayfield, the foregoing Resolution was unanimously Adopted
by Acclamation. Total present-5. Absent-0.

State of Tennessee }
Hamilton County

September 5, 1973

A RESOLUTION

TITLE - REZONING FROM AGRICULTURAL TO URBAN RESIDENTIAL DISTRICT A TRACT OF LAND LOCATED IN THE 7600 BLOCK OF GANN ROAD, BEING ON THE S. LINE OF GANN ROAD, OPPOSITE PLEASANT GROVE BAPTIST CHURCH. THIS TRACT BEGINS SOME 1300' SE OF DENT ROAD, FRONTS 200' ON THE S. LINE OF GANN ROAD, AND EXTENDS SW 251', THENCE SW 258', THENCE SE 484.5', THENCE NE 305' TO GANN ROAD, FRONTS 56.8' ON THE S. LINE OF GANN ROAD AND EXTENDS SW 1297', THENCE NW 849', THENCE NE, FOLLOWING THE MEANDERINGS OF A DITCH TO A FORK IN SAID DITCH AND FOLLOWING THE RIGHT FORK OF SAID DITCH, FOR 1787' TO GANN ROAD, THE POINT OF BEGINNING.

Be it Resolved, by the County Council of Hamilton County, Tennessee, in Session Assembled:—

WHEREAS, Carl Drake, Jr., petitioned The Chattanooga-Hamilton County Regional Planning Commission to rezone a tract of land located in the 7600 block of Gann Road, being on the south line of Gann Road, opposite Pleasant Grove Baptist Church, and said Planning Commission after hearing recommended that said petition be approved; and

WHEREAS, Carl Drake, Jr. requested that the County Council consider said petition and notice has been published in a newspaper in general circulation in Hamilton County that the County Council would hold a public hearing on September 5, 1973, concerning the passage of this Resolution as required by law, and such hearing having been held.

NOW, THEREFORE, BE IT RESOLVED, BY THE COUNTY COUNCIL OF HAMILTON COUNTY, TENNESSEE, IN SESSION ASSEMBLED: That the Zoning Resolution of Hamilton County be amended to rezone from Agricultural District to Urban Residential District a tract of land located in the 7600 block of Gann Road, being on the south line of Gann Road, opposite Pleasant Grove Baptist Church. This tract begins some 1300' SE of Dent Road, fronts 200' on the south line of Gann Road, and extends SW 251', thence SW 258', thence SE 484.5', thence NE 305' to Gann Road, fronts 56.8' on the south line of Gann Road and extends SW 1297', thence NW 849', thence NE, following the meanderings of a ditch to a fork in said ditch and following the right fork of said ditch, for 1787' to Gann Road, the point of beginning.

BE IT FURTHER RESOLVED, that this Resolution take effect from and after its passage, the public welfare requiring it.

Bob Long
Member of the County Council

Approved

S E P T E M B E R T E R M 1 9 7 3

ON MOTION of Councilman Long, seconded by Councilman
Mayfield, the foregoing Resolution was unanimously Adopted
by Acclamation. Total present-5. Absent-0.

State of Tennessee }
Hamilton County

September 5, 1973

A RESOLUTION

TITLE REZONING FROM RURAL RESIDENTIAL DISTRICT TO LOCAL BUSINESS DISTRICT
A TRACT OF LAND LOCATED ON THE NORTH LINE OF HIXSON PIKE BETWEEN RIDGE TRAIL
ROAD AND HAMBY ROAD. THIS TRACT BEGINS SOME 730' WEST OF HAMBY ROAD, FRONTS
62' ON THE NORTH LINE OF HIXSON PIKE, AND EXTENDS SE 15', FRONTS 160' ON THE
NORTH LINE OF HIXSON PIKE, THENCE NW 96', THENCE NE 216', THENCE SE 114' TO
HIXSON PIKE, THE POINT OF BEGINNING.

Be it Resolved, by the County Council of Hamilton County, Tennessee, in Session
Assembled:—

WHEREAS, W. N. Dietzen and Larry Kelley petitioned The Chattanooga-
Hamilton County Regional Planning Commission to rezone a tract of land
located on the north line of Hixson Pike between Ridge Trail Road and
Hamby Road, and said Planning Commission after hearing recommended that
said petition be approved; and

WHEREAS, W. N. Dietzen and Larry Kelley requested that the County
Council consider said petition and notice has been published in a news-
paper in general circulation in Hamilton County that the County Council
would hold a public hearing on September 5, 1973, concerning the passage
of this Resolution as required by law, and such hearing having been held.

NOW, THEREFORE, BE IT RESOLVED, BY THE COUNTY COUNCIL OF HAMILTON
COUNTY, TENNESSEE, IN SESSION ASSEMBLED: That the Zoning Resolution of
Hamilton County be amended to rezone from Rural Residential District to
Local Business District a tract of land located on the north line of
Hixson Pike between Ridge Trail Road and Hamby Road. This tract begins
some 730' west of Hamby Road, fronts 62' on the north line of Hixson
Pike, and extends SE 15', fronts 160' on the north line of Hixson Pike,
thence NW 96', thence NE 216', thence SE 114' to Hixson Pike, the point
of beginning.

BE IT FURTHER RESOLVED, that this Resolution take effect from and
after its passage, the public welfare requiring it.

Bob Long
Member of the County Council

Action taken *Approved*

S E P T E M B E R T E R M 1 9 7 3

ON MOTION of Councilman Long, seconded by Councilman Wilson,
the foregoing Resolution was unanimously Adopted by Acclamation.
Total present-5. Absent-0.

State of Tennessee

Hamilton County

September 5, 1973

A RESOLUTION

TITLE REZONING FROM AGRICULTURAL AND RURAL RESIDENTIAL DISTRICT TO LOCAL BUSINESS DISTRICT A TRACT OF LAND LOCATED AT 4818 HIXSON PIKE, BEING ON THE EAST LINE OF HIXSON PIKE, SOME 600' SOUTH OF THE CLOVERLEAF. LOT D, EDGAR L. BARKER ESTATE PARTITION SUBDIVISION OF A 36 ACRE TRACT AS SHOWN BY PLAT RECORDED IN BOOK 743, PAGE 229, OF THE REGISTER'S OFFICE, HAMILTON COUNTY, TENNESSEE, MORE FULLY DESCRIBED AS FRONTING 134.3' ON THE EAST LINE OF HIXSON PIKE AND EXTENDS SE 425.2', THENCE NE 140.5', THENCE NW 435.3' TO HIXSON PIKE, THE POINT OF BEGINNING.

Be it Resolved, by the County Council of Hamilton County, Tennessee, in Session Assembled:—

WHEREAS, Charlotte H. Riley petitioned The Chattanooga-Hamilton County Regional Planning Commission to rezone a tract of land located at 4818 Hixson Pike, and said Planning Commission after hearing recommended that said petition be approved; and

WHEREAS, Charlotte H. Riley requested that the County Council consider said petition and notice has been published in a newspaper in general circulation in Hamilton County that the County Council would hold a public hearing on September 5, 1973, concerning the passage of this Resolution as required by law, and such hearing having been held.

NOW, THEREFORE, BE IT RESOLVED, BY THE COUNTY COUNCIL OF HAMILTON COUNTY, TENNESSEE, IN SESSION ASSEMBLED: That the Zoning Resolution of Hamilton County be amended to rezone from Agricultural and Rural Residential District to Local Business District a tract of land located at 4818 Hixson Pike, being on the east line of Hixson Pike, some 600' south of the cloverleaf. Lot D, Edgar L. Barker Estate Partition Sub-division of a 36 acre tract as shown by plat recorded in Book 743, Page 229, of the Register's Office, Hamilton County, Tennessee, more fully described as fronting 134.3' on the east line of Hixson Pike and extends SE 425.2', thence NE 140.5', thence NW 435.3' to Hixson Pike, the point of beginning.

BE IT FURTHER RESOLVED, that this Resolution take effect from and after its passage, the public welfare requiring it.

Bob Long

Member of the County Council

Action taken *Approved*

S E P T E M B E R T E R M 1 9 7 3

ON MOTION of Councilman Long, seconded by Councilman Newell,
the foregoing Resolution was unanimously Adopted by Acclamation.
Total present-5. Absent-0.

State of Tennessee }
Hamilton County

September 5, 1973

A RESOLUTION

TITLE REZONING FROM AGRICULTURAL TO GENERAL BUSINESS DISTRICT A TRACT OF LAND LOCATED AT THE NE INTERSECTION OF HIGHWAY 153 AND GADD ROAD. THIS TRACT FRONTS 227' ON THE EAST LINE OF HIGHWAY 153 AND EXTENDS NE, ALONG THE NORTH LINE OF GADD ROAD, FOR 397', THENCE NE, ALONG THE WEST LINE OF THOMAS LANE, FOR 214.5', THENCE SW 490' TO HIGHWAY 153, THE POINT OF BEGINNING.

Be it Resolved, by the County Council of Hamilton County, Tennessee, in Session Assembled:—

WHEREAS, L. B. Austin, Jr. and L. B. Austin, III petitioned The Chattanooga-Hamilton County Regional Planning Commission to rezone a tract of land located at the NE intersection of Highway 153 and Gadd Road and said Planning Commission after hearing recommended that said petition be approved; and

WHEREAS, L. B. Austin, Jr. and L. B. Austin, III requested that the County Council consider said petition and notice has been published in a newspaper in general circulation in Hamilton County that the County Council would hold a public hearing on September 5, 1973, concerning the passage of this Resolution as required by law, and such hearing having been held...

NOW, THEREFORE, BE IT RESOLVED, BY THE COUNTY COUNCIL OF HAMILTON COUNTY, TENNESSEE, IN SESSION ASSEMBLED: That the Zoning Resolution of Hamilton County be amended to rezone from Agricultural District to General Business District a tract of land located at the NE intersection of Highway 153 and Gadd Road. This tract fronts 227' on the east line of Highway 153 and extends NE, along the north line of Gadd Road, for 397', thence NE, along the west line of Thomas Lane, for 214.5', thence SW 490' to Highway 153, the point of beginning.

BE IT FURTHER RESOLVED, that this Resolution take effect from and after its passage, the public welfare requiring it.

Frank Powell
Member of the County Council

Approved

Action taken.....

S E P T E M B E R T E R M 1 9 7 3

ON MOTION of Councilman Newell, seconded by Councilman Mayfield,
the foregoing Resolution was unanimously Adopted by Acclamation.
Total present-5. Absent-0.

State of Tennessee
Hamilton County

September 5, 1973

A RESOLUTION

TITLE REZONING FROM AGRICULTURAL DISTRICT TO URBAN RESIDENTIAL DISTRICT A TRACT OF LAND LOCATED ON THE SOUTH LINE OF THATCHER ROAD AT THE INTERSECTION OF SHADY GROVE ROAD. THIS TRACT BEGINS AT A POINT SOME 600' EAST OF JENKINS CIRCLE ROAD, FRONTS 1030' ON THE SOUTH SIDE OF THATCHER ROAD AND EXTENDS SOUTH 1062.4', THENCE SW 1014', THENCE SW 470', THENCE SW 302.25', THENCE WEST 1705.9', THENCE NE 805.2', THENCE SE 738.4', THENCE NE 1596.2' TO THATCHER ROAD, THE POINT OF BEGINNING.

Be it Resolved, by the County Council of Hamilton County, Tennessee, in Session Assembled:—

WHEREAS, Morton Enterprises petitioned The Chattanooga-Hamilton County Regional Planning Commission to rezone a tract of land located on the south line of Thatcher Road at the intersection of Shady Grove Road and said Planning Commission after hearing recommended that said petition be approved; and

WHEREAS, Morton Enterprises requested that the County Council consider said petition and notice has been published in a newspaper in general circulation in Hamilton County that the County Council would hold a public hearing on September 5, 1973, concerning the passage of this Resolution as required by law, and such hearing having been held.

NOW, THEREFORE, BE IT RESOLVED, BY THE COUNTY COUNCIL OF HAMILTON COUNTY, TENNESSEE, IN SESSION ASSEMBLED: That the Zoning Resolution of Hamilton County be amended to rezone from Agricultural District to Urban Residential District a tract of land located on the south line of Thatcher Road at the intersection of Shady Grove Road. This tract begins at a point some 600' east of Jenkins Circle Road, fronts 1030' on the south side of Thatcher Road and extends south 1062.4', thence SW 1014', thence SW 470', thence SW 302.25', thence west 1705.9', thence NE 805.2', thence SE 738.4', thence NE 1596.2' to Thatcher Road, the point of beginning.

BE IT FURTHER RESOLVED, that this Resolution take effect from and after its passage, the public welfare requiring it.

Bob Long
Member of the County Council

Action taken *Approved*

S E P T E M B E R T E R M 1 9 7 3

ON MOTION of Councilman Long, seconded by Councilman Newell, the foregoing Resolution was unanimously Adopted by Acclamation. Total present-5. Absent-0.

State of Tennessee }
Hamilton County

September 5, 1973

A RESOLUTION

TITLE REZONING FROM RURAL RESIDENTIAL TO LOCAL BUSINESS DISTRICT A TRACT OF LAND LOCATED AT 7818 AND 7820 MIDDLE VALLEY PIKE, BEING AT THE SE INTERSECTION OF MIDDLE VALLEY PIKE AND COLORADO STREET. LOTS 10 AND 11, R. S. FLOYD SUBDIVISION, AS SHOWN BY PLAT RECORDED IN PLAT BOOK 20, PAGE 16, OF THE REGISTER'S OFFICE, HAMILTON COUNTY, TENNESSEE, SAID LOTS FORM ONE TRACT OF LAND FRONTING 199' ON THE EAST LINE OF MIDDLE VALLEY PIKE AND EXTENDING SE, BETWEEN PARALLEL LINES, FOR 200', THE NORTH LINE BEING ALONG THE SOUTH LINE OF COLORADO STREET.

Be it Resolved, by the County Council of Hamilton County, Tennessee, in Session Assembled:—

WHEREAS, Roy T. Boston, Trustee, petitioned The Chattanooga-Hamilton County Regional Planning Commission to rezone a tract of land located at 7818 and 7820 Middle Valley Pike, and said Planning Commission after hearing recommended that said petition be denied; and

WHEREAS, Roy T. Boston, Trustee, requested that the County Council consider said petition and notice has been published in a newspaper in general circulation in Hamilton County that the County Council would hold a public hearing on September 5, 1973, concerning the passage of this Resolution as required by law, and such hearing having been held.

NOW, THEREFORE, BE IT RESOLVED, BY THE COUNTY COUNCIL OF HAMILTON COUNTY, TENNESSEE, IN SESSION ASSEMBLED: That the Zoning Resolution of Hamilton County be amended to rezone from Rural Residential to Local Business District a tract of land located at 7818 and 7820 Middle Valley Pike, being at the SE intersection of Middle Valley Pike and Colorado Street. Lots 10 and 11, R. S. Floyd Subdivision, as shown by plat recorded in Plat Book 20, Page 16, of the Register's Office, Hamilton County, Tennessee, said lots form one tract of land fronting 199' on the east line of Middle Valley Pike and extending SE, between parallel lines, for 200', the north line being along the south line of Colorado Street.

BE IT FURTHER RESOLVED, that this Resolution take effect from and after its passage, the public welfare requiring it.

Bob Long
Member of the County Council

Action taken *Denied*

S E P T E M B E R T E R M 1 9 7 3

ON MOTION of Councilman Long, seconded by Councilman Newell, the foregoing Resolution was unanimously DENIED by Acclamation. Total present-5. Absent-0.

14

State of Tennessee }
Hamilton County

September 5, 1973

A RESOLUTION

TITLE

TO DESIGNATE COUNTY OWNED PROPERTY, FORMERLY KNOWN AS THE ELKS CLUB BUILDING, 123 E. 7TH STREET, CHATTANOOGA, TENNESSEE, AS A PART OF THE HAMILTON COUNTY COURT HOUSE PURSUANT TO T.C.A. 5-701 ET SEQ. TO BE KNOWN AS THE COURT HOUSE ANNEX

Be it Resolved, by the County Council of Hamilton County, Tennessee, in Session Assembled:— Pursuant to Tennessee Code Annotated, 5-701, et seq:

That the County owned property formerly known as the Elks Club Building, 123 E. 7th Street, in the City of Chattanooga, is hereby declared to be and become a part of the Hamilton County Court House and known as the Hamilton County Court House Annex.

BE IT FURTHER RESOLVED, That this Resolution take effect from and after its passage, the public welfare requiring it.

Walter D. Frost
Member of the County Council

Action taken *Approved*

ON MOTION of Judge Frost, seconded by Councilman Wilson, the foregoing Resolution was unanimously Adopted by Acclamation. Total present-5. Absent-0.

State of Tennessee }
Hamilton County

September 5, 1973

A RESOLUTION

TITLE


ACCEPTING THE PROPOSAL DATED JUNE 19, 1973, OF BARROW-AGEE LABORATORIES, INC., 2105 SOUTH GREENWOOD AVENUE, CHATTANOOGA, TENNESSEE, 37404, TO DO THE CAISSON INSPECTION, CONCRETE AND SOIL TESTING AND TESTING OF CONCRETE MASONRY UNITS FOR A SUM NOT TO EXCEED \$15,500.00 IN THE CONSTRUCTION OF THE NEW HAMILTON COUNTY COURTS AND JAIL BUILDING

Be it Resolved, by the County Council of Hamilton County, Tennessee, in Session Assembled:—

WHEREAS, bids were requested for subject inspection, and Barrow-Agee Laboratories submitted the lowest and best bid.


NOW, THEREFORE, BE IT RESOLVED BY THE HAMILTON COUNTY COUNCIL, that the proposal by the said Barrow-Agee Laboratories, Inc. be accepted in accordance with the letter of clarification dated August 16, 1973, wherein under the direction of our Architect, Jack H. Tyler and Associates, said Company will perform the caisson inspection, concrete and soil testing and testing of concrete masonry units for the sum not to exceed \$15,500.00.

BE IT FURTHER RESOLVED, that this Resolution take effect from and after its passage, the public welfare requiring it.



Member of the County Council

Action taken



ON MOTION of Judge Frost, seconded by Councilman Wilson, the foregoing Resolution was unanimously Adopted on a Roll Call vote, with the following members of the County Council being present and voting "Aye": Councilman Long, Councilman Mayfield, Councilman Newell, Councilman Wilson and Judge Frost. Total present-5. Absent-0.

State of Tennessee }
Hamilton County

August 20, 1973 =

A RESOLUTION

TITLE Accepting bid of Forrest Cate Ford, Inc. for One 1973 Custom 500 Police Car, stock #17456-00 in the amount of \$3997.05, and One 1973 Custom 500 Police Car, stock #17457-00 with trade of 1971 Plymouth in the amount of \$3369.45 for Sheriff's Dept. Total \$7366.50

Be it Resolved, by the County Council of Hamilton County, Tennessee, in Session Assembled:—

WHEREAS, in response to public advertisement bids were received for the purchase of Two 1973 Automobiles for Sheriff's Dept. in the amount of \$7366.50.

WHEREAS, the bid of Forrest Cate Ford, Inc. was the only bid received.

NOW THEREFORE BE IT RESOLVED BY THE COUNTY COUNCIL OF HAMILTON COUNTY, TENNESSEE IN SESSION ASSEMBLED: That the Purchasing Agent is hereby authorized to accept the bid of Forrest Cate Ford, Inc.

Same to be paid out of County General Fund.

BE IT FURTHER RESOLVED: That this resolution take effect from and after its passage, the public welfare requiring it.

Bob Long

Member of the County Council

Approved

Action taken

ON MOTION of Councilman Long, seconded by Councilman Newell, the foregoing Resolution was unanimously Adopted on a Roll Call vote, with the following members of the County Council being present and voting "Aye": Councilman Long, Councilman Mayfield, Councilman Newell, Councilman Wilson and Judge Frost. Total present-5. Absent-0.

State of Tennessee }
Hamilton County

September 5, 1973

A RESOLUTION

TITLE

TO CANCEL OR SET ASIDE RESOLUTION ADOPTED ON JULY 18, 1973, ENTITLED "ACCEPTING THE BID OF STORY BROTHERS, INC. FOR ONE (1) HYDRA-MOWER AS PER ATTACHED BID DATED JULY 9, 1973, IN THE SUM OF \$10,430.00"

Be it Resolved, by the County Council of Hamilton County, Tennessee, in Session Assembled:—

WHEREAS, on July 18, 1973, the County Council adopted subject resolution accepting the proposal submitted on July 9, 1973, by Story Brothers, Inc., with delivery to be made of said machine in 2 to 3 weeks, and

WHEREAS, delivery date was of prime importance, and to this date, being 45 days since the offer was accepted, delivery of said machine has not been made.

NOW, THEREFORE, BE IT RESOLVED BY THE COUNTY COUNCIL that subject acceptance by Hamilton County is set aside and cancelled due to the failure of Story Brothers, Inc. to make delivery as promised and proposed.

BE IT FURTHER RESOLVED, that this Resolution take effect from and after its passage, the public welfare requiring it.

Chester Frost
Member of the County Council

Action taken *Approved*

ON MOTION of Judge Frost, seconded by Councilman Newell, the foregoing Resolution was unanimously Adopted on a Roll Call vote, with the following members of the County Council being present and voting "Aye": Councilman Long, Councilman Mayfield, Councilman Newell, Councilman Wilson and Judge Frost. Total present-5. Absent-0.

State of Tennessee }
Hamilton County

September 5, 1973

A RESOLUTION

TITLE

ACCEPTING THE BID OF STOWERS MACHINERY CORPORATION DATED JULY 10, 1973, FOR ONE MODEL HM-12 ROME HYDRA-MOWER FOR MOUNTING ON CATERPILLAR MODEL 12 MOTOR GRADER SERIAL NO. 80C-935, AS PER ATTACHED BID OF \$12,825.00, LESS \$600.00 BECAUSE SAID MACHINE HAS BEEN USED AS A DEMONSTRATOR, BEING A TOTAL OF \$12,225.00 TO BE PAID FOR SAID MACHINE

Be it Resolved, by the County Council of Hamilton County, Tennessee, in Session Assembled:—

WHEREAS, on June 29, 1973, the County Council advertised for bids for a Hydra-Mower and said bids to be opened on July 10, 1973; and

WHEREAS, thereafter on July 18, 1973, a bid for said machine was accepted with a provision that delivery be made within 2 or 3 weeks. However, it is noted that said machine has not been delivered as of this date, and a resolution has been passed to cancel or set aside said acceptance.

NOW, THEREFORE BE IT RESOLVED BY THE COUNTY COUNCIL, that the bid of Stowers Machinery Corporation dated July 10, 1973, be accepted in accordance with their proposal which is attached hereto and made a part of this resolution, in the sum of \$12,825.00 -- less \$600.00 as subject machine has been used as a demonstrator, being a total of \$12,225.00.

BE IT FURTHER RESOLVED, that this Resolution take effect from and after its passage, the public welfare requiring it.

Action taken *Approved*

* * * * *

-583-

Luke Wilson
Member of the County Council

S E P T E M B E R T E R M 1 9 7 3

STOWERS MACHINERY CORPORATION

QUOTATION

GENERAL OFFICE: 6301 RUTLEDGE PIKE
KNOXVILLE, TENNESSEE 37914

Date July 10, 1973 Quotation No. _____

TO Hamilton County Purchasing Department
Cont. House
Chattanooga, Tennessee
ATT: Mr. W. C. Groner Purchasing Agent

Address Reply
To Dennis S. Craig Jr.
P.O. Box 70
Chattanooga, Tennessee 37401

In response to your inquiry Hydra-Mower we are pleased to quote as specified below:
IMPORTANT: Prices are subject to change by the manufacturer without notice. This quotation is submitted subject to the prices, terms and Governmental Regulations in effect at date of delivery, for all machines, parts and service. We reserve the right to correct clerical errors. Price quoted is good until Changed by Manufacturer

Quantity	Model or Part No.	Description	Unit Price	Extension
1	HM-12	Rome Hydra-Mower for mounting on Caterpillar Model 12 Motor grader serial No. 800-935 Hdra Mower has 180 degrees rotation Bocm is of box beam type using all T-1 steel Controls are of the toggle switch type Operation protection group Self contained hydraulic system 60 gallon tank for hydraulic oil with sight gauge Two way blade rotation Mounted on your Caterpillar motorgrader and ready for operation		\$12,825.00

Terms Net

F.O.B. Your jobsite
Approx. Shipping Date three (3) weeks

Very truly yours,
Dennis S. Craig Jr.
STOWERS MACHINERY CORPORATION
BY Dennis S. Craig Jr.
Sales Manager.

TRACTORS • MOTOR GRADERS



EARTH MOVING EQUIPMENT

4066 S. ACCESS ROAD, CHATTANOOGA, TENNESSEE 37401

DIESEL ENGINES

2908 OAKLAND AVENUE, JOHNSON CITY, TENNESSEE 37601

ON MOTION of Councilman Wilson, seconded by Councilman Long, the foregoing Resolution was unanimously Adopted on a Roll Call vote, with the following members of the County Council being present and voting "Aye": Councilman Long, Councilman Mayfield, Councilman Newell, Councilman Wilson and Judge Frost.
Total present-5. Absent-0.

SEPTEMBER TERM 1973

19

W
State of Tennessee
Hamilton County

Sept 5, 1973

A RESOLUTION

TITLE TO DECLARE SONORA LANE A DISTRICT ROAD.

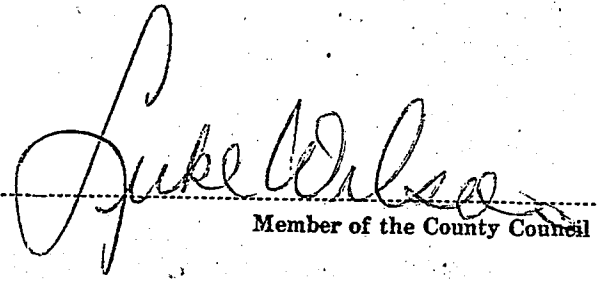

Be it Resolved, by the County Council of Hamilton County, Tennessee, in Session Assembled:—

THAT, Sonora Lane leading from Crabtree Road in a southwesterly and northerly direction 0.15 of a mile to a turn-around, be declared a district road 2nd Class.

The above named road is in the 3rd Civil District in Rosser Garden Farms Subdivision, has a 50' right-of-way, a 4" stone base, a 2" plant mix pavement with asphalt curbs and was built by Wilbanks and Gamble Construction Co. for the developer: Fred Osborne.

BE IT FURTHER RESOLVED, That this Resolution take effect from and after its passage, the public welfare requiring it.

Action taken


Member of the County Council

ON MOTION of Councilman Wilson, seconded by Councilman Long, the foregoing Resolution was unanimously Adopted by Acclamation. Total present-5. Absent-0.

S E P T E M B E R T E R M 1 9 7 3

ON MOTION of Councilman Long, seconded by Councilman Mayfield, to pass indefinitely any action on Resolution to Rezone #146 (Morton Enterprises). The foregoing Motion was unanimously Adopted by Acclamation. Total present-5. Absent-0.

ON MOTION of Councilman Long, seconded by Councilman Mayfield, that Councilman Wilson be named Vice-Chairman of the Hamilton County Council to replace Councilman Long. The foregoing Motion was unanimously Adopted by Acclamation. Total present-5. Absent-0.

ON MOTION of Councilman Wilson, seconded by Judge Frost, the meeting was Adjourned.


C H A I R M A N

S E P T E M B E R T E R M 1 9 7 3

STATE OF TENNESSEE)

WEDNESDAY, SEPTEMBER 19, 1973

COUNTY OF HAMILTON)

BE IT REMEMBERED, That on this the 19th day of September, 1973, a Regular Meeting of the County Council was begun and held at the Court House in the City of Chattanooga, when the following proceedings were had, to-wit:-

Present and presiding, the Honorable Chester L. Frost, Chairman.

The County Court Clerk called the Roll of the County Council and the following, constituting a Quorum, answered to their names: Councilman Long, Councilman Mayfield, Councilman Newell, Councilman Wilson and Judge Frost. Total present-5. Absent-0.

The Invocation was given by Reverend Calvin L. Headrick, Pastor of the Standifer Gap Baptist Church, who was County Chaplain for the day.

ON MOTION of Councilman Mayfield, seconded by Councilman Wilson, to dispense with the reading of the Minutes of the previous Meeting, treat same as read, approved, made a matter of record and filed. The foregoing Motion was unanimously Adopted by Acclamation. Total present-5. Absent-0.

ON MOTION of Judge Frost, seconded by Councilman Wilson, to approve the withdrawal of Petition No. 81 - Title Guaranty and Trust Company - to rezone from Agricultural to Local Business District a tract of land located in the 600 Block of Reeds Lake Road, East of West View Road. The foregoing Motion was unanimously Adopted by Acclamation. Total present-5. Absent-0.

ON MOTION of Councilman Long to Adopt Resolution No. 63 - Charles G. Thomas, Sr. - to rezone from Agricultural to Apartment-Townhouse District, a tract of land located West of 5753 and 5801 Old Dayton

S E P T E M B E R T E R M 1 9 7 3

Pike, North of South Morgan Lane. The foregoing Motion died for the lack of a second.

ON MOTION of Judge Frost to Deny Resolution No. 63 - Charles G. Thomas, Sr. The foregoing Motion died for the lack of a second.

ON MOTION of Councilman Long, seconded by Councilman Mayfield, to delay any action on Resolution No. 63 - Charles G. Thomas - until the first meeting in November, which will be November 7, 1973. The reason for said delay is that the County Engineer, etc. is to study said petition. It was requested by the County Council that plans for said building, sewers and percolation tests be submitted by the petitioner at the November 7, 1973 hearing. The foregoing Motion was unanimously Adopted by Acclamation. Total present-5. Absent-0.

ON MOTION of Councilman Mayfield, seconded by Councilman Wilson, that the Reports of the various County Officials and County Institutions be accepted, treat same as read, approved, made a matter of record and filed. The foregoing Motion was unanimously Adopted by Acclamation. Total present-5. Absent-0.

State of Tennessee }
Hamilton County

September 19, 1973

1

A RESOLUTION

TITLE

AUTHORIZING THE COUNTY JUDGE ON BEHALF OF THE HAMILTON COUNTY COUNCIL TO ENTER INTO ATTACHED CONTRACT OR AGREEMENT WITH CHATTANOOGA AREA REGIONAL TRANSPORTATION AUTHORITY (CARTA).

Be it Resolved, by the County Council of Hamilton County, Tennessee, in Session Assembled:—

WHEREAS, the Hamilton County Council on November 1, 1972, discussed the possibility of joining the Chattanooga Area Regional Transportation Authority under certain conditions, and passed a motion thereon; and

WHEREAS, after much discussion and deliberation the County Council has determined that the attached Agreement is more in keeping with our responsibility to the people of the County, and to said Authority. It being noted that the County's contribution to CARTA's capital improvement program is set at \$9,457.00 each fiscal year, beginning with the fiscal year ending June 30, 1974; and

WHEREAS, the County's contribution to CARTA for operating costs deficits is set at 5.14% of the projected operating deficits, but in no event to exceed \$11,317.00 for any fiscal year; and

WHEREAS, at any time, on or after making capital improvement and operating deficit payments for five fiscal years, the County may terminate its obligation to CARTA under this agreement upon one year's written notice.

NOW, THEREFORE BE IT RESOLVED BY THE HAMILTON COUNTY COUNCIL that the County Judge on behalf of Hamilton County is hereby authorized to enter into said Agreement, a copy of same being attached hereto and made a part of this Resolution.

Walter J. Smith
Member of the County Council

Action taken *Approved*

S E P T E M B E R T E R M 1 9 7 3

AGREEMENT

THIS AGREEMENT, by and between the COUNTY COUNCIL OF HAMILTON COUNTY, TENNESSEE (hereinafter referred to as the "County"), and the CHATTANOOGA AREA REGIONAL TRANSPORTATION AUTHORITY (hereinafter referred to as "CARTA"),

W I T N E S S E T H:

WHEREAS, by various ordinances and pursuant to the terms of Chapter 515, Public Acts of 1970, as amended by Chapter 160, Public Acts of 1971, of the State of Tennessee, the City of Chattanooga, and various other cities in Hamilton County, Tennessee, and the Cities of Lookout Mountain and Fort Oglethorpe, Georgia, by interlocal governmental agreements, have created CARTA as a metropolitan transit authority for the City of Chattanooga, Hamilton County, Tennessee, and environs; and

WHEREAS, the County's Council on November 1, 1972 adopted a motion providing for certain contributions by Hamilton County to the capital improvement cost and operating cost of CARTA, as set forth in the extract from its minutes, attached hereto as Exhibit A, the first payments to commence with the fiscal year 1973-1974; and it is now desired to provide for such payments and contributions by a formal agreement to the extent and subject to the terms and conditions set out herein.

NOW, THEREFORE, to induce CARTA to continue to furnish mass transportation services in Hamilton County and environs and in consideration of such service the parties agree as follows:

1. COUNTY'S CONTRIBUTION TO CARTA'S CAPITAL IMPROVEMENT PROGRAM. Until the termination of this agreement as hereinafter provided, the County shall pay to CARTA the sum of \$9,457.00 each fiscal year beginning with the fiscal year ending June 30, 1974, as contributions to CARTA's capital improvement program, which contributions CARTA shall use or cause to be used from time to time in making additions or repairs to, or in making substitutions or payment for, CARTA's capital assets,

property and equipment such as buses, other vehicles, bus shelters signs, radio equipment, franchises and properties of existing bus companies, and similar and related items. The payments by the County to CARTA shall be made annually in two (2) semi-annual installments, six (6) months apart, the first semiannual payment to be made within thirty (30) days after notice thereof from CARTA, and continuing thereafter each six (6) months.

2. COUNTY'S CONTRIBUTION TO CARTA'S PROJECTED OPERATING COSTS DEFICITS. Within thirty (30) days prior to the beginning of its fiscal year, CARTA shall project its anticipated operating deficit for the coming fiscal year, and until such termination of this agreement the County shall contribute to the subsidizing of CARTA's operating costs deficits, if any, by the payment of five and fourteen-hundredths per cent (5.14%) of CARTA's projected operating deficit, but not to exceed \$11,317.00, for each fiscal year. The County's contribution for the fiscal year beginning July 1, 1973 is computed in Exhibit B attached hereto and made a part hereof by reference.

In the event the actual operating deficit for any fiscal year is less than the projected deficit contributed to at the beginning of the fiscal year by the County and the CARTA members, CARTA shall retain such excess and apply the same in reduction of its projected operating costs deficit for the next following fiscal year.

In no event shall the County be obligated for any amount exceeding 5.14 per cent of CARTA's projected operating costs deficit, or \$11,317.00, whichever is lesser, in any CARTA fiscal year.

3. TERMINATION. At any time on or after making capital improvement and operating deficit payments hereunder for five (5) fiscal years, the County may terminate its obligations to CARTA under this agreement upon one (1) year's written notice, all as set forth in said minutes, Exhibit A hereto. Such notice shall be by certified mail addressed to CARTA's principal office in Hamilton County, Tennessee.

S E P T E M B E R T E R M 1 9 7 3

4. EXECUTION. Each party hereto hereby represents and warrants that the execution of this agreement and the consummation of the transactions required of it hereunder have been duly and properly authorized by all necessary action and proceedings, and with all requisite formalities required by law.

5. PARTIES IN INTEREST. No member, officer or employee of CARTA, during his tenure or for one (1) year thereafter, shall have any interest, direct or indirect, in this contract or the proceeds thereof.

IN WITNESS WHEREOF, County and CARTA have executed this agreement by their duly authorized officers on this _____ day of _____, 1973.

Attest:

COUNTY COUNCIL OF HAMILTON COUNTY,
TENNESSEE

By: _____
County Judge

Attest:

CHATTANOOGA AREA REGIONAL
TRANSPORTATION AUTHORITY

Secretary _____

By: _____
Chairman

S E P T E M B E R T E R M 1 9 7 3

WEDNESDAY, NOVEMBER 1, 1972, 10:00 A. M.

PRESENT: Councilmen Long, Mayfield, Newell, Wilson and Judge Frost

INVOCATION: Mr. Carmack Skelton, Pastor, East Brainerd Church of Christ

MINUTES

On motion of C. Mayfield, seconded by C. Wilson, the Minutes of the previous meeting were treated as read, approved, and made a part of the permanent records of this Council. It being remembered that each Council Member was heretofore supplied a copy of same.

COUNTY COUNCIL VOTES TO JOIN THE CHATTANOOGA AREA
REGIONAL TRANSPORTATION AUTHORITY (CARTA) UNDER
CERTAIN CONDITIONS

On July 17, 1972, CARTA representatives requested a hearing before the County Council to present an urgent request that the Council join said group. On July 27, 1972, Mr. Alfred Smith, Mr. Charles Mann and others, appeared and after a general discussion in depth, the Council took said request under advisement. Thereafter, on numerous occasions there was contact with different members of the Council, and Mr. Hugh Huffaker, Chairman, appeared before the Council this date to renew the request.

Judge Frost explained that under the present proposal for the County to join CARTA, the capital improvement cost as shown by Table 2 for Hamilton County would be \$9,536.00 per year and this sum was established; the estimated operating cost with expanded membership as shown by Table 4 would be some \$11,317.00 per year. He further noted under the proposed agreement at this time it provided the County could, after completion of five years of payment if the Council so desired, give notice of withdrawal by written notice to the Mayor of Chattanooga, and to the Mayor or presiding officer of each Participant, and that the County's obligations hereunder (capital & operating) would cease after one (1) more year's reimbursement payments, being a total of six (6) years.

While not particularly pleased with the makeup of the CARTA organization, Judge Frost stated he felt there was a great need for an area transportation system, and that a cooperative effort was possibly the wiser course for all governments in the area. Thereupon, he made a motion that the County join CARTA under the Conditions set out herein, with the express right for the County to withdraw as a participant in the manner explained. Said motion was seconded by C. Wilson, and on a roll call vote, C. Mayfield, C. Wilson, and Judge Frost voted "yes". C. Long and C. Newell voted "no". C. Newell stated the reason he voted "no" was that all citizens of Hamilton County would not receive the service. Mr. Huffaker, promised that CARTA would provide the service to other areas as soon as possible.

It is noted that possibly a formal resolution will be necessary at a later date with reference to this action.

REZONING DENIED No. 148 Carl Drake, Jr. Trustee

On motion of C. Long, seconded by C. Wilson, it was voted unanimously to deny the petition of Carl Drake, Jr., Trustee, to rezone from Agricultural District to Apartment-Townhouse District a tract of land located in the 7600 Block of Gann Road, being on the South line of Gann Road, opposite Pleasant Grove Baptist Church. This tract begins some 1300' SE of Dent Road, fronts 200' on the South line of Gann Road and extends SW 251', thence SW 253', thence SW 484.5', thence NE 305' to Gann Road, fronts 56.8' on the South line of Gann Road and extends SW 1297', thence NW 349', thence NE following the

S E P T E M B E R · T E R M 1 9 7 3

ON MOTION of Judge Frost, seconded by Councilman Long, the foregoing Resolution was unanimously Adopted on a Roll Call vote, with the following members of the County Council being present and voting "Aye": Councilman Long, Councilman Mayfield, Councilman Newell, Councilman Wilson and Judge Frost. Total present-5. Absent-0.

State of Tennessee }
Hamilton County

8
Sept 19-73

A RESOLUTION

TITLE TO DECLARE DALTON LANE, BENT TREE COURT, BLACKSHEAR COURT AND BATTLEGROUND CIRCLE DISTRICT ROADS.

Be it Resolved, by the County Council of Hamilton County, Tennessee, in Session Assembled:—

THAT, Dalton Lane extending from Hixson Pike in a southerly direction 0.23 of a mile to a turn-around; that Bent Tree Court extending from Dalton Lane in an eastward direction 0.04 of a mile to a turn-around; that Blackshear Court extending from Dalton Lane in an eastward direction 0.04 of a mile to a turn-around; and that Battleground Circle extending from Dalton Lane in an eastward direction 0.04 of a mile to a turn-around, be declared district roads 2nd Class.

The above named roads are in the 3rd Civil District in Ridgeview Subdivision, have a 4" stone base and a 2" plant mix pavement with asphalt curbs. All have 40' rights-of-way with the exception of Dalton Lane which has a 50' right-of-way. The roads were built by Dave L. Brown Construction Co. for the developer: G.H. Hamilton.

BE IT FURTHER RESOLVED, That this Resolution take effect from and after its passage, the public welfare requiring it.

Action taken Approved

Luke Wilson
Member of the County Council

W
State of Tennessee }
Hamilton County

Sept 19 73

A RESOLUTION

TITLE TO DECLARE MORRIS LANE A DISTRICT ROAD.

Be it Resolved, by the County Council of Hamilton County, Tennessee, in Session Assembled:—

THAT, Morris Lane extending from East Brainerd Road in a southerly direction 0.25 of a mile, be declared a district road 5th Class.

The above named road is in the 2nd Civil District, has a 30' right-of-way and an old worn-out oil surface.

BE IT FURTHER RESOLVED, That this Resolution take effect from and after its passage, the public welfare requiring it.

Action taken

[Signature]

[Signature: Mike Wilson]
Member of the County Council

ON MOTION of Councilman Wilson, seconded by Councilman Long, the foregoing two (2) Resolutions were unanimously Adopted by Acclamation. Total present-5. Absent-0.

W
State of Tennessee }
Hamilton County

9
Sept 19-1973

A RESOLUTION

TITLE TO GRANT A VARIANCE IN SUBDIVISION REGULATIONS.

Be it Resolved, by the County Council of Hamilton County, Tennessee, in Session Assembled:—

THAT, due to extreme topographic conditions the developer of Gold Point Estates (Lots 1-37) be granted a variance in the Subdivision Regulations to construct about 400 feet of Gold Crest Drive with a grade of 18%.

The maximum grade allowed is 15% except by a variance by the Hamilton County Council.

BE IT FURTHER RESOLVED, That this Resolution take effect from and after its passage, the public welfare requiring it.

Action taken

[Handwritten signature]

[Handwritten signature]

Member of the County Council

7

State of Tennessee }
Hamilton County

Sept 19.73

A RESOLUTION


TITLE TO GRANT A VARIANCE IN SUBDIVISION REGULATIONS.


Be it Resolved, by the County Council of Hamilton County, Tennessee, in Session Assembled:—

THAT, due to extreme topographic conditions the developer of Ridge Lake North Subdivision, Unit #3 be granted a variance in the Subdivision Regulations to construct four(4) short sections of road with a grade of about 16%.

The maximum grade allowed is 15% except by a variance by the Hamilton County Council.

BE IT FURTHER RESOLVED, That this Resolution take effect from and after its passage, the public welfare requiring it.


Member of the County Council

Action taken 

ON MOTION of Councilman Wilson, seconded by Councilman Mayfield, the two (2) foregoing Resolutions were unanimously Adopted by Acclamation. Total present-5. Absent-0.

State of Tennessee }
Hamilton County

¹⁰
September 7, 1973

A RESOLUTION

TITLE Accepting bid of Jacobs Wholesale Paper Co. for 1200 cases, #232- 9 1/2" x 9 1/4" Selfold Towels, \$3.85 Case, in the amount of \$4620.00, 300 Cases 1067 W 4 1/2" x 4 1/2" Roll Tissue, 9.95 Case, in the amount of \$2985.00, 100 Cases #160 4" x 5 1/2" Double Fold Tissue for \$12.60 Case in the amount of \$1260.00, Total for all three items \$8865.00.

Be it Resolved, by the County Council of Hamilton County, Tennessee, in Session Assembled:—

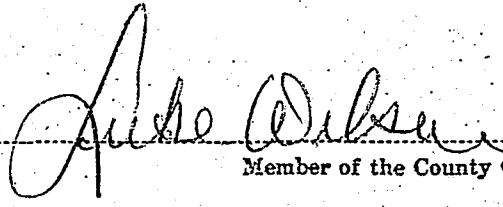
WHEREAS, in response to public advertisement bids were received for Paper Items as listed above and,

WHEREAS, the bid of Jacobs Wholesale Paper Co. was considered the best bid received.

NOW THEREFORE BE IT RESOLVED BY THE COUNTY COUNCIL OF HAMILTON COUNTY, TENNESSEE IN SESSION ASSEMBLED: That the Purchasing Agent is hereby authorized to accept the bid of Jacobs Wholesale Paper Co. for Paper Items in the amount of \$8865.00.

Same to be paid out of the County General Fund.

BE IT FURTHER RESOLVED: That this resolution take effect from and after its passage, the public welfare requiring it.

Action taken Approved 
Member of the County Council

ON MOTION of Councilman Wilson, seconded by Councilman Long, the foregoing Resolution was unanimously Adopted on a Roll Call vote, with the following members of the County Council being present and voting "Aye": Councilman Long, Councilman Mayfield, Councilman Newell, Councilman Wilson and Judge Frost. Total present-5. Absent-0.

W
State of Tennessee }
Hamilton County

19
September 18, 1973

A RESOLUTION

TITLE Accepting bid of Benton Oil Service for #2 Heating Oil for the School Term of 1973-74 delivered to Hamilton County Schools and the Chambliss Home in the amount of \$0.2060 per gallon.

Be it Resolved, by the County Council of Hamilton County, Tennessee, in Session Assembled:—

WHEREAS, in response to public advertisement bids were received for the purchase of #2 Heating Oil and,

WHEREAS, the bid of Benton Oil Service was considered the lowest and best bid received. The only bid received.

NOW THEREFORE BE IT RESOLVED BY THE COUNTY COUNCIL OF HAMILTON COUNTY, TENNESSEE IN SESSION ASSEMBLED: That the Purchasing Agent is hereby authorized to accept the bid of Benton Oil Service for #2 Heating Oil in the amount of \$0.2060 per gallon.

Same to be paid out of the County General Fund and the General Purpose School Fund.

BE IT FURTHER RESOLVED: That this resolution take effect from and after its passage, the public welfare requiring it.

Action taken Approved

Leeto Wilson
Member of the County Council

ON MOTION of Councilman Wilson, seconded by Councilman Newell, the foregoing Resolution was unanimously Adopted on a Roll Call vote, with the following members of the County Council being present and voting "Aye": Councilman Long, Councilman Mayfield, Councilman Newell, Councilman Wilson and Judge Frost. Total present-5. Absent-0.

W
State of Tennessee }
Hamilton County

12
September 18, 1973

A RESOLUTION

TITLE TO AMEND THE COUNTY GENERAL FUND BY ADDING: MISCELLANEOUS APPROPRIATIONS \$7.50.

Be it Resolved, by the County Council of Hamilton County, Tennessee, in Session Assembled:—

WHEREAS, County General Fund warrants number 23422 dated August 5, 1944 issued to Charlie Cantor, number 23931 dated August 11, 1944 issued to Pearl Cantor and number 30429 dated November 14, 1944 have been presented for payment; and

WHEREAS, these warrants have had stop payment orders issued on them.

NOW, THEREFORE, BE IT RESOLVED, BY THE COUNTY COUNCIL OF HAMILTON COUNTY, TENNESSEE, IN SESSION ASSEMBLED: That the County General Fund be amended by adding the following, allowing new warrants to be issued:

Miscellaneous Appropriations \$7.50.

BE IT FURTHER RESOLVED, that this Resolution take effect from and after its passage, the public welfare requiring it.

Action taken

Approval

Lube Wilson
Member of the County Council

S E P T E M B E R T E R M 1 9 7 3

ON MOTION of Councilman Wilson, seconded by Councilman Long, the foregoing Resolution was unanimously Adopted on a Roll Call vote, with the following members of the County Council being present and voting "Aye": Councilman Long, Councilman Mayfield, Councilman Newell, Councilman Wilson and Judge Frost. Total present-5. Absent-0.

12-A

State of Tennessee }
Hamilton County

September 18 1973

A RESOLUTION

TITLE AUTHORITY TO ACCEPT OFFER OF LEROY JAMES TO PURCHASE LOT NO 9 BOUNDED AS FOLLOWS: BEGINNING ON A STAKE CORNER TO LOT NO 7; THENCE S 44-15 W 70 RODS AND 21 LINKS TO A STAKE THENCE S 61-38 E 14 RODS TO A STAKE THENCE N 58-40 E 67 RODS TO A STAKE THENCE N 44 W 28 RODS AND 22 LINKS TO THE BEGINNING. BEING REEVES PLAN NO. 1460-1-3 IN THE AMOUNT OF \$1,644.51.

Be it Resolved, by the County Council of Hamilton County, Tennessee, in Session Assembled:—

WHEREAS Lot No. 9 bounded as follows: Beginning on a stake corner to Lot No 7; thence S 44-15 W 70 rods and 21 links to a stake thence S 61-38 E 14 rods to a stake thence N 58-40 E 67 rods to a stake thence N 44 W 28 rods and 22 links to the beginning was purchased by Hamilton County on account of unpaid taxes; and

WHEREAS, the property has been appraised at a value of \$1,297 00 and

WHEREAS, Hamilton County has received an offer of \$1 ~~644~~.51 from Leroy James

NOW THEREFORE, BE IT RESOLVED that the said offer of \$1 ~~644~~.51 be approved and the County Judge be authorized to execute a quitclaim deed of conveyance in accordance with the terms of said offer subject to the Redemption Laws of the State of Tennessee.

BE IT FURTHER RESOLVED, that the County Judge is authorized to proceed with the closing of the transaction and the collection of the consideration and after paying the state its share of the taxes court costs and expenses of the sale, disburse the balance pro rata based on the tax rate of Hamilton County.

BE IT FURTHER RESOLVED that this Resolution take effect from and after its passage, the public welfare requiring it.

Chester L. Groves
Member of the County Council

Action taken..... *Approved*

S E P T E M B E R T E R M 1 9 7 3

ON MOTION of Judge Frost, seconded by Councilman Mayfield, the foregoing Resolution was unanimously Adopted on a Roll Call vote, with the following members of the County Council being present and voting "Aye": Councilman Long, Councilman Mayfield, Councilman Newell, Councilman Wilson and Judge Frost. Total present-5. Absent-0.

S E P T E M B E R T E R M 1 9 7 3

OFFICE OF THE CIRCUIT COURT CLERK
HAMILTON COUNTY
LUCILE HIXSON, CLERK

TO: HONORABLE CHESTER L. FROST, COUNTY JUDGE,
HAMILTON COUNTY, TENNESSEE

REPORT OF CLERK'S FEES COLLECTED AND DISBURSED BY THE OFFICE OF CIRCUIT
COURT CLERK FOR THE MONTH OF April, 1973

RECEIPTS:

Balance of Fees on hand as of	<u>March 31, 1973</u>	\$27,535.11
Receipts for	<u>April, 1973</u>	17,544.58
		<u>\$45,079.69</u>

DISBURSEMENTS:

Clerk's Salary:		
Lucile Hixson		\$ 1,575.00

Deputy Salaries:
Circuit Court:

Jo Ann Abercrombie	\$ 606.63	
Melanie Clark	500.85	
Carolyn Crowe	640.00	
Hannah Hale	700.00	
Phoebe Hamilton	640.00	
Judy Harris	474.75	
Bettye Held	640.00	
Judith Howard	806.95	
Vera Hutson	640.00	
Winona Morgan	150.00	
Pamela Ringley	640.00	
Anne Rose	751.30	
Donald Sneed	278.25	7,468.73

Sessions Court:

Judith Brown	\$ 700.00	
Mary Pat Carden	474.75	
Gertrude Hunnicutt	806.95	
Margie McGuffee	751.30	
Karen Monger	500.85	
Virginia Moses	556.50	
Judith Shirley	500.85	
Joan Talley	556.50	
Paula Thompson	556.50	5,404.20

Equipment Rental:

Xerox Corporation	\$ 400.00	400.00
-------------------	-----------	--------

Office Supplies:

Xerox Corporation	\$ 156.60	
Chatt. Rubber Stamp	7.00	
Cooper's Office Supply	17.70	181.30

Miscellaneous:

International Equipment	\$ 150.00	
R.E.A. Express	10.63	
Greystone - Clk Travel Exp.	26.00	
Wm. R. Nobles, Trustee - Excess	27,535.11	27,721.74
		<u>42,750.97</u>

EXCESS \$ 2,328.72

I, LUCILE HIXSON, Clerk of the Circuit Court and General Sessions Court hereby certify that the foregoing is a true and correct copy of the receipts and disbursements of Circuit Court and Excess Fees from General Sessions Court.

Lucile Hixson
LUCILE HIXSON, CLERK

Sworn to and Subscribed before me
this 8th day of May 1973

Anne Rose
D.C.

-606-
 OFFICE OF THE CIRCUIT COURT CLERK
 HAMILTON COUNTY
 LUCILE HIXSON, CLERK

TO: HONORABLE CHESTER L. FROST, COUNTY JUDGE
 HAMILTON COUNTY, TENNESSEE

REPORT OF CLERK'S FEES COLLECTED AND DISBURSED BY THE OFFICE OF
 CIRCUIT COURT CLERK FOR THE MONTH OF MAY, 1973

RECEIPTS:

Balance of Fees on hand as of <u>April 30, 1973</u>	\$ 2,328.72
Receipts for <u>May, 1973</u>	18,016.02
	<hr/>
	\$ 20,344.74

DISBURSEMENTS:

Clerk's Salary:		
Lucile Hixson		\$ 1,620.83
Deputy Salaries:		
Circuit Court:		
Jo Ann Abercrombie	\$ 606.63	
Melanie Clark	500.85	
Carolyn Crowe	640.00	
Hannah Hale	700.00	
Phoebe Hamilton	640.00	
Judy Harris	474.75	
Bettye Held	640.00	
Judith Howard	806.95	
Vera Hutson	640.00	
Pamela Ringley	640.00	
Anne Rose	751.30	
Donald Sneed	278.25	
	<hr/>	7,318.73

Sessions Court:

Judith Brown	\$ 700.00	
Mary Pat Carden	474.75	
Gertrude Hunnicutt	806.95	
Margie McGuffee	751.30	
Karen Monger	500.85	
Virginia Moses	556.50	
Judith Shirley	500.85	
Joan Talley	556.50	
Paula Thompson	556.50	
	<hr/>	5,404.20

Equipment Rental:

Xerox Corp.	\$ 400.00	400.00
-------------	-----------	--------

Office Supplies:

T. H. Payne Co.	\$ 8.11	
Xerox Corp.	62.60	
The Bobbs Merrill Co.	38.46	
	<hr/>	109.17

Miscellaneous:

Berke, Berke & Berke	\$ 350.00	350.00
----------------------	-----------	--------

EXCESS	<hr/>	15,202.93
		\$ 5,141.81

I, LUCILE HIXSON, Clerk of the Circuit Court and General Sessions Court hereby certify that the foregoing is a true and correct copy of the receipts and disbursements of Circuit Court and Excess Fees from General Sessions Court.

Lucile Hixson
 LUCILE HIXSON, CLERK

Sworn to and Subscribed before me
 this 22nd day of June 191973

Ann Rose
 D.C.

S E P T E M B E R T E R M 1 9 7 3
 OFFICE OF CIRCUIT COURT CLERK
 HAMILTON COUNTY
 LUCILE HIXSON, CLERK

TO: HONORABLE CHESTER L. FROST, COUNTY JUDGE,
 HAMILTON COUNTY, TENNESSEE

REPORT OF CLERK'S FEES COLLECTED AND DISBURSED BY THE OFFICE OF CIRCUIT
 COURT CLERK FOR THE MONTH OF June, 1973

RECEIPTS:

Balance of Fees on hand as of <u>May 31, 1973</u>	\$ 5,141.81
Receipt for <u>June, 1973</u>	20,410.37
	\$ 25,552.18

DISBURSEMENTS:

Clerk's Salary: Lucile Hixson		\$ 1,666.66
Deputy Salaries: Circuit Court:		
Jo Ann Abercrombie	\$ 606.63	
Melanie Clark	500.85	
Carolyn Crowe	640.00	
Hannah Hale	700.00	
Phoebe Hamilton	640.00	
Judy Harris	474.75	
Bettye Held	640.00	
Judith Howard	806.95	
Vera Hutson	640.00	
Pamela Ringley	640.00	
Anne Rose	751.30	
Donald Sneed	278.25	
		7,318.73
Sessions Court:		
Judith Brown	\$ 700.00	
Mary Pat Carden	474.75	
Gertrude Hunnicutt	806.95	
Margie McGuffee	751.30	
Karen Monger	500.85	
Virginia Moses	556.50	
Judith Shirley	500.85	
Joan Talley	556.50	
Paula Thompson	556.50	
		5,404.20
Equipment Rental:		
Xerox Corporation	\$ 400.00	400.00
Office Supplies:		
Chatt. Rubber Stamp	\$ 23.75	
Coopers Office Supply	41.25	
The Bobbs Merrill Co.	37.83	
		102.83
Miscellaneous:		
R.E.A. Express	\$ 26.13	
Lucile Hixson - Travel	49.36	
		75.49
EXCESS		14,967.91
		\$ 10,584.27

I, LUCILE HIXSON, Clerk of the Circuit Court and General Sessions Court hereby certify that the foregoing is a true and correct copy of the receipts and disbursements of Circuit Court and Excess Fees from General Sessions Court.

Lucile Hixson
 LUCILE HIXSON, CLERK

Sworn to and subscribed before me
 this 13 day of July 1973.

A. Rose

D.C.

OFFICE OF THE CIRCUIT COURT CLERK
HAMILTON COUNTY
LUCILE HIXSON, CLERK

OT: HONORABLE CHESTER L. FROST, COUNTY JUDGE
HAMILTON COUNTY, TENNESSEE

REPORT OF CLERK'S FEES COLLECTED AND DISBURSED BY THE OFFICE OF
CIRCUIT COURT CLERK FOR THE MONTH OF July, 1973

RECEIPTS:

Balance of Fees on hand as of June 30, 1973 \$ 10,584.27
Receipts for July, 1973 19,146.82

DISBURSEMENTS:

Clerk's Salary:
Lucile Hixson \$ 1,666.66
Deputy Salaries:
Circuit Court:

Jo Ann Abercrombie \$ 343.76
Melanie Clark 500.85
Carolyn Crowe 160.00
Hannah Hale 700.00
Phoebe Hamilton 640.00
Judy Harris 474.75
Bettye Held 640.00
Judith Howard 806.95
Vera Hutson 640.00
Barbara Jones 480.00
Pamela Ringley 640.00
Anne Rose 751.30
Donald Sneed 278.25

7,055.86

Sessions Court:

Judith Brown \$ 700.00
Mary Pat Carden 474.75
Gertrude Hunnicutt 806.95
Margie McGuffee 751.30
Karen Monger 500.85
Virginia Moses 556.50
Judith Shirley 500.85
Joan Talley 556.50
Paula Thompson 556.50

5,404.20

Equipment Rental:

Xerox Corp. \$ 400.00 400.00

Office Supplies:

The Michie Co. \$ 35.00
Chatt. Rubber Stamp 2.56
Xerox Corp. 62.60 100.16

Miscellaneous:

R.E.A. Express \$ 31.59
Lucile Hixson
(Travel expense) 258.68 290.27

14,917.15

EXCESS \$ 14,813.94

I, LUCILE HIXSON, Clerk of the Circuit Court and General Sessions Court hereby certify that the foregoing is a true and correct copy of the receipts and disbursements of Circuit Court and Excess Fees from General Sessions Court.

Lucile Hixson
LUCILE HIXSON, CLERK

Sworn to and Subscribed before me
this 14th day of August 1973

Ann Rose

ROBERT M. SUMMITT, JUDGE

JAMES F. MORGAN, JUDGE

JOE N. HUNTER, JUDGE

DAVID TOM WALKER, JUDGE

Circuit Court of Hamilton County

CHATTANOOGA, TENNESSEE 37402

LUCILE HIXSON, CLERK



REPORT OF LUCILE HIXSON, CIRCUIT COURT CLERK, FOR EXCESS FEES FOR THE PERIOD BEGINNING APRIL, 1973 AND ENDING AUGUST 31, 1973.

BALANCE FORWARDED \$ 27,535.11

RECEIPTS:

APRIL, 1973	\$ 17,544.58
MAY, 1973	18,016.02
JUNE, 1973	20,410.37
JULY, 1973	19,146.82
AUGUST, 1973	20,159.28
	TOTAL 122,812.18

DISBURSEMENTS:

APRIL, 1973	42,750.97
MAY, 1973	15,202.93
JUNE, 1973	14,967.91
JULY, 1973	14,917.15
AUGUST, 1973	14,492.31
	TOTAL 102,331.27

EXCESS 20,480.91

I, LUCILE HIXSON, Clerk of Circuit Court and General Sessions Court hereby certify that the foregoing is a true and correct copy of the receipts and disbursements of Circuit Court and Excess Fees from General Sessions Court for the period of April 1, 1973 to September 1, 1973.

Lucile Hixson Clerk
CLERK CIRCUIT COURT AND GENERAL SESSIONS COURT

Sworn to and Subscribed before me
this 12 day of Sept., 1973.

Ann Rose
D.C.

S E P T E M B E R T E R M 1 9 7 3

OFFICE OF THE CIRCUIT COURT CLERK
HAMILTON COUNTY
LUCILE HIXSON, CLERK

TO: HONORABLE CHESTER L. FROST, COUNTY JUDGE,
HAMILTON COUNTY, TENNESSEE

REPORT OF CLERK'S FEES COLLECTED AND DISBURSED BY THE OFFICE OF CIRCUIT
COURT CLERK FOR THE MONTH OF August 31, 1973

RECEIPTS:

Balance of Fees on hand as of <u>July 31, 1973</u>	\$ 14,813.94
Receipts for <u>August, 1973</u>	20,159.28
	<u>\$ 34,973.22</u>

DISBURSEMENTS:

Clerk's Salary:		
Lucile Hixson		\$ 1,666.66
Deputy Salaries:		
Circuit Court:		
Melanie Clark	\$ 500.85	
Hannah Hale	700.00	
Phoebe Hamilton	640.00	
Judy Harris	474.75	
Bettye Held	640.00	
Judith Howard	806.95	
Vera Hutson	640.00	
Barbara Jones	640.00	
Winona Morgan	150.00	
Pamela Ringley	640.00	
Anne Rose	751.30	
Donald Sneed	278.25	
		6,862.10

Sessions Court:

Judith Brown	\$ 700.00	
Mary Pat Carden	474.75	
Gertrude Hunnicutt	806.95	
Margie McGuffee	375.65	
Karen Monger	500.85	
Virginia Moses	556.50	
Judith Shirley	500.85	
Joan Talley	556.50	
Paula Thompson	556.50	
		5,028.55

Equipment Rental:

Xerox Corp.	\$ 400.00	400.00
-------------	-----------	--------

Office Supplies:

T. H. Payne	\$ 4.74	
Xerox Corp.	59.60	64.34

Miscellaneous:

International Equipment (Repairs)	\$ 14.00	
R. E. A. Express	20.66	
J. Ernest Taylor Ins. (Bonds)	436.00	470.66
		14,492.31
EXCESS		<u>\$ 20,480.91</u>

I, LUCILE HIXSON, Clerk of the Circuit Court and General Sessions Court hereby certify that the foregoing is a true and correct copy of the receipts and disbursements of Circuit Court and Excess Fees from General Sessions Court.

Lucile Hixson
LUCILE HIXSON, CLERK

Sworn to and Subscribed before me
this 12 day of September 19 73

Ann Rose
D.C.

OFFICE OF CLERK AND MASTER
HAMILTON COUNTY
ROBERT W. SUMMAR, CLERK & MASTER

TO: HONORABLE CHESTER L. FROST, COUNTY JUDGE,
HAMILTON COUNTY, TENNESSEE

REPORT OF CLERK'S FEES COLLECTED AND DISBURSED BY THE OFFICE
OF CLERK & MASTER FOR THE MONTH OF August 31, 1973

RECEIPTS:

Balance of Fees on hand as of <u>July 31, 1973</u>	\$ 18,747.93
Receipt for <u>August 31, 1973</u>	<u>30,144.99</u>
	\$ 48,892.92

DISBURSEMENTS:

Clerk's Salary:		
Robert W. Summar		\$ 1,666.66
Deputy Salaries:		
Barbara Austin	\$ 583.00	
Betty Beavers	560.00	
Betty Sue Bell	583.00	
Joyce P. Bradford	625.00	
Karen Brock	440.00	
Graham Crabtree	675.00	
Mary Ann Henegar	700.00	
Lucille F. Kocks	668.00	
Frances B. Ladd	930.00	
Nancy Lehman	600.00	
Carolyn Prater	560.00	
Lucile C. Rader	716.00	
Averilee Welch	837.00	
Jewell Roark	430.56	
		\$ 8,907.56


Office Equip. & Rental

IBM Corp. Ck. #4260	\$ 2,430.00	
Burroughs Corp. Ck. #4349	59.40	
		\$ 2,489.40

Miscellaneous:

Robt. Summar, Probate Ck. #4479	\$ 6,353.64	
Frank Moore, Postmaster Ck. #4195	40.00	
REA Express Ck. #4254	10.47	
Special Commissioner Ck. #4289	82.15	
Arch E. Trimble, Inc. Ck. #4350	25.00	
Felix Diamond & Co. Ck. #4355	25.00	
Fidelity Trust Co. Ck. #4370	25.00	
Frank Moore, Postmaster Ck. #4373	40.00	
Pioneer Bank (Checks)	7.42	
Adjustment of Acct. (D.J. Pg. 39)	40.87	
Refund of Court Costs, see attached sheet	658.60	
EXCESS		\$ 7,308.15
		<u>20,371.77</u>
		\$ 28,521.15

I hereby certify that the foregoing is a true report for the Clerk and Master's office for the period ending August 1973.


Robert W. Summar, Clerk & Master

<u>DATE REFUNDED</u>	<u>AMOUNT REFUNDED</u>	<u>TO WHOM</u>
Aug. 10, 1973	\$10.05	Charles T. Williams
Aug. 10, 1973	\$9.10	Minnie L. Stinson
Aug. 10, 1973	\$18.10	The Travelers Insurance
Aug. 10, 1973	\$11.00	Jerry H. Summers, Atty.
Aug. 10, 1973	\$6.10	Shumacker & Thompson, Attys.
Aug. 10, 1973	\$21.00	Legal Aid Society
Aug. 10, 1973	\$9.75	Witt, Gaither, Abernath, & Wilson, Attys.
Aug. 10, 1973	\$27.10	Humphreys & Hutcheson Attys.
Aug. 10, 1973	\$8.35	Noone & Stringer, Attys
Aug. 10, 1973	\$7.30	James D. Langford
Aug. 10, 1973	\$22.10	Moe's Cycle Sales
Aug. 10, 1973	\$11.00	Robert D. Hale, Atty.
Aug. 10, 1973	\$13.60	Dan Massey, Atty.
Aug. 10, 1973	\$7.00	Strang, Fletcher, Carri Walker & Hodge, Attys.
Aug. 10, 1973	\$3.85	Richard H. Winningham, Atty.
Aug. 10, 1973	\$21.00	Berke, Berke & Berke Attys.
Aug. 10, 1973	\$30.50	Carson D. Young
Aug. 10, 1973	\$14.35	Morgan, Garner & Wood, Attys.
Aug. 10, 1973	\$40.60	Forrest Cate Ford, Inc.
Aug. 10, 1973	\$10.70	Liberty Mutual Ins. Co.
Aug. 10, 1973	\$6.85	Paty, Lawrence & Lawren Attys.
Aug. 10, 1973	\$4.75	Alvin Y. Bell, Atty.
Aug. 10, 1973	\$21.00	Ray H. Dover, Atty.
Aug. 10, 1973	\$11.00	Richard H. Winningham Atty.
Aug. 10, 1973	\$4.75	Paty, Lawrence & Lawren Attys.
Aug. 10, 1973	\$2.25	Paty, Lawrence & Lawren Attys.
Aug. 10, 1973	\$2.25	Paty, Lawrence & Lawren Attys.
Aug. 10, 1973	\$4.75	Paty, Lawrence & Lawren Attorneys
Aug. 10, 1973	\$2.25	Paty, Lawrence & Lawren Attys.
Aug. 10, 1973	\$13.00	Spears, Moore, Rebman & Will [redacted] Attys.

<u>DATE REFUNDED</u>	<u>AMOUNT REFUNDED</u>	<u>TO WHOM</u>
Aug. 10, 1973	\$10.85	Stophel, Caldwell & Hegg Attys.
Aug. 10, 1973	\$21.00	Wilkes Thrasher, Jr. Atty.
Aug. 10, 1973	\$7.10	H. L. Smith, Jr., Atty.
Aug. 10, 1973	\$11.30	L. D. Miller, Jr., Atty.
Aug. 10, 1973	\$14.40	Van Cleave, Hatfield & Werner, Attys.
Aug. 13, 1973	\$12.80	Van Cleave, Hatfield & Werner, Attys.
Aug. 13, 1973	\$7.95	Spears, Moore, Rebman & Williams, Attys.
Aug. 13, 1973	\$14.45	Spears, Moore, Rebman & Williams, Attys.
Aug. 13, 1973	\$15.50	Jereline Sanders
Aug. 13, 1973	\$5.25	Witt, Gaither, Abernathy & Wilson, Attys.
Aug. 13, 1973	\$15.75	Ralph E. Vineyard, Atty.
Aug. 13, 1973	\$7.00	Duncan, Breazeale, & Seco Attys.
Aug. 13, 1973	\$13.30	Campbell & Campbell, Att
Aug. 13, 1973	\$10.80	Cleatus Garner, Sr.
Aug. 13, 1973	\$38.60	George E. Beckmann, Jr.
Aug. 13, 1973	\$8.35	Albert L. Hodge, Atty.
Aug. 13, 1973	\$14.45	Goins, Gammon, Baker & Robinson, Attys.
Aug. 13, 1973	\$8.50	Morgan, Garner & Wood Attys.
Aug. 13, 1973	<u>\$10.10</u>	H. L. Smith, Jr., Atty.
	TOTAL	\$622.85

Aug 17, 1973

25.70

Aug 27, 1973

10.05

\$658.60

Penstripes Inc.

Dept. of Public Welfare

S E P T E M B E R T E R M 1 9 7 3

OFFICE OF CLERK AND MASTER
HAMILTON COUNTY
ROBERT W. SUMMAR, CLERK & MASTER

TO: HONORABLE CHESTER L. FROST, COUNTY JUDGE,
HAMILTON COUNTY, TENNESSEE

REPORT OF CLERK'S FEES COLLECTED AND DISBURSED BY THE OFFICE
OF CLERK & MASTER FOR THE MONTH OF July 31, 1973.

RECEIPTS:

Balance of Fees on hand as of	<u>June 30, 1973</u>	\$ 11,655.57
Receipt for	<u>July 31, 1973</u>	18,214.05
		<u>\$ 29,869.62</u>

DISBURSEMENTS:

Clerk's Salary:		
Robert W. Summar		\$1,666.66

Deputy Salaries:		
Barbara Austin	\$583.00	
Betty Beavers	560.00	
Betty Sue Bell	583.00	
Joyce P. Bradford	625.00	
Karen Brock	440.00	
Graham Crabtree	675.00	
Mary Ann Henegar	700.00	
Lucille F. Kocks	668.00	
Frances B. Ladd	930.00	
Nancy Lehman	600.00	
Carolyn Prater	560.00	
Lucile C. Rader	716.00	
Averilee Welch	837.00	
Jewell Roark	550.00	

\$9,027.00

Office Equip. & Rental		
Royal Typewriter Co. Ck. #3924	\$ 22.35	
Xerox Corp. Ck. #4076	319.76	

\$ 342.11

Miscellaneous:

REA Express Ck. #3866	\$ 11.49	
Jack Bryan, Atty. Ck. #3917 (Refund)	28.00	
REA Express Ck. #3923	32.43	
Felix Diamond Co. Ck. #3985	10.00	
Adjustment of Acct. = (CJ)P.17	4.00	

	<u>\$ 85.92</u>	<u>11,121.69</u>
EXCESS		\$ 18,747.93

I hereby certify that the foregoing is a true report for the Clerk and
Master's office for the period ending

July 31, 1973

Robert W. Summar

Robert W. Summar, Clerk & Master

S E P T E M B E R T E R M 1 9 7 3

OFFICE OF CLERK AND MASTER
HAMILTON COUNTY
ROBERT W. SUMMAR, CLERK & MASTER

TO: HONORABLE CHESTER L. FROST, COUNTY JUDGE,
HAMILTON COUNTY, TENNESSEE

REPORT OF CLERK'S FEES COLLECTED AND DISBURSED BY THE OFFICE
OF CLERK & MASTER FOR THE MONTH OF June 30, 1973.

RECEIPTS:

Balance of Fees on hand as of	<u>May 31, 1973</u>	\$ 8,528.25
Receipt for	<u>June 30, 1973</u>	14,285.85 14,184.15
		\$22,814.10
		22,712.40

DISBURSEMENTS:

Clerk's Salary:
Robert W. Summar \$1,666.66

Deputy Salaries:

Barbara Austin	\$550.00
Betty Beavers	525.00
Betty Sue Bell	550.00
Joyce P. Bradford	590.00
Karen Brock	302.60
Graham Crabtree	650.00
Mary Ann Henegar	660.00
Lucille F. Kocks	630.00
Frances B. Ladd	830.00
Nancy Lehman	575.00
Carolyn Prater	525.00
Lucile C. Rader	675.00
Averilee Welch	790.00
Jewell Roark	512.50

\$8,365.10

Office Equip. & Rental
Xerox Co. Ck.#3793 \$280.61

\$ 280.61

Miscellaneous:

Lucile Rader Ck.#3596 (Seminar)	\$ 11.60
Frances Ladd Ck.#3597 "	40.06
Robert W. Summar, Spec. C. #3604	330.00
" " " Ck.#3612 (Seminar)	48.02
REA Express Ck. #36.3	20.94
Robt. W. Summar, Spec. C. #3762	257.50
The Bobbs Merrill Co. Ck.#3792	18.60
REA Express Ck.#3802	10.47
Pioneer Bank (Checks)	7.27

\$ 744.46

EXCESS \$ 11,056.83
\$ 11,757.27
11,655.57

I hereby certify that the foregoing is a true report for the Clerk and
Master's office for the period ending

June 30, 1973

Robert W. Summar
Robert W. Summar, Clerk & Master

S E P T E M B E R T E R M 1 9 7 3

OFFICE OF CLERK AND MASTER
HAMILTON COUNTY
ROBERT W. SUMMAR, CLERK & MASTER

TO: HONORABLE CHESTER L. FROST, COUNTY JUDGE,
HAMILTON COUNTY, TENNESSEE

REPORT OF CLERK'S FEES COLLECTED AND DISBURSED BY THE OFFICE
OF CLERK & MASTER FOR THE MONTH OF May 31, 1973

RECEIPTS:

Balance of Fees on hand as of <u>April 30, 1973</u>	\$ 4,097.67
Receipt for <u>May 31, 1973</u>	<u>11,221.46</u>
	\$18,322.13

DISBURSEMENTS:

Clerk's Salary:
Robert W. Summar \$ 1,620.83

Deputy Salaries:

Barbara Austin	\$ 550.00
Betty Beavers	525.00
Betty Sue Bell	550.00
Joyce P. Bradford	590.00
Graham Crabtree	650.00
Mary Ann Henegar	660.00
Lucille F. Kocks	630.00
Frances B. Ladd	830.00
Nancy Lehman	550.00
Carolyn Prater	525.00
Lucile C. Rader	675.00
Averilee Welch	790.00

\$ 7,525.00

Office Equip. & Rental

Xerox Corp. Ck.#3505	\$ 237.57
----------------------	-----------

237.57

Mary Henegar Ck.#3360	2.00	
REA Express Ck.#3378	<u>10.47</u>	\$


Miscellaneous:

Strang, Fletcher, C.&W.#3421	\$ 1.00
REA Express Ck.#3458	10.47
General Sign Service Ck.#3459	36.00
Records Section Ck.#3481	2.50
Robt. W. Summar, Spec. C., Ck.#3490	257.50
Ham. Natl. Bank Ck.#3545	11.00
REA Express Ck.#3546	20.94
The Bobbs Merrill Ck.#3548	18.60
Frank Moore, Postmaster Ck.# 3558	<u>40.00</u>

\$ 410.48

EXCESS	<u>9,793.88</u>
	\$ 8,528.25

I hereby certify that the foregoing is a true report for the Clerk and
Master's office for the period ending May 31, 1973


Robert W. Summar, Clerk & Master

S E P T E M B E R T E R M 1 9 7 3

OFFICE OF CLERK AND MASTER
HAMILTON COUNTY
ROBERT W. SUMMAR, CLERK & MASTER

TO: HONORABLE CHESTER L. FROST, COUNTY JUDGE,
HAMILTON COUNTY, TENNESSEE

REPORT OF CLERK'S FEES COLLECTED AND DISBURSED BY THE OFFICE
OF CLERK & MASTER FOR THE MONTH OF April 30, 1973

RECEIPTS:

Balance of Fees on hand as of	<u>March 31, 1973</u>	\$ 7,869.98
Receipt for	<u>April 30, 1973</u>	13,561.11
		<u>\$21,431.09</u>

DISBURSEMENTS:

Clerk's Salary:
Robert W. Summar \$ 1,575.00

Deputy Salaries:

Barbara Austin	\$ 550.00
Betty L. Beavers	512.50
Betty Sue Bell	550.00
Joyce P. Bradford	590.00
Graham Crabtree	650.00
Mary Ann Henegar	660.00
Lucille F. Kocks	630.00
Frances B. Ladd	830.00
Nancy Lehman	550.00
Carolyn Prater	525.00
Lucile C. Rader	675.00
Averilee Welch	790.00

\$ 7,512.50

Office Equip. & Rental
Xerox Corp. Ck.#3269 \$ 254.83


\$ 254.83

Miscellaneous:

General Sign Service	\$	
Ck. #3165		39.00
Wm. R. Nobles, Tr. Ck.#3229		7869.98
Com. Ins. of America Ck.#3234		4.70
REA Express Ck.#3246		10.47
Greystone, Inc. Ck.#3257		46.00
REA Express Ck.#3290		10.47
" " Ck.#3319		10.47

\$ 7,991.09 17,333.42
EXCESS \$ 4,097.67

I hereby certify that the foregoing is a true report for the Clerk and
Master's office for the period ending April 30, 1973


Robert W. Summar, Clerk & Master

-010-
 OFFICE OF CRIMINAL COURT CLERK
 HAMILTON COUNTY
 CLYDE M. SANDERS, CLERK
 May 4, 1973

TO: HONORABLE CHESTER L. FROST, COUNTY JUDGE,
 HAMILTON COUNTY, TENNESSEE

REPORT OF CLERK'S FEES COLLECTED AND DISBURSED BY THE OFFICE OF
 THE CRIMINAL COURT CLERK AND OFFICE OF CLERK OF THE COURT OF
 GENERAL SESSIONS, CRIMINAL DIVISION:

FROM: April 1, 1973 THRU: April 30, 1973

Reference is made to the cash receipts in the records of both
 offices, which show in detail each item of collection and the
 same are hereby made a part of this report.

RECEIPTS:	<u>CRIMINAL COURT</u>	<u>SESSIONS COURT</u>
Balance of Fees on hand as of <u>April 1, 1973</u>	\$ <u>7,369.97</u>	\$ <u>None</u>
Receipts for <u>April, 1973</u>	<u>4,984.10</u>	<u>4,796.35</u>
Excess Fees from Court of General Sessions	<u>1,074.14</u>	
TOTALS:	\$ <u>13,428.21</u>	\$ <u>4,796.35</u>

DISBURSEMENTS:

Salaries:

<u>Clyde M. Sanders, Clerk</u>	<u>\$ 1,575.00</u>	
<u>Leon Haley, Jr.,</u>	<u>973.90</u>	
<u>Edna M. Camp</u>	<u>751.30</u>	
<u>Sara M. Caperton</u>	<u>639.99</u>	
<u>Walter A. Goldston</u>	<u>667.82</u>	
<u>Gifford L. Fuller</u>	<u>667.82</u>	
<u>Gerald S. Brown</u>	<u>639.99</u>	
<u>Patricia Schmitt</u>	<u>527.50</u>	
<u>Norma Schievelhud</u>	<u>401.92</u>	
<u>Robert T. Brown</u>	<u>276.32</u>	
<u>Nancy S. Pledger</u>	<u>150.72</u>	
<u>Chas. H. Sutherland</u>		<u>806.95</u>
<u>Charles McArthur</u>		<u>695.65</u>
<u>Floyd E. Wiggins</u>		<u>612.16</u>
<u>Daniel Seebeck</u>		<u>612.16</u>
<u>William Knowlen</u>		<u>612.16</u>
<u>Frank Coulter</u>		<u>612.16</u>
Other:		
<u>Clerk's Travel Expense</u>	<u>85.20</u>	
TOTALS:	\$ <u>7,357.48</u>	\$ <u>3,951.24</u>
BALANCE OF FEES		
AS OF <u>April 30, 1973</u>	<u>\$ 6,070.73</u>	<u>\$ 845.10</u>

STATE OF TENNESSEE)
 COUNTY OF HAMILTON)

I, Clyde M. Sanders, Clerk of the Criminal Court and Clerk of the
 Criminal Division, Court of General Sessions, of said State and
 County, do hereby certify the foregoing to be a true and correct
 report of the Clerk's Fees collected and disbursed by me as such
 Clerk for: period from April 1, 1973 through April 30, 1973.

Clyde M. Sanders
 CRIMINAL COURT CLERK

Sworn and subscribed to before me
 this 4th day of May, 19 73

Edna M. Camp
 My commission expires: 7-8-73 Notary Public

S E P T E M B E R T E R M 1 9 7 3
 OFFICE OF CRIMINAL COURT CLERK
 HAMILTON COUNTY
 CLYDE M. SANDERS, CLERK
 June 19, 1973

TO: HONORABLE CHESTER L. FROST, COUNTY JUDGE,
 HAMILTON COUNTY, TENNESSEE

REPORT OF CLERK'S FEES COLLECTED AND DISBURSED BY THE OFFICE OF
 THE CRIMINAL COURT CLERK AND OFFICE OF CLERK OF THE COURT OF
 GENERAL SESSIONS, CRIMINAL DIVISION:

FROM: May 1, 1973 THRU: May 31, 1973

Reference is made to the cash receipts in the records of both
 offices, which show in detail each item of collection and the
 same are hereby made a part of this report.

RECEIPTS:	<u>CRIMINAL COURT</u>	<u>SESSIONS COURT</u>
Balance of Fees on hand as of <u>May 1, 1973</u>	\$ <u>6,070.73</u>	\$ <u>None</u>
Receipts for <u>May, 1973</u>	<u>5,671.93</u>	<u>5,629.68</u>
Excess Fees from Court of General Sessions	<u>845.11</u>	
TOTALS:	\$ <u>12,587.77</u>	\$ <u>5,629.68</u>

DISBURSEMENTS:

Salaries:

<u>Clyde M. Sanders, Clerk</u>	<u>\$ 1,620.83</u>	
<u>Leon Haley, Jr.</u>	<u>973.90</u>	
<u>Edna M. Camp</u>	<u>751.30</u>	
<u>Sara M. Caperton</u>	<u>639.99</u>	
<u>Walter A. Goldston</u>	<u>667.82</u>	
<u>Gifford L. Fuller</u>	<u>667.82</u>	
<u>Gerald S. Brown</u>	<u>639.99</u>	
<u>Patricia Schmitt</u>	<u>612.16</u>	
<u>Norma Schievelhud</u>	<u>527.50</u>	
<u>Robert T. Brown</u>	<u>527.50</u>	
<u>Nancy S. Pledger</u>	<u>527.50</u>	
<u>Chas. H. Sutherland</u>		<u>806.95</u>
<u>Chas. H. McArthur</u>		<u>695.65</u>
<u>Floyd E. Wiggins</u>		<u>612.16</u>
<u>Daniel Seebeck</u>		<u>612.16</u>
<u>William L. Knowlen</u>		<u>612.16</u>
<u>Frank Coulter</u>		<u>612.16</u>
Other:		
TOTALS:	\$ <u>8,156.31</u>	\$ <u>3,951.24</u>
BALANCE OF FEES		
AS OF <u>May 31, 1973</u>	<u>\$ 4,431.46</u>	<u>\$ 1,678.44</u>

STATE OF TENNESSEE)
 COUNTY OF HAMILTON)

I, Clyde M. Sanders, Clerk of the Criminal Court and Clerk of the
 Criminal Division, Court of General Sessions, of said State and
 County, do hereby certify the foregoing to be a true and correct
 report of the Clerk's Fees collected and disbursed by me as such
 Clerk for: period from May 1, 1973 through May 31, 1973.

Clyde M. Sanders
 CRIMINAL COURT CLERK

Sworn and subscribed to before me
 this 19th day of May, 19 73

[Signature]
 Notary Public

My commission expires: June 11, 1977

-620-
 OFFICE OF CRIMINAL COURT CLERK
 HAMILTON COUNTY
 CLYDE M. SANDERS, CLERK
 July 5, 1973

TO: HONORABLE CHESTER L. FROST, COUNTY JUDGE,
 HAMILTON COUNTY, TENNESSEE

REPORT OF CLERK'S FEES COLLECTED AND DISBURSED BY THE OFFICE OF
 THE CRIMINAL COURT CLERK AND OFFICE OF CLERK OF THE COURT OF
 GENERAL SESSIONS, CRIMINAL DIVISION:

FROM: June 1, 1973 THRU: June 30, 1973

Reference is made to the cash receipts in the records of both
 offices, which show in detail each item of collection and the
 same are hereby made a part of this report.

RECEIPTS:	CRIMINAL COURT	SESSIONS COURT
Balance of Fees on hand as of <u>June 1, 1973</u>	\$ <u>4,431.46</u>	\$ <u>None</u>
Receipts for <u>June, 1973</u>	<u>3,724.39</u>	<u>6,057.28</u>
Excess Fees from Court of General Sessions	<u>1,678.44</u>	
TOTALS:	\$ <u>9,834.29</u>	\$ <u>6,057.28</u>
DISBURSEMENTS:		
Salaries:		
<u>Clyde M. Sanders, Clerk</u>	<u>\$ 1,666.66</u>	
<u>Leon Haley, Jr.</u>	<u>973.90</u>	
<u>Edna M. Camp</u>	<u>751.30</u>	
<u>Sara M. Caperton</u>	<u>639.99</u>	
<u>Walter A. Goldston</u>	<u>667.82</u>	
<u>Gifford L. Fuller</u>	<u>667.82</u>	
<u>Gerald S. Brown</u>	<u>639.99</u>	
<u>Patricia Schmitt</u>	<u>612.16</u>	
<u>Norma Schievelhud</u>	<u>612.16</u>	
<u>Robert T. Brown</u>	<u>612.16</u>	
<u>Nancy S. Pledger</u>	<u>527.50</u>	
<u>Chas. H. Sutherland</u>		<u>806.95</u>
<u>Chas. H. McArthur</u>		<u>695.65</u>
<u>Floyd E. Wiggins</u>		<u>612.16</u>
<u>Daniel Seebeck</u>		<u>612.16</u>
<u>William L. Knowlen</u>		<u>612.16</u>
<u>Frank Coulter</u>		<u>612.16</u>
Other:		
<u>Railway Express Agency</u>	<u>11.83</u>	
<u>Secretary of State-Copies of Legislative Acts</u>	<u>24.50</u>	
TOTALS:	\$ <u>8,407.79</u>	\$ <u>3,951.24</u>
BALANCE OF FEES AS OF <u>June 30, 1973</u>	\$ <u>1,426.50</u>	\$ <u>2,106.04</u>

STATE OF TENNESSEE)
 COUNTY OF HAMILTON)

I, Clyde M. Sanders, Clerk of the Criminal Court and Clerk of the
 Criminal Division, Court of General Sessions, of said State and
 County, do hereby certify the foregoing to be a true and correct
 report of the Clerk's Fees collected and disbursed by me as such
 Clerk for: period from June 1, 1973 through June 30, 1973.

Clyde M. Sanders
 CRIMINAL COURT CLERK

Sworn and subscribed to before me
 this 5th day of July, 1973

Walter A. Goldston
 Notary Public
 My commission expires: Jan 16 1977



August 8, 1973

TO: HONORABLE CHESTER L. FROST, COUNTY JUDGE,
HAMILTON COUNTY, TENNESSEE

REPORT OF CLERK'S FEES COLLECTED AND DISBURSED BY THE OFFICE OF
THE CRIMINAL COURT CLERK AND OFFICE OF CLERK OF THE COURT OF
GENERAL SESSIONS, CRIMINAL DIVISION:

FROM: July 1, 1973 THRU: July 31, 1973

Reference is made to the cash receipts in the records of both
offices, which show in detail each item of collection and the
same are hereby made a part of this report.

RECEIPTS:	<u>CRIMINAL COURT</u>	<u>SESSIONS COURT</u>
Balance of Fees on hand as of <u>July 1, 1973</u>	\$ <u>1,426.50</u>	\$ <u>None</u>
Receipts for <u>July, 1973</u>	<u>5,867.81</u>	<u>6,575.49</u>
Excess Fees from Court of General Sessions	<u>2,106.04</u>	
TOTALS:	\$ <u>9,400.35</u>	\$ <u>6,575.49</u>

DISBURSEMENTS:

Salaries:

<u>Clyde M. Sanders, Clerk</u>	<u>\$ 1,666.66</u>	
<u>Leon Haley, Jr.</u>	<u>973.90</u>	
<u>Edna M. Camp</u>	<u>751.30</u>	
<u>Sara M. Caperton</u>	<u>639.99</u>	
<u>Walter A. Goldston</u>	<u>667.82</u>	
<u>Gifford L. Fuller</u>	<u>667.82</u>	
<u>Gerald S. Brown</u>	<u>639.99</u>	
<u>Patricia Schmitt</u>	<u>639.99</u>	
<u>Norma Schievelhud</u>	<u>612.16</u>	
<u>Robert T. Brown</u>	<u>612.16</u>	
<u>Nancy S. Pledger</u>	<u>527.50</u>	
<u>Chas. H. Sutherland</u>		<u>806.95</u>
<u>Chas. H. McArthur</u>		<u>695.65</u>
<u>Floyd E. Wiggins</u>		<u>612.16</u>
<u>Daniel Seebeck</u>		<u>612.16</u>
<u>William L. Knowlen</u>		<u>612.16</u>
<u>Frank Coulter</u>		<u>612.16</u>

Other:

<u>Attys. Dietzen & Dietzen</u>		
<u>Atty. Fee for Representing Clerk on Salary Pet.</u>	<u>300.00</u>	
<u>Clerk's Travel Expense</u>	<u>49.00</u>	

TOTALS: \$ 8,748.29 \$ 3,951.24

BALANCE OF FEES
AS OF July 31, 1973 \$ 652.06 \$ 2,624.25

STATE OF TENNESSEE)
COUNTY OF HAMILTON)

I, Clyde M. Sanders, Clerk of the Criminal Court and Clerk of the
Criminal Division, Court of General Sessions, of said State and
County, do hereby certify the foregoing to be a true and correct
report of the Clerk's Fees collected and disbursed by me as such
Clerk for: period from July 1, 1973 through July 31, 1973.

Clyde M. Sanders
CRIMINAL COURT CLERK

Sworn and subscribed to before me
this 8th day of August, 1973 -621-

Edna Camp
Notary Public

-622-
 OFFICE OF CRIMINAL COURT CLERK
 HAMILTON COUNTY
 CLYDE M. SANDERS, CLERK
September 13, 1973

TO: HONORABLE CHESTER L. FROST, COUNTY JUDGE,
 HAMILTON COUNTY, TENNESSEE

REPORT OF CLERK'S FEES COLLECTED AND DISBURSED BY THE OFFICE OF
 THE CRIMINAL COURT CLERK AND OFFICE OF CLERK OF THE COURT OF
 GENERAL SESSIONS, CRIMINAL DIVISION:

FROM: August 1, 1973 THRU: August 31, 1973

Reference is made to the cash receipts in the records of both
 offices, which show in detail each item of collection and the
 same are hereby made a part of this report.

RECEIPTS:	<u>CRIMINAL COURT</u>	<u>SESSIONS COURT</u>
Balance of Fees on hand as of <u>Aug. 1, 1973</u>	\$ <u>652.06</u>	\$ <u>None</u>
Receipts for <u>Aug. 1973</u>	<u>7,831.75</u>	<u>7,434.02</u>
Excess Fees from Court of General Sessions	<u>2,624.25</u>	
TOTALS:	\$ <u>11,108.06</u>	\$ <u>7,434.02</u>

DISBURSEMENTS:

Salaries:

<u>Clyde M. Sanders, Clerk</u>	<u>\$ 1,666.66</u>	
<u>Leon Haley, Jr.</u>	<u>973.90</u>	
<u>Edna M. Camp</u>	<u>751.30</u>	
<u>Sara M. Caperton</u>	<u>639.99</u>	
<u>Walter A. Goldston</u>	<u>667.82</u>	
<u>Gifford L. Fuller</u>	<u>667.82</u>	
<u>Gerald S. Brown</u>	<u>639.99</u>	
<u>Patricia Schmitt</u>	<u>639.99</u>	
<u>Norma Schievelhud</u>	<u>612.16</u>	
<u>Robert T. Brown</u>	<u>612.16</u>	
<u>Nancy S. Pledger</u>	<u>527.50</u>	
<u>Chas. H. Sutherland</u>		<u>806.95</u>
<u>Chas. H. McArthur</u>		<u>695.65</u>
<u>Floyd E. Wiggins</u>		<u>612.16</u>
<u>Daniel Seebeck</u>		<u>612.16</u>
<u>William L. Knowlen</u>		<u>612.16</u>
<u>Frank Coulter</u>		<u>612.16</u>
Other:		
<u>Blanket Bond Premiums for employees: 1973-74</u>	<u>254.00</u>	
<u>Clerk's Travel Expense</u>	<u>524.07</u>	
<u>Refunds of Overcharges as directed by Internal Revenue</u>		
<u>Service by price freeze</u>	<u>455.50</u>	<u>70.25</u>
TOTALS:	\$ <u>9,632.86</u>	\$ <u>4,021.49</u>
BALANCE OF FEES		
<u>AS OF Aug. 31, 1973</u>	<u>\$ 1,475.20</u>	<u>\$ 3,412.53</u>

STATE OF TENNESSEE)
 COUNTY OF HAMILTON)

I, Clyde M. Sanders, Clerk of the Criminal Court and Clerk of the
 Criminal Division, Court of General Sessions, of said State and
 County, do hereby certify the foregoing to be a true and correct
 report of the Clerk's Fees collected and disbursed by me as such
 Clerk for: period from August 1, 1973 through August 31, 1973.

Clyde M. Sanders
 CRIMINAL COURT CLERK

Sworn and subscribed to before me
 this 13th day of September, 19 73

My commission expires: 7-3-77

Notary Public

S E P T E M B E R T E R M 1 9 7 3

REPORT OF DAVID M. RAMSEY, COUNTY COURT CLERK

FOR THE MONTH OF FEBRUARY, 1973.

F E E S , C O M M I S S I O N S A N D D I S T R I B U T I O N S

David M. Ramsey	\$ 1,575.00
Gordon Baker	778.00
Estil Varner	778.00
Donald Hixson	712.00
Everett Schaerer	712.00
Ben J. Woodard	686.00
Mary Ella Foster	634.00
Lilyan M. Lucas	634.00
Theresa Stanley	610.00
Edna Wiseman	610.00
Frances Marlowe	610.00
Carolyn Williams	610.00
Minnie H. Wade	580.00
Kittie Wallaee	580.00
Ruth E. Schmid	580.00
Barbara Adams	580.00
Betty Lynch	580.00
Walter Newman	580.00
Ray Fisher	580.00
Betty Sutherland	580.00
Dorothy Bowling	580.00
Marilyn McCollum	580.00
Gwendolyn Fletcher	527.50
Louise Conner	527.50
Robert Kistler, Jr.	554.00
Jane Poland	527.50
Madolyn Bales	527.50

TOTAL REGULARS \$ 17,413.00

OTHER DISBURSEMENTS:

Postage	\$ 34.00
Extra Labor	55.00
Auto Expense	375.00
Cash for Change	3,000.00
Extra Auto Clerks	<u>1,512.25</u>

TOTAL DISBURSEMENTS

4,976.25
\$ 22,389.25

F E E S P R E V I O U S L Y R E P O R T E D :

F E E S F O R F E B R U A R Y , 1 9 7 3

24,488.35

25,325.08

49,813.43

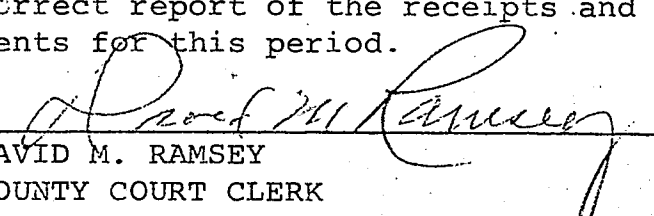
LESS TOTAL DISBURSEMENTS

22,389.25

TOTAL EXCESS FEES

\$ 27,424.18

This is to certify that this is a true and correct report of the receipts and disbursements for this period.



DAVID M. RAMSEY
COUNTY COURT CLERK

S E P T E M B E R T E R M 1 9 7 3

REPORT OF DAVID M. RAMSEY, COUNTY COURT CLERK

FOR THE MONTH OF MARCH, 1973.

F E E S, C O M M I S S I O N S A N D D I S T R I B U T I O N S

David M. Ramsey	\$ 1,575.00
Gordon Baker	778.00
Estil Varner	778.00
Donald Hixson	712.00
Everett Schaerer	712.00
Ben J. Woodard	686.00
Mary Ella Foster	634.00
Lilyan M. Lucas	634.00
Theresa Stanley	610.00
Edna Wiseman	610.00
Frances Marlowe	610.00
Carolyn Williams	610.00
Minnie H. Wade	580.00
Kittie Wallace	580.00
Ruth E. Schmid	580.00
Barbara Adams	580.00
Betty Lynch	580.00
Walter Newman	580.00
Ray Fisher	580.00
Betty Sutherland	580.00
Dorothy Bowling	580.00
Marilyn McCollum	580.00
Gwendolyn Fletcher	527.50
Louise Conner	527.50
Robert Kistler, Jr.	554.00
Jane Poland	527.50
Madolyn Bales	527.50

TOTAL REGULARS \$ 17,413.00

OTHER DISBURSEMENTS:

Extra Labor	\$ 43.75	
Auto Expense	\$ 375.00	
Extra Auto Clerks	\$ 10,399.00	
		<u>\$ 10,817.75</u>

TOTAL DISBURSEMENTS \$ 28,230.75

F E E S P R E V I O U S L Y R E P O R T E D : \$ 27,424.18

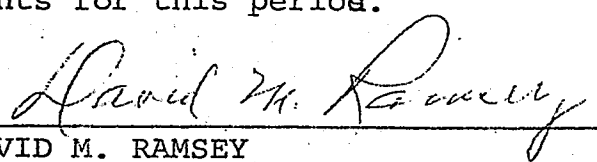
F E E S F O R M A R C H , 1 9 7 3 . \$ 55,569.82

\$ 82,994.00

LESS TOTAL DISBURSEMENTS 28,230.75

TOTAL EXCESS FEES \$ 54,763.25

This is to certify that this is a true and correct report of the receipts and disbursements for this period.



DAVID M. RAMSEY
COUNTY COURT CLERK

REPORT OF DAVID M. RAMSEY, COUNTY COURT CLERK

FOR THE MONTH OF APRIL, 1973.

FEES, COMMISSIONS AND DISBURSEMENTS.

David M. Ramsey	\$ 1,575.00
Gordon Baker	778.00
Estil Varner	778.00
Donald Hixson	712.00
Everett Schaerer	712.00
Ben J. Woodard	686.00
Mary Ella Foster	634.00
Lilyan M. Lucas	634.00
Theresa Stanley	610.00
Edna Wiseman	610.00
Frances Marlowe	610.00
Carolyn Williams	610.00
Minnie H. Wade	580.00
Kittie Wallace	580.00
Ruth E. Schmid	580.00
Barbara Adams	580.00
Betty Lynch	580.00
Walter Newman	580.00
Ray Fisher	580.00
Betty Sutherland	580.00
Dorothy Bowling	580.00
Marilyn McCollum	580.00
Gwendolyn Fletcher	527.50
Louise Conner	527.50
Robert Kistler, Jr.	554.00
Jane Poland	527.50
Madolyn Bales	527.50

TOTAL REGULARS \$ 17,413.00

OTHER DISBURSEMENTS

Excess Fees	\$ 54,763.25	
Extra Auto Clerks	9,550.00	
Auto Expense	375.00	
Extra Labor	7.50	
Check Printing	7.65	\$ 64,703.40

TOTAL DISBURSEMENTS \$ 82,116.40

FEES PREVIOUSLY REPORTED	\$ 54,763.25
FEES FOR APRIL, 1973.	\$ 45,859.62
	<u>\$100,622.87</u>
LESS TOTAL DISBURSEMENTS	<u>82,116.40</u>

TOTAL EXCESS FEES \$ 18,506.47

This is to certify that this is a true and correct report of the receipts and disbursements for this period.

David M. Ramsey

 DAVID M. RAMSEY
 COUNTY COURT CLERK

S E P T E M B E R T E R M 1 9 7 3

REPORT OF DAVID M. RAMSEY, COUNTY COURT CLERK

FOR THE MONTH OF JUNE, 1973

F E E S, C O M M I S S I O N S A N D D I S B U R S E M E N T S

David M. Ramsey	\$ 1,666.66
Gordon Baker	778.00
Estil Varner	778.00
Donald Hixson	712.00
Everett Schaerer	712.00
Ben J. Woodard	686.00
Mary Ella Foster	634.00
Lilyan M. Lucas	634.00
Theresa Stanley	610.00
Edna Wiseman	610.00
Frances Marlowe	610.00
Carolyn Williams	610.00
Minnie H. Wade	580.00
Kittie Wallace	580.00
Ruth E. Schmid	580.00
Barbara Adams	580.00
Betty Lynch	580.00
Walter Newman	580.00
Ray Fisher	580.00
Betty Sutherland	580.00
Dorothy Bowling	580.00
Marilyn McCollum	580.00
Gwendolyn Fletcher	527.50
Louise Conner	527.50
Robt. Kistler, Jr.	554.00
Jane Poland	527.50
Madolyn Bales	527.50

\$ 17,504.66

OTHER DISBURSEMENTS

Extra Labor-	\$ 35.00	
Extra Auto Clrks	1,475.00	
Auto Expense	375.00	
Miscellaneous	4.50	
Postage	34.00	1,923.50

TOTAL DISBURSEMENTS \$ 19,428.16

F E E S P R E V I O U S L Y R E P O R T E D 66,294.45

F E E S F O R J U N E, 1 9 7 3 20,365.30

LESS TOTAL DISBURSEMENTS 86,659.75
19,428.16

TOTAL EXCESS FEES \$ 67,231.59

This is to certify that this is a true and correct report of the receipts and disbursements for this period.

David M. Ramsey
DAVID M. RAMSEY
COUNTY COURT CLERK

S E P T E M B E R T E R M 1 9 7 3

REPORT OF DAVID M. RAMSEY, COUNTY COURT CLERK

FOR THE MONTH OF JULY, 1973

F E E S , C O M M I S S I O N S A N D D I S B U R S E M E N T S

David M. Ramsey	\$ 1,666.66
Gordon Baker	778.00
Estil Varner	778.00
Donald Hixson	712.00
Everett Schaerer	712.00
Ben J. Woodard	686.00
Mary Ella Foster	634.00
Lilyan M. Lucas	634.00
Theresa Stanley	610.00
Edna Wiseman	610.00
Frances Marlowe	610.00
Carolyn Williams	610.00
Minnie H. Wade	580.00
Kittie Wallace	580.00
Ruth E. Schmid	580.00
Barbara Adams	580.00
Betty Lynch	580.00
Walter Newman	580.00
Betty Sutherland	580.00
Dorothy Bowling	580.00
Marilyn McCollum	580.00
Gwendolyn Fletcher	527.50
Louise Conner	527.50
Robt. Kistler, Jr.	554.00
Jane Poland	527.50
Madolyn Bales	527.50
Ray Fisher	290.00
	<hr/>
	\$17,214.66

OTHER DISBURSEMENTS:

Miscellaneous	19.00	
Extra Auto Clerks	1,415.00	
Auto Expense	312.50	
Travel Expense	250.00	
		<hr/>
		1,996.50

TOTAL DISBURSEMENTS: 19,211.16

FEES PREVIOUSLY REPORTED 67,231.59

FEES FOR JULY, 1973

18,619.14

LESS TOTAL DISBURSEMENTS \$ 85,850.73

19,211.16

TOTAL EXCESS FEES 66,639.57

This is to certify that this is a true and correct report of the receipts and disbursements for this period.

David M. Ramsey

DAVID M. RAMSEY
COUNTY COURT CLERK

REPORT OF DAVID M. RAMSEY, COUNTY COURT CLERK

FOR THE MONTH OF AUGUST, 1973.

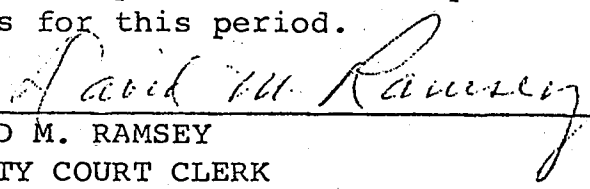
FEEES, COMMISSIONS AND DISBURSEMENTS

David M. Ramsey	\$ 1,666.66
Gordon Baker	778.00
Estil Varner	778.00
Donald Hixson	712.00
Everett Schaerer	712.00
Ben J. Woodard	686.00
Mary Ella Foster	634.00
Lilyan M. Lucas	634.00
Theresa Stanley	610.00
Edna Wiseman	610.00
Frances Marlowe	610.00
Carolyn Williams	610.00
Minnie H. Wade	580.00
Kittie Wallace	580.00
Ruth E. Schmid	580.00
Barbara Adams	580.00
Betty Lynch	580.00
Walter Newman	580.00
Betty Sutherland	580.00
Dorothy Bowling	580.00
Marilyn McCollum	580.00
Gwendolyn Fletcher	527.50
Louise Conner	527.50
Robert Kistler, Jr.	554.00
Jane Poland	527.50
Madolyn Bales	527.50
	<hr/>
	\$16,924.66

OTHER DISBURSEMENTS:

Extra Auto Clerks	2,165.00	
Change Fund	3,000.00	
Auto Expense	250.00	
Attorney Fees	300.00	
Travel Expense	294.48	<u>6,009.48</u>
TOTAL DISBURSEMENTS:		22,934.14
FEEES PREVIOUSLY REPORTED		66,639.57
FEEES FOR AUGUST, 1973		<u>17,096.68</u>
		\$ 83,736.25
LESS TOTAL DISBURSEMENTS		<u>22,934.14</u>
TOTAL EXCESS FEEES		\$ 60,802.11

This is to certify that this is a true and correct report of the receipts and disbursements for this period.



DAVID M. RAMSEY
COUNTY COURT CLERK

S E P T E M B E R . . . T E R M 1 9 7 3

OFFICE OF REGISTER
HAMILTON COUNTY, TENNESSEE
FEE REPORT FOR APRIL 1973

Balance on hand April 1st		\$68,757.73
Fees collected for April:		
Recording fees	\$17,294.45	
State fees	<u>910.00</u>	
Total collected		<u>18,204.45</u>
		\$86,962.18

Disbursements:

Salaries:

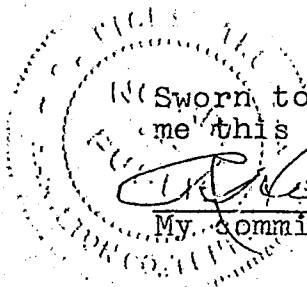
R. H. Thurman	\$923.13
Betty Sharp	775.43
Sarah DeFriese	722.68
Evelyn Stoner	669.93
Betty Friederichsen	580.25
Gail Stiles	501.13
Carm Pegram	501.13
Janet Conyers	464.20
Wanda Westmoreland	395.63
Linda Bellsnyder	375.00
Dorothy Brammer	<u>1575.00</u>
	7483.51

Postmaster	7.40
W. R. Nobles, Trustee	<u>68,757.73</u>

Total disbursements	<u>76,248.64</u>
Balance 4-30-73	<u><u>\$10,713.54</u></u>

I certify that the foregoing is a true report for the month of April 1973.

Dorothy P. Brammer



Sworn to and subscribed before
me this 7th day of May 1973.
R. H. Thurman
My commission expires 1-13-76

OFFICE OF REGISTER
HAMILTON COUNTY, TENNESSEE
FEE REPORT FOR MAY 1973

Balance on hand May 1st		\$10,713.54
Fees collected for May:		
Recording fees	\$19,098.30	
State fees	<u>929.00</u>	
Total collected		<u>20,027.30</u>
		<u>\$30,740.84</u>

Disbursements:

Salaries:

R. H. Thurman	\$923.13
Betty Sharp	775.43
Sarah DeFriese	722.68
Evelyn Stoner	669.93
Betty Friederichsen	580.25
Gail Stiles	501.13
Carm Pegram	501.13
Janet Conyers	464.20
Wanda Westmoreland	395.63
Linda Bellsnyder	375.00
Dorothy Brammer	<u>1620.83</u>
	7529.34

Postmaster 7.40

Total Disbursements \$7,536.74


Balance 5-31-73 \$23,204.10

I certify that the foregoing is a true report for the month of May 1973.

Dorothy P. Brammer

Sworn to and subscribed before me this 7th day of June 1973.

Nickie Thurman
My commission expires 1-13-76



OFFICE OF REGISTER
HAMILTON COUNTY, TENNESSEE
FEE REPORT FOR JUNE 1973

Balance on hand June 1st		\$23,204.10
Fees collected for June:		
Recording fees	\$19,244.45	
State fees	<u>958.50</u>	
Total collected		<u>20,202.95</u>
		\$ 43,407.05

Disbursements:

Salaries:


R. H. Thurman	\$	923.13
Betty Sharp		775.43
Sarah DeFriese		722.68
Evelyn Stoner		669.93
Betty Friederichsen		580.25
Gail Tucker		501.13
Carm Pegram		501.13
Janet Conyers		464.20
Wanda Westmoreland		395.63
Dorothy Brammer		<u>1,666.66</u>
		7,200.17

Registration fee IACREOT	55.00
Postage	2.05
Marvin Lane - refund	.50
Travel expense IACREOT	<u>165.48</u>

Total disbursements	<u>7,423.20</u>
Balance June 30, 1973	<u><u>\$35,983.85</u></u>

I certify that the foregoing is a true report for the month of June 1973.

Dorothy P. Brammer
Register



Sworn to and subscribed before me this 6th day of July 1973.

D. Nickel
My commission expires 1-13-76

OFFICE OF REGISTER
HAMILTON COUNTY, TENNESSEE
FEE REPORT FOR JULY 1973

Balance on hand July 1st		\$35,983.85
Fees collected for July:		
Recording fees	\$18,497.80	
State fees	<u>965.50</u>	
Total collected		<u>19,463.30</u>
		<u>\$55,447.15</u>

Disbursements:

Salaries:

R. H. Thurman	\$	950.00
Betty Sharp		850.00
Sarah DeFriese		792.00
Evelyn Stoner		720.00
Betty Friederichsen		635.00
Gail Tucker		545.00
Janet Conyers		520.00
Wanda Westmoreland		450.00
Carm Pegram		545.00
Dorothy Brammer		<u>1666.66</u>
		7673.66


Postmaster	2.05
National Microfilm Assn.	<u>30.00</u>

Total Disbursements 7,705.71

Balance \$47,741.44

I certify that the foregoing is a true report for the month of July 1973.

Dorothy P. Brammer
Register



Sworn to and subscribed before me this 6th day of August 1973.

A. Nickerson
My commission expires 1-13-76

OFFICE OF REGISTER

HAMILTON COUNTY, TENNESSEE

FEE REPORT FOR AUGUST 1973

Balance on hand August 1st		\$47,741.44
Fees collected for August:		
Recording fees	\$18,003.20	
State fees	<u>957.00</u>	
Total collected		<u>18,960.20</u>
		\$ 66,701.64

Disbursements:

Salaries:

R. H. Thurman	\$ 950.00
Betty Sharp	850.00
Sarah DeFriese	792.00
Evelyn Stoner	720.00
Betty Friederichsen	635.00
Gail Tucker	545.00
Janet Conyers	520.00
Wanda Westmoreland	450.00
Lucile Keown	326.00
Judy Gentry	146.70
Dorothy Brammer	<u>1666.66</u>
	7601.36
Postmaster - Postage	8.72
REA Express	110.39
Pryor, Love & Lewis	<u>139.00</u>

Total Disbursements 7,859.47

Balance August 31, 1973 \$58,842.17

I certify that the foregoing is a true report for the month of August 1973.

Dorothy P. Brammer

Sworn to and subscribed before me this 10th day of September 1973.

OFFICE OF H. Q. EVATT, SHERIFF
HAMILTON COUNTY, TENNESSEE

FINANCIAL STATEMENTS FOR MONTH OF April, 1973

Opening Cash Balance. \$106,334.50

STATEMENT OF CASH RECEIPTS

GENERAL FUND:

Ex-Officio appropriation	\$58,000.00	
Misdemeanor Costs		
Waiting on courts		
Summoning jurors	3,032.00	
Returning prisoners		
Workhouse cases	1,083.25	
Uniform allowances	895.83	
Alcoholic rehabilitation officer	<u>572.00</u>	63,583.08

CIRCUIT COURT CLERK:

Court of General Sessions	\$ 2,465.15	
Circuit Court	<u>6,847.74</u>	9,312.89

CRIMINAL COURT CLERK:

Criminal Court	\$ 1,600.97	
Court of General Sessions	<u>1,201.20</u>	2,811.17

OTHER SOURCES:

Foreign papers	\$ 767.00	
Boarding prisoners		
State of Tennessee	16,415.00	
Federal government Army A. W. O. L.	1,208.00	
City of Chattanooga East Ridge	50.00	
City of Red Bank	276.00	
Other: Supreme Ct. Garnishment	38.73	
Excess Fee	<u>15,000.00</u>	

TOTAL RECEIPTS

33,754.73
109,461.87

TOTAL AVAILABLE CASH

\$215,796.37

STATEMENT OF DISBURSEMENTS

EXPENSES OF OFFICE:

Salaries--(See attached detail)		78,926.41
Automobile expense-	\$	
Repairs and parts	349.39	
Gas, Oil and grease	2,617.71	
Tires and tubes		
Insurance		
Radio service		
Auto allowance for process servers	<u>375.00</u>	3,342.10
Other- Excess Fee	106,116.92	
Provisions	\$ 3,965.64	
Returning prisoners	139.69	
Uniform allowances	860.00	
Alcoholic rehabilitation officer	578.76	
Miscellaneous: Office	640.58	

Sanitation \$41.00, Lic. \$28.50, R. M. Connish Notary Bond 17.25, Tenn. Civil Procedure Seminar \$50.00, Special Jury Duty \$15.00, Exp. Sec. Evidence on Rape Case \$9.15, Armed Robber Conf. 420.00, Meeting Fee New Supr. \$60.00 Supreme Ct. Garnish. \$29.73, New Exp. Deputy Bonds \$51.00

TOTAL DISBURSEMENTS

721.63
113,022.22
195,291.73

CLOSING CASH BALANCE

20,504.64

Signed H. Q. Evatt
Sheriff

Sworn to and subscribed to before me, this the 11th day of May 1973.

David M Ramsey
County Court Clerk

SHERIFF

H. Q. Evatt

1,575.00

DEPUTIES

Edward J. Russell	Chief Deputy	973.88
John D. Holt	Ass't Chief Deputy	708.46
Robert Cornish	Chief od Detectives	734.60
Oscar McMillian	Detective Lieutenant	650.00
Clarence Schroyer	Narcotic Lieutenant	650.00
Martin Brown	Narcotic Detective	634.40
Richard D. Jernigan	"	634.40
Douglas M. Everett	Detective	634.40
Earl H. Gant	"	634.40
Paul Holt	"	634.40
John T. Lawson	"	634.40
Phil Moyers	"	634.40
Wayland Reeves	"	317.20
Thomas Shugart	"	634.40
Oliver Standifer	"	634.40
L. K. Weaver, III	"	634.40
C. L. Westbrook	"	634.40
Roy L. Hale	Captain	667.80
William Robbs	"	667.80
William Robinson	"	667.80
James O. Lane	Lieutenant	650.00
Robert Burkhart	Patrol Sergeant	634.40
Thomas J. Farmer	"	634.40
William G. Newell	"	634.40
Thomas L. Fox	Desk Sergeant	634.30
William Peace	"	634.30
Foster T. Phillips	"	634.30
Edwin Anderson	Patrolman	557.32
James E. Arrowood	"	595.46
James N. Baker	"	550.94
Mitchell T. Ball	"	550.94
Jon R. Bodkin	"	563.70
Edward R. Brown	"	563.70
Robert Broyles	"	550.94
Austin L. Burns	"	595.46
Charles Capehart	"	557.32
James L. Carr	"	563.70
Jack Danielson	"	526.12
Sammy L. Dave	"	595.46
Billy R. Davis	"	550.94
David Davis	"	281.85
Robert Davis	"	595.46
Homer Dawson	"	595.46
Craig D. Glaze	"	550.94
Larry R. Gragg	"	557.32
James Hardy	"	595.46
Max V. Hilton	"	595.46
Sam James	"	595.46
Melvin K. Johnson	"	595.46
Thomas R. Johnson	"	595.46
Kenneth Lee	"	595.46
Donald McCullough	"	595.46
James A. Manley	"	557.32
G. W. Merriman	"	175.00
Phillip Metcalf	"	550.94
Fletcher D. Miller	"	595.46
R. L. Monger	"	595.46
Robert O'Dell	"	595.46
Lewis S. O'Neal	"	563.70
Fred Paul	"	595.46
Ervin O. Partridge	"	595.46

DEPUTES CONTINUED

Frank Perry	Patrolman	563.70	
Cleveland Price	"	563.70	
Randall Rich	"	595.46	
Thomas Ratledge	"	595.46	
Charles Richmond	"	563.70	
Lonnie C. Schultz	"	550.94	
Jimmy Sharrock	"	563.70	
William R. Skillern	"	275.47	
Paul J. Smith	"	563.70	
Thurman Stamps	"	595.46	
Joel W. Syler	"	550.94	
Donald Thompson	"	595.46	
Milton Trotter	"	595.46	
Willie Turner	"	595.46	
Vernon L. Vaughn	"	563.70	
Rodney Veronn	"	563.70	
Chester Westfield	"	595.46	
James T. Wilken	"	595.46	
Benny F. Williams	"	563.70	
William Williams	"	563.70	
F. A. Wilson	"	595.46	
Bill Uren	"	595.46	
Joe Bush	"	150.00	
William Kayar	Janitor (Spec. Offider)	150.00	
David Ziegler	Patrolman	563.70	
Douglas Hartman	Janitor(Special Off.)	350.60	49,987.10

PROCESSING OFFICERS

E. Jonah Harris	Civil Officer	634.40	
W. J. Moore	"	634.40	
Barney Morgan	"	634.40	
M. L. Price	"	634.40	
Earl Rodgers	"	634.40	
E. J. Self	"	634.40	
Joseph Simpson	"	634.40	
J. Harvey Steele	"	634.40	
Shelton Swafford	"	634.40	
Harry Weddle	"	634.40	6,344.00

JAILERS

Grover C. Fuller	Chief Jailer	595.46	
Robert Allen	Jailer	573.20	
James E. Bell	"	539.80	
Harry Bible	"	573.20	
David Carlisle	"	539.80	
Robert L. Mowery	"	573.20	
Ralph Murphy	"	573.20	
Henry Patterson	"	573.20	
Shelby Rogers	"	573.20	
Paul Scott	"	539.80	
Walter E. Sprouse	"	269.90	
Donald J. Welch	"	125.93	6,049.89

CLERICAL

Mary J. Schoolfield	Co-ordinator	500.84	
Carolyn S. Minnich	Executive Secretary	600.00	
Patricia D. Hinkle	Staff Secretary	425.00	
Judith M. Rigler	Det. Dept. Secretary	500.00	
Marguerite M. White	Chief Bookkeeper	706.76	
Lenda M. Reeves	Assistant Bookkeeper	450.00	
Aubrey Haley	Utility Clerk	406.24	
Paulette Winkler	"	406.24	
James Lusk	Dispatcher	539.80	
Ronald R. Parson	"	539.80	
Michael P. Rundles	"	269.90	

CLERICAL CONTINUED

James Sage	Dispatcher	539.80	
Louise Twyman	"	539.80	6,424.18

OTHERS

Charlotte Bolden	Matron	406.24	
Jewell Hardaway	"	406.24	
Mary S. Hunter	"	175.00	
Mildred Seay	"	406.24	
Pauline Williams	"	406.24	
Claude Kersey	Court Officer	595.46	
H. R. Long	"	595.46	
David M. Minnich	"	595.46	
A. L. Dempsey	Process Server	511.98	
William F; Drew	"	511.98	
James G. Holder	"	511.98	
John Swope	"	511.98	
Bryant Turner	"	511.98	
Richard Barnard	Special Offieer	75.00	
Owen Burns	"	75.00	
Blake Burton	"	75.00	
W. Frank Clark	"	75.00	
Roy Combs	"	75.00	
William E. DeSha, Jr.	"	150.00	
Mitchell Durham	"	75.00	
Andrew J. Ellis	"	150.00	
W. H. Garner	"	75.00	
Robert Gilreath	"	75.00	
William A. Goodman	"	75.00	
Theodore Hyatte	"	75.00	
George Hixson	"	75.00	
R. W. Janaway	"	75.00	
John Jenkins	"	75.00	
Karey W. Kaley	"	75.00	
John Lanham	Staff Chaplain	75.00	
Melvin Lovelady	Special Officer	75.00	
James C. Massengale	"	75.00	
Manuel Nash, Jr.	"	75.00	
Charles L. Parks	"	75.00	
Monroe Price	"	75.00	
Edward Robinson	"	75.00	
Douglas Rutherford	"	75.00	
Lešlie Satterfield	"	75.00	
Larry D. Stearns	"	75.00	
Luther Tilley	"	75.00	
Roosevelt Toney	"	75.00	
John E. White	"	75.00	
A. J. Wilson	"	75.00	8,546.24

OFFICE OF H. [REDACTED] EVATT, SHERIFF
HAMILTON COUNTY, TENNESSEE

FINANCIAL STATEMENTS FOR MONTH OF May, 1973

Opening Cash Balance. \$ 20,504.64

STATEMENT OF CASH RECEIPTS

GENERAL FUND:

Ex-Officio appropriation	\$ 58,000.00	
Misdemeanor Costs	3,583.00	
Waiting on courts	1,908.00	
Summoning jurors	225.00	
Returning prisoners	151.58	
Workhouse cases	1,193.50	
Uniform allowances	906.25	
Alcoholic rehabilitation officer	572.00	66,539.33

CIRCUIT COURT CLERK:

Court of General Sessions	\$ 6,232.79	
Circuit Court	1,979.70	8,212.49-

CRIMINAL COURT CLERK:

Criminal Court	\$ 1,876.09	
Court of General Sessions	1,413.75	3,289.84

OTHER SOURCES:

Foreign papers	\$ 196.37	
Boarding prisoners		
State of Tennessee		
Federal government	1,205.00	
City of Chattanooga Soddy-Daisy	135.00	
City of Chattanooga Army A. W. O. L.	742.50	
Other: D. Minnich Refund on Advanee Exp to Civil Process Seminar	5.38	

Cornish-Refund on Adv. Exp. Armed Robbery Conf. \$34.36,	1,479.82	3,764.07
Damage to Patrol Cars \$1,362.47, Supreme Ct. Garnish. #120		81,805.73
TOTAL RECEIPTS		\$ 102,310.37
W. Wilson 82.99		
TOTAL AVAILABLE CASH		

STATEMENT OF DISBURSEMENTS

EXPENSES OF OFFICE:

Salaries-(See attached detail)		79,853.34
Automobile expense-	\$	
Repairs and parts	3,097.69	
Gas, Oil and grease	3,362.27	
Tires and tubes	2,053.48	
Insurance		
Radio service	265.55	
Auto allowance for process servers	375.00	9,153.99

Other-

Provisions	\$ 6,142.71	
Returning prisoners	975.54	
Uniform allowances	870.00	
Alcoholic rehabilitation officer	578.76	

Miscellaneous: Office \$1.95, Sanitation 35.75,		
Adv. Exp. D. Minnich Civil Process Seminar \$100.00, Testing		
Fee New Employ. \$30.00, Special Jury Duty \$15.00, Garnish.		
Davidson Co. #65115 Chambers \$346.75, Supreme Ct. GARNISH.	667.94	9,234.95
#120 W. Wilson \$78.49, Reg. Fee NaRCotic Conf. \$60.00		

TOTAL DISBURSEMENTS		98,242.28
CLOSING CASH BALANCE		4,068.09

Signed [Signature]
Sheriff

Sworn to and subscribed to before me, this the 15 day of June 19 73.

[Signature]
County Court Clerk

SALARIES FOR THE MONTH OF MAY, 1973

SHERIFF

H. Q. Evatt

1,620.83

DEPUTIES

Edward J. Russell	Chief Deupty	973.88
John D. Holt	Ass't Chief Deputy	708.46
Robert Cornish	Chief of Detectives	734.60
Oscar McMillian	Detective Lieutenant	650.00
Clarence Schroyer	Narcotic Lieutenant	650.00
Phillip Metcalf	Narcotic Detective	634.40
Martin Brown	Detective (Narcotic)	634.40
Douglas M. Everett	Detective	634.40
Earl H. Gant	Detective	634.40
Richard D. Jernigan	Detective	634.40
Paul Holt	Detective	148.05
John T. Lawson	Detective	634.40
Phil Moyers	Detective	634.40
Thomas Shugart	Detective	634.40
Oliver Standifer	Detective	634.40
L. K. Weaver, III	Detèctive	634.40
C. L. Westbrook	Detective	634.40
Thomas J. Farmer	Captain	667.80
Roy L. Hale	"	667.80
William Robbs	"	667.80
William Robinson	"	667.80
James O. Lane	Lietutenant	650.00
Robert Burkhart	Patrol Sergeant	634.40
Robert Davis	"	634.40
William G. Newell	"	634.40
Thomas L. Fox	Desk Sergeant	634.30
William Peace	"	634.30
Foster T. Phillips	"	634.30
Edwin Anderson	Patrolman	563.70
James E. Arrowood	"	595.46
James N. Baker	"	573.20
Mitchell T. Ball	"	550.94
Jon R. Bodkin	"	563.70
Edward R. Brown	"	563.70
Robert Broyles	"	550.94
Austin L. Burns	"	595.46
Owen Burns	"	476.38
Charles Capehart	"	563.70
James L. Carr	"	563.70
Ferman Chandler	"	257.11
Jack Danielson	"	563.70
Sammy L. Dave	"	595.46
Billy R. Davis	"	550.94
Homer Dawson	"	595.46
Craig D. Glaze	"	550.94
Larry R. Gragg	"	550.94
James Hardy	"	595.46
Max V. Hilton	"	595.46
Sam James	"	595.46
Melvin K. Johnson	"	595.46
Thomas R. Johnson	"	595.46
Kenneth Lee	"	595.46
Ira Thomas Lively	"	550.94
Donald McCullough	"	595.46
James A. Manley	"	563.70
G. W. Merriman	"	175.00
Fletcher D. Miller	"	595.46
R. L. Monger	"	595.46
Robert O'Dell	"	595.46
Lewis S. O'Neal	"	563.70
Fred Paul	"	595.46
Ervin O. Partridge	"	595.46
Frank Perry	"	563.70
Cleveland Price	"	563.70
Randall Rich	"	595.46
Thomas Ratledge	"	595.46
Charles Richmond	"	563.70

DEPUTIES CONTINUED

Lonnie C. Schultz	Patrolman	495.86	
Jimmy Sharrock	"	595.46	
William R. Skillern	"	550.94	
Paul J. Smith	"	563.70	
Thurman Stamps	"	595.46	
Joel W. Syler	"	550.94	
Donald Thompson	"	595.46	
Milton Troetter	"	595.46	
Willie Turner	"	595.46	
Vernon L. Vaughn	"	563.70	
Rodney Veron	"	563.70	
Chester Westfield	"	595.46	
James T. Wilken	"	595.46	
Benny F. Williams	"	595.46	
William Williams	"	563.70	
F. A. Wilson	"	595.46	
Bill Uren	"	595.46	
Joe Bush	"	150.00	
William Kay	Janitor (Spec. Officer)	150.00	
David Ziegler	"	563.70	
Douglas Hartman	Janitor (Spec. Officer)	350.60	50,698.44

PROCESSING OFFICERS

E. Jonah Harris	Civil Officer	634.40	
W. J. Moore	"	634.40	
Barney Morgan	"	634.40	
M. L. Price	"	634.40	
Earl Rodgers	"	634.40	
E. J. Self	"	634.40	
Joseph Simpson	"	634.40	
J. Harvey Steele	"	634.40	
Shelton Swafford	"	634.40	
Harry Weddle	"	634.40	6,344.00

JAILERS

Grover C. Fuller	Chief Jailer	595.46	
Robert Allen	Jailer	554.09	
James E. Bell	"	539.80	
Harry Bible	"	573.20	
David Carlisle	"	539.80	
Robert L. Mowery	"	573.20	
Ralph Murphy	"	573.20	
Henry Patterson	"	573.20	
Shelby Rogers	"	573.20	
Paul Scott	"	539.80	
Walter E. Sprouse	"	539.80	6,174.75

CLERICAL

Mary J. Schoolfield	Co-ordinator	500.84	
Carolyn S. Minnich	Executive Secretary	600.00	
Patricia D. Hinkle	Staff Secretary	425.00	
Judith M. Rigler	Det. Dept. Secretary	500.00	
Marguerite M. White	Chief Bookkeeper	706.76	
Lenda M. Reeves	Assistant Bookkeeper	450.00	
Aubrey Haley	Utility Clerk	406.24	
Paulette Winkler	"	406.24	
James N. Lusk	Dispatcher	539.80	
Ronald R. Parson	"	539.80	
Michael P. Rundles	"	539.80	
James Sage	"	539.80	
Louise Twyman	"	539.80	6,694.08

OTHERS

Charlotte Bolden	Matron	406.24	
Jewell Hardaway	"	406.24	
Mary S. Hunter	"	175.00	
Mildred Seay	"	406.24	
Pauline Williams	"	406.24	
Claude Kersey	"	595.46	
H. R. Long	Court Officer	595.46	
David M. Minnich	"	595.46	

OTHERS CONTINUED

A. L. Dempsey	Process Server	511.98
William F. Drew	"	511.98
James G. Holder	"	511.98
John Swope	"	511.98
Brayant Turner	"	511.98
Richard Barnard	Special Officer	75.00
W. Frank Clark	"	75.00
Roy Combs	"	75.00
William E. De Sha, Jr.		150.00
Mitchell Durham		75.00
Andrew J. Ellis	"	150.00
W. H. Garmer	"	75.00
Robert Gilreath	"	75.00
William A. Goodman	"	75.00
Theodore Hyatte	"	75.00
George Hixson	"	75.00
R. Wl. Janaway	"	75.00
John Jenkins	"	75.00
Karey W. Kaley	"	75.00
John Lanham	Staff Chaplain	75.00
Melvin Lovelady	Special Officer	75.00
James C. Massengale	"	75.00
Manuel Nash, Jr.	"	75.00
Charles L. Parks	"	75.00
Wiley E. Perkinson	"	75.00
Monroe Price	"	75.00
Edward Robinson	"	75.00
Leslie Satterfield	"	75.00
Larry D. Stearns	"	75.00
Luther Tilley	"	75.00
John E. White	"	75.00
A. J. Wilson	"	75.00

8,321.24

OFFICE OF H. Q. EVATT, SHERIFF
HAMILTON COUNTY, TENNESSEE

FINANCIAL STATEMENTS FOR MONTH OF June, 1973

Opening Cash Balance. \$ 4,068.09

STATEMENT OF CASH RECEIPTS

GENERAL FUND:

Ex-Officio appropriation	\$ 58,000.00	
Misdemeanor Costs	3,680.00	
Waiting on courts		
Summoning jurors		
Returning prisoners	621.75	
Workhouse cases	418.00	
Uniform allowances	985.34	
Alcoholic rehabilitation officer	<u>572.00</u>	64,277.09

CIRCUIT COURT CLERK:

Court of General Sessions	\$ 7,938.34	
Circuit Court	<u>1,970.24</u>	9,908.58

CRIMINAL COURT CLERK:

Criminal Court	\$ 2,125.26	
Court of General Sessions	<u>1,403.52</u>	3,528.78

OTHER SOURCES:

Foreign papers	\$ 291.50	
Boarding prisoners		
State of Tennessee	18,375.00	
Federal government	1,128.00	
City of Chattanooga East Ridge	517.00	
City of Red Bank	227.00	
Other: Chancery Court	309.32	

Army A. W. O. L. \$1,344.00, Soddy-Daisy \$57.00,		
Signal Mtn. \$16.00, Fi Fa #65115, Davidson Co. 2,583.55		<u>23,431.37</u>
\$346.75 Supreme Ct. Garnish. #250 & 250 A \$819.80		<u>101,145.82</u>
TOTAL RECEIPTS		\$105,213.91

TOTAL AVAILABLE CASH

STATEMENT OF DISBURSEMENTS

EXPENSES OF OFFICE:

Salaries-(See attached detail)		80,489.80
Automobile expense-	\$	
Repairs and parts	2,087.78	
Gas, Oil and grease	3,212.87	
Tires and tubes	1,216.94	
Insurance		
Radio service	733.75	
Auto allowance for process servers	<u>375.00</u>	7,626.34

Other-

Provisions	\$ 6,127.30	
Returning prisoners	433.68	
Uniform allowances	1,275.00	
Alcoholic rehabilitation officer	578.76	
Miscellaneous: Office \$128.45, Supreme Ct.		
Garnish. #250-250A \$810.80, Special Guard Duty		
\$105.00, Replacement Tags & New Patrol Car Tags	1,213.00	
& Titles \$43.75, Investigate Burg. to Fulton, Miss.		
\$50.00, Special Jury Duty \$75.00		<u>9,627.74</u>

TOTAL DISBURSEMENTS		<u>97,743.88</u>
CLOSING CASH BALANCE		<u>7,470.03</u>

Signed H. Q. Evatt
Sheriff

Sworn to and subscribed to before me, this the
27th day of July 1973.

David M. Ramsey
County Court Clerk

SALARIES FOR THE MONTH OF JUNE, 1973

SHERIFF

H. Q. Evatt

1,666.66

DEPUTIES

Edward J. Russell	Chief Deputy	973.88
John D. Holt	Ass't. Chief Deputy	708.46
Robert Cornish	Chief of Detectives	734.60
Oscar McMillian	Detective Lieutenant	650.00
Clarence Schroyer	Narcotic Lieutenant	650.00
Martin Brown	Narcotic Detective	634.40
Phillip Metcalf	" "	634.40
Billy R. Davis	Detective	317.20
Douglas M. Everett	"	634.40
Earl H. Gant	"	634.40
Richard D. Jernigan	"	634.40
John T. Lawson	"	634.40
Phil Moyers	"	634.40
Thomas Shugart	"	634.40
Oliver Standifer	"	634.40
L. K. Weaver, III	"	634.40
C. L. Westbrooks	"	634.40
Thomas J. Farmer	Captain	667.80
Roy L. Hale	"	667.80
William Robbs	"	667.80
William Robinson	"	667.80
James O. Lane	Lieutenant	650.00
Robert Burkhart	Patrol Sergeant	634.40
Robert Davis	" "	634.40
Wm. G. Newell	" "	634.40
Thomas L. Fox	Desk Sergeant	634.30
Wm. Peace	" "	634.30
Foster T. Phillips	" "	634.30
Edwin Anderson	Patrolman	563.70
James E. Arrowood	"	595.46
James N. Baker	"	595.46
Mitchell T. Ball	"	550.94
Jon R. Bodkin	"	563.70
Edward R. Brown	"	579.58
Robert Broyles	"	550.94
Owen Burns	"	595.46
Charles Capehart	"	563.70
Ferman Chandler	"	550.94
Jack Danielson	"	595.46
Sammy L. Dave	"	595.46
Billy R. Davis	"	275.47
Homer Dawson	"	595.46
Joseph Dietzen	"	297.73
Craig D. Glaze	"	550.94
Larry R. Gragg	"	576.46
James Hardy	"	595.46
Max V. Hilton	"	595.46
Sam James	"	595.46
Melvin K. Johnson	"	595.46
Thomas R. Johnson	"	595.46
Kenneth Lee	"	595.46
Ira T. Lively	"	550.94
Donald McCullough	"	595.46
James A. Manley	"	563.70
G. W. Merriman	"	175.00
Fletcher D. Miller	"	595.46
R. L. Monger	"	595.46
Robert O'Dell	"	595.46
Lewis S. O'Neal	"	579.58
Ervin O. Partridge	"	595.46
Fred Paul	"	595.46
Frank Perry	"	563.70
Cleveland Price	"	563.70
Thomas Ratledge	"	595.46
Randall Rich	"	595.46
Charles Richmond	"	563.70

DEPUTIES (CONTINUED)

Lonnie C. Schultz	Patrolman	550.94	
Jimmy Sharrock	"	595.46	
Calvin Sivley	"	595.46	
Wm. R. Skillern	"	550.94	
Paul J. Smith	"	563.70	
Thurman Stamps	"	595.46	
James Swafford, Jr.	"	550.94	
Joel W. Syler	"	550.94	
Donald Thompson	"	595.46	
Milton Trotter	"	595.46	
Willie Turner	"	595.46	
Bill Uren	"	595.46	
Vernon L. Vaughn	"	563.70	
Rodney Veron	"	563.70	
Chester Westfield	"	595.46	
James T. Wilken	"	595.46	
Benny F. Williams	"	595.46	
William Williams	"	563.70	
F. A. Wilson	"	595.46	
Joe Bush	"	150.00	
David Ziegler	"	563.70	
Wm. Kay	Special Officer (Janitor)	150.00	
Douglas Hartman	" " "	350.60	51,456.38

PROCESSING OFFICERS

E. Jonah Harris	Civil Officer	634.40	
W. J. Moore	" "	634.40	
Barney Morgan	" "	634.40	
M. L. Price	" "	634.40	
Earl Rodgers	" "	634.40	
E. J. Self	" "	634.40	
Joseph Simpson	" "	634.40	
J. Harvey Steele	" "	634.40	
Shelton Swafford	" "	634.40	
Harry Weddle	" "	634.40	6,344.00

JAILERS

Grover C. Fuller	Chief Jailer	595.46	
Robert Allen	Jailer	573.20	
James E. Bell	"	539.80	
Harry Bible	"	573.20	
David Carlisle	"	539.80	
Robert L. Mowery	"	573.20	
Ralph Murphy	"	573.20	
Henry Patterson	"	573.20	
Shelby Rogers	"	573.20	
Paul Scott	"	556.50	
Walter E. Sprouse	"	539.80	6,210.56

CLERICAL

Mary J. Schoolfield	Co-ordinator	500.84	
Carolyn S. Minnich	Executive Secretary	600.00	
Judith M. Rigler	Det. Dept. Secretary	500.00	
Marguerite M. White	Chief Bookkeeper	706.76	
Lenda R. Clark	Ass't. Bookkeeper	450.00	
Aubrey Haley	Utility Clerk	406.24	
Cynthia Long	Staff Secretary	350.00	
Paulette Winkler	Utility Clerk	203.12	
James N. Lusk	Dispatcher	539.80	
Ronald R. Parson	"	539.80	
Michael P. Rundles	"	539.80	
James Sage	"	539.80	
Louise Twyman	"	539.80	6,415.96

OTHERS

Charlotte Bolden	Matron	406.24	
Jewell Hardaway	"	406.24	
Mildred Seay	"	406.24	
Mary Hunter	"	175.00	
Pauline Williams	"	406.24	
Claude Kersey	Court Officer	595.46	
H. R. Long	" "	595.46	
David M. Minnich	" "	595.46	

OTHERS (CONTINUED)

A. L. Dempsey	Process Server	511.98	
Wm. F. Drew	Process Server	511.98	
James G. Holder	" "	511.98	
John Swope	" "	511.98	
Bryant Turner	" "	511.98	
Richard Barnard	Special Officer	75.00	
W. Frank Clark	" "	75.00	
Roy Combs	" "	75.00	
Wm. E. DeSha, Jr.	" "	150.00	
Mitchell Durham	" "	75.00	
Andrew J. Ellis	" "	150.00	
W. H. Garner	" "	75.00	
Robert Gilreath	" "	75.00	
Wm. A. Goodman	" "	75.00	
Theodore Hyatte	" "	75.00	
George Hixson	" "	75.00	
R. W. Janaway	" "	75.00	
John Jenkins	" "	75.00	
Karey W. Kaley	" "	75.00	
Melvin Lovelady	" "	75.00	
James C. Massengale	" "	75.00	
Manuel Nash, Jr.	" "	75.00	
Charles L. Parks	" "	75.00	
Wiley E. Perkinson	" "	150.00	
Monroe Price	" "	75.00	
Edward Robinson	" "	75.00	
Leslie Satterfield	" "	75.00	
Larry D. Stearns	" "	75.00	
Luther Tilley	" "	75.00	
John E. White	" "	75.00	
A. J. Wilson	" "	75.00	
John Lanham	" "	75.00	8,396.24
			<hr/>
	Total		\$80,489.80

OFFICE OF H. Q. EVATT, SHERIFF
HAMILTON COUNTY, TENNESSEE

FINANCIAL STATEMENTS FOR MONTH OF July, 1973.

Opening Cash Balance. \$ 7,470.03

STATEMENT OF CASH RECEIPTS

GENERAL FUND:

Ex-Officio appropriation	\$ 83,000.00	
Misdemeanor Costs	3,135.00	
Waiting on courts		
Summoning jurors		
Returning prisoners		
Workhouse cases	400.50	
Uniform allowances	1,031.25	
Alcoholic rehabilitation officer	<u>636.67</u>	88,203.42

CIRCUIT COURT CLERK:

Court of General Sessions	\$ 7,140.75	
Circuit Court	<u>1,863.86</u>	9,004.61

CRIMINAL COURT CLERK:

Criminal Court	\$ 1,806.19	
Court of General Sessions	<u>1,568.29</u>	3,374.48

OTHER SOURCES:

Foreign papers	\$ 435.90	
Boarding prisoners		
State of Tennessee	32,769.00	
Federal government		
City of Chattanooga Signal Mtn.	4.00	
City of Red Bank		
Other: Damage to Patrol Car by Martha Ragsdale	531.99	

TOTAL RECEIPTS		<u>33,740.89</u>
TOTAL AVAILABLE CASH		<u>134,323.40</u>
		\$ 141,793.43

STATEMENT OF DISBURSEMENTS

EXPENSES OF OFFICE:

Salaries-(See attached detail)		100,892.85
Automobile expense-	\$	
Repairs and parts	5,268.13	
Gas, Oil and grease	2,968.43	
Tires and tubes	2,229.16	
Insurance		
Radio service	294.73	
Auto allowance for process servers		<u>10,760.45</u>

Other-

Provisions	\$ 5,261.34	
Returning prisoners	609.45	
Uniform allowances	990.00	
Alcoholic rehabilitation officer	637.00	
Miscellaneous:Office	11.89	
Sanitation	48.00	
Special Guard Duty	105.00	
Legal Fee to file Salary Petition	300.00	
Copy work on civil Action \$1.00, Notary Bond B. R.Davis	<u>316.50</u>	8,279.18

TOTAL DISBURSEMENTS	Test. Fee New Employees \$110.00	<u>119,932.48</u>
CLOSING CASH BALANCE		<u>21,860.95</u>

Signed H. Q. Evatt
Sheriff

Sworn to and subscribed to before me, this the 6 day of Sept 19 73.

David M. Ramsey
County Court Clerk

SHERIFF

H. Q. Evatt

1,666.66

DEPUTIES

Edward J. Russell	Chief Deputy	1,370.00
John D. Holt	Ass't Chief Deputy	962.00
Robert E. Cornish	Chief of Detectives	962.00
Oscar McMillian	Detective Lieutenant	815.00
Clarence Schroyer	Narcotic Lieutenant	815.00
Phillip Metcalf	Narcotic Detective	740.00
Martin Brown	Detective	740.00
Billy R. Davis	"	740.00
Douglas M. Everett	"	740.00
Earl H. Gant	"	740.00
Richard D. Jernigan	"	740.00
John T. Lawson	"	740.00
Thomas Shugart	"	740.00
Oliver T. Standifer	"	740.00
L. K. Weaver, III	"	740.00
C. L. Westbrook	Fugitive Detective	740.00
Owen L. Burns	"	740.00
James A. Baker	Auth Theft Detective	740.00
Melvin K. Johnson	"	740.00
Thomas J. Farmer	Captain	848.00
Roy L. Hale	"	848.00
William Robbs	"	848.00
William Robinson	"	848.00
James O. Lane	Lieutenant	815.00
William G. Newell	"	407.50
Robert Burkhart	Patrol Sergeant	750.00
Robert Davis	"	750.00
William G. Newell	"	375.00
Thomas L. Fox	Desk Sergeant	750.00
William Peace	"	750.00
Foster Phillips	"	750.00
Edwin Anderson	Patrolman	595.00
Jimmie L. Anderson	"	297.50
James E. Arrowood	"	715.00
Mitchell T. Ball	"	607.50
James E. Bell	"	595.00
Jon R. Bodkin	"	595.00
Edward R. Brown	"	620.00
Robert Broyles	"	595.00
Charles Capehart	"	595.00
Ferman Chandler	"	595.00
Roy Combs	"	535.46
Jack Danielson	"	620.00
Sammy L. Dave	"	715.00
Homer Dawson	"	681.00
Joseph Dietzen	"	681.00
David Francisco	"	595.00
Craig D. Glaze	"	620.00
Larry R. Gragg	"	595.00
James Hardy	"	715.00
Max V. Hilton	"	715.00
Sam James	"	715.00
Thomas R. Johnson	"	715.00
Kenneth Lee	"	681.00
Ira T. Lively	"	595.00
Thomas L. Long	"	595.00
James N. Lusk	"	297.50
Donald McCullough	"	715.00
James A. Manley	"	595.00
Goldman P. Maynard	"	446.25
G. W. Merriman	"	175.00
Fletcher D. Miller	"	715.00
R. L. Monger	"	715.00
Phillip Moyers	"	595.00
Robert O'Dell	"	681.00
Lewis S. O'Neal	"	620.00
Ervin O. Partridge	"	715.00
Fred Paul	"	715.00
Grover T. Payne	"	436.31
Clinton Peoples	"	681.00
Frank Perry	"	595.00
Charles B. Phillips	"	535.46

DEPUTIES CONTINUED

Cleveland Price	Patrolman	595.00	
Thomas Ratledge	"	715.00	
Randall Rich	"	715.00	
Charles Richmond	"	620.00	
James Sage	"	297.50	
Lonnie C. Schultz	"	595.00	
Jimmy Sharrøck	"	620.00	
Calvin Sivley	"	715.00	
Paul J. Smith	"	595.00	
Thurman Stamps	"	681.00	
James Swafford, Jr.	"	595.00	
Joel W. Syler	"	595.00	
Marvin L. Terry	"	297.50	
Donald Thompson	"	715.00	
Willie Turner	"	715.00	
Bill Uren	"	715.00	
Vernon L. Vaughn	"	595.00	
Rodney Veron	"	595.00	
Jerry W. Watkins	"	595.00	
Chester Westfield	"	715.00	
James W. Wilken	"	715.00	
Benny Williams	"	620.00	
Michael Williams	"	595.00	
William Williams	"	595.00	
F. A. Wilson	"	715.00	
Joe Bush	"	175.00	
David Ziegler	"	613.75	
Douglas Hartman	Janitor (Spec. Officer)	386.00	
Craig D. Johnson	"	115.83	
William E. Robbs, Jr.	"	257.35	65,908.41

PROCESSING OFFICERS

E. Jonah Harris	Civil Officer	688.00	
W. J. Moore	"	688.00	
Barney Morgan	"	688.00	
M. L. Price	"	688.00	
Earl Rodgers	"	688.00	
E. J. Self	"	688.00	
Joseph Simpson	"	688.00	
J. Harvey Steele	"	688.00	
Shelton Swafford	"	688.00	
Harry Weddle	"	688.00	6,880.00

JAILERS

Grover C. Fuller	Chief Jailer	750.00	
Robert Allen	Jailer	715.00	
Harry Bible	"	715.00	
Walter K. Bush	"	595.00	
David Carlisle	"	645.10	
Robert L. Mowery	"	715.00	
Ralph Murphy	"	715.00	
Henry Patterson	"	715.00	
Robert B. Rogers	"	297.50	
Shelby P. Rogers	"	715.00	
Paul Scott	"	595.00	
Walter E. Sprouse	"	595.00	
Milton Trotter	"	715.00	8,482.60

CLERICAL

Mary J. Schoolfield	Co-ordinator	550.00	
Carolyn S. Minnich	Executive Secretary	660.00	
Judith M. Rigler	Det. Dept. Secretary	550.00	
Marguerite M. White	Chief Bookkeeper	778.00	
Lenda R. Clark	Assistant Bookkeeper	495.00	
Aubrey Haley	Utility Clerk	447.00	
Cynthia Long	Staff Secretary	292.50	
James N. Lusk	Dispatcher	297.50	
Daniel F. Moody	"	218.13	
James C. Massengale	"	297.50	
Ronald R. Parson	"	595.00	

CLERICAL CONTINUED

Michael P. Rundles	Dispatcher	595.00	
James Sage	"	297.50	
Louise Twyman	"	595.00	6,668.13

OTHERS

Charlotte Bolden	Matron	447.00	
Jewell Hardaway	"	447.00	
Maxine Henderson	"	327.80	
Mildred Seay	"	447.00	
Mary Hunter	"	187.50	
Pauline Williams	"	447.00	
Claude Kersey	Court Officer	715.00	
H. R. Long	"	715.00	
David M. Minnich	"	715.00	
William R. Skillern	"	595.00	
A. L. Dempsey	Process Officer	688.00	
William F. Drew	"	688.00	
James G. Holder	"	688.00	
John Swope	"	688.00	
Bryant Turner	"	688.00	
Richard Barnard	Special Officer	82.50	
W. Frank Clark	"	82.50	
William E. DeSha, Jr.	"	175.00	
Mitchell Durham	"	82.50	
Andrew J. Ellis	"	175.00	
W. H. Garner	"	82.50	
Robert Gilreath	"	82.50	
William A. Goodman	"	82.50	
James R. Grindle	"	82.50	
Charles E. Grissom	"	82.50	
Theodore Hyatte	"	82.50	
George Hixson	"	82.50	
R. W. Janaway	"	82.50	
John Jenkins	"	82.50	
Bryson L. Johnson	"	41.25	
Karey Kaley	"	82.50	
William Kay	"	175.00	
William B. Lampkin	"	82.50	
Melvin Lovelady	"	82.50	
James C. Massengale	"	41.25	
Manuel Nash, Jr.	"	82.50	
Charles L. Parks	"	82.50	
Wiley E. Perkinson	"	175.00	
Monroe Price	"	82.50	
Edward Robinsen	"	82.50	
Leslie Satterfield	"	82.50	
John L. Solomon	"	41.25	
Larry D. Stearns	"	82.50	
Luther Tilley	"	82.50	
John E. White	"	41.25	
A. J. Wilson	"	41.25	
John Lanham	"	82.50	11,287.05

TOTAL: \$100,892.85

W. R. (BILL) NOBLES, TRUSTEE
HAMILTON COUNTY, TENNESSEE

ROOM 110 COURT HOUSE
 CHATTANOOGA, TENNESSEE 37402

REPORT FOR MONTH OF April 19673

DEPARTMENT TRUSTEE'S OFFICE

Trustee's Investment Fund OPENING BALANCE	449,916 90 112,570 98
TAX-LEVY 2% Commission	4,107 67
DO 1% Commission	25,214 30
DO	
DO	
DO	
DO	
DO	
DO	
DO	
GENERAL RECEIPTS DETAIL ON BACK	
TOTAL — CREDITS	591,809 85
WARRANTS PAID — DETAIL ON BACK —	7,317 40
2% COMMISSION ON TAX COLLECTIONS Excess Fees Paid	562,487 88
1% COMMISSION ON GENERAL RECEIPTS	
MISC. — DEBITS —	
TOTAL DEBITS	569,805 28
NET CLOSING BALANCE	22,004 57

I hereby certify that the foregoing is a true report for the above stated Department for the Month of April, 19673.


Sworn to before me
 This 7th day of May, 19673

W. R. Nobles
 W. R. Nobles, Trustee, Hamilton County, Tennessee

Notary Public
 My Commission Expires July 9, 1973



RECEIPTS DETAIL		
W. R. Nobles	1,575	00
Katherine Holland	966	00
Mary Eldridge	751	00
Dorothy Smith	639	00
DISBURSEMENTS DETAIL		
Tot Murphy	639	00
Helen DeVore	639	00
Sybil Smith	611	00
Elnora Anderson	500	00
Lenora Wolfe	445	00
Martha Gardenhire	445	00
Expenses - Nashville Trip	97	40
Excess Fees Check	562,487	88
Ad - Chattanooga Times	10	00
TOTAL	569,805	.28



W. R. (BILL) NOBLES, TRUSTEE
HAMILTON COUNTY, TENNESSEE

ROOM 110 COURT HOUSE
 CHATTANOOGA, TENNESSEE 37402

REPORT FOR MONTH OF May 19673

DEPARTMENT Trustee's Office

OPENING BALANCE	22,000	57
TAX-LEVY 2% Commission	2,992	89
DO 1% Commission	17,412	89
DO		
DO		
DO		
DO		
DO		
DO		
DO		
GENERAL RECEIPTS DETAIL ON BACK		
TOTAL — CREDITS	42,410	35
WARRANTS PAID — DETAIL ON BACK —	7,814	04
2% COMMISSION ON TAX COLLECTIONS		
1% COMMISSION ON GENERAL RECEIPTS		
MISC. — DEBITS —		
TOTAL DEBITS	7,814	04
NET CLOSING BALANCE	34,596	31

I hereby certify that the foregoing is a true report for the above stated Department for the Month of _____

May, 1973.


Sworn to before me
 This 6th day of June, 1973

W. R. Nobles
 W. R. Nobles, Trustee, Hamilton County, Tennessee

Katharine A. Sheppard
 Notary Public My Commission Expires July 9, 1973



RECEIPTS DETAIL		
W. R. Nobles	1,620	84
Katherine Holland	966	00
Mary Eldridge	751	00
Dorothy Smith	639	00
DISBURSEMENTS DETAIL		
Tot Murphy	639	00
Helen DeVore	639	00
Sybil Smith	611	00
Elnora Anderson	500	00
Lenora Wolfe	445	00
Martha Gardenhire	445	00
Hamilton Bank	38	00
Forrest Cate Ford	260	76
King of The Road	41	59
Misc. Expense	22	75
State Farm Insurance	195	10
	7,814	04



W. R. (BILL) NOBLES, TRUSTEE
HAMILTON COUNTY, TENNESSEE

ROOM 110 COURT HOUSE
 CHATTANOOGA, TENNESSEE 37402

REPORT FOR MONTH OF June 19673

DEPARTMENT Trustee's Office

OPENING BALANCE	34,596	31
TAX-LEVY 2% Commission	1,670	91
DO 1% Commission	38,407	22
DO		
DO		
DO		
DO		
DO		
DO		
GENERAL RECEIPTS DETAIL ON BACK		
TOTAL — CREDITS	74,674	44
WARRANTS PAID — DETAIL ON BACK —	7,344	33
2% COMMISSION ON TAX COLLECTIONS		
1% COMMISSION ON GENERAL RECEIPTS		
MISC. — DEBITS —		
TOTAL DEBITS	7,344	33
NET CLOSING BALANCE	67,330	11

I hereby certify that the foregoing is a true report for the above stated Department for the Month of _____


June, 19673.

Sworn to before me
 This 23rd day of July, 19673

W. R. Nobles
 W. R. Nobles, Trustee, Hamilton County, Tennessee

William V. Ziegl
 Notary Public My Commission Expires July 3, 1977

RECEIPTS DETAIL		
W. R. Nobles	1,666	68
Katherine Holland	966	00
Mary Eldrdge	751	00
Dorothy Smith	639	00
DISBURSEMENTS DETAIL		
Tot Murphy	639	00
Helen DeVore	639	00
Sybil Smith	611	00
Elnora Anderson	500	00
Lenora Wolfe	445	00
Martha Gardenhire	222	50
Lynn Hatfield	222	50
Notary Public Fee	7	25
Walter Greenspan Ins.	10	00
State Farm Insurance	11	40
Wolfe Locksmith Co.	14	00
	<u>7,344</u>	<u>33</u>



W. R. (BILL) NOBLES, TRUSTEE
HAMILTON COUNTY, TENNESSEE

ROOM 110 COURT HOUSE
 CHATTANOOGA, TENNESSEE 37402

REPORT FOR MONTH OF July 19673

DEPARTMENT Trustee's Office

OPENING BALANCE	67,330	11
TAX-LEVY 2%	1,727	97
DO 1%	2,509	39
DO		
DO		
DO		
DO		
DO		
DO		
DO		
GENERAL RECEIPTS DETAIL ON BACK		
TOTAL — CREDITS	71,567	47
WARRANTS PAID — DETAIL ON BACK —	8,692	05
2% COMMISSION ON TAX COLLECTIONS		
1% COMMISSION ON GENERAL RECEIPTS		
MISC. — DEBITS —		
TOTAL DEBITS	8,692	05
NET CLOSING BALANCE	62,875	42

I hereby certify that the foregoing is a true report for the above stated Department for the Month of _____

July, 1973.

Sworn to before me
 This 7th day of August, 1973


W. R. Nobles
 W. R. Nobles, Trustee, Hamilton County, Tennessee

Notary Public
 Notary Public

My Commission Expires July 3, 1977



RECEIPTS DETAIL		
W. R. Nobles	1,666	68
Katherine Holland	1,100	00
Mary Eldridge	800	00
Dorothy Smith	700	00
DISBURSEMENTS DETAIL		
Tot Murphy	700	00
Helen DeVore	700	00
Sybil Smith	650	00
Elnora Anderson	530	00
Lenora Wolfe	475	00
Ora Lee Woods	445	00
Misc. Expense	5	00
NACO	757	93
Forrest Cate Ford	130	38
Gasoline	32	06
	8,692	05



W. R. (BILL) NOBLES, TRUSTEE
HAMILTON COUNTY, TENNESSEE
 ROOM 110 COURT HOUSE
 CHATTANOOGA, TENNESSEE 37402

REPORT FOR MONTH OF August 19673

DEPARTMENT Trustee's Office

OPENING BALANCE		62,875 42
TAX-LEVY 2% Commission		2,218.75
DO 1% Commission		20,367 59
DO		
DO		
DO		
DO		
DO		
DO		
DO		
GENERAL RECEIPTS DETAIL ON BACK		
TOTAL — CREDITS		85,461 76
WARRANTS PAID — DETAIL ON BACK —		8,163 07
2% COMMISSION ON TAX COLLECTIONS		
1% COMMISSION ON GENERAL RECEIPTS		
MISC. — DEBITS —		
TOTAL DEBITS		8,163 07
NET CLOSING BALANCE		77,298 69

I hereby certify that the foregoing is a true report for the above stated Department for the Month of _____

August, 1963.

Sworn to before me

This 10th day of September, 1963

W. R. Nobles

W. R. Nobles, Trustee, Hamilton County, Tennessee

Notary Public

Mv Commission Expires July 3, 1977

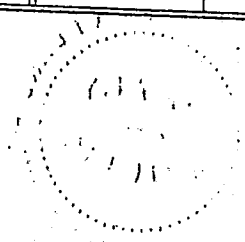


RECEIPTS DETAIL

W. R. Nobles	1,666	68
Katherine Holland	1,100	00
Mary Eldridge	800	00
Dorothy Smith	700	00

DISBURSEMENTS DETAIL

Tot Murphy	700	00
Helen DeVore	700	00
Sybil Smith	650	00
Elnora Anderson	530	00
Lenora Wolfe	475	00
Ora Woods	445	00
Care Lease	130	38
Gas	37	40
NACO Trip	228	61
	8,163	07



S E P T E M B E R T E R M 1 9 7 3

ON MOTION of Councilman Wilson, seconded by Judge Frost, the Meeting was adjourned.



C H A I R M A N