

Quarterly
Court
minutes

Vol #5

99
2nd Bridge vote
Bridge Insp. Inm elected
Bridge app. 7/160^{150k bridges}
Bridge Insp. salary
Elder. Under bridge matter
Pres. Chalk. west. Ry bridge x Jam. River
H. New bridge 99 app. for bridge across Saddy creek, 12 st
Bridge Sall creek Wash. road

Bragg vs Redell (Contract election JP) decree page 576

Brown JM resolution to fix W House salaries 586 Bridge Committee appointed page 584

357
Bell J.D. elected Co. Physician

1
 64
 78
 76
 369
 358
 387 + 589
 62
 62
 120
 379
 77
 97
 102

Invar. Ct. adj to Jan'y 16/93
 Court on R of ways
 App. Fed. Ct. Fullerkins
 Court on Charities Bill of Mrs Steele
 Charity Court and State House
 Standing Courts app
 Charity Court app
 Court House Grounds Imp.
 Court H. Closets
 App. Hospital Exchange
 Bill of Mrs Steele

Coroners Report Rpt. ⁴¹ Rpt. ^{54, 106} Rpt. ^{357, 371} Coroners and Sheriffs Deeds Rpt. ⁴²⁵ Rpt.

Constable (Grand Jury to wait on) page 582
 Constable (Circuit Court to ") " 583

Contract City Prisoners ³⁶⁴

Circuit Court Constable ^{98, 113 - 583}
 " " Term 588.

Committees :-

- Rules - Oct term 1894 page 572
- Finance " " " 584
- Jail " " " 582
- Bridge " " " 582
- Printing " " " 589
- Charity " " " 589

County Judge :-

- Ordered to purchase set of Supreme Court Reports page 573
- Salary of, fixed for year Oct. 94 to Oct 95. page 577
- Empowered to employ an Auditor " " " 585
- Authorized to have vouchers printed " " " 589

Claims :-

- State orphan Home, disposition of, page 588
- Miscellaneous Oct term 1894 " 590

Crest Road, Missionary Ridge -
 Dedicated to W. S. Gov. - 35

City of Chatt (relation to small pox work) 588
 Charity Committee appointed Oct term 1894 - 589
 Larver Mrs A.E. petition for release license 594
 Cong. Church " " " taxes 594
 Crouch et al " to open road M Ridge 596
 County Engineer Report of Oct term 94 611

District lines Rpt. of Court. 473-

Decrees of Court:—

Dickson, Petition of for reward \$50⁰⁰ page 583. Bragg vs. Redell (contested election 20) page 576.
Duncan J. H. proposition of to lease P. House farm 575.

Ellis Df

no

JR Moore Rd Comr.

118 } motion to dismiss overruled
121 }
continuance

Jan'y 93 Court Exemptions	28	Exemptions	31	Benevolent orders	121	American Holder	370	Doster	370	Adam Lee	118	75
116	75	116	75	116	75	116	75	96	103	116		
Ellis	Michael	Raymore	J. Rose	Sively	Alexander	Meigs	Carlisle	Rawlings	Miller	Wallace		
116	116	116	116	116	116	116	116	116	116			
Dear Shirley	Buckner	Stringer	Patten	Barnes	Green	Sively	Thomson	Chapman				
427												
Exempt on order	419	Jack Smith exempt	424	Exempt petitions to special court power to act								

evening news acct 97

Exemptions:-

From Poll tax & working public roads 588 & 596
 N.Y. Soldiers not exempted 596

Section November 9th Judges Clerk page 578
 Attention Long at 17th Dist petition page 590

Finance Court, Jan'y Term '93
giving Judges warrant
Finance Com. elector Oct term '94

20 105
114.
584

Jurie. Court elected
Jurie. Court
387

Jurie. Court Rpt of Jax Levy
Report of Oct term '94;
573 & 597.

6
Order rate

Magier H. S. Const. for Circuit Ct
ish saw to publish

373

Jur' Feuton
415

Jur' Feuton damage claim

71
71

Jurie. Court elected
98

Bachman

Jurie. Commissioner, Portchar Robt elected page 589
ist Cong Church petition release license 594

75
Lenn Daniels Model are overflow at. Hours P. Coffin 421

and Jerry Constable $\frac{113}{98}$ $\frac{114}{582}$

Supt. Schools - Jan'y 13 Lett. Reuffaker elected supt. ⁴

Hill Resolution to borrow \$60,000⁰⁰ pge 571. to establish
reformatory for youthful criminals 577
Hogson J. Resolution prohibiting J.P. holding county office 576
Humane Society petition page 581

Inquests ⁶⁵ ¹¹⁶ ¹¹⁴
order by E. Evans

Judges Rpts. 93 Rpt²⁰ Rpt²⁹ Rpt⁵¹ Rpt¹⁰⁵ Rpt⁴⁵ Rpt⁵⁷

Jail Court. Elected⁴ Rpt. of⁴² Petition for wall around jail Rpt. of⁶¹ Rpt¹²³ Rpt³¹² ~~Rpt~~ app of Jail Court³⁸⁷
Appontment Jail Com¹⁸⁸⁴,

Janitor Will white elected³ reelected³⁵⁸ Crk. H. Inds Janitor³⁵⁸

Judge V. Perks
November Election 1894 - page 578

Johnson Resolution to create office of Auditor or Judges Clerk 1885

Jury (Gennie) Jan'y term 95 page 588

Klomme, Julius C. petition of to make map page 589

471
Saulter Henry Court

Long St. Extension, petition for, page 590.

Manning of Court for 1853 Manning Court on circuit ⁴⁷¹

Map - Order John C. Brown to make, of Hamilton Co., 1859.

Motion disallowing bills ⁸² All red furniture ⁷⁷

Missionary Ridge Crest Road -
Dedicated to U. S. Gov. - 359.

Notary Public's elected $\frac{22}{76}$ $\frac{97}{115}$ $\frac{364}{422}$ $\frac{422}{422}$ $\frac{422}{587}$

North Side Land to petition of for right of way⁵⁸⁵

Order³⁴ Judge to borrow money Telephone bills³⁴ Request witness Order to call⁴¹⁹

Petition '93 June files reduction of assent, working sizes Deane Court app on R of way for Rd.
 'lling places for 5th Dist³¹ Poe W of et al, Petition, Chamberlain ave. Pet. ⁶⁴ Chatt. Elec. Reg.
 H. H. Improvement Cot House Closet⁶² W of Poe et al Petition - juo. Sullivan pet. for rebate Taxes Hissom⁵²
 King President 1st Dist¹⁷³ Petition to make public road out of Colville st Pet. City Surgo⁴²⁵ 1310 Pet of
 reia Powell⁴³⁵ Pet of Hill on state funds in hands of ex. trustee. Pet. G. W. Clinton⁴¹⁶ Pet of
 Daming⁴²⁰ Pet. to change dist lines⁴¹⁹
 of Humane Society⁵⁸¹ of Dickson for reward \$50⁵⁸³, North Side Land Co. of for franchises,⁵⁸⁵
 'City of Chatt. small pox acct.⁵⁸⁸, of J. C. Lorne to make map of County⁵⁸⁹, Extension of Long St 17th Dist⁵⁹⁰,
 of S. Carr for release license⁵⁹⁴, of 1st Cong Church (Col) release from taxes⁵⁹⁴, Lease Pow House
 farm⁵⁹⁵, of Kouch et al open road top Mission Ridge near Shallus for⁵⁹⁶

Poor House Rpt. of Comm.⁹³ P. H. Bonds⁷² P. H. Res. for bonds to build P. H. app. ⁵⁷ tabled P. H. form⁵⁷
 Mt. Grove elects Rpt¹⁰² Rpt¹¹⁰ Rpt³⁶⁹, Commissioner Wm. Sherton, Elector, Proposition to lease farm of 195⁵⁸¹
 Report of Com¹⁵ Oct Term 94 page 573.

Poll Tax
 Exemptions Year 1895 page 588 + 596
 N. G. Sanders not exempted " 596

Public Admin. order. app. ⁴¹⁵

Printing Committee appointed Oct term 94 page 585

Ritchard elects Fish Comr. Oct term 94 page 589

Reports :- of -

Judge Whiteide - July & Aug. 1894 for. -	page 573. + 576
" Walker - September 94 " " "	573 + 576
Finance Com ^t Oct term '94 to Judge Walker "	573 + 597
Poor House Com ^{rs} Oct. term 94 page - - -	573 +
Trustees report " " " "	574 + 601
Supt. of Schools " " " "	574 + 605
Work House Com ⁿ " " "	611
County Engineer " " "	611

Roads. Road Comrs elected for 93⁵ New Road Dist for 5⁵ Dist Pet for new road 6³³ Dist
 1⁷² Mt. of Pl. Court on R. of way ⁴⁴ Get. of way to R.R. ⁴⁶ w/ for et al petition Road 20 Dist ⁵³ ³⁵⁸
 at End ave mtg. to Rossille art open ⁶⁵ Road 20 Dist pet for hearing R of way Mrs. Stewart Crest road 5⁷⁵ Dist
 McCallie ave repairs ¹¹⁵ Rossille road ¹¹⁵ R of way East End to Harlan ⁷⁷ R of way allow Park Ry ⁷⁵

Resolution of Railway ⁶⁴ Res. on Jas. Co. accrued territory ⁷⁶ 7th Dist - Hope Res on W.C. & Pay roll ¹⁰⁴ Res. borrow money ¹⁰⁴
 Thomas on Redist Co ¹⁰⁶ Res. Galagan on tax paying time ¹¹¹ Res. H. H. Appleton on relief ¹¹¹ Res. Telephone R of way ¹¹⁴
 on R. Bond ³⁷⁰

Resolutions :- To borrow \$60,000 - page 571.
 deduct 6% for prompt payment of taxes page 574
 prohibit J.C.s from holding County offices 575
 establish reformatory for children page 577
 establish office of Auditor for County or Judges Clerk ⁵⁸⁵
 fix salary of Work House & other County officials 586

Rules, Committee on (Oct term 94) 572
 Reformatory for children resolution 577
 Reward \$50⁰⁰ to one Dickson 583
 Read Sam R. Probst N.S.L.C. petition of 585
 Release from license petition of E. Carron 590
 " " taxes " 1st Cong Church 590

Sequatchie County

vs

Hamilton County

In Re L B Jones #39

eriff Have control fireman at jail

Supreme Court reports (Authorization to purchase) page 573
 Board of resolution for discount on prompt payment taxes 574
 County of County Judge Oct 94 Oct 95 for it page 576
 Election for elected Poor Comm^r page 581
 County Jail House & other County Employees, resolution 586
 Full pay account - City of Chatt, page 588
 Child Ophan Home (disposition of claim) " 590
 Orders N.Y. not exempted Poll tax

School petition Dist 23⁶² School Tax⁶⁰ Res. =⁷⁷ Dist Rpt 6 or 10 lines¹²² Supt. Rpt School app 70¹²⁴ 377
 with Sidney Release - on tax⁵⁵ Supt. School Rpt. Supt. Rpt 10 - Miss Petition³⁷³ Supt. Salary¹⁰⁵
 Release⁴²⁰

Supt of Schools Report of Oct. Term pgs. 574 + 605
~~_____~~

Taxes Tax Levy for '93 ²⁵ Tax Books how CLK make ²¹ Tax Resolution on est. on trades ³¹
S. of Reg. White on Taxes ³² Reso. on Highway Taxes ³³ On Taxes collected ⁴⁴ Tax assessor pay ⁷⁷
364-77 ³⁷⁴⁸ 364 ³⁷² 372
after ref. tax Levy for '94 ²⁵ W. H. Ligger Int. of Advice Tax w/ G. Sires Home Comit on relief to unemployed
Telephone & orders

Trustees Report ⁹⁷ Rpt ¹⁰⁷ Rpt ¹²⁶ Report ^{574, 4601}

53. 97 115 422 588
Leire May 93 113

oting Precinct changed 415

Vouchers, Co Judge Authorized to have blank, printer 589.

York House's Comm. Elec. WK Co. Comm. ³ Ratifying election of W.H. Comm. ¹⁹ Elder & J. Jones Pet.
 erred to W.H. Bridge Com. ²¹ WK Co. Court Rpt. Engrs. Rpt. ²³ WKH Court Rpt. ⁵¹ WK House app. 800.
 tribution of W.H. forces ⁶⁴ WKH. app. ⁷⁷ WKH. mat. of W.H. WKH Rpt. WKH. order Bridge Road cross
 2. Assen. Creek bridge ¹¹⁶ Mt Road Bridge ¹¹⁵ 4" Dist Culvert ¹¹⁵ 17" Dist piping Rpt. Cities. From Co. bill
 2. Creek bridge ³⁷⁰ Mt Creek bridge ³⁷⁰ Applied Column Comm. ³⁸⁷ Incendiary Reward ³⁷¹
 (H. Com. Rpt. ³⁶¹ Jno. Feulion damage claim WKH. Com. app. to W.H. Com. ⁴¹⁵ Rpt. of ⁴²⁸ 435
 pt. of ⁴¹⁶ Pet. to W.H. Harrison ave ⁴²⁰ WKH. at Confederate cemetery ⁴²⁴ W.H. to build
 as for. On Do Bridge to Retro ⁴²² Walden Ridge road 3' Dist ⁴²⁵
 Report (of Oct term 94) pgs. 611.

Lakeside Judge. H. report of for July & Aug. pgs. 573 + 596
 after " " " " Sept " 573 + 596

Working Public Roads :-
 Exemptions 1895 - See page 588 + 596
 H.G. Sanders not exempted 596

~~four months~~

10



January Term 1893

State of Tennessee
Hamilton County

At a Quarterly Term
of the County Court

began and held at the Court House in
the City of Chattanooga on this the
First Monday and second day of January
1893. Present and presiding the Hon.
H. Whiteside Judge and with the following
Justices associating to wit. Esquires, J.C.
Rogers, H.J. Springfield H.E. Hixson, J.F. Jackson
J.B. Thompson. Thos. Cowart, Allen Parker
J.H. Light, J.H. Bragg, P.H. Johnson, C.B. Champion
J.M. Millsaps, C.L. Lewis, J.F. Bennett, J.H. Dobbs,
B.R. Thomas, C. Kirk, J.D. Gray, Peter Bolton,
L.W. Coleman, W.H. Card, Wm. McMill, J.H. Springfield
A. Mahagan, J.A. Holtzclaw, J.W. White, W. Walker
J.W. Gillespie, J.C. Comer, J.M. Brown, D.B. Moore
A.P. Ellis, Wm. Shelton, D.F. Ellis and Johnson & M.H. Ward

On motion by Esq. Dobbs, that Court adjourn
until January 16 1893 being the 3rd Monday
moved by Esq. H.J. Springfield seconded by W.H.
Card that Court adjourn until tomorrow
Tuesday Jan. 3 1893 at 10 o'clock a.m.

On call of the Roll Court adjourned until Janu-
ary 16 1893 by the following vote Esquires
H.E. Hixson, Thompson, Cowart, Parker, Light,
Millsaps, Bennett, Dobbs, Mahagan, Holtz-
claw, White, Walker, Gillespie, Comer,
Brown, Moore, A.M. Johnson & Ward

Moved by Esq. Dobbs that Court adjourn until
January 16 1893 Monday, Moved by Esq.
H.J. Springfield seconded by Esq. W.H. Card
that Court adjourn until tomorrow
Tuesday January 3 1893 at 10 o'clock a.m.

On Roll call motion to adjourn until
tomorrow Tuesday January 3 1893 lost
by the following vote. Ayes Esquires Rogers
H.J. Springfield Jackson Bragg, P.H. Johnson
Champion Lewis Kirk Gray, Coleman
Card McMill, J.H. Springfield A.P. Ellis
Shelton, D.F. Ellis (16) Noes Esquires Hixson
Thompson Cowart Parker, Light, Millsaps
Bennett, Dobbs, Mahagan, Holtzclaw,

January Term, 1893

White, Walker, J. Gillespie, Cowen
Brown, Moore, - and Johnson (17)
Original motion to adjourn carried
a quorum of the Justices present and
voting for same.

Court adjourning until Monday Jan.
16th 1893 at 10 o'clock a.m.

January Term 1893
 State of Tennessee
 Hamilton County At a Quarterly Term
 of the County Court be-
 gan and held at the Court House in the
 City of Chattanooga on this the 3rd Monday
 and 16th day of January 1893 as per ad-
 journment of Court on Monday January 2
 1893 Present and presiding the Hon.
 H. Whiteside Judge with the following
 Justices associating to wit Esquires Rogers
 H. Springfield, H. H. Jackson, Thompson
 Cowart Parker, Light, W. Gillespie, Cowense,
 Bragg, Taylor, P. H. Johnson, Champion, Millsaps
 Lewis Bennett Hobbs Thomas Kirk Bolton Gray
 Card. Coleman, J. H. Springfield McGill Walker
 J. W. Gillespie Brown Cowen A. P. Ellis, J. Ellis
 Moore Shelton A. M. Johnson & others.

Moved by Esq. Hobbs seconded by Esq
 Light that the Court suspend the rules
 for the purpose of electing two members
 of the Work House Commission the terms
 of Esq. H. H. Jackson and Esq. Hope having expired
 motion carried, whereupon the Judge
 appointed Esqs. Gahagan and A. M. Johnson
 and on motion each Esquire required to
 deposit his ballot in the hat at the Clerk's
 table - Esquires J. W. Gillespie, Thos. Cowart,
 H. Springfield D. J. Ellis, J. M. Brown and W. T. Walker
 were placed in nomination with the following
 result. In 38 ballots were cast, J. W. Gillespie
 received 19 votes, Thos. Cowart, received 19 votes
 H. J. Springfield received 18 votes, D. J. Ellis 17 votes
 J. M. Brown received 1 vote, & W. T. Walker received 1 vote.
 The Judge announced that J. W. Gillespie and
 Thomas Cowart having received a majority of
 all votes cast declared the same duly elected
 members of the work House Commission
 for the ensuing two years. from the first
 Monday in January 1893 -

On motion of Esq. Parker, Wm. White
 present Janitor of the Court House was re-
 elected Court House Janitor for the ensuing
 year a quorum of Justices present voting for same.

4
January Term 1893

On motion of Esq. J. H. Springfield seconded by Esq. White the following Esquires were unanimously chosen members of the Finance Committee for the ensuing year Esquires A. G. Gahagan, A. M. Johnson, Peter Bolton, Allen Parker & J. J. Jackson, a quorum of the Justices present and voting for same.

J. N. Millsaps, C. C. Kirk, C. C. Howard, P. H. Johnson, J. M. Brown, J. A. Koltzclaw, and H. J. Springfield, were placed in nomination as members of the Jail Committee. The ballot resulting as follows.

J. N. Millsaps	<u>76</u>	votes -	C. C. Kirk	<u>21</u>	votes
P. H. Johnson	<u>73</u>	"	C. C. Howard	<u>24</u>	"
J. M. Brown	<u>1</u>	"	J. A. Koltzclaw	<u>1</u>	"
H. J. Springfield	<u>1</u>	"			

The Judge announced J. N. Millsaps, C. C. Howard and P. H. Johnson as having received a majority of all votes cast, therefore elected members of the Jail Court, for the ensuing year.

H. D. Huffaker and A. R. Jones were placed in nomination for Superintendent of County Schools on a ballot being taken for same A. R. Jones received 16 votes and H. D. Huffaker 22 votes. The Chair announced H. D. Huffaker elected Superintendent of Hamilton County Schools for the ensuing two years.

On motion of Esq. Parker the Court proceeded to the election of Road Commissioners. On the call of the Roll by Districts the following persons were elected by acclamation and ballot, a quorum of Justices present and voting for same.

District No. 1	G. M. Thomas.
" No. 2	Wm. Hale
" No. 3	Jas. S. Bell

1893
28
J. H. Springfield
to Messrs
to Gahagan

28
J. N. Millsaps
to Messrs
to J. M. Brown

January Term 1893

District No. 4	Jefferson Tittle
" " 5	Robt. Gillespie
" " 6	Pope Webb
" " 7	L. D. Lowe
" " 8	L. H. Hatfield
" " 9	Merriam Stone
" " 10	C. E. Stanley
" " 11	W. C. McDonald
" " 12	J. R. Varner
" " 13	Wm. Suttles
" " 15	W. H. Saylor
" " 16	J. M. Brown
" " 17	J. B. Roseborough
" " 18	J. R. Moore
" " 19	F. H. Caldwell
" " 20	A. M. Johnson

On motion of Esq. Coleman the Road Court for the 12 Dist. the Justices of said Dist. are to agree on Road Court and report their action to the Clerk of the Court.

On moved by Esq. Couverse that the 5th Road District be divided into two parts with the Crest Road as the dividing line making a road district of that territory lying east of the Crest road and another road district of the territory lying west of the Crest road. - moved by Esq. J. H. Springfield that said motion be laid on the table, motion to table carried by the following vote, Ayes - H. J. Springfield, H. J. Jackson, Thompson, Cowart, Parker, Light, Wm. Gillespie, Bragg, Taylor, Champion, Millsaps, Lewis, Hobbs, Gray, Bolton, Coleman, Card, McGill, J. H. Springfield, Gahagan, Heoltzelaw, White, Walker, J. W. Gillespie, Moore, A. P. Ellis, Shelton, D. F. Ellis (29 ayes) Noes - Couverse, Bennett, Kirk, Johnson and ^{from} Ward (6)

On motion of Esq. Bennett seconded by Esq. Gahagan the following Tax Levy for 1893 and Privileges taxes for 1893 was unanimously carried by the following vote Esquires Rogers, H. J. Springfield, H. J. Jackson,

January Term 1893

Jackson, Parker Light, Cowers, Wm Gillespie
 Bragg Taylor Champion O H Johnson, Lewis
 Milledge Bennett Hobbs Kirk Thomas Bolton
 Gray Coleman Card J H Springfield Meliss
 Walker J W Gillespie Brown Conner Moore
 A P Ellis Shelton, D F Ellis Heltzelaw, Ha-
 kagan Howard white any Johnson Ward
 Ayes - 38. Aves. - None - Said Tax Levy
 and Tax on Privileges is in the following
 words and figures -

To the Honorable County Court of Hamilton
 County Tennessee -
 Gentlemen -

The undersigned, your
 Committee on Finance having care-
 fully considered the probable expenses
 of the County for the ensuing year, beg
 leave to submit the following facts upon
 which to base the tax levy for 1893

We estimate the following receipts.

From County Court Clerk	\$40000.00
" Circuit Court Clerk	2500.00
Chancery Court Clerk	1000.00
J P Work House Fines	5000.00
From Back Tax Collector	3000.00
" Miscellaneous sources	1000.00
Total	\$52500.00

from all sources outside of regular tax levy
 The total assessments on real estate
 and personal property for 1892 is
 \$23,098,995.00 from Rail Road assessments
 2,587,621.00
 Total \$25,686,661.00

From this of course will
 be deducted the amount of errors, release-
 ments, &c, which would in all proba-
 bility reduce the net assessment to
 fully as low as twenty four million
 dollars. It is hardly safe to estimate
 that the levy for 1893 will exceed
 in value that of 1892. Estimating upon
 say twenty five million dollars of assessed
 valuations would be about all the County
 can safely figure on in arriving at the
 income from the regular tax levy;
 and the rate of tax must necessarily

January Term 1893

depend upon the expenses of the County - In several departments of the County it seems almost necessary to reduce if possible the expenses of maintaining same for the next year or two. There are a few items of expenses that must be met, as they are fixed and the Court cannot materially change them. On the closest kind of a basis of figuring we would estimate the necessary expenses of the County for the ensuing year could not be less than the following

Due for Baptist Church lot	\$ 8000.00
County Court and incidental expenses	10000.00
Jail expenses	8000.00
Poor House & Paupers	10000.00
Interest and sinking funds	12000.00
Bridges	7000.00
Circuit Court expenses	25000.00
Outstanding warrants and unadjusted claims	20000.00
Miscellaneous expenses	10000.00
Work House	30000.00
Total	\$140000.00

The above is a material reduction of the estimate for the work House and some of the other departments of the County and is about \$35000.00 less than was estimated for the tax levy for 1892

In that levy however it was intended to provide for a large part of the improvements on the Court House

The total of County warrants paid by the County Trustee from September 1st 1891 to September 1st 1892 was \$177,750.13 probably \$30000.00 of which was for warrants held or debts incurred on account of the improvements of Court House - This will account for the possibility of less expenditures during 1893 For 1892 the estimates were as follows.

Work House	\$ 40000.00
Poor House and Paupers	12000.00
Bridges	10000.00
County Hospital	6000.00
County Court	12000.00
Miscellaneous expenses	15000.00

As you see in the estimate we make

January Term 1893

above, we cut down several of the Departments of the County, as we can control in a measure the expenses incurred in the maintenance of same. It appears to us that it is absolutely necessary to reduce our expenses to keep within the limits of our ability to pay, and with these facts in view and the general clamor for a more economical conduct of our local affairs, we would recommend the reduction of the tax levy for 1893 to ninety cents in the City and one dollar in the County outside of the City of Chattanooga and that the tax be fixed as follows on all real and personal property subject to taxation for State and County purposes.

State tax	.30 cts.
School Tax (State & County)	.20 "
Interest & Sinking fund	.05 "
Court House grounds (Baptist Church lot)	.03 "
Bridges	.03 "
Poor House & Paupers	.04 "
County tax for general purposes	.25 "
Road Tax	.10 "
making a total of	\$ 1.00 for

all purposes including Road Tax, and in addition to the above we would recommend a levy of one and 50/100 dollars Poll tax on all persons liable to pay same, one dollar of which shall go to schools and fifty cents shall apply to legitimate County purposes - If the Court will practice that kind of economy in the management of the affairs of the County that careful business men will in the conduct of their own business the income from the above sources will meet the absolute demands of the County during the year 1893

It is incumbent upon us to manage the Counties affairs during these close times with economy, a great many of our laboring people are out of

1004
January Term 1893

employment, there is but little demand for real estate, and many of our manufacturing and mercantile establishments are doing business on very small margins of profits - This being so it appears to us that our duty is to manage the affairs of the County on the strictest principles of economy. When times get better if the County desires to make any more extensive improvements it will then be time to provide the funds with which to pay for same. In order to provide for the collection of privileges as now provided by law, we recommend the following levy on privileges for the year 1893.

Merchants shall pay an ad valorem tax upon the average capital invested in business as follows.

For County purposes	.30 cts.
" Schools	.15 "
" Privileges for County	.10 "
Schools	.10 "

But in no case shall said tax be less than five dollars.

Auction and Commission Merchants shall pay an ad valorem tax and privilege tax as other merchants but in estimating the amount upon which the tax is to be assessed, the Clerk will ascertain the amount of sales at auction or on commission, of the party engaged in business not exceeding 12 months and one third of said sales shall be the basis upon which to assess and collect said taxes.

Merchants license must not be issued for a shorter period than twelve months, except where the business of the merchant terminates before the expiration of twelve months, then the Clerk should collect the tax for only the time the business is carried on and provided further that parties selling merchandise for any part of the quarter shall pay both ad valorem and privilege taxes for the quarter. The rate of taxation on the following privileges shall be.

January Term 1892

Artists and Photographers

In the City of Chattanooga, per annum \$ 25.00
 Outside the " " " 5.00
 Auctioneers " " " 50.00
 Outside the City of " " 10.00

Banking and Insurance

Banks and Banking and Insurance Companies doing business banking business each bank and banking association, shall pay a privilege tax of fifty cents per thousand on their capital stock, but in no case shall said tax be less than twenty five dollars.

Bill Posters

In the City of Chattanooga per annum \$ 25.00

Boarding Houses kept for transient

For each room over three 1.00

Brewers per annum \$ 150.00

Brokers other than Real Estate or merchandise paying tax as Bankers \$ 100.00

Butchers In the City of Chattanooga 30.00
 Outside " " " 10.00

Wholesale Butchers and dealers or cold storage Companies for fresh meats 100.00

Cigar Stands taxed as other merchants

Circuses and Exhibitions

Each day and night or day or night \$ 150.00

Side shows in connection with the above where separate entrance fees are charged 10.00

Other exhibition for profit except where they are purely for charitable purposes and those given by amateurs or home troupes each day and night or day or night 5.00

If per month 100.00

Coal and Coke agencies or dealers

Who sell by ear load lots 25.00

By retail or less than ear load lots 10.00

Commercial, Mercantile Collection or Protective agencies

January Term 1893

In the City of Chattanooga	\$ 100.00
Outside " " " "	25.00
<u>Construction Companies</u> per an.	100.00
<u>Cotton Merchants, Factors, Brokers or Buyers</u> not paying taxes separately as Merchants each person, firm, company or corporation	25.00
<u>Cotton Compresses</u>	50.00
<u>Distillers of Whiskey and Brandy</u>	
20 Barrels over per day	150.00
10 to 20 " " "	100.00
Less than 10 Barrels per day	50.00
<u>Dummy Rail Roads</u>	75.00
<u>Electric Light Companies</u>	75.00
<u>Fortune Tellers</u>	
Per month	50.00
" annum	50.00
<u>Fruit Stands</u> - Taxed as other merchants	
<u>Dealers in Futures</u> and Brokers whether actual delivery is intended or not, each person firm or company	\$ 500.00
<u>Games</u>	
Billiard, Pool, Bagatelle, Jenny Lind Tables, Ten Pin alleys	
In the City of Chattanooga	25.00
Outside " " " "	10.00
Flying Jennies	25.00
<u>Gas Companies</u>	300.00
<u>Hotels & Taverns</u> per room over four	1.00
<u>Hooksters</u> Taxed as merchants	
<u>Ice Manufactories</u>	25.00
<u>Retail Ice Dealers</u> running wagons in connection with their business	5.00

January Term 1873

Keepers of Intelligence offices \$25.00

Itinerants

All persons, whether Physicians or not either selling medicines or advertising their services or both, by appearing on the streets or elsewhere and making harangues for the purpose of advertising per annum 200.00
Per week 25.00

Land Stock Companies 25.00
Lightning Rod dealers or agents 50.00
Laundries 10.00

Liquor Dealers

Wholesale per annum in addition to tax as other merchants 200.00
Retail, in addition to tax as other merchants
In the City of Chattanooga 200.00
Outside " " 150.00

Litigation.

Each suit in law or equity in Courts of Record to be paid by the unsuccessful party 2.50
Each appeal to Supreme Court to be paid by the unsuccessful party 7.50
Each appeal from Circuit or Chancery Court to Supreme Court 5.00
Each appeal from Justice Peace 2.50
In each case before the mayor or Recorder's Court or in Police Court having jurisdiction, when such tax can be collected in money 1.00
Each indictment or presentment 5.00

Livery Stall & Feed Stables

In the City of Chattanooga each stall .50
Outside " " " 25

Marriage License each 1.00

Public Parks, where visitors are charged an admittance fee 25.00

January Term 1893

Base Ball Parks where admittance fee is charged 25.00

Pawn Brokers

And taxed as Merchants in addition 100.00

Peddlers.

Buying or selling for profit or both if on foot 15.00

If with horse & vehicle 30.00

If with more than one horse, for each additional horse 12.00

Peddlers of Patent Medicines & Nostrums

If on foot or horse 60.00

" with horse or wagon 150.00

Plumbers and Gas Fitters taxed as other Merchants

Race Tracks and Book Makers

Tracks of one mile or more each \$ 200.00

" " half " " 150.00

" " quarter " " 25.00

Rail Road Ticket agents & Scalpers

Except agents actually on line of R.R's

In the City of Chattanooga 25.00

Outside " " " 10.00

Real Estate Dealers Brokers & agents

In the City of Chattanooga 25.00

Outside " " " 10.00

Restaurants same as Hotels on each room 25.00

Sample Sellers and Solicitors

Persons selling goods, wares, chattels, or any other character of merchandise to consumers, by sample, taking orders, or measures from consumers 10.00

Dealers in Securities, other than Bankers or Brokers 25.00

Sellers of goods at Public outcry other than auctioneers 15.00

Dealers in Sewing Machines & agents 10.00

January Term 1893

Shaving Notes.

Taxed as same dealers in securities and stocks and bonds not including the business of buying interest fees or tickets 30.00

Shooting Galleries 10.00

Skating Rinks 75.00

Dealers in Stocks and Bonds or curb store brokers, or parties buying or selling for themselves or other parties and not classed as regular brokers \$30.00

Stock Yards, Stock Pens & separate or in connection with Livery Stables each yard 5.00

Street Car Companies per mile per an. 5.00

Theatres 75.00

Tombs Dealers or agents in Chatta. 40.00
" " outside " 10.00

Undertakers 25.00

Variety Theatres - per annum 250.00

Warehouse and Elevator Row, 25.00
(Not paying tax as commission receipts.)

Water Companies 300.00

Telephone Companies 100.00

Insurance Companies agents Each person, firm or corporation acting as agent, whether the Company be fire, life or marine each agent per annum 10.00

Vehicles

Whecks, carriages or wheeled vehicles carrying passengers

January Term 1893

that run for profit one or more horse per annum per each	2.50
<u>Omni-buses</u> or <u>transfer wagons</u> each including loads carrying express matter	5.00

The above list does not embrace any privileges other than fixed by the State and no privileges are fixed higher for the County than the State but in several instances the amounts charged are less than for the State -

No license issued by the County shall be transferable.

The estimated income of the County from the various sources above enumerated, except the regular tax levy will amount to say \$50000.⁰⁰ net.

The income from taxes on real and personal property on the basis suggested above, that is fifteen cents for special purposes and twenty five cents for regular county purposes forty cents in all, on the basis of 25000000, assessment to 1000000, or counting cost of the loss from errors, releasesments and uncollected taxes you cannot expect to realize over 85000.⁰⁰ from the tax levy on a forty cent basis for all county purposes. That added to the income from other sources than tax levy would give a net income of 135000.⁰⁰ which will leave us short at the end of the year even, provided no emergency arises requiring special expenditures, of five thousand dollars - This however we have partially provided for in ~~unadjusted~~ claims as specified above and would leave us less in debt at the end of each the years than we are now - By the practice of this kind of economy for the next two or three years, we will have paid all our indebtedness off, ~~carried~~ on our several departments,

January Term 1893

and still have kept our levy for all purposes other than Roads at a rate below one dollar. The tax levy for the County in 1878 was eighty cents, in 1879 it was sixty five cents and remained below one dollar for several years following. The total assessed valuation of all property in the County was less than Ten Million Dollars and if the County at that time could complete the Court House and jail and pay all her litigation legitimate expenses on less than one dollar now, with our most extensive improvements made and an aggregate of assessed valuation of property nearly three times as great as it was ten years ago.

Very Respectfully
 A. Gallogan
 A. Johnson
 W. Sillespie
 J. Jackson
 J. White

In addition to above on motion of Esq. Parker the Court adopted 4 days as the time each person liable for road work.

No further business before the Court on motion Court adjourned until tomorrow January 17 1893 at 10 o'clock a.m.

A. W. McCrede
 County Judge

January Term 1893

State of Tennessee
Hamilton County ³ Quarterly County Court
met pursuant to adjournment at the Court House in the City of Chattanooga on this the 17th day of January 1893

Present and presiding the Hon. H. Whiteside Judge when the following with the following Justices associating to wit - Esquires J. Rogers H. Springfield Hinson Jackson Thompson Cowart Parker Light, Couvers Gillespie, Bragg Taylor Champion P.H. Johnson, Millsaps Lewis, Bennett Hobbs, Kirk Thomas Bolton Gray Coleman Card, McSee J.H. Springfield Holtzclaw Gabrogan White, Howard Walker D. Ellis Brown Conner A.P. Ellis Shelton J. Gillespie H. J. Temple and Johnson - Ward.

Minutes of yesterday ^{read} and correction as to Esq H. Springfield & Brown being placed in nomination for members of the Jail Committee ordered made so as to show that they were not placed in nomination after above correction made minutes were approved

The record of the Court for the last day proceedings of the regular October Term 1892 read and approved.

Judge Whiteside announced that his ruling yesterday in the work House Commissioners' election had been fully criticized and he wanted the matter disposed of by the Court.

Esq Taylor offered the following resolution that the election of Esqrs. Gillespie and Cowart as work House Comrs. which was held yesterday be ratified & confirmed by this Court & they be declared the work House Comrs. for the ensuing two years. Moved by Esq Holtzclaw seconded by Esq J.H. Springfield that the same be tabled and that the question come up on the reading of the minutes

January Term 1893

Esq H. J. Springfield seconded by Esq. Bragg, ^{who} that moved an amendment that the matter be postponed until tomorrow Esq Bennett moved an amendment to the ~~amendment~~ that the amendment be laid upon the table - motion ~~carried~~ ^{of tabling the resolution of Esq. Taylor} and on the ~~original~~ question as to the Court ratifying the election of Esqrs. Cowart & Gillespie for work House Court. The ayes and noes were called for and are as follows. Ayes - Esqrs. H. J. Springfield Bragg, Millsaps, Lewis, Gray, Bolton, Melice J. H. Springfield, Holtzclaw (9) Noes, Esqrs. Nelson Jackson Thompson Cowart Parker Ficht Gillespie Converse Taylor P. H. Johnson Bennett Hobbs, Thomas Kirk Coleman Lord, ~~Holtzclaw~~ slaw, White Walker, Gillespie Conner Brown, Moore, A. P. Ellis Temple A. M., Johnson ward (26) on question of adoption of the resolution of Esq Taylor the same was carried a quorum of justices present and voting for same.

Minutes of yesterday read and corrected as to the placing of Esq H. J. Springfield and Brown in nomination for members of the Jail Committee ordered made so as to show that same were not in nomination, after said correction minutes approved. The minutes of the last days proceedings of the October Term 1892 read & approved

January Term 1893

State of Tennessee
Hamilton County } Quarterly County Court
met pursuant to adjourn-
ment on this the 17th day of January 1893
Present and presiding the Hon. W. Whiteside
Judge with the following justices as-
sociating to wit. Esquires Rogers W. J.
Springfield Neilson Jackson Thompson
Covart Parker Light Converse Wm Gillespie
Bragg Taylor Champion P.H. Johnson
Millsaps Lewis Coleman Cond Bennett
Dobbs Thomas Kirk Bolton Gray J.H. Springfield
McMillan Holtzclaw Garogon White
Howard, Walker Jewell Brown
Comer A.P. Ellis Moore Shelton D. Ellis
Temple and Johnson Ward

Judge Whiteside announced that
his ruling yesterday in the work
House Commissioners election had
been fully criticized and he wanted
the matter disposed of by the Court.
Esq Taylor offered the following reso-
lution, That the election of Esqrs.
Covart and Gillespie as work House
Commissioners which was held yes-
terday be ratified and confirmed
by this Court & they be declared the
work House Courts for the ensuing 2 years.
Esq Holtzclaw seconded by Esq J.H. Spring-
field moved to lay said resolution upon
the table the question to come up on the
reading of the minutes motion to table
lost by the following vote. Ayes W. J. Spring-
field Bragg Millsaps Lewis McMillan J.H. Spring-
field Holtzclaw Bolton Gray (9) Noes Esqrs
Neilson Jackson Thompson Covart, Parker
Light Gillespie Wm. Converse Taylor P.H.
Johnson, Bennett Dobbs Thomas Kirk
Coleman Cond White Walker Jewell
Comer Brown Moore A.P. Ellis Temple
and Johnson Ward (26)
moved by Esq W. J. Springfield seconded by
Esq Bragg that the matter be postponed
until tomorrow, Moved by Esq Bennett

ISSUED 28 Jan 1893
W. J. McMillan CLERK

January Term 1893

that the motion to postpone until tomorrow be laid upon the table, motion to table carried by the following vote ayes - Esq's Heilson Thompson Cowart Parker Light Wm Gillespie Converse Taylor P H Johnson Bennett Hobbs Kirk Card White Walker J W Gillespie Conner Brown Moore A P Ellis Temple and Johnson 22 noes Esq's Rogers H J Springfield Bragg Millsaps Lewis Gray Bolton Coleman McMill Springfield Bahagan ward (12) on the question of the adoption of the resolution as read same carried by the following vote ayes - Esqs. Heilson Jackson Thompson Cowart Light Converse P H Johnson Bennett Hobbs Kirk Coleman White Walker J W Gillespie Conner Brown Moore A P Ellis Temple Johnson ward (23) noes Esqs Rogers H J Springfield Bragg Champion Millsaps, Lewis Gray Bolton McMill J H Springfield Bahagan Holtzelaw (12)

minutes of yesterday read and corrected and as to the placing of Esqs. H. J. Springfield and Brown in nomination for members of the jail Committee same to show they were not placed in nomination on correction of same minutes approved
The minutes of the last days proceedings of the Quarterly County Court October read and approved.

Judge Whiteside submitted his report for the quarter Dec. 31/1892 and on motion same was referred to Finance Court to report upon -

On motion of Esq Bennett the following resolution offered by Esq Bahagan was adopted a quorum of the Justices present and voting for same. That the action

January Term 1893

of the County Judge in issuing warrants in payment of County expenses as reported by him to Jan'y 1st 1893. be approved and confirmed by the Court and that his report to this term of the Court be made of record as a part of the proceedings of the present term.

✓ On motion the following resolution of Esq Galagan carried a quorum of justices present and voting for same Be it ordered by the Court that in compiling the Tax assessment for 1893 that the Clerk of this Court be directed to consolidate all the property in the 14th District together and not to copy the assessment by wards as formerly done.

✓ moved by Esq Brown that the matter of damage done to the lot owned by Elder & Frater at the ^{terminus} terminus of the Tenn. River Bridge be referred to the Work House Com. & Bridge Com. with power to act in effecting a settlement but not to accede to the desire of Elder & Frater to build upon their property in such manner as to attach themselves to the Bridge. Motion carried.

✓ H. A Chamberlain Chairman of the associated Charities reported for the year 1892 as follows
whole no. of applicants visited aided 563
" " " " " refused 239
years total number of orders given 1855
whole no. of orders given for groceries 1748 - 638. 38
" " " " " coal 544 - 284. 08
" " " " " transportation 39 - 296. 44
" " " " " Prescriptions 133. 56
" " " " " House Rent
" " " " " Board Lodging
" " " " " Dry Goods 2 - 1. 75

28 Jan'y 1893
H. A. Chamberlain

January Term 1893

Whole No. of orders given for	No	\$	cts
Shoes	1	11	50
" " " " " " " " Coffins & Bexp.	1	13	00
" amount paid for office rent			
" " " " " Stationery		9	50
" " " " " Incidentals		57	45
" " " " " Agents Salary		322	00
Total		1758	19

27
 J. G. M. S. F. 3
 J. G. M. S. F. 3
 J. G. M. S. F. 3

The petition of the managers of the Working Girls Home to have the Co-
 tax released from the property
 occupied by them but belonging
 to Rev. J. H. McCallie who will remit
 back to them the amount of taxes re-
 leased was granted - and the County
 Trustee directed to release said property
 from County Tax.

The following resolution offered by Esq.
 Gahogan was adopted -
 That the Court appropriate Twenty
 four dollars to be paid to the Manly
 Mfg. Co. of Walton Ga. to pay for
 cost of returning one section of
 beam rail for Tenn. River Bridge
 to factory and cutting same to
 conform to the grade and angle
 of the bridge and street at the North
 end of the bridge.

28
 J. G. M. S. F. 3
 J. G. M. S. F. 3
 J. G. M. S. F. 3

The petition of Mrs. Jennie A. Files
 to have her assessment on lots in
 Highland Park & lot on Cherry
 st and which is more fully de-
 scribed in the petition was on
 motion referred to the Co. Judge
 Co. atty & Finance Court with power
 to act.

On motion the following persons
 were elected Salary Publics.

E. M. Prigmore	J. A. Getty
P. S. Griffith	L. M. Sewell
J. J. Stewart	J. W. Offutt

January Term 1893

~~H. M. Logsdon~~
 O. J. James
 O. E. Colville
 C. W. Cox
 Ella Thompson
 J. H. Trueblood
 W. J. Kalb

P. W. Hackett
 J. W. Thompson
 J. H. Betts
 Peter Bolton
 Henry Waters
 H. B. Moore
 Chas. D. Mc Guffey

On motion of Esq J. H. Springfield seconded by Esq Cowart the sum of Five Hundred Dollars was appropriated to John Killen as Sheriff of Hamilton County for 1892 by the following vote Ayes - Esq. Rogers, Allison, Bragg, Millsaps, Lewis, Jackson, Thompson, Cowart, Light, Converse, P. H. Johnson, Champion, Bennett, Hobbs, Thomas, Kirk, Card, J. H. Springfield, White, Walker, Conner, Moore, Shelton, H. J. Ellis (19) Noes Esq. Allison, Bragg, Millsaps, Lewis, Gray, Bolton, McSill, Gabagan, Hertzog, Brown (11) H. J. Springfield

Moved by Esq Bennett that seconded by Esq. Ward that a Special Committee of ~~three~~ ^{five} be appointed with the addition of the Co. Judge, to examine into the merits of the Petitions of Rail Roads for Rights of way through the County - and report their action to a special term of this Court at the call of the Judge. Motion carried.
 Cont. J. Bennett, Allison, J. H. Bragg, W. Converse & H. J. Cowart.

The Work House Court, submitted their report for the quarter ending January 1, 1893. Together with the reports of the Co. Engineer John Irwin & BK Keepers J. W. Leigh, which the Court orders recorded.
 To the Hon. County Court - your work House Commission submit the following report for the quarter ending Dec. 31, 1892.
 We have had an average of 129

1893
 28
 J. H. Messers
 Clerk
 City of State

20
 J. H. Messers
 Clerk

January Term, 1893

prisoners & the cost of feeding same has been 13 5/8 cents per head per day we have had an average 25 employees cost of feeding same has been 19 1/8 cents per day - We have had 44 horses & mules cost of feeding same 18 5/8 cents per day, Total expenses of the department for the quarter \$8735.⁸⁶/₁₀₀ The forces have been divided into three branches - The Headquarters force & No. 1 workhouse force has completed the grade of the road connecting Rossville & Hodds Avenue & have macadamized same & are now at work on road connecting the North end of East End ave with Harrison Pike Force No. 2 on Waldens Ridge road has graded about one & 7/8 miles which has been very heavy & the force at No. 3 workhouse have graded one & 3/8 miles of the Sherman Heights & Fyers Road -

As supplemental to the above quarterly report your Committee submit the following statements from the bookkeepers of workhouse & the County Engineer showing the cost of maintaining & operating the workhouse & the results accomplished in work for the past year. The Court will notice that more work has been accomplished & still the cost to the County is thirteen thousand than last year

Respectfully

H. Whiteside

H. G. Heisson

J. W. Coleman

J. H. Bragg

J. H. Hobbs Supt County Workhouse of Hamilton County Tennessee for 1892 from 19 Jan. to 31 Dec. inclusive
Dear Sir I submit the following summary for the year

January Term 1893

Prisoners received from New Wilbur former
 Supt. on 19 Jan'y. 1892 Men 98 Women 6
 Boys 8 Total 112

Number prisoners rec'd under
 your administration from 19 Jan'y
 to Dec 31 inclusive from the Courts
 & all other sources Men 776 Women 181 Boys 150 1107
 Total 1219

Escaped prisoners not recaptured 11

Died in Hospital sent from W House 3
 " " W House 3 } 6

Number prisoners worked out bled out
 paid out & released by Courts & W. G. Com. } 1088

on hand Dec 31st Branches on
 1st Jan'y 1893 Men 102 Women 7 Boys 5 Total 114
 Total 1219

Number prisoners recaptured not recaptured 11

" " recaptured fr. former administration 6

Leaving a net loss on the score of escapes 5

Statement of annual costs of feeding
 employees Prisoners & animals.

Cost feeding prisoners average for the year per day .13 1/2

" " Employees " " " " " " .18 7/8

" " animals " " " " " " .20 3/8

Average number prisoners for the year 111

" " Employees " " " 22

" " animals " " " 44

Appropriations for the W House for 1892

1st Quarter \$ 10000.00

2nd " " 10000.00

3rd " " 8000.00

4th " (including to 2000 contract-graveling) 10000.00

\$ 38000.00

Work House Expenditures for the year

1st Quarter \$ 10799.37

2nd " " 7578.56

3rd " " 7833.22

4th " " 8233.86

\$ 34447.15

Of these appropriations New Wilbur took
 or absorbed for Jan'y 18 days 3046.33
 For sundry items at sundry times
 as the books & pay rolls show up to Dec 31/92 490.66

Total \$ 35361.99

Of this amount about 2000 or more
 was paid on the Ex Supt-liabilities

January Term 1893

incurred previous to the year 1892
 In conclusion I wish to say that—
 owing to the high price of hog products
 for the last 10 months of the year
 also the prices of corn oats & hay for
 5 months of the year the prices of
 feeding employes prisoners & animals
 is not only reasonable but cheap
 There have been extensive permanent
 improvements made at headquarters
 and at branch houses necessary for
 the comfort health & safe keeping of
 the prisoners animals have been well fed
 & clothed & shod all of which is

Respectfully submitted

J. W. Leigh B.K.K. Prison a/gt

Engineers Report

Hon. Hugh Whiteside County Judge
 Chairman Work House Commission —
 Sir.

I respectfully report that the work
 house force under Supt. Joe. Dobbs
 during the past year built $2\frac{1}{2}$ miles
 of county road; portions of this is not
 fully finished as intended but suffici-
 ently so be used to drive over about
 $3\frac{1}{2}$ miles have been gravelled; it is
 very desirable that the work should
 all be gravelled as fast as it is graded
 and the grade settled, so as to make
 all work done permanent.

Over ($\$2100^{\frac{00}{00}}$) Twenty one hundred dol-
 lars have been expended for siding
 for drainage on roads and for lum-
 ber for culverts &c; which amount
 is of course permanent expenditure
 The County also has a valuable set of
 road grading tools and implements
 and animals to use same, all in
 fine condition —

The Waldens Ridge Road has been
 graded for three and a half miles
 on an easy grade for a mountain
 road at a cost of less than $\$1450^{\frac{00}{00}}$
 per mile which includes all ex-
 penses guards pay subsistence of

January Term 1893

prisoners and animals, tiling, powders, and use of tools all this has been done in about 92 working days, about $1\frac{3}{4}$ mile more will be required to finish road to top of mountain; which will be built by about May next this part of road will cost more than that now finished and all of it should be gravelled before being thrown open to traffic.

The force has been well and very efficiently handled and work done economically.

Last year the weather has been unusually bad for outside work, 132 days being rainy according to United States Observers at Chattanooga. The efficiency of the force was due in great part to the practical knowledge and experience in road building of your Supt. Mr. Hobbs.

Respectfully Submitted
John W. Irwin

County Engineer

The annexed list gives in detail the different lengths of road.

Summary of County Road work by work house force of Hamilton County during the year 1892 under Joe D. Hobbs Superintendent

North of Tennessee River			
Toddy Road	graded	$4\frac{7}{8}$ miles	} some heavier work especially near bridges
"	gravelled	$\frac{3}{8}$ "	
River road	graded	$3\frac{1}{8}$ "	
Waldens Ridge road	graded	$3\frac{1}{2}$ "	heavy work
Woolans Hill	"	$\frac{3}{8}$ "	"
Montgomery st	"	$\frac{3}{8}$ "	"
Washington	" gravelled	$\frac{1}{4}$ "	"
Total north of River		$12\frac{7}{8}$ "	
South of Tennessee River			
roads are	graded	$1\frac{7}{8}$ miles	heavy rock cut
"	"	Telford gravelled	$1\frac{3}{8}$ "
"	"	Rossville Road graded	$1\frac{1}{8}$ "
"	"	" gravelled	$1\frac{1}{8}$ "
Sherman Heights Road	graded	$1\frac{1}{2}$ "	heavy rock cut
St Elmo road	graded	$1\frac{1}{2}$ "	"
East End ave	Harrison graded & gravelled	$\frac{1}{8}$ "	"
Total South of River		$8\frac{5}{8}$ "	

January Term 1893

Grand Total 2 1/2 of which
 18 1/4 miles were graded and
 3 1/4 " " Telford gravel
 2 1/2 " "

Respectfully Submitted
 John W. Irwin
 County Engineer

On motion of Esq Bragg the following petitions were granted, a quorum of justices present and voting for same
 J. Clark released from payment of County Privilege Tax as Butcher

W. J. Cox Released from road duty Poll Tax
 J. W. Barber " " " " " " " " " " " "
 County Privilege on Butcher Bedding Wagon
 P. J. Clift Released from road duty Poll Tax, permanent by
 H. K. Taylor " " " " " " " " " " " "
 J. N. Smith " " " " " " " " " " " " Church authorities

and all regular ministers of the Gospel sent by conference or other authorities be exempt from road duty

On motion of Esq Bennett all orders of the Court granting exemptions to persons from working the roads, poll tax, or non-payment of County Privilege Tax, are to terminate on January 1st 1894 in order that the Court may begin anew in the granting of exemptions. Motion carried a quorum of justices present and voting for same.

28
 Messrs
 J. W. Barber

On motion of Esq Card the assessment of J. W. Watson on Personal Property where he was assessed with 1800⁰⁰ and should have deducted from that amount 1000⁰⁰ as allowed by law, was granted & the Co Justice directed to make the change

On motion of Esq Thomas seconded by Esq White, the sum of Two Hundred dollars was appropriated to be delivered to the associated Charities for distribution to the poor of the City - appropriation carried by the following vote ayes - Esquires Rogers, Hinson Jackson Thompson, Cowart Converse Bragg, J. H. Johnson Champion Millsaps Lewis

January Term 1893

Bennett Hobbs, Thomas Kirk Gray Bolton Coleman
 Card, H Springfield Gabagan white Leonard
 walker Gillespie Brown Moore Shelton D Ellis
 Am Johnson Ward (31) to H Springfield (1)

✓ On motion of Esq. Gabagan seconded
 by Esq. Bennett, the bill of County attorney
 W. W. ^{Thomas} which is fully itemized amounting
 to \$210.⁰⁰ was allowed, & to be voted upon
 in the regular appropriation of bills.

✓ The report of County Judge Whiteside
 for the quarter ending Dec 31, 1892 is
 in the following words and figures.

To the Hon. County Court

I submit the

following report of warrants issued by me for the quarter ending Dec 31, 1892	
From County Court expenses	6595.38
" Circuit " "	9825.99
" Workhouse Paupers	3272.12
" workhouse purposes	6148.77
" Jail expenses	2569.48
" Inquests	233.50
" Bridges	33.95
" Miscellaneous purposes	33376.07
	\$62,055.26

An itemized statement of miscellaneous
 expenses is hereto attached marked
 exhibit 'a'

Respt. H. Whiteside
 County Judge

Exhibit 'a'

Miscellaneous expenses 4 th Quarter	225.89
Associated Charities	1345.67
Steel Home	17208.40
H. C. Abernombie Treasr	200.00
W. H. De Witt ally	50.00
Conover Gabagan (acting Sheriff)	250.00
Polly Lee	150.00
Wm Davis election ballots	5000.00
Borrowed money from Bank	10000.00
Commission to "Ball Bank" coupons	25.00
Survey of Government road	22.00
	33276.07

January Term 1893

Court adjourned until tomorrow
Wednesday January 18' 1893

A. Whitehill
County Judge

January Term 1893

State of Tennessee
Hamilton County 3 Quarterly County Court met
pursuant to adjournment
at the Court House in the City of Chattanooga
on this the 18 day of January 1893

Present and presiding the Hon. H. Whiteside
Judge and with the following Justices associating
Court Esquires, Rogers Springfield Hixson Jackson
Covart Thompson Light Converse Waulkley Bragg
Champion P. Johnson Millsaps Lewis Bennett
Lobbs Thomas Kirk Bolton Gray Coleman
Card J. Springfield Merrill Hertzlaw Garagan
White Walker J. W. Leslie Brown Combs Moore
A. Ellis Shelton D. Ellis and Johnson - ward.

Minutes of yesterday read and approved.
when the following proceedings were had to wit

✓ On motion of Esq. Garagan a petition was of
Dr. Bushnell was granted for the refunding
of the Poll Tax which he had paid when ex-
cept being 52 years of age.

✓ On motion of Esq. J. Springfield seconded
by Esq. Converse the petition asking for
a new polling precinct in the 5th dist was
granted and a new voting place was es-
tablished at Garners building in Highland
Park in the 5th District - a quorum of Justices
present and voting for same.

✓ A. J. Springfield offered the following Resolution
Whereas by reason of the severe winter
and the stringency of the times, there
are many property holders who will be
unable to pay their State and County Taxes
before the first day of February, at which
time the penalty for non-payment at-
taches; therefore be it Resolved, That the
time for attaching the penalty of non-
payment of taxes be extended to the first
day of July and the Judge be authorized
in the interim to borrow ^{money to} defray the

28 Jan
J. W. Leslie
Clerk

ISSUED 28 DAY OF Jan'y 1893
J. W. Leslie
CLERK
to H. Whiteside

January Term 1892

expenses of the County. Aquino Galagan offered an amendment which was treated as an original resolution, and adopted as follows.

Resolved, That the interests of the taxpayers of Tennessee demand that the time for the penalties to attach for the non-payment of taxes for the year 1892 be extended from Feb 1 to July 1 1893 and that this Court petition the legislature to grant the desired relief by the speedy enactment of a law to this effect and that our immediate representatives be requested to promptly introduce bills to accomplish the purposes above indicated

On motion of Esq. H. J. Springfield the Sheriff is to have the appointment and control of the fireman at the County Jail quorum of the Justices present and voting for same.

On motion of Esq. J. H. Springfield the petition of L. L. Parham, humane agent endorsed by the Special Court heretofore appointed is - *de* *saylo* *white* - *Howard*. wherein the sum of \$75.⁰⁰ was allowed him for services during the months of Oct. Nov & Dec 1892

Esq. white offered the following Resolution which was unanimously carried.

whereas many of our people are subjected to enormous costs in the payment of taxes in the Chancery Courts by reasons of existing laws. Therefore be it resolved that this Court petition the Legislature now in session to enact a suitable law giving the County Judge jurisdiction in all cases in the collection

ISSUED 28 FEB 1893
J. H. Parham
& Sheriff

2 copies issued Jan'y 20 1893
to Barton & Crooke

January Term 1893

of State and County taxes so as to lessen the cost of same and that the Clerk of this Court transmit this resolution to our Representatives of this County now in the Legislature -

Esq-J. H. Springfield offered the following Resolution Resolved that hereafter the Rail Road road taxes be divided equally between the different Dist. of the County. Resolution carried.

On motion of Esq. Brogg the petition of citizens of the 6th Dist. to open a new road was referred to the Road Com. for the 6th Dist.

The Poor House Com. submitted their report for the quarter ending Dec 31 1892 and is as follows.

We your Poor Com. wish to make the following report -

No. of inmates on hand last quarter	53
" admitted during quarter	47
Total	100
Discharged	34
Died during year	66
Remaining	7
amt. paid for Poor House purposes.	1780.96
" " " O.D.R.	1117.50
	2898.46
Cash Marine Patients	14.95
" for slepps	2883.51
" damages for cow	35.00
	2848.51
	25.00
	\$ 2823.51
amt due from City	188.66
	\$ 2634.85

Our relief for O.D.R. purposes has been larger during the last quarter owing to the severe winter and scarcity of work we have been forced to refuse aid to people who were really objects of charity
 Wm. Shelton
 W. H. Card
 J. W. White

3
 J. H. Springfield
 Esq.

January Term 1893

28
 J. H. McPherson
 Jan 28 1893

- ✓ Esq. White offered the following Resolution Resolved, That the County Judge be authorized to borrow all necessary money to defray the running expenses of the County at as reasonable a rate of interest as possible - said resolution carried a quorum of Justices present and voting for same.
- ✓ On motion hereafter only three witnesses on an Inquest Jury are to be paid thus making the ordinary expense of an inquest \$10.⁰⁰
- ✓ On motion of Esq. White seconded by Esq. Holtzclaw the bills of the Telephone Co. for Telephones used in the various County offices and upon which appears a credit of one half were referred back to said Co. the Court declining to pay any part of said bills
- ✓ On motion the following bills against the County were audited and ordered paid by the following vote. Ayes Esq. together with the sum of Eight thousand (\$8000⁰⁰) Dollars for the use of the work-house for the present quarter, ayes. Esquires J. Rogers, H. Springfield, Jackson Thompson, Edward Bragg, Miles Lewis Bennett, Dobbs, Thomas Kirk, Bolton, Carl H. Springfield Holtzclaw White Courser Brown Moore Shelton, Ellis and Johnson nward (24)

Inquest on body of Ella Nance

W. S. Sahagan	Coroner	\$ 5.00
P. Goodman	Juror	.50
Nel Gardner		.50
Frank Gardener		.50
V. Healey		.50
W. H. Rees		.50
H. A. Kiechbaum		.50
R. H. Drummond		.50
Jennie Nance	Witnesses	.50
Gilbert Watkins		.50
Joe Franklin		.50

January Term 1893

Inquest on Edda Thomas		
W S Sahagan	Coroner	5.00
C A Conley	Jury	50
Geo W Aunt for		50
J E Mc Cree		50
M E Bowers		50
H J Franklin		50
Will Pope		50
Taylor Barrion		50
Olav Thomas	Witness	50
Mandy Thomas		50
Jamie Bass		50
Inquest on Unknown white woman		
W S Sahagan	Coroner	5.00
H B Humphrey	Jury	50
L. L. Parham		50
A. H. Martin		50
Ja Gausling		50
J A Ward		50
L. Brooks		50
J W Carroll		50
Frank Thomas	Witness	50
Wm McKead for		50
D A Gordon		50
Inquest on R B Peoples		
W S Sahagan	Coroner	5.00
H B Humphrey	Jury	50
Fred W Heile		50
Jos. B. Kuss		50
J W Cooley		50
J. Ferguson		50
Ben A. Healt		50
B H. Ferguson		50
May J. Peoples	Witness	50
Parlee Brown		50
annie Peoples		50
Inquest on Mary Reedy		
W S Sahagan	Coroner	5.00
W W Heile	Jury	50
M H Sloughly		50
W S Rides		50
Ja Pogue		50
A. F. Griffith		50
Geo. F. Nelson		50
Ed. Fredericks		50

January Term 1893

Ed Taylor	witness	.50
Archie Patterson	"	.50
Jno Moses	"	.50
Inquest on M. L. Ross		
W. J. Sahagan	Coroner	5.00
R. H. Drummonds	Jury	.50
J. J. Tate		.50
J. C. Hensky		.50
J. J. Mosely		.50
Joe Denton		.50
Mel Adams		.50
J. D. Hoff		.50
Geo Montgomery	Witness	.50
Wiley Cox		.50
James Bird		.50
Inquest on W. R. Johnson		
W. J. Sahagan	Coroner	5.00
P. J. Goodman	Jury	.50
Mel Gardner		.50
E. J. Heffaker		.50
J. M. Faller		.50
D. M. Ellis		.50
J. H. Montgomery		.50
R. H. Drummonds		.50
Mrs. K. E. Barnes	Witnesses	.50
Lige Messer		.50
J. M. Sullivan		.50
Inquest on Harry Fabians		
W. J. Sahagan	Coroner	5.00
David Heile	Jury	.50
C. P. Riley		.50
H. Heibert Jno. Heist		.50
Jno Thornton		.50
Will Harris		.50
Will Northcutt		.50
Henry Pyles		.50
Edwells	Witness	.50
J. J. Hunt		.50
Abe Pohl		.50
Inquest on J. Carroll		
W. J. Sahagan	Coroner	5.00
P. J. Goodman	Jury	.50
Robeene		.50
W. P. Davis		.50
J. J. Bettie		.50
Jno South		.50

January Term 1893

JW Carroll	Juror	50
Heasill		50
Ella Myriffin	Witness	50
W R Heale		50
J W Peoples		50
Inquest on Chas. Jensen		
W S Gahagan	Coroner	50
W B Phillips	Juror	50
G W Maverty		50
G W Wilhoite		50
H. B. Bolton		50
W W Davis		50
G W Slaughter		50
Frank Carroll		50
Bill Powers	Witness	50
J W Bedmon		50
Inquest on G W Hedges		
W S Gahagan	Coroner	50
C A Farquhar	Juror	50
E Wassman		50
J N Vanlyte		50
Henry Hunter		50
B H Drummond		50
J W Parler. Patus		50
Stanley J. Some		50
Geo Clark	Witness	50
Inquest on Frank Jensen		
W S Gahagan	Coroner	50
J J Richardson	Juror	50
J A Warner		50
J J Donovan		50
J A Clay		50
C J Wallace		50
W. J. Friedman		50
C V Selby		50
Minnie McCallie	Witness	50
Inquest on H B Suedaker		
W S Gahagan	Coroner	50
C E Lynn	Juror	50
J. M. Blank		50
J W Mayers		50
Robt Clark		50
J R Mayers		50
Henry Pugh		50
J W Thornton		50
M. G. Forth	Witness	50

January Term 1893

A. Ashworth	witness	50
Leroy Suediker		50
Inquest on Jessie Dilberd		
W. K. Gahagan	Coroner	500
J. H. Bennett	Juror	50
J. B. Thornby		50
A. R. Fallent		50
J. W. Thornton		50
Jack Arnold		50
A. B. Swan		50
J. H. Crow		50
Geo. Winston	witness	50
Clara Moss		50
Ed Cobb		50
Inquest on Dave Fallis		
W. K. Gahagan	Coroner	500
J. W. Thornton	Juror	50
J. H. Mahone		50
H. H. Starn		50
J. G. Coats		50
W. A. Ford		50
G. W. Coats		50
J. W. Eller		50
J. W. Gresham	witness	50
Adam Scott		50
Sam Scott		50
Inquest on Enoch Barnett		
J. H. Bragg	act. Cor.	500
Henry Copeland	Juror	50
R. Base		50
Joe Morgan		50
J. W. Shull		50
W. Gerard		50
J. M. Buchanan		50
H. Barnwell	witness	50
Eph. Cox		50
G. W. Newton		50
Inquest on A. C. Martin		
J. H. Bragg	act. J.P. Officer	5.90
Dr. W. C. Sleekett	Physic.	2.00
Wm. Davis	witness	50
Joyce	"	50
Sam. Dialkner		50
N. E. Suediker		50

January Term 1893

Inquest on Jos Lane				
J. B. Thompson	act coroner			5.00
A. Jackson	juror			50
J. M. Walker				50
H. Beckford				50
R. Lares				50
D. Morelock				50
W. S. Heall				50
Chas. Alwood				50
C. Taylor	witness			50
C. Lane				50
Inquest on Jas Barnes				
C. Kirk	J.P. act. coroner			50.
W. H. Brown	juror			50
Peter Osborn				50
Jno. Glastey (Gillepie)				50
J. S. Moore				50
J. W. Baines				50
Alstead Smith				50
Joe Perry				50
Election Expenses and accounts				50
Jas Sanders	Rent of room	aug-92		10.00
Faney Kirklin	" "	" "	Nov.	10.00
St. Elmo Coal & Timber Co			"	5.00
C. H. Keel and	Reg. fee		"	15.00
Royal and Heall	J. L. abnormally	aug	Nov	15.00
McGowan Cook	Stationery	for	Courts	3.00
Jno Lloyd	Rent		Nov. 92	4.65
Faney Kirklin	Rent	aug	" " election	6.00
J. Rogers	" "	" "	" "	10.00
J. Gillard	" "	" "	" "	10.00
Wm. Cummings	" "	" "	" "	5.00
W. W. Jackson	" "	" "	" "	24.00
O. Hambright	" "	" "	" "	5.00
Ra Sloan	Stationery	Nov	"	10.65
D. J. Shauft	Rope	"	"	.75
Clint Swest. Co	Rent	"	"	5.00
Ja Heikman	"	aug	"	4.50
J. Chamberlain	"	aug	Nov	10.00
Wm. Frater	"	"	"	5.00
Walden Ridge Coal Co	Supplies	"	"	3.40
Wm. Hedmon	Rent	aug	"	1.50
J. J. Griscom	Stationery	"	"	1.00
J. H. Jousley	Rent	aug	election & supplies	14.38
W. H. Reed	Supplies	aug	election	1.50
J. M. Walker	rent	12 th Dist.	"	5.00
J. H. Woodworth	"	"	"	7.00

Janders Ja Elections

January Term 1893

Elections

J. M. Sivley,	Aug. Election, '92 work	1.00
W. D. Floyd		
A. P. Ellis	index Aug. Election	.35
Chattanooga Gas Co.	" " gas, 7 th Ward	1.20
D. A. Bradford	" " rent	2.00
A. S. Trenchitt,	" " "	2.50
W. H. Stenner Sr.	Nov. " stationery	1.00
C. H. Holland	Aug. " & drayage index	18.00
D. H. Payne	" " index	1.35
Press Pub. Co.	" " Reg. notice	2.00
News Pub. Co.	Nov. & Aug. " Election notices	28.44
Republican Printing Co.	Aug. " "	9.00

County Court

Press Pub. Co.	Tax notice	20.00
W. I. Crandall	Ind. books	15.00
Orndt Printing Co. (J. A. Gottclaw)	" check	35.15
Timothy Dry Goods Co.	8 yds. matt.	40.00
Taliaferro Blair Co.	kindling 16 loads	13.60
Carle Painter	work at C. D.	3.50
United Labor Pub. Co.	Tax notice	8.00
News Pub. Co.	" "	50.00
Pub. Pub. Co.	" "	8.00
Chatta. Coal Co.	Coal at jail 45 T.	72.00
D. A. Smith	index	21.78
Walden Weidner	grate bars	14.68
W. C. Henderson	Coal	29.15
Gottel Bros. & Murphy	plumbing	28.65
John Engelhard	repairs	3.00
H. F. Rogers	indexing	28.50
McGowan & Cooke	tax bills	13.50
Cronning & Holmes	table for assessor	5.75
D. P. Henderson Co.	books for trustee	13.00
Baxter - McGill	index	23.06
Times Printg Co.	books - as per contract -	780.80

Carper Wood

Georgson & Hartman	1 P. Coffin	2.50
A. J. Sharp & Co	1 "	2.50
Henry Seyburt	1 "	2.50
J. M. Rose	1 "	2.50
R. B. Rose	2 "	5.00

Bridge

Joe Ferguson	10 Gals oil & index	4.70
Shelley City Grocery	"	1.18
Chas. F. West	Pike Stone @ Bridge	31.36
W. H. Birt	flanging bridge at Birds mill	30.60
D. A. McQuade	Plumbing at jail	35.36
J. J. Wilcox	"	165.82

Jail

E. C. Atkins	Boiler work at jail	29.36
Williams wood	Plumbers	7.00
DuChene	Steel work @ jail	7.29
Leary wire etc	medicines	28.65

January Term 1893

miscellaneous

Chatta Gas Light Co. oct. to Dec 31/92	124.50
Chatta Elec. Light Co for Bridge Lights Ret. Oct. to Dec 92	780.00
" " " " Jail Lights Sep. Oct. to Dec 92	70.00
City Water Company etc Jail Oct 1/92 to Dec 31/92	270.00
E.M. Eaton Ex Jail Physician Judgment Che. Cit. recd.	311.11
W H DeWitt atty. fees for case of ^{Jur. P. Fuller et al} Hamilton ^{vs} Term 3	500.00
OConnell Rogers Mdse for decaying apparatus	130.90

The following is the report of the Coroner for the yr. ending Dec 31 1892 -
To the Hon. Hugh Whiteside Judge and members of the County Court Hamilton Term.
Gentlemen,

Herewith I submit in detail a report of the Inquests held by me during the last quarter of the year 1892

October 18 Charles Jennoe
Verdict Killed on the C. & N. Railway
Nov 6th Unknown woman
Verdict Killed by a passenger train on the N. & W. Ry
Nov 10th B B Peeples
Verdict Suicide
Nov 11 Jesse Dechen
Verdict Killed by Wm. Dickson alias Malone
Nov 11 Mary Beedy
Verdict Death due to exposure and drunkenness
Nov 12 David Fottis
Verdict Killed by Adam Scott
Nov 17 Ella Bauer
Verdict Heart disease
Nov 28 Eda Thomas
Verdict Natural causes.
Dec 3 W B Johnson
Verdict Killed by James Bosworth
Dec 7th Harry Fabius
Verdict Killed by trying to jump on a moving train.
Dec 11th A B Suedaker
Verdict Killed by accidentally falling off a hand car on the C. & N. Ry near King's Point
Dec 18 M L Boss
Verdict Killed by unknown parties
Dec 25th Frank Lemons
Verdict Death due to Chronic alcoholic poisoning
Respectfully Submitted W S Shagan

January Term 1893

The Jail Committee reported as follows
to the Hon County Court

Your Jail Committee respectfully report
that following is a statement of the num-
ber of commitments and releases for the quar-
ter ending Dec 31 1892

Delinies Committed	145	
Released	110	
Remaining in jail		35
Misdemeanors - committed	284	
Released	269	
Remaining in jail		

Total

15
50

We further recommend that the County Judge
your Committee be authorized to purchase a safe
at a cost of not more than 60⁰⁰ for the keeping
of records in the Sheriff's office

C. C. Howard
P. H. Johnson
C. C. Kirke

The auditing and examining Court sub-
mitted their report as follows
to the Hon Hugh Whiteside
Judge of the County Court of Hamilton County Tenn.
Your Committee the examining and
auditing Committee beg leave to
submit their report for the quarter
ending Dec. 31 1892

On the 13 day of Jan. 1893 we ex-
amined the records and report of
retiring Recorder for the City of
Chattanooga and ex officio Justice
of the Peace A. A. Stong for the said
quarter and find the same to be
correct in every particular

On 18th & 19th days of Jan. 93 we
examined the report of C. C. Clerk
J. H. Messick comparing the same
with all records and vouchers &
found said report in all things correct

On the 20th day of Jan. we exam-
ined and compared with the docket
the report of the Clerk and Master J. B.
Ragon for said quarter & found the

January Term 1893

same correct.

On the 21st day of Jan'y, we examined & compared with the Dockets the report of Circuit Court Clerk R B Henderson and found the following errors and omissions omitted in last report and still omitted - State Docket 'H' page 378 Co. Tax 5.00 all other omissions in last report are brought into this report -

Civil Docket 'I' No. 5300 - Co. Tax	2.50
State " 'J' Page 780 " "	5.00
Total omissions	<u>12.50</u>

These omissions the Clerk will bring into his next report, - all of which is respectfully submitted

Sworn to and subscribed	3	J W Seigh	} Committee
before me this 25 Jan'y/93	3	Thos. R. Gaugster	
J W Gillespie Jc.	3	J C Mc Ghee	
	3		

At January Quarterly Term 1893 of the County Court On the motion of W S Dewitt the County Attorney - And it appearing to the satisfaction of the Court at the Present Term that at the ^{July} Quarterly Term 1892 of this Court an item of Ten dollars, was included (by mistake of C. C. Everett, an atty. who made out the account for County attorney's fees.) for services in a suit of the County against Craig in the Circuit Court and that although there was such suit, yet, in fact no such service was rendered as ought to be charged for against the County - and it further appearing that the amount then at said Term, allowed to said Dewitt, was eighty dollars, and that said Dewitt on account of said mistake did not receive said ten dollars erroneously charged as aforesaid, which reduces that sum allowed from eighty to seventy dollars, therefore this Court is pleased to allow the correction to be made and the Clerk will enter this order on the minutes of the Court accordingly.

Approved Whiteside County Judge

January Term, 1893

State of Tennessee
Hamilton County Quarterly County Court
met in special session
on this the 31st day of January 1893.
Present and presiding the Hon. H.
Whiteside Judge and with the following
Justices associating to wit. Esquires,
Rogers, H. J. Springfield, Hiram Jackson,
Covart, Thompson, Parker, Light, Wm.
Gillespie, Converse, Bragg, Champion, Millsaps,
P. H. Johnson, Lewis, Bennett, Hobbs, Thomas,
Kirk, Bolton, Gray, Card, Robinson, J. H. Springfield,
McMill, Heoltzclaw, Gabagan, Howard, White,
Walker, J. Ellis, Brown, Conner, A. P. Ellis,
Moore, Shelton, J. S. Gillespie, A. M. Johnson, Ward.

Minutes of January 18, 1893 read & approved.

✓ moved by Esq. Gabagan seconded by
Esq. Thompson that the collection of
Taxes be not deferred. moved by Esq.
H. J. Springfield that the Court take up
the Resolution of Esq. H. J. Springfield intro-
duced Jan. 16, 1893 a previous term of the
Quarterly Court moved by Esq. Bennett that
the motion of Esq. H. J. Springfield be laid
upon the table motion to table carried
a quorum of Justices present and voting
for same, original motion of Esq. Gabagan
put and carried.

✓ The Special Committee of Esq. A. M. Johnson,
J. F. Bennett, J. H. Bragg, H. S. Covart, W. H.
Converse and Judge Whiteside. unto whom
was referred the several petitions of
Street Railways for Rights of way in the
County was referred. reported a majority
and a minority report and are as follows.
Majority Report.

We the undersigned
Committee on rights of way to various
Railways, beg leave to submit the fol-
lowing report:

We recommend the granting of the
Petitions of the Chattanooga Electric

January Term 1893

Railway Co. of Sam Divine and associates and of Willard Warner and others, upon the following conditions,

- 1- Let all of the grants asked by each Petitioner, be made only so far as the County has the right to make the same
- 2- That, in no case, or at any time, shall any company, Corporation or individual using these grants or any of them, charge more than a five cents fare for one continuous passage over or along any of the lines herein granted.
- 3- That work shall in good faith begin within four months from date of grant; and the entire lines as laid out by the Petitioners in their petition shall be completed and in operation within one year from date of grant.
- 4- The grant to the Electric Street Railway Co. so far as it applies to crossing the Tennessee River Bridge be recommended subject to the conditions and charges heretofore fixed by this Court as to all other Railway Companies crossing said bridge
- 5- The grants which we recommend to the Petitioners in the use of Willow St. in Highland Park, are limited to one single track for each of the two Companies asking for grants of way on said Street so as to limit the tracks on said Street to two lines without side tracks or switches.
- 6- A failure upon the part of either of the Petitioners Companies or parties to signify, in writing to the County Judge within 30 days from this date, its or their acceptance of these grants upon the condition herein stated or a failure to comply with them at any time, will, ipso facto, avoid and annul these grants as to the Company so failing
- 7- any and all Railway lines and tracks built upon any of the County roads under these grants shall be laid and built according

January Term 1893

to the direction and under the supervision of the County Engineer.

J. Bennett

W. H. Converse

H. Whiteside

Minority Report

I offer as a minority report that the recommendation of the majority of the Committee be adopted except so far as it grants to the Chattanooga Electric Ry Co to light to build and operate an Electric St Ry on Forest & Frazier avenues, in 3rd districts of the County.

Thomas Cowart

Moved by Esq H. J. Springfield that the Petition of the Chattanooga Electric Railway be granted except that part of the request for Right of way on the North side of the River (motion carried a quorum of the Justices present and voting for same.)

Esq A. M. Johnson offered the following amendment "Provided that a majority of the property owners on the proposed line of road concede the right of way - ^{by A. M. Johnson} which was lost as follows. Ayes Esq. F. B.

Thompson Parker Light Lewis, Thomas Cord Brown Moore Sam Johnson (2) Ayes - Rogers H. J. Springfield Hixson Jackson, Cowart Bragg P. H. Johnson Champion Bennett - Hobbs, Kirk Gray Bolton Coleman McGill J. H. Springfield White A. P. Ellis Shelton of Ellis (20) original motion of Esq H. J. Springfield carried a quorum of Justices present and voting for same. by the following vote, Ayes, Esq. Rogers Hixson Jackson Thompson Cowart Johnson, Champion Nilesaps Bennett - Hobbs Kirk Bolton Coleman Cord White Corner Brown Moore A. P. Ellis Shelton of Ellis (22) noes. H. J. Springfield Parker Light Gillespie Bragg Lewis Thomas Gray Nilesaps J. H. Springfield (10)

The motion of the majority Report as amended by motion of Esq. H. J. Springfield carried a quorum of the Justices present and voting for same.

January Term 1893

Moved by Esq Bennett that the Chattanooga Sherman Heights and East Lake Railway petition be granted under the same restrictions set forth in the majority report of the Committee motion carried a quorum of the justices present and voting for the same.

✓ On motion of Esq Millsaps seconded by Esq Coleman the sum of Three Hundred Dollars was appropriated to the heirs of Christian Peyer for damage done to the Peyer farm in the 9th District with the express understanding that a Guardian is to be appointed for the minor children interested and to protect the County.

✓ The auditing Committee reported as follows. To the Hon. Sleigh Whiteside Judge of Co. Court of Hamilton Co. Term.

Your Committee the auditing and Examining Committee of said Co. would beg leave to submit the following report for the quarter ending Sept. 30th 1892. On the 12, 13 and 17 days of Oct your committee examined and audited the Report of R. B. Henderson Clerk of the Circuit Court and noted the following errors and omissions - Omitted in last report and not brought into this. Civil Docket 'G' Page 308 Co Tax collected and not reported. 2.00

State Docket H page 378 Co Tax Col and rpt. 5.00

Omitted in this Report

Civil Docket J. Page 487 Co Tax not rpt. 2.00

" " G " 162 " " 2.50

" " " " 366 " " 2.50

" " H " 120 " " 2.50

" " I " 417 " " 2.00

" " G " 378 " " 2.50 15.00

Total omissions 22.00

All other omissions in last quarters reports are brought into this and the Clerk promises to bring all omissions into the next report.

On the 18 and 19 days of Oct. we examined

February Term 1893

and audited the report of Clerk and master J.B. Ragon for said quarter and found the same correct in every particular - all omissions in last report were brought into this.

On the 24, 25, and 26 days of Oct. we examined and audited the reports of Co. Court Clerk J.H. Messick for the said quarter and noted the following errors and omissions -

We find that by a clerical error in writing the name of Wm. Pettibone three times when it should only have been written twice that the Clerk has reported and paid to the County \$50.⁰⁰ more on liquor licenses than he had collected for which he is entitled to a credit on next report

We further ascertained from said report that during the quarter, Clerk Messick issued 55 marriage licenses for which he reported and paid to the County \$137.50 as the Clerk only has to pay to the Co. \$2.⁰⁰ on each license, the Clerk has evidently through mistake reported and paid to the Co. the 50 cts. for issuing each license to which he is entitled by law making the Clerk entitled to a credit of \$27.⁵⁰ -

The total amt. for which Mr. Messick should have credit they is as follows.

Overpaid on Liquor License	50.00	
" " " Marriage "	27.50	
		77.50
Less Omission		50.00
Total Credit		\$77.50

On the 27, 28, 29, 30 and 31 days of October and on the 1, 2, and 3 days of Nov. we made a careful and exhaustive examination of the report of H. Peabody retiring Co. Trustee for the year ending Sept. 30, 1892 we examined carefully the ledgers, records of "fielded up" and delinquent taxes ascertaining all amounts collected and made a personal inspection of all vouchers

February Term 1893

for amounts paid out. The books are accurately and neatly kept corresponding to all vouchers and receipts and the ledger balances to a cent. Mrs Peabody holds the receipt of in full of Trustee Craig for the amt shown to have been in his hands when his term of office expired - During Mrs. Peabody's term of office his books show that he has collected and paid into the Co. Treasury \$ more than the regular assessment said amt. being composed of picked up taxes overlooked by the assessor and collected by the energy and diligence of the Trustee.

Your Committee then proceeded to examine the docket and reports of the following Justices of the Peace for fines collected under the small offense laws. Our investigation shows that they have collected in fines, have paid the Co and owe the Co. respectively as follows.

A. A. Strong	2 days	collected \$621. ⁰⁰	pd. Co. 621. ⁰⁰	owes Co. 00.00	
Thos. Cowart		collected \$16. ⁸⁰	pd Co. 00.00	owes Co	\$6.80
E. C. Kirk	"	98. ⁰⁰	" 24. ⁸⁰	" "	63.20
A. P. Ellis	"	86. ⁰⁰	" 69. ⁸⁰	" "	16.20
H. C. Bragg	"	21. ⁰⁰	" 21. ⁰⁰	" "	00.00
J. A. Holtzman	"	39.50	" 39.50	" "	00.00
P. H. Johnson	"	60.00	" 40.00	" "	20.00
J. W. Springfield	"	227.00	" 100.00	" "	127.00
J. W. Gillespie	"	94.00	" 6.00	" "	88.00
A. C. Taylor	"	2.00	" 2.00	" "	00.00
W. H. Card	"	23.00	" 23.00	" "	00.00
Peter Bolton	"	16.00	" 16.00	" "	00.00
L. W. Coleman	"	2.00	" 2.00	" "	00.00
Wm Gillespie	"	17.00	" 17.00	" "	00.00
J. C. Rogers	"	4.00	" 4.00	" "	00.00
J. M. Brown	"	3.00	" 3.00	" "	00.00
H. J. Springfield	"	9.00	" 9.00	" "	00.00
H. J. Heisson	"	12.00	" 12.00	" "	00.00

We also found upon the examination of our report for the yr. ending Sept 30 1892 and the books of the Co. Trustee, that the amount reported due from Thomas Cowart in said report \$35.⁰⁰ has not been paid to the Trustee, nor \$60.⁰⁰ reported in said report due from E. C. Kirk

February Term 1893

We also ascertained upon examination of the Trustee's books, that all of the justices who were retired from office on the 1 of Jan'y 1892 have settled in full with the Trustee except H. B. Wood who still owes the County on small offense fines collected \$231.⁰⁰ We made diligent search in the office of the Co. Trustee as well as in the office of the Co. Court Clerk for the quarterly report that the justices are required by law to make and file but were successful only in finding the reports of Recorder and Ex-officio Justice A. A. Strong and the reports for the last quarter of the year ending Sept. 30' 1892 of Esqs. Wm. Gillespie and Peter Bolton.

Whether the justices have failed to file their reports or whether they have been mislaid by the Trustee or Co. Clerk this Committee is unable to ascertain. We therefore obtained the data for our report by going over each docket, making a list of all fines collected, and ascertaining from the ledgers and receipts of the Co. Trustee the credits to which each was entitled - all of the justices not included in our list have no docket or have tried no criminal cases during the year.

All of which is respectfully submitted
 Sworn to and subscribed before me
 the 26 Dec. 1892.
 J. W. Gillespie J.P.

J. W. Leigh
 Chmn.
 J. R. Sawyer
 J. M. Shree

Exam. and
 Court.

A. Whitford
 County Judge

April Term 1893

State of Tennessee

Hamilton County

Be it remembered that at a Regular Term of the Quarterly Court began and held at the Court House in the City of Chattanooga on this the first Monday and 3rd day of April 1893

Present and presiding the Hon. H. Whiteside Judge with the following Justices associating Esquires H. J. Springfield, Hixson, Jackson, Thompson, Cowart, Parker, W. Gillespie Bragg P. H. Johnson, Champion, Millsaps Lewis Bennett Hobbs, Thomas, Gray Bolton, Coleman and McGill J. B. Springfield Gahagan Walker J. W. Gillespie Couner Brown Moore, A. P. Ellis Shelton W. Ellis, Ward Johnson am, Keltzelaw, Rogers

minutes of January 31st 1893 read and approved with one minor correction.

✓ Judge Whiteside submitted his report for the quarter ending March 31st 93 and on motion same was referred to the Finance Court to audit and report upon.

✓ The work House Court. reported for the past quarter and on motion of Esq. Bennett seconded by Esq. Brown same was ordered spread of record which is as follows.
To the Hon. County Court of
Gentlemen-

Your work House Commission make the following report for the quarter ending March 31st 1893.
We have had an average of 151 prisoners a very much larger number than we have ever had before.

The cost of maintaining them has been 12 1/2 cts. per head per day.
We have had forty four horses & mules the cost of maintaining them has been 19 7/8 cts. per day the total cost of the department has been \$8532. ²³/₁₀₀ during the past quarter

April Term 1893

we have only had forty days in which we could possibly work. The forces have worked in four places about 45 hands have worked on the Waldens Ridge road. They have graded 3500 feet & built 1800 feet of stone wall an average $4\frac{1}{2}$ feet high. This has been very heavy work. Force from head quarters has been at work on the large fill on Whiteside street near St Elms and the extension and widening of the Blowing Springs road. The force on the east side of Mission Ridge has graded and partially gravelled the Sherman Heights and Tyners to within a $\frac{1}{4}$ of mile of Chicamunga Creek and were then moved to the shallow ford road and have graded about $\frac{1}{3}$ of mile on this road.

Respt. Submitted

26. Whiteside

Joylessie

Thomas Rowart

↓ The petition of Jno. Sullivan asking for correction of assessment wherein ~~he~~ it is made to appear that he has been wrongfully assessed was referred to the Discharge Court and to Judge to examine and if found that a balance is due said petitioner the Co. Judge is authorized to draw his warrant for same.

↓ Esq. Mahagan submitted an invitation of Jno Rust for the Court to inspect his property located on the E T & A RRd for Poor House Farm purposes moved by Esq. Bennett recorded by Esq. Hobbs, same be filed. moved by Esq. H. Springfield said motion be laid upon the table motion to table carried - Esq. Thomas moved to refer the matter of a Poor House farm be referred to the Poor House Comm. motion to refer matter to the Poor House Commission ^{to report upon} carried a quorum of justices present and voting for same.

April Term 1893

On motion the Finance Committee and County Judge are directed to examine the progress of the work of the County assessor and make estimate of amount due him on account and County Judge draw his warrant for estimate made. motion carried a quorum of justices present and voting for same.

On motion of Esq H J Springfield the court proceeded to elect the following venire for the May Term 1893 of the Circuit Court and Constables to wait upon the Grand Jury and Circuit Court.

✓ Venire

- | | | | |
|----------------------|------------------|-----------------------|--------------------------|
| 1 st Dist | Jerome Lovelady | 16 th Dist | Hampton Millwood St |
| 2 nd " | David Hartman | 17 " | Jas. Heisson |
| 3 rd " | Daniel Sivley | 18 " | Ferry Howard |
| 4 th " | John Doyle | 19 " | Fellmore Gibson |
| 5 th " | John Varnell | 20 " | a. a. aull |
| 6 th " | S. P. ashley | City | . |
| 7 th " | Jack Baxter | 14 th " | a. m. Mc Intosh |
| 8 th " | J. S. Lewis | " " | M. a. Woods |
| 9 th " | Jack Coffey | " " | W. N. Roberts |
| 10 th " | B. R. Thomas | " " | G. R. Phillips |
| 11 th " | Jas. E. Bohannon | " " | Geo. Sewell |
| 12 th " | W. N. Mc Gill | " " | J. F. Shipp |
| 13 th " | B. a. Edmunds | " " | |
| 15 th " | Thos. Dorsey | " " | |

ISSUED 8 DAY OF APRIL 1893
H. Messick CLERK
H. Applegate

✓ The following persons were placed in nomination to wait upon the Court.

Jas. Brunley, John Jones, Geo. Frazier, E. H. Thompson, J. B. Miller of Manning and Geo. S. Frazier having received a majority of all votes cast was declared elected to wait upon the Court at its May Term.

✓ On motion of Esq. Gahagan H. J. Manning was unanimously chosen to wait upon the Grand Jury at its May Term 1893

✓ W. J. Poe presented a petition signed by citizens of the 20th Dist. protesting against further work & house work on certain road and on motion of Esq H. J. Springfield the Court set tomorrow Tuesday at 10 o'clock for a hearing of same.

April Term, 1893

Moved by Esq Card seconded by Esq Millsaps that the Court appropriate the sum of \$10000⁰⁰ for improvement of the County Poor House Esq Herper moved to table said motion, motion to table carried a quorum of justices present and voting for same.

✓ The Coroner submitted his report for the quarter ending March 31, 1893 which is as follows.

To the Hon Hugh Whiteside Judge and members of the County Court Hamilton Co. Tenn.

Gentlemen,

During the first quarter of the year 1893 twelve inquests were held by me and I herewith submit a detailed report of each case.

Jan. 18th Mrs. Laura Johnson Verdict killed on market st by car no. 2 on the Chattanooga Electric St. Ry Co.

Jan 23rd Mrs. Margaret Bond Verdict died of an apoplectic stroke.

Jan 30th Joe Smith Verdict killed by the accidental falling of a barge in Peonys Shipyard

Jan 30th Hal Cryderman Verdict same as above.

July 4th Prince Mariah Verdict died of heart disease

July 5th Marnie McCall Verdict died as the result of an overdose of "Rough on Rats" administered by her own hands.

July 15th Alfred Blount Verdict hung by a mob of unknown persons, on the County Bridge

July 16th Dock Ford Verdict died from natural causes in the Central depot

July 18th Inquest at Fairmount on body of Mrs. Caroline Lovelady Verdict died of heart disease

July 19th Dostimer Wilton Verdict died of heart disease and old age

July 26th Young Pollock Verdict of drowning as a result of leaping in the Tenn river

April Term 1893

while resisting arrest

March 8 Thomas Spears. Killed by being struck by a bridge while riding over top of C. & Ry freight train between Chattanooga and Boyce Station

In my January report I failed to endorse a bill for a post mortem made by Dr. J. D. Shoff upon the body of Marion L. Ross who was murdered by unknown parties on Rossville ave on the night of Dec 18 1892. The post mortem was absolutely necessary and it elicited facts which will be of material benefit in convicting the guilty parties. Therefore I herewith submit a bill for the services rendered by Dr Shoff

Respectfully Submitted
W. H. Mahagan
Clerk

✓ On motion Sidney Smith was released of County Tax as Merchant by reason of damage done to his business house on Sodd's avenue, the present grade leaving him several feet above the street or road.

✓ H. O. Huffaker Supt. of County Schools submitted the following report and on motion of Esq Bennett same was ordered spread of record, and is as follows.

Chattanooga April 2 1893

To the Honorable County Court
Gentlemen

The report I submit herewith was prepared for the January meeting of your body but other important matters engrossed your time and the report of schools was not called for -

I give below a statistical report of the County School for the scholastic year ending June 30 1892 and also a synopsis of what has been accomplished during the past six years to which I invite your special attention

Financial Report

Balance on hand July 1 1891

\$ 29926.72

April Term 1893

Amount rec'd from State	3,274.36
" " " County	75,760.61
" " " from all other sources	57.00
Total amt. rec'd.	<u>109,012.69</u>
Expenditures	
Teachers Salaries	65,629.53
School sites, Builds & Repairs	6,384.87
Furniture, apparatus etc	2,103.73
Paid County Supt.	1,200.00
" Dist. CLKs	194.12
all other expenditures	826.35
Total disbursements	76,337.80
Balance on hand June 30, 1892	32,674.89
Scholastic Population	
white male	6,111.
" female	5,745
Total white	<u>11,856</u>
Colored male	2,446
" female	2,601
Total colored	<u>5,047</u>
Grand Total	16,903
Pupils enrolled during year	
white male	3,982
" female	3,526
Total white	7,508
Colored male	1,535
" female	1,721
Total colored	<u>3,256</u>
Grand total	10,864
average daily attendance	
white	2,492
Colored	1,914
Total	4,406
Enrollment by Grades	
First grade	3,676
Second "	1,966
Third "	1,866
Fourth "	1,568
Fifth "	1,207
Sixth "	265
Seventh "	208
Eighth "	108
Enrollment in each branch of Study	
In orthography	9,890
" Reading	10,205
" Writing	9,922

April Term 1893

In arithmetic	9106
" English Grammar	2639
" Geography	4514
" U. S. History	901
" History of Tennessee	1058
" Vocal music	4578
" Elocution	4589
" Algebra	147
" Geometry	93
" Natural Philosophy	40
" Bookkeeping	81
" Physiology Hygiene	111
" Civil Government	2
" Rhetoric	145
Schools in County	
white Primary	40
" Secondary	10
Total white	50
Colored Primary	20
" Secondary	1
Total colored	21
City Schools white	4
" " Colored	2
Total City schools	6
Grand Total	77
Teachers Employed	
white male	51
" female	79
total white	130
Colored male	23
" female	34
Total colored	57
Grand total	187
Teachers Licensed	
white male	43
" female	91
Colored male	24
" female	39
Total	199
Applicants Examined	
White male	46
" female	98
Colored male	132
" female	63
Total	229

April Term 1893.

First grade primary certificates issued	58
Second " " " " "	115
First " " Secondary	17
Second " " " "	9
School Property	
School houses in County	5
Brick	635
Drainage	63
Fog	2
Total	70
Estimated value of all schoolhouses & grounds	453490.00
" " " apparatus furniture	6116.00
" " " all other school property	500.00
Total " " School property	460106.00
Miscellaneous	
No School districts in County	26
Average number of days taught during year	125
" compensation of teachers per month	46.31
" cost of tuition per pupil "	1.24
Rate of school tax on polls	1.00
" " " " property	10
" " " " privileges	10
No of Institutes held	17
" Teachers attending	150
" days in continuance	45
" schools visited during year	105
" Public addresses delivered	95
" " schools graduates - primary	163
Total no of graduates to date	197

In order to give you an idea of the advancement made during the past six years I offer the following -

The scholastic population has increased 5742 or 45%.

The county school fund has increased \$49616.59 a gain of 83%.

The numbers of teachers has increased from 116 to 189 and their average salary from \$36⁰⁶ to 40¹³ per month.

The total estimated value of school property (the city excepted) has increased from \$10059.11 to 69073 a gain of \$59013.89 or 385%.

In January 1887 we found the schools without a uniform series of text-books and parents had been forced from time to time to buy new books simply to please

April Term 1893

the farray of the new teachers. But this was not the worst part of it, with a variety of books on the same topic teachers were forced to have more classes than necessary which resulted in a great waste of time - In April 1888 a series of books and a uniform course of study were adopted for exclusive use for a period of six years and the many good results which have been achieved by this step are incalculable. Every department of the work has thus been brought out of confusion and placed upon a systematic basis as nearly in accordance with psychological principles as the circumstances would permit.

Under this new order of things Hamilton County was the first in this state to graduate pupils from the County public schools which system with some amendments is now a part of our State school law. The first annual normal institute for white teachers in Hamilton County was held at Salt Creek in July 1888 and similar meetings for the special training of teachers have been held each year since.

In 1890 Hamilton County had the honor of holding the first exposition of County school work ever held in the South. Other counties have followed this example with good results.

A Teachers circulating library was established in 1890 which gives every teacher in the County access to the best works on the theory and practice of teaching at the nominal cost of one dollar per annum.

The monthly teachers meetings inaugurated by my worthy and efficient predecessor Mr Haywood have been continued with increased interest - Instead of devoting five or six days of the term to institute work as was formerly the case we use now only three actual school days all other meetings being held on Saturday only. Since January 1887 thirty two new school houses ranging in size from one to seven rooms have been erected and forty three schools supplied with improved desks.

April Term 1893

Maps, Charts and other tools to work with have been placed in nearly every school the estimated value of which is \$1094. It has at all times been the honest endeavor of your Superintendent to keep himself fully informed as to the best methods of school work and for this cause he has attended at his own expense all meetings of the Association of School Officers the Tennessee State Teachers Association and also the Southern and the National educational associations. Our teachers as a rule are earnest, conscientious and faithful and use every means of equipping themselves more fully for this work. With few exceptions the district directors are men of intelligence who have the cause at heart and are ever ready to promote the educational interests of their respective districts. Before closing this report you will pardon me for saying that the County Court is one of the most important links in the educational system and that no small part of the rapid growth of the schools of this County is the result of the great interest and liberality of your honorable body.

The public school system is by far the most delicate and sacred interest of a liberty loving people and fully and well have you done your duty in fostering that institution which must mould and shape the plastic material of future generations.

Very Respectfully submitted
 L. D. Henffaker
 Supt.

Moved by Esq. Shelton seconded by Esq. Bennett that the school tax be increased 5% over present rate moved by Esq. Hooper to table said motion, motion to table carried a quorum of justices present and voting for same.

April Term 1893

In the matter of the assessment of Mr. Stewart wherein 1st has been over paid the petition for refunding the amount was referred to the Dist. Court Co Judge with power to act, also the assessment of Henry Bourman claiming an over pay of \$75⁰⁰ was referred to same Court and Co Judge with power to act.

A petition signed by citizen adjacent to the County Jail asking the Court to build a stone wall around the Jail was presented. Esq. H J Springfield for the purpose of bringing the matter before the Court moved to grant said petition Esq Bennett responded by Esq Card moved to table said motion, motion to table carried a quorum of justices present and voting for same.

Feb 31 1893

The Jail Com. reported as follows.

To the Honorable County Court
 Your Jail Committee respectfully report for the quarter ending this day the following misdemeanors

In Jail Jan 1 st	13		
Committed during quarter	357	-	370
Discharged during quarter	362		
In Jail Feb 31 st	8	-	370

Your Committee further recommend and urge the necessity of overhauling the plumbing work in the jail building, as in its present condition the closets are in a very imperfect & unhealthy condition which cannot be remedied by simple repairs. The waste pipes are imperfectly constructed and the floors are often flooded and are almost constantly wet to such an extent as to make it unhealthy to prisoners and causing the floors to rot out something should be done at once as the conditions will grow worse as the warm weather approaches.

C C Howard
 P H Johnson
 J N Mises

April Term 1893

- ✓ In connection with this report the Judge spoke of the offensiveness of the closets under the Court House after discussing ways and means of abolishing the nuisance the matter on motion of Esq Bennett was referred to the Court House Improvement Comt. with power to act.
- ✓ Moved by Esq Hope that work in beautifying the Court House grounds be deferred unless said work can be done by the workhouse force. Esq Gahagan moved to lay Esq Hope's motion on the table motion to table lost by the following vote.
 Ayes Esq Cowart Cowers O H Johnson, Bennett, Kirk # J H Springfield Gahagan Howard Walker (9) Noes Esq Rogers H H Springfield Jackson Thompson Light Gillespie Brogg Champion Millsaps Lewis Hobbs Gray Bolton Coleman Card McGill White J W Gillespie Brown Moore a P Ellis Shelton D J Ellis Hope and Johnson Ward (2) original motion of Esq Hope carried.
- ✓ The petition of patrons of Sub School Dist No 23 to be placed in School Dist No. 3 was on the written approval of Supt Huffaker granted.

✓ Esq Gahagan presented the following
 Chattanooga Term, April 3 1893
 Whereas the necessities of the County require better and more convenient accommodations for the paupers and insane of the County and to provide for the purchase of grounds and the erection of suitable buildings would require a considerable outlay of money that would be burdensome to raise by immediate taxation therefore be it ~~ordered~~ ordered by the Court that

April Term 1893

our Senator and representatives in the legislature be, and are hereby requested to secure the passage of a bill by the legislature authorizing the County to issue bonds to pay for same, said issue not to exceed \$50000⁰⁰ in amount, and to bear interest at the rate of 5% per annum said bonds to be due in thirty years after the date of their issue, but to be payable by the County at its option at any time after ten years from date of issue. The purposes for which said bonds are to be issued to be for the purchase of grounds and the erection and furnishing of such buildings as may be necessary to provide suitable accommodations for the maintenance of the paupers and in some patients of the County.

Be it further ordered by the Court that the County attorney be requested to prepare two bills to be forwarded to our Senator and Representatives covering the points above mentioned and that the County Judge and County Court Clerk over their official signatures be requested to promptly transmit same to our representatives at Nashville and that they be requested to procure passage of said act before the adjournment of the present session of the legislature -

Moved by Esq. H. J. Springfield seconded by Esq. M. M. Hope that the Court endorse the following Resolution - motion carried by the following unanimous vote
 Ayes Esquires Rogers, H. J. Springfield, Hinson Jackson Thompson Cowart High
 Wm Hill Sr Bragg, P. H. Johnson Millsaps Lewis Bennett Hobbs Kirk Gray Bolton Coleman McCall J. H. Springfield Mahagan White Walker Cramer Brown Moore W. J. Allen Hope and Johnson aye.

The petition of the Chattanooga Electric Railway for right of way across the River Bridge and on Trazier Boston

April Term 1893

Avenues and Grant street to a point 1700 feet east of the north end of the bridge. to connect with the ^{Roads} lands of R. M. Barton Jr & E. Stivers & others was on motion of Esq. Awwart granted a quorum of the justices present and voting for same.

✓ Esq. Bennett presented the following Resolved, that the County Judge appoint a committee of three members of the County Court and the County Judge and County attorney be made members of the Court. making the same five members to confer with the Chattanooga Evansville and Chicago R. R. and the Chattanooga and Western and any other people or companies who are interested in constructing a R. R. Bridge across the Tenn. River. The committee to report to the next regular term of Court or at a special term.
Resolution adopted.

✓ The petition of citizens asking the Court to finish Chamberlain avenue - was on motion referred to the work House Committee with power to act.

✓ Esq. Bragg presented the following order of work for work House for the 2nd Quarter of 1893 beginning April 1st
1st Complete with Creek road from intersection of Washington road to top of Walden's Ridge
2nd Put force on Washington road at intersection of Harrison ferry road near Dairy
3rd The force on shallow ford roads to be at once put on the main Hgts and Tyner road and complete to James County line under files of approaches to King's bridge on Harrison Pike
4th Continue the work on extension of Whiteside st to Forrest Hill Cemetery. and

April Term 1893

on the completion of this work put said forces to work on the Kelly's ferry road in 4th Dist the above subject was set for hearing tomorrow morning.

✓ The petition of citizens asking for the opening up of east end avenue from Montgomery avenue to Rossville avenue and macadamize same was on motion referred to the work house court.

✓ On motion request witnesses are to be paid the fee allowed by law.

Approved
 A. Whitson
 County Judge

April Term 1893

State of Tennessee
Hamilton County 3 April Term 1893 Quar-
terly Court met pursuant
to adjournment at the Court House on this
Tuesday April 4 1893-

Present and presiding the Hon. H. Whiteside
Judge with the following Justices
associating to wit- Esquires- Rogers, J. F.
Springfield, Hixon Jackson, Thompson, Cowart
Parker, Light, Gillespie Bragg, P. H. Johnson,
Champion Millsaps Lewis Bennett Hobbs,
Kirk, Gray, Bolton Coleman Card McMill
J. B. Springfield Gahagan Holtzclaw White,
Howard Walker J. W. Gillespie Corner, Brown,
moore A. P. Ellis, Shelton W. J. Ellis Hope,
all Johnson v. Ward -
when the following proceedings were had to wit-

On motion the sum of Eight Thousand
Dollars (\$8000.00) to defray the expenses of the
Work House for the ensuing quarter
ending June 30 1893 together with the
following appropriations by the following
vote- Ayes, Esquires, Rogers, J. F. Springfield,
Hixon Jackson Thompson, Cowart Parker
Light, W. Gillespie Bragg P. H. Johnson, Millsaps
Lewis Bennett Hobbs Kirk Gray Bolton, Cole-
man, McMill J. B. Springfield Gahagan White
Walker Corner Brown moore W. J. Ellis
Hope all Johnson v. Ward Noes. None.

Jail	E. O. Atkiss & Co.	Repairs @ jail	\$ 69.05
"	Timothy Dry Goods Co	1 lot shades	12.00
"	M. Wolf	lock work	.75
"	Davidson, son	Shirts & socks	11.70
"	Chattanooga Elec. Light Co	Jan light	17.50
"	T. S. Wilcox	Plumbing	30.60
Bridge	Chatt. Elec. Light Co	Light	70.00
"	Ferguson	for Bridge	3.20
"	A. B. Faidley	10 Bu. coal	1.50
"	Chicago Bridge Iron Co.	@ Scruggs over Rhica	3070.00
"	"	" over Chatta Creek near Wilson Ford	2095.00
County Court	J. R. Henderson	57 Bu. coal	5.06
"	Carl Painter	work at Court House	8.75
"	The Cahill Iron Works	34 Grate Bars	39.08
"	Jas. Englehard	work at Court House	1.25

April Term 1893

County Court	J. S. Wilcox	Plumbing	44.35
"	Carter Magill Hardware Co.	1 Wrench	1.65
"	J. A. Brown	Wrenches	3.00
"	Marshall Bruce	3 codes 11 Rain Justices	26.50
"	City Water Co.	Jan'y to mch 1/93 House	270.00
"	The Chronicle	Blanks for Schools Rpts.	7.50
"	Times Printing Co.	Books to Co. offices	793.00
"	G. A. Stevenson	Room Rent 6" dist tower	13.00
"	News Publishing Co.	Advertisements	34.74
"	H. L. Varnell	Travel. Rent & material	6.70
"	Jas. P. Moon & Co	aug. elect "	5.00
"	Madgawan & Cooke	Books App. files & Craig	65.65
"	Silva & Abbott	1 Student Lamp	3.90
"	German Pioneer	advertisement tax notice	5.00
"	Republican Ptg. Co		13.20
"	Carter Magill Hardware Co	for 1" for Poll Box	5.70
"	Chattanooga Press	"	10.00
Inquest	J. S. Shoff m.d.	Post mortem on M. L. Ross	5.00
	Inquest on Joe Smith		
	W. Mahagan	Coroner	5.00
	Geo. T. Fry Jr	Jury	.50
	Low Gillespie	"	.50
	J. M. Clay	"	.50
	Will Healey	"	.50
	C. M. Walker	"	.50
	W. R. Rushing	"	.50
	E. C. Doyal	"	.50
	H. B. Atwood	Witness	.50
	J. W. Walker	"	.50
	Anderson Harris	"	.50
	M. B. Humphrey	"	.50
	Inquest on Horthulia Wilton		
	A. J. Hale	Jury	.50
	H. J. Johnson	"	.50
	E. L. Young	"	.50
	Robt Thompson	"	.50
	G. Henry	"	.50
	A. J. Jones	"	.50
	Will Bell	"	.50
	B. M. Judger	Witness	.50
	Gahagan W. L.	Coroner	5.00
	Inquest on H. A. Criderman		
	Gahagan W. L.	Coroner	5.00
	Geo. T. Fry Jr	Jury	.50
	Low Gillespie	"	.50
	J. M. Clay	"	.50
	Will Healey	"	.50

April Term 1893

C M Walker	Juror	50
W R Cushing	"	50
E. C. Doyal	"	50
E B Atwood	Witness	50
Jurwalker		50
A Harris		50
N B Humphrey		50
Inquest on Annie McCall		
Geo T. Fry Jr	Juror	50
W J Ahagan	Coroner	500
J. D. Loomis	Juror	50
A J Payne		50
Jos Lighter		50
Frank Carroll		50
Thos. Payne		50
Mrs Drew		50
E P Gould		50
Belle Delmonico		50
Mrs J. D. Loomis		50
Inquest on Young Pollard		
W L Ahagan	Coroner	500
P A Goodman	Juror	50
J H Goldstein		50
Chas. Klaus		50
H M Bales		50
W C Frost		50
C W Boyer		50
J M Lovelady		50
J D Sheldon	Witness	50
Annie Pollard		50
Inquest on Thos. Speers		
W L Ahagan	Coroner	500
E. A. Vowack	Juror	50
J R Gibson		50
J D King		50
J W Hull		50
H Gaston		50
J C Deamon		50
L. G. Gillespie		50
Jos. Speers	Witnesses	50
Inquest on Miss Morinal		
W L Ahagan	Coroner	500
Jos McLean	Juror	50
J D Gray	"	50
Miss Laddes	"	50
Jos Samons	"	50

April Term 1893

Chas. Reese	Juror	50
J P Wortham	"	50
Mellie Nichols	Witness	50
Inquest Harriett Bone		
W J Yahagan	Coroner	5.00
P S Goodman	Juror	50
Geo McCall		50
Will Bell		50
B Norris		50
Jim Kell		50
Jim Ockeron		50
alb. Ark		50
Joe Garner	Witness	50
Simon Bone		50
Mrs Joe Garner		50
Inquest on Alfred Blount		
W J Yahagan	Coroner	5.00
Jim McCall	Juror	50
J D Fry Jr		50
P S Goodman		50
Wm Gardner		50
W J Mitchell		50
L Brooks		50
R H Drummond		50
J M Foveady	Witness	50
Inquest on Caroline Foveady		
W J Yahagan	Coroner	5.00
A B Bock	Juror	50
J R Sisk		50
J W Smith		50
A H Brown		50
Chas May		50
G Crow		50
Mrs Z J Hendricks	Witnesses	50
Geo Levi		50
Maggie Levi		50
John Levi		50
Z J Hendricks		50
Inquest on Dock Ford		
W J Yahagan		5.00
P S Goodman		50
Frank Carroll		50
R H Drummond		50
Frank James		50
A. Cox		50
Levi Gillespie		50

April Term 1893

Wm Cummings	Juror	50
Peter Anderson	Witness	50
Inquest on Louisa Johnson		
W J Mahagan	Coroner	5.00
G. T. Fry jr	Juror	50
Lew Jillespie		50
Jas Potter		50
H B May		50
J W Conley		50
Wey Berdne		50
J D Farkin		50
H H Carter	Witness	50
L M Stone		50
E. L. Bell		50
B R Pierson		50
Matt Mosely		50
C M Dickman		50
Mrs E. K. Kisinger		50
Inquest on Alex Hunt		
J B Bragg	a. Coroner	5.00
J H Keener	Juror	50
W H Braman		50
Watson Bruce		50
Isaac Houston		50
Joney Benn		50
Henry Jones		50
" Murray		50
Jas Oglesby	Witness	50
Jane Hunt		50
Alf Simpkin		50
C. S. Howard M.D.	Physician	2.00
Sup. Murray R. M. Burton		
J A Holtzclaw	J Beal	5.00
	Officer	2.00
Dr. V. Gibbs	Physician	3.00
Peter Bolton	J P	5.00
Officer Thompson	Off	50
Dr C. E. Downey	Physo.	2.00
W. M. Irwin	1 day	50
J C Cross	"	50
Sup Murray Manykirk		
A P Ellis	J Beal	5.00
A H Eldridge	Off	3.00
H B Holland	Physo.	2.00
Sup Murray W. Wardlaw		
Lew Jillespie	J Beal	5.00

Mary Lee

April Term 1893

J. O. Musgrove	Officer	3.00
G. H. Holland	n.d.	2.00
Dr. J. H. May	G. H. Martin	
J. W. Gillespie	J. Pease	5.00
M. H. Dougherty	off	3.00
E. H. Holland	n.d.	2.00
Dr. J. H. May	W. S. Query	
J. W. Gillespie	J. Pease	5.00
J. H. Smith	off	3.00
E. H. Holland	n.d.	2.00

✓ The petition of John Fenton asking that he be paid \$1500⁰⁰ damages on account of road being partially built through his farm was referred to a Special Committee of 3 to be appointed by the Judge who shall examine into the merits of the petition and report to the next term of this Court.

Esg. Gabogan read the following resolution
 Chatahooga Term, Apr. 3, 1893

Whereas, the necessities of the County require better and more convenient accommodations for the paupers and insane of the County, and to provide for the purchase of grounds and the erection of suitable buildings would require a considerable outlay of money that would be burdensome to raise by immediate taxation therefore be it ordered by the Court that our Senator and Representatives in the Legislature be, and are hereby requested to secure the passage of a bill by the Legislature authorizing the County to issue bonds to pay for same said issue not to exceed \$50000⁰⁰ in amount and to bear interest at the rate of 5% per cent per annum, said bonds to be due thirty years after date of ^{their} issue but to be payable at its option at any time after ten years from date of issue - The purposes for which said bonds are to be issued to be for the purchase of grounds and the erection and furnishing of such buildings as may be necessary to provide suitable accommodations for the maintenance of the paupers and insane patients of the County,

Be it further ordered by the Court that the County

April Term 1893

Attorney be requested to prepare two bills to be forwarded to our Senators and Representatives covering the points above mentioned and that the County Judge and County Clerk over their official signatures, be requested to transmit same to our Representatives at Nashville and that they, be requested to procure passage of said act before the adjournment of the present session of the Legislature.

✓ Judge Whiteside read a bill prepared by County attorney DeWitt authorizing the County to issue \$50000⁰⁰ bonds for the purpose of building a poor house and hospital. Esq Galagan objected to a clause making the County Trustee the trustee of the sinking fund provided to pay the bonds at their maturity - Esq Hooper moved to amend the bill so as to have the sinking fund placed in charge of a committee of three elected by the Court to be known as the sinking fund Commission - The amendment was carried. The bill was then adopted as amended and ordered forwarded to the Legislators at Nashville -

✓ The matter of working a road in the 20 District came up for action by the Court. Esq Kirk moved that a committee of 5 be appointed to investigate the old and new roads and report back to the Court at 2 o'clock on motion of Esq Hobbs Esq Kirk motion was tabled. Esq Shelton moved to refer the matter to the work house Commission, ayes and noes were called for those voting aye as follows - Esq. Heison Jackson Thompson Cowart Parker Light W. Gillespie P. H. Johnson Champion Millsaps Lewis Burnett Hobbs Gray Bolton Coleman, Cass Galagan White Howard Walker Jew Gillespie Corner Brown Moore A. P. Ellis Shelton D. E. Hope and Johnson nward (31 ayes. Those voting No. H. Springfield Bragg Kirk Mc Hill H. Springfield J. Holtzman 16

April Term 1893

Pending discussion Court adjourned until 2 o'clock P.M.

On reconvening of Court at 2 P.M. the Hon. H. Whiteside Judge of the County Court not being present A. J. Sahagan Esq. assumed the duties of the Chair as presiding officer with the following justices associating to wit: Esquires Rogers of Springfield Jackson Bragg Chapman Mileses Lewis Gray Bolton Coleman Card Meyer of Springfield Sahagan Holtzelaw of Ellis Hope Howard there being no quorum present, the Chair adjourned Court until tomorrow Wednesday April 5th 1893 - at 10 o'clock A.M.

State of Tennessee
Hamilton County Quarterly Court met pursuant to adjournment at the Court House in the City of Chattanooga on this the 5th day of April 1893 -

Present and presiding the Hon. A. J. Sahagan, temporary Chairman, with the following justices associating to wit Esqs Hope H. J. Springfield J. B. Springfield Bragg and Parker Howard, no quorum present. Esq. H. J. Springfield recorded by R. C. Howard moved to adjourn until the fourth Monday and 7th day of April 1893.

A. Whiteside
Judge

July Term 1893

State of Tennessee

Hamilton County

Be it remembered

that at a Regular Term of the Quarterly Court began and held at the Court House, in the City of Chattanooga on this the first Monday and third day of July 1893

Present and presiding the Hon. J. B. Whiteside Judge and with the following justices associating to wit Esquires Rogers J. Springfield Hixon Jackson Thompson Cowart Parker Light-son Gillespie, Converse Bragg Taylor P. H. Johnson Champion Millsaps Lewis Bennett Watts Thomas Kirk Gray Bolton Coleman, Card Meisell J. H. Springfield Sabagan Holtzclaw White Howard Walker J. W. Gillespie Comer Brown Moore A. P. Ellis Shelton D. J. Ellis Hope and Johnson and Ward.

minutes of April 5 1893 read and approved -

Judge Whiteside read his report for the quarter ending June 30 1893 on motion same was referred to the Finance Com. to audit and report upon.

1 moved by Esq. Holtzclaw seconded by Esq. Hope that the matter of the issuance of \$150,000⁰⁰ bonds by the County for the purpose of aiding the North Side Land Co. in the erection of a highway and railroad bridge, across the Tennessee River, be postponed until Wednesday July 5 1893 at 10 o'clock. Esq. J. H. Springfield seconded by Esq. Bennett moved to table said motion ayes and called for and are as follows - ayes - J. H. Springfield Jackson Thompson Cowart P. H. Johnson, Millsaps Bennett Thomas, Gray Meisell, J. H. Springfield J. W. Gillespie Comer Brown, Moore, A. P. Ellis Shelton, D. J. Ellis/ Hols - Rogers, Hixon Parker, Light son, Gillespie.

July Term 1893

Bragg, Champion, Lewis, Robbs, Kirk, Bolton, Coleman, Card, Sahagan, Holtzclaw, White, Walker, Shelton, Hope, and Johnson & Ward. (21)
motion to table lost, original motion of Esq Holtzclaw then prevailed.

✓ Esq Sahagan presented a petition from Mrs J. F. Stewart asking that a certain right of way through her property granted to the County Court for a roadway which had been only partially built, be again vested in her right Judge Whitsett had a counter petition from several railways citizens who had homes on the partially completed roadway, asking that the road remain in the possession of the County and that it be kept open. Both petitions were referred to the work House Commission and County attorney to investigate and report.

✓ An motion of Esq Bennett the matter of damage suits against the County by Mrs. Davills by reason of overflows caused as alleged by the grade of floods ave. was referred to a Court. of 3 with power to act. in the premises.

✓ Geo James, of the Alton Park Railway Co. presented a petition to be allowed to build railroad tracks on the Blooming Springs road and the St. Elmo Boulevard
An motion of Esq Hope same was referred to the work House Commission and Co. atty with power to act.

On account of disabilities ^{Law} Ed. Michalls and W. J. Millsaps were relieved of road duty and poll tax and for same reason Geo. Lee of the 13th Dist Thos. Alexander 1st Dist A. Lively, R. B. Rose Frank Raymond were relieved from payment of road duty.
Geo. Carlike road duty & poll tax

5 Copies
17/6/93

July Term 1893

✓ On motion the following were appointed Notary Publics for N. P. Atkins, J. P. Chandler, Brooks Campbell, A. A. Nafe, J. A. Hook, Alex. Hunt, E. P. Searle, W. B. Garrison, A. D. Wickey, J. R. Millsaps, W. J. Skillern, W. A. Sada, R. H. Guthrie, Chas. E. Stivers, W. P. McMorass, W. A. Ladd, Crawford Johnson, R. B. Cooke, R. P. Fatts, Frank Beard.

✓ A full tax paid by Columbus Meyers of Rhea County was refunded owing to his being a non-resident.

✓ E. M. Dodson Esq, representing Circuit Court and Hamilton County Bar presented a petition asking the Court to remedy the acoustic properties of the Circuit Court Room on motion the Judge was authorized to appoint a Court of 3 for the purpose of remedying the defect.

✓ Supt. Co. Public Schools Huffaker presented a resolution asking that the part of James County recently added to Hamilton County be made a part of the 27th scholastic district Resolution adopted.

✓ Esq. Champion presented a resolution suggesting that the newly acquired territory from James County be attached to the 7th Dist. Civil or voting district - Resolution adopted.

✓ Esq. B. J. Springfield presented a petition from Houston B. B. B. of the first dist. asking that \$7¹⁰ be refunded him as he had paid that amount in excess of his legal taxes - petition on motion was referred to the Co. Judge to act upon in so far as concerned the County Jany.

July Term 1893

✓ On motion the old desks stored with Bydes Transfer was ordered sold.

✓ The petition of D. S. Yager to reduce certain taxes was referred to the board of equalization

✓ The right was granted to Wofford to build a spur track of rail road from the Cincinnati Southern Ry across East End ave

✓ Upon motion of Esq Springfield, the Finance Court was authorized to settle with the Tax assessor and the judge authorized to draw his warrant for same.

✓ It was the sense of the Court that the overtures of Oliver J. rated looking to a compromise for alleged damages to a lot in Hill City by reason of the Tenn River Bridge be rejected and the matter be settled by the Courts.

✓ On motion of Esq White, the Committee on Charities was ordered to report on the Steel Orphan's Home.

✓ On motion the sum of Eight Thousand Dollars was appropriated for the use of the work House for the ensuing quarter ending Sept. 30/93 at the same time the following bills were audited and ordered paid by the following vote, ayes Esq, Rogers, Esq Springfield, Bixson Jackson Cowart Thompson Right Bragg Post Johnson, Champion Milesaps Lewis Bennett Hobbs Thomas Gray Bolton Chesapeake McMillan Esq Springfield Hattzelaw Howard White Walker Judge Gillespie Comers Brown Moore A. Ellis Shelton H. Ellis and Johnson ward

July Term 1893 -

Inquest Sumary	Job Springfield,	JP	5.00
Bette Redmond	R. E Baird D.S.	off	3.00
	GM Hunt	Phys.	2.00
	Wm. Byron	Witness	1.50
	Jm Armstrong	"	1.50
	Mrs. Geo Pearce	"	.50
Sumary	J A Holtzclaw	JP	5.00
Eliza Randle	W C Bonham	off	3.00
	E E Kern	Phys	1.00
	W L Sahagan	"	1.00
	Mrs. Elizabeth Dord	Witness	.50
Sumary	J N Millsaps	JP	5.00
Harvey Eastman	Lee Hupfacker	Phys	2.00
	Rinda Eastman	Wit	.50
Inquest	J N Millsaps	JP	5.00
Sumary	J A Bell	Juror	.50
Hobbins	Geo Strickling	"	.50
	J. J. Clancy	"	.50
	Jas Davis	"	.50
	J A Bell	"	.50
	Jas Mason	"	.50
	D. D. Muekey	"	.50
	Wm. Reader	Witness	.50
	R L Johnson	"	.50
	Wheeler Ricketts	"	.50
Inquest	Peter Bolton	Juror	5.00
Ruth Coker	M A Revely	Juror	.50
	Bates Drisby	"	.50
	Jas Cole	"	.50
	Jas Brauman	"	.50
	M E May	"	.50
	M J Brauman	"	.50
	C W Gann	"	.50
Inquest	W L Sahagan	Coroner	5.00
Humphrey	J J Jry	Juror	.50
	Ed Holland	"	.50
	Geo Backley	"	.50
	P Cannon	"	.50
	Geo Waters	"	.50
	R H Drummond	"	.50
	H C Friend	"	.50
	W S Casley	Wit	.50
	Geo H Wright	"	.50
Ro Clay	W L Sahagan	Coroner	5.00
	Sam J Tucker	Juror	.50
	J T Marchbanks	"	.50

July Term 1893

	J B Holland	Jurat	50
	Henry Bradford	"	50
	L A Sharp	"	50
	J B Grant	"	50
	W R Bagley	"	50
	Beauchet Bright	Witnesses	50
	R J Tritte	"	50
Inquest W Jackson	W S Sabagan	Coroner	500
	D M Cleary	Jurat	50
	C R Winnell	"	50
	J B Bogenholt	"	50
	A J Hulse	"	50
	J M Lynch	"	50
	M D Drake	"	50
	W A Alt	"	50
	C A Sabhan	Wit	50
Inquest ? Little	W S Sabagan	Coroner	500
	Geo Cleveland	Jurat	50
	Clair Rice	"	50
	E H Spears	"	50
	W M Stuteson	"	50
	W B Kennedy	"	50
	J W Satterwhite	"	50
	Sam Lewis	"	50
	Aunie Perry	Witnesses	50
Inquest Witt Petterton	W S Sabagan	Coroner	500
	L S Gillespie	Jurat	50
	R H Drummond	"	50
	E Wassman	"	50
	Mel Gardner	"	50
	D B Bolt	"	50
	J B Cunningham	"	50
	H J Bradt	"	50
	Elijah Gibson	Wit	50
	Jas O Martin	"	50
Inquest J Humley	R B Drummond	"	50
	W S Sabagan	Coroner	500
	J S Schaff	Jurat	50
	W S Travis	"	50
	S. Ferry	"	50
	L F Rose	"	50
	J N Schotts	"	50
	J R Dudley	"	50
	Mike Smith	Wit	50
	H Laster	"	50
	Bob Robertson	"	50

July Term 1893

Inquest	W L Gabagan	Coroner	5.00
W C Peak	J J Stoops	juror	50
	H E Curtis	"	50
	O C Higley	"	50
	E Wasserman	"	50
	Alf Harper	"	50
	Geo W Seifers	"	50
	R B Drummond	"	50
	J J Lewis	Witnesses	50
	R H Schreiver	"	50
	J B Hawkins	"	50
	Burrell Blanton	"	50
Inquest	W L Gabagan	Coroner	5.00
Jos Quigley	H S Carter	juror	50
	J. E. Higley	"	50
	Emil Wassman	"	50
	Alf Harper	"	50
	Frank Stoops	"	50
	Geo W Seifers	"	50
	R B Drummonds	"	50
	J J Lewis	Witness	50
	R H Schreiver	"	50
	J B Hawkins	"	50
	Burrell Blanton	"	50
Inquest	W L Gabagan	Coroner	5.00
Mam. Wilburn	Jas Kittle	juror	50
	W Howard	"	50
	J. Carroll	"	50
	Ben Burgess	"	50
	Jeff Beard	"	50
	A Young	"	50
	H Moore	"	50
	Lizzie Wilburn	Wit	50
	Posey Donaldson	"	50
Inquest	W L Gabagan	Coroner	5.00
H B McFarland	M Boels	juror	50
	R D. Craig	"	50
	J F Seeman	"	50
	Henry Simmons	"	50
	C A Simmons	"	50
	G. Harris	"	50
	L J Gillispie	"	50
	C A Henry	Wit	50
	Geo Barker	"	50
	M. Marshall	"	50
	D A Barker	"	50

July Term 1893

Inquest	W J Galagan	Coroner	5.00
Ellen Eichom	Wm Colter	juror	50
	J. Morris	"	50
	M. G. Brien	"	50
	J. Colter	"	50
	Joe Hickson	"	50
	J. Kennedy	"	50
	J. J. Sullivan	"	50
	Fizzie Smith	Wit	50
	Lula Eichom	"	50
	Godfred Eichom	"	50
	G. C. Roberts	"	50
Inquest	W J Galagan	Coroner	5.00
E. M. Long	J. C. Hankins	juror	50
	Geo Camp	"	50
	W. P. McDonald	"	50
	Hiram Terry	"	50
	H. H. Hamilton	"	50
	J. M. Long	"	50
	Bob Drummond	"	50
	Geo Gardner	Wit	50
County Court	Bookout Lee Cold Storage	Deel.	3.25
"	Sale Creek Coal & Coke Co.	Coal for heat	140.00
"	Marshall Bruce	Books	25.20
"	J. H. Woodworth & Co.	B. wine	4.67
"	Leydes Transfer Co.	Storage	24.00
"	Parrent & Caldwell	Oil	11.40
"	W. P. Henderson	Stationery	12.35
"	O'Connell & Rogers	Marble	4.13
"	J. D. Jones & Co.	Oil	60
"	Carl Painter	Rep locks	1.35
"	C. A. Moross & Co.	Marble for walks @ Home	186.40
"	J. J. Wilson	30 Bbls. Cement	88.00
"	H. A. McQuade	Plumbing	3.45
"	The Broad Printing Co.	2 m sub. Bks. Hotel	24.00
"	Carters Magie & Hdw. Co.	1 Lock	25
"	J. S. Wilcox	Plumbing	59.57
"	Louis & Hart mfg. Co.	Stakes & Kindling	5.25
"	J. A. Snow	Marble	12.85
"	Montague & Co.	Piping	26.70
"	Maesman & Coake	Books	56.50
"	Times Ptg. Co.	" "	377.50
P. & Paupers	Wm Hallett	2 Pauper Coffin	5.00
"	R. B. Rose	1 " "	2.50
"	A. Clift	3 " "	7.50

July Term, 1893

Jail	Chatt. Elec. Light Co	Jail Lghts.	17.50
"	Davidson & Son	Shirts	13.80
"	E P Atkins & Co	Rpro at jail	26.90
"	J W Ditts & Co	Nurse	6.35
"	Barry Wise	Medicine	35.10
Bridge	Job Ferguson	Oil	3.00
"	Chatt. Electric Light Co	Bridge Lghts	70.00

On motion the bill of Trischa Bros for \$55.⁰⁰ for repairs to clock, was referred to County Judge - the bills contracted by the County Sexton and portion of the Jones Brg. Co. was referred to Judge

July Term 1893

State of Tennessee
 Hamilton County ³ County Court
 met pursuant
 to adjournment at the Court House
 in the City of Chattanooga on this
 the 5th day of July 1893
 Present and presiding the Hon. H
 Whiteside Judge of the Court the fol-
 lowing Justices associating with
 Esquires, Rogers, of Springfield Dixon
 Jackson Thompson Cowart Parker Light
 Bullespie Converse Bragg P H Johnson
 Champion Millsaps Lewis Bennett Hobbs
 Thomas Kirk Gray Bolton Coleman Card
 Mabee of Springfield Sabagan Holtz-
 slaw White Howard, Walker Jusillie
 Conner Brown Moore a P Ellis Shelton
 of Ellis Memphis H of Johnson Howard.

On the reading of the minutes of
 Monday July 3rd 1893 that part
 of the Record pertaining to the contem-
 plated Bridge ^{see page 74 this book} was ordered corrected so
 as to read, Resolved, That all action
 of this Court in relation to a contemplated
 bridge across the Tennessee River be
 postponed until 10 am, 5th July 1893.

✓ The Chattanooga Western Railway Company offered to the
 Court in open Court the following proposition to wit:
 " Office of the Chattanooga Railway Company
 Chattanooga Tennessee July 3rd 1893

To the Hon. Hugh Whiteside
 Judge of the County Court of Hamilton County Tennessee
 and the Quarterly Court of said County.

The undersigned Chattanooga Western
 Railway Company, hereby respectfully makes the
 following proposition, for the acceptance of
 your Court and when so accepted the same
 shall operate and become as a valid and
 binding agreement and contract.

It is proposed by the undersigned
 its successors and assigns to construct a Railway
 from a point within the Corporate limits of

July Term 1893

the City of Chattanooga, Hamilton County Tennessee across the Tennessee River to a point on the line between the states of Tennessee and Alabama in the County of Marion Tennessee; also a branch from the point where it crosses the Tennessee River opposite the City of Chattanooga up and along the North side of said River to a connection with the Cincinnati Southern Railway; also all other such branch Railways leading from said main line as may be deemed advisable in order to develop the Coal and Iron mines, Stone Quarries and timber along said lines; also a branch to commence on the main line of said Chattanooga Western Railway Company within two miles of the center of Middle Creek where it empties into the Tennessee River, running Northwestwardly up said creek to a point at or near the crest of Waldens Ridge, and within twenty-five miles of the City of Chattanooga, including necessary turnouts, side-tracks and switches.

Now, under the general laws and the terms of an Act of the General Assembly of the State of Tennessee, approved April 10th 1895, entitled, "An Act to Authorize and empower Hamilton County to join and co-operate with any individual, firm joint stock Company or Corporation in the construction of a Combined foot, wagon and Railroad Bridge or Bridges across the navigable streams in said County, and to appropriate and contribute on such terms and conditions as they may seem proper, such sum or sums of money as a majority of the members of the Court may deem advisable, not to exceed \$150,000.00, and to issue Bonds for payment of same."

Also, under an Act of the General Assembly of the State of Tennessee, approved April 9th 1885, entitled, "An Act to amend the laws of the State relative to the powers of the County Court over public roads and bridges, and to enable said Courts to build bridges over streams or Rivers running through any part of a County, and to prescribe the manner for paying for the same; provided, that this act shall apply only to those Counties having Rivers within their borders navigable for Steam boats, over which streams such bridges are to be erected, and which bridges

July Term 1893

shall be exclusively within said County, The undersigned respectfully invite the County of Hamilton Tennessee to join in and cooperate with it in the construction of a combined Railway, wagon and foot bridge for County purposes across the Tennessee River from the City of Chattanooga, to what is known as MacCain Bend on the west bank of said River,

- Said County's joining and co-operation financially is to be based on the following conditions.
1. The bridge in all its parts, and the Abutments thereof and approaches thereto, are to be built of such size and strength, and according to such plans and specifications as may be acceptable, to, and accepted by your County Judge, Bridge Committee and Engineer.
 2. A fee simple unincumbered title to the land covered by the right of way, to the full extent of 100 feet in width, and from the Northern bank of the Tennessee River for the distance of one mile out and along the line of Railway, shall be vested in the County of Hamilton.
 3. The work upon the Bridge and Railway shall, in good faith, begin within six months of the date of the County's acceptance of this proposition, and be continued in like good faith, with all proper practical dispatch, until both and all are finally completed; and the main line (including the Tennessee River Bridge) from Chattanooga to Middle Creek, the branch running Northwardly up said Creek to a point on, or near the Crest of Waldens Ridge, and within 25 miles of the City of Chattanooga, and the branch from the West end of the Bridge up and along the North side of said River to a connection with the Cincinnati Southern Railway, shall be completed within three years from said date.
 4. The Bonds herein after provided for are not to be delivered to this Company or to its order, successors or assigns, until said Bridge shall have been fully completed in the manner herein before set out, the above conditions fully met, the Bridge paid for as to labor and material, all to the satisfaction and acceptance of your County Judge, Bridge Committee and Engineer, and until after the Bridge shall have been properly tested by its use in the operation of Cars, and wagon and passenger traffic over and across the same.

July Term 1893

- 5-- The undersigned, its successors and assigns is or are to commence and build, as above set out, the Railroad and Bridge within the time named. The Bridge to cross the River from the City of Chattanooga to what is known as Moccasin Bend, and to be constructed of steel and masonry of such strength and so designed as that wagon and footway will be above Railway, with necessary approaches thereto.
- 6-- The undersigned, its successors or assigns is or are to allow any other Railway or Railways, up to the limit of the capacity of the Bridge, to use or operate its or their trains over and across the said Bridge and five miles of the main line approaches at either terminus of the same. The said Railway or Railways paying their proportion of the cost of maintenance, and of interest on investment to accrue, - to be calculated upon wheelage basis, or on such other basis or arrangement as may be agreed upon by and between such Railway and the undersigned.
- 7-- The undersigned, its successors or assigns, and such Railways may use the bridge and are to carry all coke & coal which may be offered for transportation to or into the City of Chattanooga, or its suburbs, at a freight rate of, not to exceed ~~25~~ 25 cents per ton from any point on its line within twenty-five miles of the City of Chattanooga to any point on its or their track, whether owned or leased, in said City or suburbs.
- 8-- The County is to issue Bonds, running not longer than twenty years bearing 6% interest payable semi-annually in New York City, of the denomination of \$1000.00 each, and to be sold at not less than par. Said \$150000.00 Bonds shall be issued and placed in the hands of the First National Bank, of Chattanooga Tennessee within ninety days after the acceptance of this proposition by the County Court. If the conditions set out in this proposition are not complied with by the undersigned, successors or assigns, then the undersigned shall pay to the County the cost of the issuance of said Bonds, together with such costs, expenses and fees as may have been incident thereto.

When said Bridge shall have been fully completed in the manner herein provided, and

July Term 1893

that it shall appear that the undersigned, successors or assigns, has fully kept and complied with all of the conditions named herein, then the said First National Bank of Chattanooga Tennessee, shall be authorized to deliver to the undersigned all of the \$150,000.00 Bonds. So long as the undersigned, successors or assigns, or such Railway or Railways as may use said Bridge or Right-of-way shall strictly comply with and carry out the conditions named in this instrument, the County shall grant to the same an easement over the Right-of-way, the title to which is to be, under this instrument, vested in the County, but this easement shall not exist except upon the compliance with the terms of this instrument and is to cease whenever any of the named conditions shall be intentionally violated, and the County, in such event, shall have the right by any appropriate proceedings to stop and prevent any use of the Bridge or such right-of-way. The premises considered, the undersigned petitioner prays the Honorable Court to adopt a suitable resolution embodying the basis, terms and conditions above outlined, upon which it will join in the construction of said Bridge, and appropriate \$150,000.00 Bonds as herein before described, for said County, as provided by the said Acts of the General Assembly above mentioned.

The Chattanooga Western Railway Company
by J. J. Nichol President.

On motion of Esq. A. M. Johnson, seconded by Esq. M. H. Ward the above proposition of the Chattanooga Western Railway Company was rejected. A Quorum of the Justice being present and voting for the same. Thereupon Esq. J. J. Bennett offered the following Resolution:

"Be it resolved, by the Quarterly Court of Hamilton County Tennessee, that the proposition, as made to this Court and County by the Chattanooga Western Railway Company, its successors, or assigns, relative to the County joining and co-operating with it in the construction of a combined Railway, way on and foot bridge for County purposes across the Tennessee River from the City of Chattanooga to what is known as Moccasin Bend on the west bank of said River, be, and the same is hereby rejected; and in lieu thereof, Be it Resolved, it being a County purpose, and in the discretion, judgment and opinion of the Court,

July Term 1892

to the best interests of the County and the public welfare, That the County of Hamilton, and for County purposes, build a wagon and foot bridge between the points above named and, in the opinion of this Court, it appearing that the cost of such bridge will exceed the amount which can be realized by special taxation during the time the bridge is being constructed; and that for the purpose of building and paying for such bridge it will be necessary for the County to issue, or cause to be issued \$150,000.00 of its bonds running not longer than twenty years, bearing 5% interest payable semi-annually, and of the denomination of \$1,000.00 each and to be sold at not less than par.

Therefore it being represented to the Court that the Chattanooga Western Railway Company, its successors and assigns, one or both, or all, contemplate the construction of certain lines of Railway from a point within the corporate limits of the City of Chattanooga, Hamilton County Tennessee across the Tennessee River to certain points on the North side thereof, and in connection with such Railway enterprise, a Railway Bridge from Chattanooga to what is known as Moccasin Bend on the West bank of said River.

Therefore, Be it Resolved, that this Court and the County of Hamilton hereby make and tender to said Railway, its successors and assigns the following proposition, agreement and contract to wit;

1st The said Chattanooga Western Railway Company, its successors or assigns one, or both, or all proposes to construct a Railway from a point within the corporate limits of the City of Chattanooga, across the Tennessee River to a point on the line between the States of Tennessee and Alabama in the County of Marion Tennessee also a branch from the point where it crosses the Tennessee River opposite the City of Chattanooga up and along the North side of said River to a connection with the Cincinnati Southern Railway, also along such branch Railways leading from the said main line as may be deemed advisable in order to develop the Coal and Iron mines, Stone quarries and timber along said lines, also a branch to commence on the main line of said Chattanooga

July Term 1893

Western Railway Company within two miles of the center of Middle Creek, where it empties into the Tennessee River, running northward up said Creek to a point at or near the Crest of Waldens Ridge, and within twenty-five miles of the City of Chattanooga, including necessary turnouts, side tracks and switches,

2nd If said Railroad, its successors or assigns one or both, or all, shall, in connection with said Railway lines, and as a part thereof, construct a Railway Bridge across the Tennessee River from the City of Chattanooga to what is known as Moccasin Bend on the West bank of said River.

3rd And if said Railway, its successors, or assigns one or both or all, shall, as a part of said bridge, construct for Hamilton County, and for County purposes, a free wagon and foot bridge, so constructed as to be above the part of said bridge which shall be used for Railway purposes.

4th And if the bridge, as to Railway, wagon and Footway, in all of its parts and the abutments thereof and approaches thereto, shall be built of such size, and strength and according to such plans and specifications as may be accepted by our County Judge, Bridge Committee and Engineer.

5th And if the fee simple, unincumbered title to land covered by the Railway's right-of-way, to the full extent of 100 feet in width and from the Northern Bank of the Tennessee River for the distance of one mile out and along the line of Railway, shall be vested in the County of Hamilton.

6th And if the work upon the bridge and Railway shall, in good faith, begin within six months from the date of the Railway's acceptance of this proposition, and be continued in like good faith, with all proper practicable dispatch, until both and all are finally completed, and the main line (including the Tennessee River Bridge) from Chattanooga to Middle Creek, the branch running northwardly up said Creek to a point on or near the Crest of Waldens Ridge, and within twenty-five miles of the City of Chattanooga, and the branch from the West end of said bridge up and along the North side of said River to a connection with the Louisville Southern Railway, shall be completed within three years from

said date.

July Term 1893.

7th. And if said Railway, its successors and assigns, one, or both, or all, shall commence and build as above set out, the said Railroad and bridge, within the time named herein, the bridge to cross the Tennessee River from the City of Chattanooga to what is known as Macassin Bend, and to be constructed of steel and masonry of such strength and so designed as that wagon or footway will be above the Railway, and with necessary approaches thereto,

8th And if the said Railway, its successors and assigns, shall guarantee to see to the proper and continued maintenance and repairs of the bridge sub-structure, foundations, piers, and other sub-structures thereof, to such an extent and in such manner as that the County wagon and footway thereon shall not become endangered or be rendered insecure, unsafe, or impaired,

9th. And if said Railway, its successors or assigns, one, or both, or all shall allow any other Railway or railway, up to the limit of the capacity of the bridge, to use and operate its or their trains over and across the same, and for five miles of the main line and approaches at either terminus of the bridge - such other railway or railways paying their proportion of maintenance or of interest to accrue on investment, to be calculated on or on a wheelage basis, or on such other basis or arrangement as may be agreed upon by and between such railways.

10th, And if said Railway, its successors or assigns, one, or both, or all, and such other railway, or railways as may use the bridge, shall carry or see to carrying all coals and coke which may be offered for transportation to or into the City of Chattanooga, or its suburbs, at a freight rate of, not to exceed, twenty five cents per ton from any point on its line within twenty five miles of the City of Chattanooga, to any point on its or their tracks, whether owned or leased, in said city or its suburbs.

Then, if all of the above shall be agreed to in a valid binding way, by said Chattanooga Western Railway Company, the County of Hamilton will issue \$150,000 of its bonds, bearing five per cent interest, payable semi-annually, in New York City, of the denomination of \$1000 ^{each}, and to be sold at not less than par. Said bonds will be issued and placed in the hands of the First National ^{Bank} of Chattanooga within ninety days after said Railway shall have, in such valid binding way, accepted this proposition.

July Term 1893

91

of the County.

But the following conditions and stipulations are hereby made, and shall be a part of this proposition, agreement and contract:-

1- The bonds herein provided for are not to be, and shall not be delivered to said Railway, or its order, successors or assigns, until after said bridge shall have been fully completed in the manner herein set out; the above conditions fully met; the bridge paid for, as to all labor and materials, and to the satisfaction and acceptance of our County Judge, Bridge Committee, and Engineer; and until after the bridge shall have been properly tested by its use in the operation of cars, or wagons and passenger traffic over and across the same, all by a strain of 4000 pounds per foot of rolling load.

2- If the conditions as set out in this proposition, are not complied with by the said Railway, its successors and assigns, then the said Railway, its successors ^{or} assigns, shall pay to the County the cost of the issuance of said bonds, together with such costs, expenses and fees as may have been incident thereto.

3- When said bridge shall have been fully completed, and when so completed in the manner herein provided, it shall appear that said Railway, its successors or assigns, has fully kept and complied with all of the conditions named herein, including the completion of the three lines of railway mentioned in Section Sixth hereof, then the said First National Bank of Chathamoga shall be authorized to deliver to the said Railway, or its order, all of the said \$150,000 bonds in full payment and satisfaction for the construction of the said free wagon and foot bridge built for the County and all the other covenants, agreements and considerations mentioned herein.

As long as the said Railway, its successors and assigns, or such other railway, or railways as may use said bridge or right of way, shall strictly comply with and carry out the conditions named in this proposition, the County will grant to the same an easement of right of way over the strip of land, described in Section 5 above, and being all of that, the title of which is to be, under this instrument, vested in the County.

But this easement shall not exist except upon a compliance with the terms of this instrument; and shall cease whenever any of the named conditions shall be wrongfully or intentionally violated, and shall

July Term 1893

County, in such event, shall have the right, by any appropriate proceedings, to stop and prevent any use of the bridge ^{or} such right-of-way.

4- This instrument, together with its acceptance by said Chattanooga & Eastern Railway Company, its successor or assigns shall be placed in form for Registration, and shall be registered in the Register's office of Hamilton County Tennessee, and all of its provisions shall attach to and continue with said Bridge and right of way and shall run with the same, and be binding thereon, into whatsoever hands the Bridge or right of way may hereafter pass.

5- a further condition imposed as a part of this proposition, is that said Railway, its successors and assigns, shall, at a proper time, obtain from the Congress of the United States, all the power privileges etc. which may be necessary to be conferred upon the Railway Company in order to build the bridge ~~herein~~ stated as aforesaid. in accordance with the will of the of the United States Government.

And be it further Resolved, that the acceptance of this proposition shall be in writing, properly executed and acknowledged, and this proposition shall be open for acceptance only until the 5th day of August 1893 -
 moved by Esq. J. H. Bragg seconded by Esq. Com. Gillispie that the above proposition be submitted to a vote of the people
 Esq. J. Morrison seconded by Esq. J. H. Springfield moved to table the motion of Esq. Bragg motion to table carried a quorum of the Justices present and voting for same.
 moved by Esq. D. J. Bennett seconded by Esq. H. J. Springfield that the above Resolution introduced by Esq. Bennett be adopted,

July Term, 1893

Esq. Johnson seconded by Esq. J. Holtzclaw moved to as an amendment that the sections of the Resolution be voted upon separately.

Esq. J. M. Brown seconded by Esq. J. H. Springfield moved to table the amendment offered by Esq. A. M. Johnson, motion to table carried a quorum of the Justices present and voting for same.

Esq. Holtzclaw seconded by A. M. Johnson, moved to take from the table the motion offered by Esq. Bragg submitting the proposition to a vote of the people, motion lost a quorum of the Justices present and voting for same.

Moved by Esq. J. Holtzclaw seconded by Esq. Hoyle that the words County Judge Bridge Commission and Engineer appearing in sub-section 1 of Esq. Bennett's resolution be stricken out and in lieu thereof the words County Court substituted. Esq. C. Howard seconded by Esq. A. P. Ellis moved to table Esq. Holtzclaw's motion motion to table carried a quorum of the Justices present and voting for same.

Esq. Hoyle moved that instead of the words "County Judge Bridge Commission and Engineer" as appearing in said sub-section No. 1 in said resolution that a committee consist of two members of the Court appointed by the Judge three members of the Court elected by the Court and County Judge to be ex officio member said Committee.

J. M. Brown seconded by Esq. C. Howard moved to table the motion of Esq. Hoyle motion to table carried a quorum of the Justices present and voting for same.

Esq. Thos. Cowart seconded by Esq. J. H. Springfield moved the previous question and called for the passage of the Resolution. upon the call of the eyes and noses the Resolution was adopted by the following vote - Ayes Esquire J. H. Springfield, J. H. Harrison J. J. Jackson J. B. Thompson Thos. Cowart, W. H. Converse P. H. Johnson, J. N. Millsaps, C. L. Lewis F. J. Bennett, A. B. R. Thomas, J. D. Gray, Wm. Mackie J. H. Springfield, J. W. White C. Howard J. W. Gillespie J. C. Courser J. M. Brown D. B. Moore A. P. Ellis.

July Term 1893

Was Allen Parker, J. H. Light, Mrs Gillespie, C. B. Champion, Peter Patton, L. N. Coleman, W. H. Card, A. J. Galagau, J. A. Kaltzclaw, W. T. Wacker, Wm Shelton, D. J. Eddis, H F Temple, M. M. Hooper, and A. M. Johnson - 15

Thereupon the Chattanooga Western Railway Company appeared ~~and~~ in open Court and accepted the said Resolution and proposition of the County by the following paper writing which was also executed and acknowledged in open Court:


"To the County of Hamilton and Honorable Quarterly Court of said County:

We, the undersigned Chattanooga Western Railway Company, a corporation organized under the laws of the State of Tennessee, for ourselves, successors and assigns, hereby in open Court, accept, according to the tenor and effect thereof, the proposition and Contract tendered to us this day relative to the building of ~~the~~ bridge from the City of Chattanooga Tenn. to what is known as Moccasin Bend, and the certain Railway lines therein mentioned, as well as the freight rates &c, in accordance with the stipulations and provisions thereof; and this acceptance by our Company shall be treated as, and have the effect of a completion of the Contract between said County, and this Company.

In testimony whereof we hereunto subscribe the Corporate name of said Company by its President, T. J. Nichol, and attest the same by its Corporate seal hereto affixed by the Secretary, H. C. Beck

This the 5th Day of July 1893.

Chattanooga Western Railway Co
By T. J. Nichol - President



Attest
H. C. Beck, Secretary.


State of Tennessee }
County of Hamilton } Before me, J. H. Messick, Clerk
of the County Court in and for the County and
State aforesaid, personally appeared T. J. Nichol
President and H. C. Beck Secretary of the

July Term 1893

Chattanooga Western Railway Company, known to me to be said Officers, the within named bargainers with whom I am personally acquainted, and who acknowledged that they, as said officers, executed the within instrument for the purposes therein contained, for and on behalf of their said Company.

In testimony whereof I have hereunto set my hand and seal of said Court at office in the city of Chattanooga Tennessee, on this the 5th day of July 1893.

J. H. Messick Clerk



Thereupon the following Resolution was offered:

"Whereas, a contract has been entered into at this present Term of Court, by and between the County and the Chattanooga Western Railway Company, whereby a bridge, for County purposes, is to be built across the Tennessee River, and also certain lines of Railway connected therewith, and whereby the public is guaranteed certain freight rates upon shipments of coal and coke,

And Whereas, under said contract, certain \$150,000.00 of the County's bonds are to be issued and certain details arranged with reference thereto,

Therefore be it resolved, that a special bridge Tax sufficient in the premises, shall be annually hereafter levied on all of the taxable property of Hamilton County, whereby a sinking fund shall be provided, for the payment of said bonds, and until the bonds and interest shall have been fully paid,

And be it further Resolved, that the County Judge cause to be issued said \$150,000.00 of bonds, and that the same be used in the erection of said bridge, all in accordance with the tenor and effect of the Contract heretofore made between the County and said Railway Company.

And be it further Resolved, that the County Judge and Bridge Committee heretofore selected shall at once take in hand the matters of this Resolution and said contract, and shall carry out all of the objects, purposes and

July Term, 1893
 details hereof and thereof, and are authorized to have erected a wagon and foot bridge under all of the powers, restrictions, privileges &c. in tenor and effect conferred upon the County in the proposition accepted by said Railway, over the Railway part of such bridge as may be erected by the said Albany and Western Railway Company or its successors or assigns, and between the termini named in said Contract.

And to this end, Be it Resolved that, out of the future tax levies as above provided, an appropriation, subject to the conditions and provisions of said Contract, be, and is hereby made, of an annual sufficiency to meet and pay the said bonds and interest thereon."

Esq. Thos Cowart seconded by Esq H. J. Springfield moved the adoption of the foregoing Resolution Esq. H. C. Hoke seconded by Esq. Bennett moved to amend Esq. Cowart's motion so as to provide that the Committee shall consist of the County Judge ex officio and two members appointed by the County Judge and three members elected by the Court this motion on the suggestion of Esq. Garagan was modified so as to provide that the County Judge report to the Court at its meeting tomorrow Thursday July 6th 1893 the five members of said Committee ^{all} of which shall be subject to the approval of the Court and further that the interest on said bonds shall not begin to accrue until the date of the delivery thereof to the Railway, these amendments were agreed to and the Resolution as thus amended was carried a quorum of the justices present and voting for the same

On motion Ben Rawlings was exempted from the payment of County Privilege taxes by reason of services as Registrar of vital Statistics.

July Term 1893

On motion the bills of the Evening News for printing was referred to the County Judge to audit and pay if found correct and reasonable

On motion, ^{Chas. W. Gordon} ~~W. G. Bogle~~ ^{as names} R. S. Cooke & H. H. Hixon were elected Notaries Public

On motion of Esq. Slope, Mrs. Geo. You was allowed the sum of \$4⁰⁰ for room for Registration purposes at Nov 9 election and a. a. wife \$4⁰⁰ for room for registration purposes

On motion of Esq. Saragau the report of the County Trustee was referred to the Finance Committee to audit and report upon.

The County Judge, as authorized by Resolution passed on Monday July 31 1893, appointed J. H. Hobbs and J. B. Baker as committeemen to act in connection with the Judge upon the two cases pending against the County by Chas. Glenn and Daniels wife.

The following venire was selected for the Sept. Term of the Circuit Ct 1893

Dist #

- | | | |
|--------------------|---------|-----------------------------------|
| 1 Jesse Gann | Dist 15 | Lewis Robertson |
| 2 P. A. Rogers | 16 | wf Elaspwell |
| 3 Jas. Brumlow | 17 | Geo. Jones |
| 4 Ab. Sowers | 18 | W. H. Varnell |
| 5 Robt. Gillespie | 19 | W. C. Griffith |
| 6 H. J. Fitzgerald | 20 | |
| 7 W. J. Lowe | City 14 | L. Ross |
| 8 Geo. Boone | | A. J. Clarke |
| 9 | | Wm. Fields |
| 10 C. E. Stanley | | W. H. Bryant Geo. Dunn |
| 11 A. Lee | | M. S. Lane |
| 12 G. W. Clift | | Wm. Street |
| 13 Frank Hughes | | |

July Term 1893

✓ J. Miller Jas Brunley J. M. Jones W. G. Snyder Matt Card were placed in nomination to wait upon the Circuit Court Sept Term 1893. Jas. Brunley having received a majority of all votes cast was declared elected.
On motion Matt Card was elected by acclamation to wait upon the Grand Jury.

✓ J. W. Bachman was unanimously chosen
Jish Commissioner for Hamilton County
for the term prescribed by law.
a quorum of the justices present voting for same.

J.S.S.^a 17/6/93

July Term 1893
State of Tennessee
Hamilton County

Quartary Court met pursuant to adjournment at the Court House in the City of Chattanooga on this the 6th day of July 1893 Present and presiding the Hon. W. Whiteside Judge & with the following Justices associating to wit - Esquires Roger of Springfield, Jackson, Hixson, Thompson Cowart Parker Light Converse, Willsiepie Bragg Champion P. H. Johnson, Millsaps, Lewis, Bennett, Hobbs, Thomas Kirk Bolton Coleman Card Gray of Springfield Shelton D. Ellis Brown, Courier, J. P. Pees D. B. Moore Walker J. W. Silliepie Hope and Johnson and M. B. Wood.

Minutes of yesterday read and approved.

The Judge announced the following as members of the Bridge Commission in compliance with a resolution of Record in this Book Page 95 et seq. Esquires J. Bennett, W. J. Springfield, M. M. Hope, J. B. Thompson, J. W. Silliepie & Judge W. Whiteside ex officio member and Chairman.

Esq. J. Bennett, seconded by Esq. J. W. Springfield, offered the following Resolution whereas, on yesterday the vote taken upon the resolution authorizing the issuance of the \$150,000⁰⁰ bridge bonds, and the selection of the Committee to arrange or carry out the details thereof, &c, was a viva voce vote;

And whereas in the opinion of the Court the resolution should have been voted upon by the call of the eyes and noses;

And whereas, to accomplish this result, be it resolved that said resolution as amended, and which as amended, is in the words and figures following, to wit, be adopted.

Whereas, a contract has been entered

July Term, 1893

into at this present term of Court, by and between the County and the Chattanooga Western Railway Company whereby a bridge, for County purposes, is to be built across the Tennessee River, and also certain lines of railway connected therewith; and whereby the public is guaranteed certain freight rates upon shipments of coal and coke. And whereas, under said contract, certain \$150,000.⁰⁰ of the County's bond are to be issued, and certain details arranged with reference thereto,

Therefore, be it resolved, that a special bridge tax, sufficient in the premises, shall be annually hereafter, levied on all of the taxable property of Hamilton County whereby a sinking fund shall be provided for the payment of said bonds; and until the bonds and interest shall have been fully paid. And be it further resolved, that the County Judge cause to be issued said \$150,000.⁰⁰ of bonds, and that the same be used in the erection of said bridge, all in accordance with the tenor and effect of the contract heretofore made between the County and said Railway Company. And be it further resolved, that the County Judge and bridge Committee heretofore selected, shall, at once, take in hand the matters of this Resolution and said contract, and shall carry out all of the objects, purposes, and details hereof and thereof, and are authorized to have erected a wagon and foot bridge, under all of the powers, restrictions, privileges, or in tenor and effect conferred upon the County in the proposition accepted by said Railway, over the railway part of such bridge as may be erected, by the said Chattanooga Western Railway Company or its successors or assigns, and between the termini named in said contract. And to this end be it resolved, that, out of the future tax levies, as above provided, an appropriation, subject to the conditions

July Term 1893-

and provisions of said contracts, be, and is hereby made, of an annual sufficiency to meet and pay the said bonds, and interest thereon.

The above Resolution was passed and adopted unanimously by the following vote on the call of the ayes and noes - Ayes - Esquires, Rogers. J. G. Springfield Jackson Thompson Cowart Lightbourne J. H. S. Leslie Bragg P. H. Johnson Champion Millsaps Lewis Bennett Hobbs Thomas Kirk Gray Bolton Coleman, J. B. Springfield Gabagan White Walker Council Brown Moore A. P. Ellis Shelton D. J. Ellis Hope Johnson Howard.

✓ The work House Commission submitted their report for the quarter ending June 30/93 and on motion of Esq. Bennett same was adopted and is as follows.

To the Hon. County Court,

Gentlemen,

Your work House Commission submit the following report for the quarter ending June 30th 1893 -

We have had an average of 136 persons during the quarter, the cost of feeding them has been 13 ⁷/₃ cents each per day. We have had an average of 27 employees cost of feeding same, has been 18 ¹/₂ cent each per day - The total expenses for the quarter have been \$9088 ⁹¹/₁₀₀ - The County engineers report is hereto attached & made a part of this report which gives in detail the work done during the quarter. The Court will notice that the expenses of this department have exceeded the appropriation made by the Court \$7088 ⁹¹/₁₀₀ - This occurs because of the necessity of purchasing steam drills for the heavy drilling in cutting through the bluffs (at Waldens Ridge) & the large amount of explosives necessary in said work. These two items alone amounting to more than \$1700 ⁰⁰/₁₀₀

- July Term 1893 -

On motion the old Bridge Commission was discharged and relieved from all further or future duties as such Comrs.

1 The following work House Commission recommendation was adopted -

We recommend that as soon the grading of the Waldens Ridge road is completed the Committee be authorized to advertise for & let the gravelling of same & that the forces on the north side of the River, be divided, one half of them to go to Soddy & continue the work on the Washington road, & the other half to be put at Helton's station to build the Dallas Road.

The forces on the South side to be divided into two squads one to continue the work on the Shallow Ford to the James Rv. line & the other half to build a road from the point of Lookout mt. to the Ga State line & then be put on Seruggs bridge road

J B Whiteside
J W Gillespie
Thomas Cowart
J W Coleman
J B Bragg.

1 The bill of Mrs. A. S. Steele for the Steel Orphan House was on motion referred to the Committee on Charities.

1 The Poor House Comrs. Reported as follows, for qtr. to July 1'93 and to qtr. ending March 31/93
How. County Court we your Poor Comrs. wish to make the following report -

No. of inmates at the 1 st of the quarter	55
" Discharged during the "	54
" Admitted " " "	69
" Died " " "	11
" Remaining at the close of "	60
Expenses for Poorhouse purposes for the quarter	\$ 1692.78
OPR	748.35
Total.	\$ 2441.13

July Term 1893

Am't due ~~the~~ City for the quarter

81.66
 / 2359.47
 30.85
 / 2328.62

Am't due from Marine Pl

The health of the inmates is very good at this time and quarters is in good condition as can be kept under the circumstances. We heartily recommend the purchase of a suitable farm for poor house purposes. We think if a farm is purchased it will be a great saving to the County in as much as we can raise all the produce used for Poorhouse purposes and we hope by this course to make the Poorhouse self sustaining.

Wm. Shelton
 W. St. Card
 J. White

Hon. County Court of Hamilton Co. Term.
 Gentlemen - your Poor Comrs. wish to make the following report

no. inmates on hand the first of the quarter	59
admitted during the quarter	62
Discharged " " "	55
did " " "	11
Remaining at close "	57
Expenses for Poorhouse	1987.51
" " OOR	1397.90
Total	3385.41
Due from City	282.66
	/ 3102.95

The OOR. expenses have been unusually large for this quarter owing to the extreme cold weather.

Respectfully

Wm. Shelton
 W. St. Card
 J. White

On motion the petition of John Milton to be exempted from payment of Butcher's License was referred to the Co. Judge with power to act.

July Term 1893

✓ Esq White presented the following Resolution,

Be it resolved, that the County Judge and and Finance Committee be authorized to negotiate a loan sufficient to pay the current expenses of the Court until the tax levy of 1893 is available at as reasonable a rate of interest as possible.

Above Resolution was carried a quorum of justices present and voting for same.

✓ Esq Hope presented the following -

whereas, "money is scarce and times are hard" therefore be it resolved by the County Court of Hamilton County, that the work House Committee be and they are hereby requested to so adjust the pay roll of the employees of the work House that guards shall be paid not more than \$30.⁰⁰ per month each, that the blacksmith be paid not more than \$30.⁰⁰ per month that the bookkeeper and purchasing agent be paid not exceeding \$40.⁰⁰ per month - the engineer at the rate of \$500.⁰⁰ per year

The above in addition to board and lodging as now allowed to guards, blacksmiths and bookkeepers - Moved that the above Resolution be laid upon the table motion to table carried by the following vote
 ayes, Esquires - H. J. Springfield, Hixon Jackson Thompson Cowart Converse Bragg R. H. Johnson Millsaps Bennett Hobbs Kirk Bolton J. B. Springfield Galragan White J. Gillespie Combs Brown Moore A. Ellis Shelton D. J. Ellis and Johnson a ward (25)
 noes, Esq. Parker Light Lewis Gray, Coleman, Hope (6)

✓ Moved by Esq Galragan that the action of the County Judge in issuing warrants in payment of county indebtedness as reported at the present term of this Court be satisfied by the Court

July Term 1893

and that said report be made of Record as a part of the proceedings of the present term. Said report is as follows.

To the Hon County Court
Gentlemen

I submit the following report of warrants issued by me for the quarter ending June 30th 1893 -

For County Court purposes	5970.46
" Circuit Court "	6386.34
" Work House "	12347.41
" Poor House & Paupers	2873.45
" Jail purposes	1455.90
" Inquests	194.90
" miscellaneous expenses	13649.19
	<u>\$47877.65</u>

An itemized statement of miscellaneous expenses is hereto attached & marked Exhibit 'a'

Respectfully
J. B. Whiteside
County Judge.

Exhibit 'a'

miscellaneous expenses	
Geo Connor assessor	3000.00
Associated Charities	150.00
Serrigg Bridge	3075.00
Wilsonford "	2095.00
William Road	100.00
Childrens refuge	113.75
Vine st Home	370.08
W. H. DeWitt atty.	250.00
Tax refunded Bowman	3.00
J. B. Whiteside borrowed money	4080.00
Mission Home	79.69
Vine st "	332.67
Total	<u>\$13649.19</u>

The petition of school patrons of the 10th Dist was on motion referred to the Supp. of C. Schools Sturffaker, the School Directors of the 6 & 10th Dist to report their recommendation to the next term of the Court.

July Term 1893

✓ The Resolution of Esq Thomas looking to the Redistricting of the County was on motion laid on the table for the purpose of taking from the table at the Oct. Term 1893- of this Court.

✓ The Coroner submitted the following to the Hon Hugh Whiteside Judge and members of the County Court.
Gentlemen Hamilton Co. Term

I herewith submit in detail a report of all inquests held by me during the second quarter of the year 1893 On April 4th at the Russell House on the body of Henry B McFarland Verdict suicide by morphine poisoning
Apr 16th Mrs. E Schorn 159 Rosville ave In this case it was represented to me by deceased's husband that his wife had been poisoned and an inquest was urged, nothing developed to justify his belief and a verdict death due to natural causes was rendered.

Apr. 17th Elmer Mason Long, at L. J. Sharp, and Co's - Verdict - Killed by freight train No. 12 on the C. S. Ry near Dixon Station
M A J Wilburn 228 Wickl at Verdict death due to suffocation -

May 4th John Quigley, at L. J. Sharp - Co's Verdict - Killed by the explosion of a piston head in the C. S. Ry shops.

May 4th Wm. C. Peak, L. J. Sharp Co's Verdict - same as above.

May 6th Sid Houston L. J. Sharp Co's Verdict Killed by cars in E. T. V. & A Ry yards
May 10th Whitlow Bettison L. J. Sharp Co's - Verdict - Killed by falling down an elevator shaft on W 7th st.

May 16th Harriett Little 129 Harrison ave Found dead in bed - Verdict death due to natural causes -

May 27th Abe Jackson, L. J. Sharp Co's Dropped dead on streets - Verdict - death due to organic heart-disease and chronic poisoning

July Term 1893

June 12th Richard Clay 206 Scarred St.
Verdict stabbed to death by Major Marabe
June 20th Anthony Humphrey Egharpo's
Verdict killed by falling from box car
on Chattanooga and Lookout river. Ky.
Respectfully Submitted
W. S. Pabagan
Clerk

✓ The County Trustee submitted his report for the year ending June 30th 1893 as follows -

To the Worshipful County Court of
Hamilton County Tennessee
Gentlemen

I have the honor to submit to you herewith a statement of taxes delinquent on the levy for the year 1892, showing a total of \$63,534.³⁹

The list is much larger than usual, and that fact is, in my opinion, solely attributable to the present financial stringency.

I submit also a statement of errors and releases on the tax levy for the year 1892 - a total of \$2,299.⁹²

I certify that these statements are correct as shown by the tax books in my office and I respectfully request credit for the same on final settlement subject to examination and approval by the proper committee from your body.

I present further a cash statement from September 1st 1892 to June 30th 1893, showing receipts and disbursements for that period, the balance on hand, and its distribution to the various funds.

All of which is respectfully submitted
This July 1st 1893

R. F. Craig
Trustee

over

July Term 1893

- Delinquent Taxes July 1st 1893 -

	State	County	Schools	Roads	Total
Districts	611760	1204549	840287	203992	860088
Wards	677924	1498821	1257795		3434540
Railroads		36944	16792	5075	58811
Errors & Reassessments	56160	104188	64228	5416	229992
Total	1345344	2844502	2179102	214483	6583431

Tax Levy 1892 - Delinquents Errors & Reassessments deducted

	State	County	Schools	Roads	Total
General Levy	6929798	12355986	6926149	765991	26977924
R.R. Levy		1422799	646906	241665	2311370
Picked up	14616	59497	81477	4038	159628
Total Charge	69444	1413838782	765453210116	9429448922	
Less Delinquents & Errors	1345344	2844502	2179102	214483	6583431
Tax Collections	5599070	10993780	5475430	7972112	22865491

Cash Statement Sept 1, 92 to June 30, 93

Receipts	State Peabody permanent fund	163073
"	County Court Clerk	3034567
"	circuit " "	86452
"	Clerk - Master	86411
"	Justice of the Peace	148400
"	Workhouse fines	26180
"	Miscellaneous	3941906
"	Hospital	10140
"	Bookhouse	8330
"	Taxes 92 levy picked up	22865491
"	" Back	643200
"	Road Tax	6675
"	Dine Insurance School Dist of	70000
"	County Infirmary	14808031238905
Disbursements	warrants of the County Judge - School Road Commissioners paid and proper record kept and Com- missions - full details of which will be given when final report is made to the October term of the County Court.	
Balance	on hand	28479059 2759846

July Term 1893

		Distribution			
State fund		Credit	Balance	12770 89	
Sinking	"	"	"	344 34	
School	"	"	"	13538 86	
Road	"	"	"	6060 39	32214 48
County	"	Debit	" (overdrawn)		4616 07
			Balance as above		27598 46
Citizens Bank & Trust Co	Balance to auditors credit			8884 48	
South Chatt Lays Bank	" " "			8820 31	
Peoples Bank	" " "			32 36	
On hand	deposited since June 30 and in drawer			9861 31	27598 46

No further business before the Court adjourned until Monday October 2 1893 at 10 o'clock AM.

Approved
A. Whitman
 County Judge

October Term 1893

State of Tennessee
Hamilton County } Quarterly County
Court met pursuant
to adjournment at the Court House
in the City of Chattanooga on this
the 1st Monday and second day of
October 1893

Present and presiding the Hon. H.
Whiteside Judge re with the following
Justices associating to wit - Esquires
Rogers H. Springfield Jackson Hixson
Lowest Thompson Light Parker
Converse W. Gillespie Tragg, P. H.
Johnson Millsaps Bennett Hobbs
Thomas Gray Bolton Card Coleman
Melie H. Springfield Holtzclaw Howard
White Sahagan Walker J. W. Gillespie
Brown Combs Moore A. P. Ellis Shelton
D. J. Ellis Hope A. M. Johnson Ward.

Minutes of July 6th 1893 read and
approved -

✓ Judge Whiteside read his report
for the quarter ending Oct 1st 1893
on motion of Esq. Bennett same
was referred to Finance Court
to audit and report upon.

✓ On motion of Esq. H. Springfield
the Court proceeded to the election
of a Poor House Comr. for their
serving term of 3 years Esq. J. W.
White, was on motion elected by
acclamation - a quorum of the
Justices present and voting for same.

On motion of Esq. Sahagan se-
conded by Esq. Bennett the Justices
annual report for year ending
Sept 1st 1893 and the Finance Court's
report thereon was adopted and or

October Term 1893

dered spread of record as a part of the proceedings of this Court. Term of the Court.

✓ Work House Commission submitted their report for the quarter ending Sept 30th 1893. moved by J. B. Springfield seconded by Bennett that report be adopted and be entered of record motion amended by A. M. Johnson that the Work House Commission's reports show the amount of work done in each civil district. motion as amended carried.

✓ The Resolution of Esq. J. B. Springfield setting or suggesting relief to unemployed persons desiring work by instructing the County Judge and various Road Commissioners to have all road work done by contract to free labor at not more than 1⁰⁰ per day, for the ensuing quarter, was referred to a Court of 6 appointed by the Chair as follows: Esq. H. J. Springfield, Sabogon, McKibbin, Millsaps and Johnson and J. H. Light to report tomorrow morning.

Moved by Esq. Thomas the Court take up the question of redistricting the County motion lost.

✓ Esq. Sabogon presented the following resolution.

Whereas, unless a considerable portion of the taxes due Hamilton County on the levy for the year 1893 are paid into the County Treasury between October 1st and November 15th 1893 the County must borrow money at current rates of interest, wherewith promptly to meet and pay its proper expenses and just obligations and whereas, payment of said taxes,

October Term, 1893

though due on October 1st 1893, is not enforceable until February 1st 1894 and

whereas, in the course of events under existing financial conditions the greater part of said taxes levied is not likely to be paid into the County Treasury much before the date last mentioned, therefore -

For the purpose of inducing prompt payment of said taxes so that thereby the necessity for the County to borrow money may be obviated or relieved

Be it resolved -

- 1st That the County Court of Hamilton County Tennessee hereby allows to the taxpayers of said Hamilton County on the tax levy of said County purposes for the year 1893, the rebates following.
 - On all County taxes paid between October 1st and October 10th 1893 of both dates inclusive, 3 per cent of the amount thereof
 - On all County taxes paid between October 16th and October 31st 1893 of both dates inclusive, 2 per cent of the amount thereof
 - On all County taxes paid between November 1st and November 30th 1893 of both dates inclusive 1 per cent of the amount thereof
 - On all County taxes paid between December 1st and December 15th 1893 of both dates inclusive, $\frac{1}{2}$ of 1 per cent of the amount thereof -
- 2 That per any and all County taxes paid to him under the provisions of the foregoing Section 1, the County Trustee is hereby authorized empowered and directed to receipt in full of said levy
- 3 That for the difference between the amounts of such taxes wherewith he is chargeable on the tax duplicate for the year 1893 for which he shall have receipted in full under the provisions of the foregoing Section 2 and the sums actually received by him under the provisions and authority of the foregoing Sections 1 and 2, the County

October Term 1893

Trustee is hereby given and allowed full credit as releaseements in his settlement for the tax levy of 1893 and he is hereby authorized and instructed to include all such items of difference in his list of errors and releaseements when reported to the July Term 1894 of this Court.

4 That in and for the amount of the differences specified in the foregoing section 3 the County trustee and his sureties on his official bond be and they are hereby released from any and all liability whether to the County of Hamilton or to any person whatsoever in the premises.

5 That the County Judge is hereby instructed to draw a warrant for the expense of advertising the above rebate.
See note on Page margin -

On motion the following venire was selected for the January 1894 Term Circuit Court

- | | | | |
|-------------|-------------------------|-------------|---------------------|
| Dist. No. 1 | W.H. Beere | Dist. No. 2 | Saml. Painter |
| " | 3 Jno. Early | " | 4 John Yates |
| " | 5 Pat Rogers | " | 6 J.C. Rose |
| " | 7 J.H. Johnson | " | 8 E.L. Lewis |
| " | 9 Bud Louenietke | " | 10 Jno. Galliaferro |
| " | 11 J.C. McReynolds | " | 12 J.W. Mc Murray |
| " | 13 Andy Madison | " | 15 J.P. Rains |
| " | 16 J.M. Kell | " | 17 Allison Blaylock |
| " | 18 W.H. Benton | " | 19 J. Gibson |
| " | 20 J.S. Hubbard | | |
| " | 14 City of Chattanooga | | |
| | J.S. Hubbard | | Geo. Camp |
| | Henry Day | | Anthony Kain |
| | C.W. Galk | | G.W. Markley |
| | A. Mc Nabbs | | |

ISSUED 12th DAY OF OCT 1893
H. H. Mestick CLERK
H. H. Killam

W.G. Snyder was on motion elected by acclamation to wait upon the July Term 1894 of the Circuit court.

J.B. Roseborough and Jas. A. Hunter were placed in nomination to wait upon

Parker fight will sell more Buggy Pat Johnson's Chamberlain will sell more Buggy
Hobbs Thomas Gray Bolton card machine Pat Springs filed Gahagan Holzmann whole
Howard Walker will sell more Brown more a... ..

October Term 1893

the Grand Jury at its January 1894 session. Jas. A. Hunter receiving a majority of all votes cast was declared elected to wait upon the Grand Jury.

✓ On motion of Esq. Hooper the bill of cost for Inquest held on the body of Evan Evans was disallowed it being the opinion of the Court that necessity for Inquest not existing.

✓ On motion of Esq. T. Bennett the matter of County attorney Wellitts fee bill was referred to a Com. of Finance in addition to Judge Whiteside with power to act.

On motion of Esq. T. Bennett the following Resolution was carried
 "In re" Petition of East Tennessee Telephone Co. for right of way along the highways between Chattooga and James County line.
 Be it resolved, That upon the condition that said company shall furnish to the County at one half of the regular rate, a telephone at each of the following four places, Work House, Poor House, Jail & Court House and upon the further condition that the poles and lines be constructed subject to the directions of the County Engineer, and that, if they shall, at any time, become a nuisance or endangered travel that they may be removed or changed. The County hereby grants to said company a right of way in so far as it has the right, along the highways, in a direct line between Chattooga and James County for the construction of a line of poles and wires.

Be it further resolved. That unless

October Term 1893

said Company accepts this grant and begins in good faith the erection of said line within 90 days from this date that this grant be void and of no effect Be it further resolved, that the said Company's Petition to trim trees ~~be~~ be refused - the County having no right or control in that regard

On motion the following were elected Jotary Publics J.A. Smith Jobe Bragg Frank A. Nelson B.H. Brown, Wm. E. Ashcraft, R. T. Wright J. J. Lupton H. M. Ellis J. H. Early & Sam Havis. J. Noa

On motion of Esq J.B. of Springfield the Work House Commission was directed to renew the the Bridge on the Mountain road across Mountain Creek near the Creek in the 3rd Civil Dist. -

On motion of Esq Bennett recorded by Esq A. Johnson the matter of filing the Culvert in the 4th Dist. was referred to the Work House Commission -

On motion of Esq ^{Wm. Gillespie} ~~J.B. of Springfield~~ the voting precinct in the 5th Dist was moved from Corners to Sunnyside -

On motion of Esq Bennett the matter of repairs on McCallie Avenue from city limits to Mission Ridge was referred to the Road Dist. Comrs. of the 5th & 10th Dist

On motion of Esq. Sobbs the Road Comr. of the 9th Dist was requested to fix the Rossville road.

On motion of Esq Howard White..

ISSUED 11 DAY OF Oct 1893
J.B. Bennett CLERK
ISSUED 12 DAY OF Oct 1893
J.B. Bennett CLERK
ISSUED 12 DAY OF Oct 1893
J.B. Bennett CLERK
ISSUED 12 DAY OF Oct 1893
J.B. Bennett CLERK

October Term 1893

The matter of saving the bridge over Rock Creek, ^{on Washington road} in the 11th Dist by strengthening the South abutment was referred to the work House Commission.

On motion of Esq. H Springfield & White the work House Commission, the ^{repairs to the} approaches to the bridge over Possum Creek near Tenn. River 13th Dist. was referred to the work House Com. with power to act.

On motion ^{of H Springfield} Henry Green G R Barnes Monroe Patten ^{Stringer} J. B. Buckner (of blaisy) were relieved of road duty and poll tax. and W Shirley ^{Poll tax} J. B. O'Neal road duty and poll tax and R. J. Wallace - Jas. Chapman & J. Thornton road duty. - were relieved.

On motion of Esq Bennett the Chair was ordered to appoint a bridge inspector to look after the painting of the different bridges at a salary of \$50 per year

On motion of Esq H J Springfield County Surveyor J. W. Smith was elected bridge inspector.

On motion of Esq Hope M. Sively was relieved from payment of privilege tax to County - poll tax.

The County Judge was instructed to examine the request bills of the coroner and if founded on proper legal authority pay the same.

On motion of Esq am. Johnson: the

ISSUED 12th Oct 1893
J. H. Meswick CLERK

ISSUED 12th Oct 1893
J. H. Meswick CLERK
10 - Remo @ 25th

ISSUED 12th Oct 1893
J. H. Meswick CLERK

ISSUED 12th Oct 1893
J. H. Meswick CLERK

October Term 1893

Work House Commission and Co Judge were directed to extend the pipes under the electric road in the 27th Dist. was referred to the W.H. Com with power to act.

The following bills were audited and ordered paid and the sum of 10000 - or as much thereof as may be necessary was appropriated for Work House expenses for the quarter ending December 31, 1893 - by the following vote. ayes - Esquires - Rogers H J Springfield, Hixon Jackson Thompson Covart Parker Light were Gillespie Converse Champion Millsaps Bennett Hobbs Thomas Gray Ballou Coleman Card Sabagan Holtzeland White Walker Conner Brown Moore A P Ellis Shelton of Ellis Hope and Johnson a ward. Noes - none.

Carters Maguire Hdw. Co.	Rakes & tools	13.75
" O.P. Henderson Co	Wode for J.A.H.	8.00
Press Pub. Co	Legal adv.	34.50
Looms Hart Mfg. Co.	Sticks & lumber	38.38
Geo Tenney		2.50
Times Print. Co	Books	259.87
North Chatt Argus.	Legal adv	49.00
H. D. Rogers	Index	45.00
Jno Inglehart	Repairs	8.20
City Water Co.		10.00
J.H. Woodworth Co.	Tools	1.50
C.W. Catlin	Repairs	.25
Timothy Dry Goods Co.	Shade curtains	11.50
J.A. Snow Co.		7.55
Mount Ice Co.	Ice	40.44
Inquest on Infant of Denton		
J. H. Bragg	Coroner	5.00
J. W. Moyers	Jury	.50
A. B. Woods	"	.50
E. M. Mares	"	.50
J. B. Stoughton	"	.50
J. D. Boone	"	.50
Chas. Ramsey	"	.50
W. C. Skekett	Expert	2.00
Inquest on Alfred Lee		
K. D. Gray	Coroner	5.00
Mary Smith	Wit	.50
Margaret Lee	"	.50
W. N. McMill	Jury	.50

October Term 1893

BR May	juror	.50
IR May	"	.50
Jno Lee	"	.50
JT Manning	"	.50
WE Storer	"	.50
RR Miller	"	.50
August Sumner	W. Hasty	
John Bragg	Coroner	5.00
W. E. Shurand	Phys.	2.00
Jno Pitts	wit	.50
WE Franklin	"	.50
A. J. Ellington	"	.50
Jas. Hale	"	.50
August Sumner	Whewling	
J. J. Donovan	off	3.00
Tap Carlton	wit	.50
EM Eaton	"	.50
Geo W. W. W. W. W.	"	.50
W. C. Boulton	"	.50
Jas. Holtzman	Cor.	5.00

✓ On motion the Judge was directed to issue a warrant for J. M. Adams to reimburse him for double payment of Poll Tax 1891.

✓ W. J. Ellis et al }
 vs } motion to dismiss
 Jas. R. Moore Road } appeal.
 Commissioner vs }

The defendant by attorney moves the Court to dismiss the appeal taken by W. J. Ellis and other from the order of Jas. R. Moore refusing to open the road in controversy because there is no appeal given by law from such actions of the road commissioner and this Court is without jurisdiction to entertain said appeal. Said motion is allowed to be entered and will be disposed of hereafter.

Court adjourned until tomorrow.

October Term 1893

Tuesday October 3rd 1893 - at 10 o'clock
Approved
A. M. Williams

October Term, 1893

State of Tennessee

Hamilton County

Quarterly County
Court met pursuant

to adjournment at the Court House in
the City of Chattanooga on this Tuesday
and 3rd day of October 1893.

Present and presiding the Hon. H. Whiteside
Judge with the following justices as-
sociating to wit - Esquires Rogers, H. J.
Springfield, Heinson Jackson Thompson
Covart Parker Light Converse Wulfelespie
Bragg P. H. Johnson Champion Milesaps
Lewis Bennett Kirk Thomas Bolton
Gray Card Coleman J. Springfield Walker
Wulfelespie Couner Brown Moore, at
Ellis Shelton W. Ellis Hope and Johnson
ward.

minutes after minor corrections ap-
proved.

✓ H. J. Springfield moved to reconsider
the action of the Court in refusing
to pay for the painting of the Shallow Ford
and other bridges - carried
whereupon H. J. Springfield moved
to appropriate the sum of \$160⁰⁰ to pay
for the painting of the 13th district bridges
motion carried by the following vote -
ayes - Esquires - Rogers, H. J. Springfield
Heinson Jackson Thompson Covart,
W. J. Gillespie Converse Bragg Johnson
Champion Milesaps Lewis Bennett Thomas
Kirk Gray Bolton Coleman Springfield
Holtzclaw White Howard Walker Gillespie
Couner Brown Moore Ellis Shelton
Ellis Johnson ward - Ayes - Hope.

✓ On motion of Esq. Covart Bennett -
the matter of cost in case of Hamilton
Co. vs. Fuller Beers in the Federal Cir-
cuit to about \$29¹⁵ was referred to the
Finance Court and Judge.

October Term 1893

amount of this bill on receipt of which I will forward the mandate.

I am Very Truly
 Walter S. Hearsho
 and mark it filed as part of the record
 On motion, the above matter is referred to
 the County Judge and the Finance Com-
 mittee with full power to act in the premises

On motion the following report was adopted.

Chattanooga Term.

Oct. 2, 1893

To the Hon. County Court
 Gentlemen

Your committee to whom was referred a petition to your honorable body at the July Term of Court from citizens of the sixth and tenth districts praying for a change of boundary line between said sixth and tenth school districts beg leave to submit the following report

Pursuant to a call of the County Superintendent we met at the Court House September 11th and agreed to recommend that the line between said school districts be changed so as to run as follows -

Beginning at the intersection of Cities avenue and the Crest Road on Missionary Ridge and running west with said Cities ave. to the new pike which is an extension of Willow street thence north on said pike to the south line of the Robison farm thence west along said Robison's south line to the city limits We recommend that the foregoing change of boundary line be made in the school districts only said civil districts, 6 & 10, remaining as they now stand

Respectfully submitted

Doster Brady

Ed Dyson J. Bragg

W. S. Hearsho

R. L. Cleage

October Term 1893

The petition of citizens of the first civil district seeking the establishment of a voting precinct at Dallas - in said district was granted a quorum of the justices present and voting.

To the Honorable Court

Gentlemen, we have the honor of submitting our report of the County Jail for the quarter ending Sep. 30 1893.

Misdemeanors		
No confined during quarter		344
" discharged " "		338
" Remaining		6
Felonies		
No Confined during quarter		170
" discharged " "		115
" Remaining		55

We again call your attention, as we have repeatedly done before to the very imperfect and unhealthy condition of the jail building owing to the defective plumbing of the same. It is impossible to keep the jail clean under the present conditions and consequently the same is unhealthy - while as a rule only the worst element is confined in the prison yet innocent men are often compelled to remain as prisoners and it is not right that these at least should be confined in such a place when the needed changes can be made at a reasonable cost.

We would suggest that the County Judge in connection with this Committee be empowered to ascertain exactly what is needed and required in the premises and have the work done as soon as possible - If the County is unable to pay cash for the work let the Committee make such arrangement for time as they deem best or as may be directed by this Court.

We further suggest and recommend that the same action be taken with regard to the removal of the iron bars and the substitution of hammocks, thus enabling the jail to be kept practically free of vermin - The cost of the same would be but small as compared to

October Term 1893.

the corresponding benefits.

The office and residence portion of the building has been repaired, painted and renovated at a cost of about sixty dollars, and now presents a clean and respectable appearance and if the above charges are made it will tend to extend the time at which it will be necessary to erect a new jail.

Ed Howard
 J H Johnson
 J N Millsaps

✓ moved by Esq Thomas that the present law on ways and means for providing work for unemployed on the public roads of the County remain in force.

✓ H. O. Buffaker Supt. County Schools submitted his report for the quarter past -
 Chatanooga Oct 2 '1893

To the Hon. County Court
 Gentlemen

I beg to submit herewith a report of the County schools for the quarter ending Sept 30 - The schools are all in session with a large enrollment and the monthly reports received show an increase in the per cent of attendance, which is the surest possible sign of a steady, wholesome growth in the educational affairs of the County.

Fewer complaints have been filed with the Superintendent this year than ever before which proves that the schools are in good condition.

The scholastic population as reported by the district clerks in July is as follows. White 7610 colored 2245 total 9855, city excepted - The white population has decreased during the year 258, while the colored has increased 117 making the total scholastic population this year 141 less than that of last year. The balance on hand of school money

October Term 1893

to begin school with this year is \$18446.¹³ against a balance of \$37608.⁸⁹ last year.

This difference is due largely to the fact that the City has drawn more of its pro-rata from the County Treasury this year than last -

On the first of Sept. 1892 the balance due the City was \$20039.⁸⁰ while this year we hold a balance in favor of the City of only \$7932.³ making the actual balance to the credit of the County schools for this year only \$135.¹⁹ less than that of last year - This small deficit of course will not be felt but owing to the reduction in the school fund which your honorable body made last January a number of the schools will be forced either to close earlier than usual or run in debt.

We realize the fact that times are hard and money scarce but even under such circumstances as these we cannot well afford to neglect the education of the 10000 school children who are depending upon the efficiency of the public schools for such training as will equip them for the duties of life. We beg you in the name of these children to make retrenchments elsewhere, if needs be, but give us a liberal school fund such as will enable us to make the schools of the County second to none in the Country.

Respectfully Submitted

H. W. Shuffaker
Supt.

The Court ordered in reference to rights of way of Telephone Company, that the record made yesterday Oct. 2, 1893 be expunged and the petition of said company filed this date (ie Oct. 3/93) be granted, which, in substance petitions for the grant of a general right of way over all the County roads upon conditions which the Judge and Manager of said Company shall hereafter agree upon.

October Term 1893

To the Worshipful County Court
of Hamilton County Tennessee
Gentlemen,

Sept 1st 1893

I have the honor to present the following report of the moneys received and disbursed by me as trustee of Hamilton County from the 1st day of September 1892 to the 31st day of August 1893 both dates inclusive and I take pleasure in showing that by a laborious revision of the lists of delinquent taxes and of errors and releaselements prior to placing the delinquent list in the hands of the tax back tax collector I have reduced the sum of these lists from \$65834⁸¹ to \$64164³⁸ and therefore my claim for credit on a/c of delinquents and errors and releaselements is hereby reduced by \$1669⁹³ from the amount claimed by me on July 1st 1893 -

Respectfully

R. F. Craig
County Trustee

To the Worshipful County Court
of Hamilton County Tennessee
Gentlemen

Sept 1893

The undersigned, the Finance Committee of the County Court have carefully examined the accounts of Robert J. Craig County Trustee and find that he is entitled to credit on account of the tax levy for 1892 as follows.

No. 1 Delinquent Real estate tax	\$ 43903.16
" 2 " " Poll Tax	15352.50
" 3 Errors & Releaselements	4858.72

We further find that his report of picked up taxes collected by him is as follows.

Real and Personal Property	544.71
Polls	1098.00

which he has charged himself on the books of the County on account of the tax levy for the year 1892.

Respectfully Submitted

A. G. Gagan
A. L. Johnson
Allen Parker
H. Jackson
Wm. Bolton

} Finance
Committee

Approved

W. Whiteside County Judge

October Term 1893

To the Worshipful County Court
of Hamilton County Tennessee Sept. 1893
Gentlemen,

We the undersigned
Committee on Finance have examined and com-
pared to our satisfaction the reports of Robert F. Craig
County Trustee with the Tax Books and other records
in his office the same appears correct and we recommend
that he and the sureties on his official bond be re-
leased from further liability for the tax levy for the
year 1892

A. J. Gabagan Chmn.
A. M. Johnson
Allen Parker
J. J. Jackson
Peter Bolton
Finance
Committee

Approved H. Whiteside County Judge.
R. F. Craig Trustee.

Date	Description	Dr.	Cr.	Date	Description	Dr.	Cr.
Sept 30	Ch. Peabody	7	14827 69	Aug 31	Delinquent R & Tax	7	43953 16
Oct 1	genl Levy	6	269780 29	"	" Poll "	7	15352 50
93 a	" RR "	6	23117 63	"	Errors & Releases	7	4681 19
93 Aug 31	Picked up property tax	6	539 92	"	amt Road State	9	52000 00
"	" " Poll	6	1098 00	"	County warrants paid	9	167353 18
"	J. B. Messick	7	30332 74	"	School	9	78412 85
"	" "	7	5117 39	"	Road	9	10757 28
"	R. B. Henderson	7	1620 16	"	Sinking fund	9	5000 00
"	J. B. Ragon	7	1216 58	"	Cons. County fund	9	3589 71
"	Justices of the Peace	7	1659 00	"	" State "	10	1312 57
"	work House fires	7	378 35	"	" School "	10	1202 17
"	" " work	7	632 70	"	" Road "	11	225 07
"	Bills Payable	7	28948 24	"	Errors & Releases	17	190 80
"	Merino Hospital	7	123 50		Balance		8661 01
"	Back Taxes	7	8932 00				
"	Road "	7	117 63				
"	proceedings	7	700 00				
"	State Comptroller	7	1630 73				
"	H. Caberombis	7	1480 80				
"	Boothouse ad	7	101 30				
"	Interest	11	312 78				
"	Errors & Releases	11	13 27				
"	Picked up taxes	12	4 79				
			392685 49				392685 49
Sept 1	Balance		8661 01				

October Term 1893

		State Fund								
93	Aug 31	Delinquent property tax	7	11725.20	92	1	Tax Levy	6	69296	98
"	"	Errors & Reassessments	7	1013.02	"	"	Picked up RE Tax	6	142	65
"	"	Rolling Cash	9	52000.00	30	"	Interest	11	115	85
"	"	" " Coum.	10	1312.57	"	"	Errors & Reassessments	11	3	64
"	"	Errors & Reassessments	12	54.	"	"	Picked up RE Tax	12	1	24
		Balance		3455.57					69560	36

		Sinking Fund								
92	Oct 1	R.F. Craig (interest)	9	5000.00	92	1	Balance		5344	34
		Balance		344.34					5344	34
				5344.34					5344	34

		Hamilton County								
92	Sept 1	Balance		30204.68	92	1	Balance		344	34
93	Aug 31	Delinquent prop tax	7	20275.42	92	1	Tax Levy 1892 RE	6	117804	88
"	"	" " Roll	7	5117.50	"	"	" " Taxes	6	5757	00
"	"	Errors & Reassessments	7	2757.19	93	"	" " RR	6	14231	92
"	"	Rolling warrants paid	9	167353.18	93	Aug 31	" Picked up property	6	242	49
"	"	" " Coum.	9	3589.71	"	"	" " " Roll	6	366	00
"	"	Errors & Reassessments	12	91.80	"	"	J. Messick	8	30332	74
					"	"	R.B. Henderson	8	1620	16
					"	"	J.B. Ragon	8	1216	58
					"	"	Justice of the Peace	8	1659	00
					"	"	Woodhouse fines	8	378	35
					"	"	Bills Payable	8	28948	24
					"	"	Marine Hospital	8	123	50
					"	"	Back Taxes	8	5458	35
					"	"	H.C. Abernethie	8	1480	80
					"	"	Boothouse of	8	101	30
					"	"	Interest	11	196	93
					"	"	Errors & Reassessments	11	6	19
					"	"	Picked up RE Tax	12	2	11
							Balance		19462	94
				229389.48					229389	48

Sept 1	Balance			19462.94			School funds for school warrants paid and chgd			
	Road funds - for County warrants chgd this error to Roads see Journal page	18		1320.81			Also error to County fund see Journal page 18			78.65
				20783.75					20705.70	
				20783.75					20783.15	

Sept 1	Balance			20705.10						
--------	---------	--	--	----------	--	--	--	--	--	--

October Term 1893.

93	Aug 31	Delinquent R.E. Int	7	9938 93	Sept 1	Balance		32688 89
		" Poll "	7	10235 00	Oct 1	Expens 1892 R.E.	6	57747 48
		Errors & Release	7	844 17	"	" " Polls	6	11514 00
		Warrants Paid	9	7841 28 50	"	" " R.R.	6	6469 06
		R.B. Craig Com.	10	1202 17	Aug 31	" Delinquent R.E.	6	118 87
		Errors & Release	12	4 00	"	" " Poll	6	732 00
		Balance		18524 78	"	Jos Messier	8	5117 39
					"	Back Taxes	8	2480 42
					"	Insurances & Misc ins	8	700 00
					"	R.B. Harris Compt	8	1630 73
					"	Errors & Release	11	3 03
				119202 90		Delinquent R.E. Int	12	1 03
								119202 90
		To County fund for school warrants pd and charged thro error to County fund see Journal page	18	7865	Sept 1	Balance		18524 78
		Balance		18446 13				
				18524 78				18524 78
		(See distribution below)			Sept 1	Balance		18446 13
		Distribution overdraw		on hand		Distribution overdraw		on hand
Dist	1	school 1		360 00	Dist	Donor	240 91	9913 31
"	1	2		415 11	Dist	1 school 5		67 31
"	1	3		236 28	"	12 " 6		270 25
"	1	4		290 08	"	12 " 8		75 55
"	1	5		84 85	"	13 " 3		460 37
"	1	6		171 10	"	13 " 4		171 75
"	2	1		222 98	"	13 " 5		284 91
"	2	2		102 98	"	13 " 7	161 20	
"	2	3		425 70	"	14 " all		5932 13
"	2	4		122 95	"	15 " 2		133 08
"	2	5		231 05	"	15 " 3		223 45
"	3	2		106 33	"	15 " 5		667 55
"	3	3		114 20	"	16 " 1		183 75
"	3	4		200 23	"	16 " 2	1142	
"	3	5		726 56	"	16 " 3		258 19
"	3	6		269 80	"	17 " 1		74 67
"	3	7	2067		"	17 " 2		22 96
"	4	1		207 13	"	18 " 2	3907	
"	4	2		233 28	"	18 " 4	225 54	
"	4	3		169 02	"	18 " 5	5970	
"	5	all	18918	200575	"	18 " 6	4659	
"	6	"		156 50	"	19 " 1		585 68
"	7	2		61 27	"	20 " 1	441 33	
"	7	3		407 36	"	21 " 6		274 98
"	8	1		77 10	"	21 " 8		128 01

October Term 1893

District	School		District	School	
9	1		22	4	146.65
9	2	31.06	23	1	293.16
10	1		24	1	1.33
10	2	537.76	26	1	2024.7
10	3	26.12	27	1	292.14
10	3	35.66			
11	2	353.44			1428.23
11	3	112.63	Undistributed see minutes		
11	5	266.52	Report August 31 1892		
12	1	65.8	Balance as above		
12	2	265.83			18446.13
12	3	814.16			19874.36
					19874.36

School Fund

Aug 31 Delinquent R E Tax 7 9938.93 Sept 1 Balance @ 32688.89

Road Fund

Date	Description	Debit	Credit	Balance
Aug 31	Delinquent Taxes	7 2013.61		6999.14
	Errors & Replacements	7 66.81		7659.95
	warrants paid	9 1075.28		2416.65
	O. J. Craig loan	11 225.07		35.91
	Balance		5799.26	632.70
				117.63
				993.23
				41
				41
		18856.03		18856.03
	Balance	09 7120.07		5799.26
				1320.81
		7120.07		7120.07
				7120.07

Distribution

District	Amount
1	307.60
2	353.03
3	563.15
4	223.04
5	1622.21
6	447.36
7	274.47
8	97.95
9	700.09
10	257.78
11	162.35
12	172.20
13	251.84
15	116.22
16	238.10
17	490.09
18	256.92
19	304.79
20	280.88

October Term 1893 Corrected Recapitulation

Folio 55 R F Craig amt on hand 8661.01 " 64 Hamilton Co amt redram 20705.10 <hr/> 29366.11	Folio 61 State fund amt on hand 3455.57 69 Hkq " " " " 344.34 71 School " " " " 18446.13 79 Road " " " " 7120.07 <hr/> 29366.11
--	---

Delinquent Real Estate Taxes	State	County	School	Road	Total
wards and districts	11725.20	20274.41	9938.93	2013.61	43952.16

I hereby certify that the foregoing list of delinquent taxes for the year 1892 is a true copy as returned to me by the delinquent tax collectors of the several wards of the fourteenth civil district of said County and of the several districts of said County other than the fourteenth and as shown by the tax books in my office of the State County and school taxes delinquent for said year 1892 after having made diligent search for personal property out of which to make said taxes and finding none

Signed R. F. Craig
County Trustee.

Sept 193

- Delinquent Taxes -

wards and districts	County funds	School funds	Total
	5117.50	10235.00	15352.50

I hereby certify that the foregoing is a true copy of the list of delinquent Poll Taxes including double assessments, overage, and other errors as returned to me by the delinquent tax collectors of the several districts of said County and as shown by the tax books in my office for the year 1887

(Signed) R. F. Craig
County Trustee

Sept 11 1893

Errors & Reassessments

wards and districts	State	County	School	Road	Total
	1063.38	2842.80	886.14	664.00	4856.32

I hereby certify that the foregoing is a true copy of double assessments and other assessments and other errors found in the lists of State County school and Road Taxes for the year 1892 as shown by the tax books for said year

R. F. Craig County Trustee.

Picked up Taxes

Real & Personal property	State	County	School	Road	Total
	143.89	244.60	119.90	36.32	544.71
		366.00	732.00		1098.00
	143.89	610.60	851.90	36.32	1642.71

I hereby certify that the foregoing is a true copy of the list of State School and road taxes on Real and personal property and polls for the year 1892 picked up by me, as shown by the tax books in my office

R. F. Craig
County Trustee.

October Term, 1893

To the Hon County Court
Gentlemen

I submit the following report of warrants issued by me for the quarter ending Sept 30/93

For County Court purposes	7794.89
" Circuit " "	- 6330.97
" work House "	10216.93
" Poor House & Paupers	3822.28
" Jail	1569.65
" Inquests	249.34
" miscellaneous purposes	19249.79
Total	<u>\$49213.85</u>

All itemized statement of miscellaneous expenses is hereto attached, marked exhibit 'A'

Respectfully

H. Whiteside

County Judge

Exhibit 'A'

Miscellaneous expenses 3 rd quarter '93	
Associated Charities	225.00
County Institute	30.00
Board of Equalization	170.00
J. C. Baker Bal on assignment	190.20
Mrs H. Whiteside borrowed money	5166.66
M. Mesevitt " "	6150.00
Mrs J. B. Neely " "	1025.00
First National Bank " "	5145.84
H. H. Poe travelling Whyton Rd	855.00
Old Costs	17.70
W. E. Reed travelling	72.15
Costs in Dequatchie Co vs Hamilton Co	33.74
Bridge repairs on water near	148.00
Total	<u>\$19229.79</u>

County Trustee Craig's report for the year ending June 30/93 on assessments, Picked up taxes, Delinquent Polls and Real estate is as follows

October Term 1893

District No. 1

Name	X	S
Anderson R. A.	King	Hixson
Adams Henry	Smith	Muller
Beene W. H.	Poe	Spqfield
Brunley Jas	Smith	Smith
Burke J. W.	S. Coale	Champion
Brynes Nathan	Carson	McKee
Brinson A. S.	Painter	Masteron
Brown Hannah	Hixson	Mitchell
Bean Geo.		
Davidson Henry	Woolburn	Hague
" W. H.	Bryant	Bell
Eustice W. R.	Bell	Shuligan
Elder James	Lovelady	Myers
Freeman E.	Mahan	Maddox
Hixson Josephine	Lewis	Lovelady
Hickman Elias	Bean	Spqfield
Jones S. B.	Lewis	Churchill
Kinner B.	Cliffheis	Quinn
Lewis John	Halecomb	Lewis
" Isaac	Cliff	"
Mitchell Geo.	Hixson	Hixson
Poe Ja	Poe	Spqfield
Pickett W. D. Jr.	Varner	Adams
" Daniel	"	"
Reiner David	"	Barker
" Fayette	"	"
" Jacob	"	"
Rogers J. C.	Rogers	Varner
" "	Champion	Hixson
" "	Pickett	ashburn
" "	Cliff	Lovelady
Smith Allen	Mitchell	Curtis
" John	Lewis	Hite
" Geo.	Zoller Co	Davidson
" James	Winters	Scott
Solomon Mat	Lovelady	Cole
Spqfield heirs	Spqfield	Rogers
Shepherd Lewis	Cliffheis	Lewis
Snow Albert	Thomas	Minyard
Smith Campbell	Harper	Curtis
Tabler M. F.	Hoge	ashburn heirs
Thomas Bird heirs	Cliffheis	Hixson
" A. T.	Mitchell	Shuligan
Vandegriff Geo.	Smith	Murray
Adams Burrell	Hixson	Evans
Bunch	Johnson	Rogers est
Bleake W. M.	Barker	

District No. 2

October Term 1893

E	W	lots	acres	Total	State	Co.	school	Road	Total	
Hixson	Fleming	200		700	210	357	175	70	70	8.12
Thomas	Heiss	70	150	45	76	37	15	174		
Spigfield	Parks	50	700	210	357	175	70	812		
Mull	Murphy	91	350	105	178	87	35	406		
D Coal Co	Shuligan	157	1000	3	510	250	1	1160		
Masterson	Sain	12	50	15	25	12	05	58		
Calhoun	Penny	13	25	07	12	06	02	29		
Chadwick	Johnson	25	75	22	38	18	07	87		
e		26	50	15	25	12	05	58		
e & Ry	Lovelady	1/4	25					29		
Poe	D Coal Co	3/4	250	75	127	62	25	290		
Smith	V Road	1/4	400	120	204	1	40	464		
e & Ry	Lovelady	1	50	15	25	12	05	58		
Byrnes	Parrett	50	100	30	51	25	10	116		
Hixson	Spigfield	90	200	90	153	75	30	348		
Bean	Parks	1	50	15	26	12	05	58		
Chuchill	Hixson	150	600	180	306	150	60	696		
McKee	Cardeu	13	25	07	12	06	02	29		
Wolcott	Lewis	1	200	60	102	50	20	232		
Murphy	Pop	100	450	135	229	112	105	522		
Bradfield	Holland	500	1500	450	765	372	150	1740		
Poe	Bean	118	1200	360	561	3	120	1392		
Rawlston	Barker	26	100	30	51	25	10	116		
"	"	26	50	15	25	12	05	58		
Penny	Adams	26	50	15	25	12	05	58		
"	"	26	50	15	25	12	05	58		
"	"	26	50	15	25	12	05	58		
Ashburn	Henslee	150								
Rawlston	Penny	100								
Thomas	Thomas	75	961	280	490	240	96	1114		
Lovelady	Jabber Co	1	50	15	25	12	05	58		
Jabber	e & Ry Co	80	300	90	153	75	30	348		
Lovelady	Thomas	30	125	37	63	31	12	145		
Lewis	Smith	70	350	105	178	87	35	406		
Shuligan	Dykes	9	25	07	12	06	02	29		
e & Ry	Walton	135	675	202	334	168	67	783		
Cliffheiss	Miles	200	800	240	408	2	80	928		
	Cliffheiss	10	25	07	12	06	02	29		
Smith	e & Ry	1	150	45	76	37	15	174		
Scott	Miles	53	800	240	408	2	80	928		
Rogers	Mills	177	500	150	250	125	50	346	2.34	
Bradfield	Mitchell	9	50	15	25	12	05	58		
Maddox	Smith	2	200	60	102	50	20	232		
Munson	e & Ry	116	700	210	357	175	70	812		
Johnson	"	10	33	07	16	08	03	38		
Hixson	Evans	1	25	07	12	06	02	29		

October Term 1893

Brock juv. E.	Hamilton	Hartman
Brown P.A.	McGough	"
Brown Allison	Brown	Brown
Brown Berry heirs	Barker	"
Carter Shos.	Pitts	Evans
Carson Martha	1 acre in Rogers tract	
Conner Grace	Chica Creek	Stamill
Duller G K	Hamil	Hixon
Green Jas	Johnson	Rogers
Hale Anderson	Westbrooks	Hixson
Howard Rich	Rogers Est	Brown
Hixson Pat	Hamil	Hixson
Hale W.N.	"	Brown
Hamilton H.H.	Martin	
Hixson Wgtm	Hixson	Barker
Jackson Wiley	Joellson	Barker
" James	Deleer	Joellson
Lewis Siggie	Roberts	Roberts
Napsley Moses	1 acre in Rogers tract	
Moore B J	Moore	Hickson
McGough M.	Hartman	Myer
McQuill Ella	McQuill	Journey
McCall Bros	"	"
McCasias	McGough	Hartman
Rogers of adm. of Rogers	Hickson vs Rogers	Hickson
Stanley C E. Shores	Shirley	Kirkland
Sanders G P	Hamil	Hixson
Deleer O E heirs	Woubeheis	Johnson
Speck J J	McGough	Woodford
Sevier Albert	Jenn River	River
Thomas af	Church lot	Hixson
" "	Fowlady	Johnson
" "	Clark	Smith
Trouser Rich	Hartman	Sawyers
Journey Kate	McCall	Hartman
Trotter Hannah	Hartman	McGough
White America	Sawyers	Moore
" Juv	1 acre in Rogers tract	
Willis H M	" " "	"
Adams Sevier	Morrison	Rogers
Anderson J. L.	Lot 159 N A Land Co	
" J. L. S.	" 107 N. C	" "
" D. S. or Margaret	" 107 Drazies add # 2	
" "	" Bairds add #	
" "	" 708 Speers add	
" "	" 18 W 2 lot 6 allens add Speers or	
" "	" 37 Speers add Mitchell st	

Dish # 3.

October Term 1893

Hixson	Brown	75	600	180	306	150	60	696	
Curran	McGough	1	25	07	12	06	02	29	
Brown	Hixson	22	200	60	102	50	20	232	
"	Brown	20	100	30	51	45	10	116	
Rogers	Johnson	98	400	128	204	100	40	464	
Smith	Adams	1	20	06	10	05	02	23	
Moore	Hale	100	1000	3	510	250	1	1160	
Hixson	Johnson	3	750	225	382	187	75	870	
Bryant	Westbrooks	6	50	15	25	12	05	58	
-	-	2	40	12	20	10	04	46	
"	Heavill	25	100	30	51	25	10	116	
Duller	Hale	5	25	07	13	06	02	29	
Hixson	Brown	75	1100	330	535	275	110	1276	
W.H.	Hickson	2	75	22	38	18	87	87	
Jackson	Jackson	31	400	120	204	1	40	464	
Barker	"	60	441	132	225	110	44	511	
Abernathy	Barker	100	250	75	127	62	25	290	
		1	25	07	12	06	03	29	
Sanders	Duller	3	45	13	22	11	04	52	
Hartman	Brown	73	400	120	204	1	40	464	
McGough	Reed	1	25	07	12	06	02	29	
"	"	1	25	07	12	06	02	29	
Bark	Journey	1	25	07	12	06	02	29	
Hickson	Johnson	227	800	240	408	2	80	928	
Eldridge	Smith	50	300	90	153	75	30	348	
Heavill	Moore	1	15	04	07	03	01	19	
Wilson	Seeler	44	300	90	158	75	30	348	
Road	McGough	4	100	30	51	25	10	116	
Jenkins	Jenkins	3	100	30	51	25	10	116	
Chapman	Adams	1	500						
Sanders	Hickson	220	1800	540	840	1428	7	280	3148
Chapman	Sanders	112	500						
Syndicate	Hartman	18	75	22	38	18	07	87	
McSae	Road	1	25	07	12	06	02	29	
McGough	"	4	20	07	12	06	02	29	
Syndicate	Roberson	4	25	07	12	06	02	29	
		1	25	07	12	06	02	29	
		1	25	07	12	06	02	29	
Rogers	Curran	50	1800	330	561	375	110	1276	
		1	600	180	306	150	60	696	
		1	85	25	42	21	08	098	
		1	425						
		11	425	127	216	106	42	493	
		2	200	60	102	50	20	232	
		1	100	30	51	25	10	116	
		1	100	30	51	25	10	116	

October Term 1893.

Barton R. M.	Campton	River
"	Beck	Carroll
Baird Chas	lots 4, 6, 7 Bell	Baird Superior Forest ave
Baigston P.	" 10	D. S. add
Birch Dan L.	" 166 N. D. L. Co	add Main st
" " "	" 269	" Prospect
Bisdorff Lewis	" 60	" Elinor
" " "	" 51	" Catherine
Blood Jos. A.	" 23	" Covart
Brouse G. E.	" 281	" Prospect
Bridgeman W. S.	" 105 Drayner add #7	Crescent
Bryant Jos.	Vandyke	" Hampton
Bryson Green	Diimmerman	Road
Beck Lizzie S.	lot 40 N. A. L. Co	Elinor
Bell Elsie	13 Frazier add	Hampton
Burgess W. H.	Baxter, Short	Burgess
" " "	Joelson	dist line
Brock B.	mont ave	Vincent
Bundy Marie	lot in Drayner add	N. E. Cor Elm
Calloway J. H.	Murray	Co Line
Camp Jos	lots 1, 2 Coker add	market st
"	38, 39, 40, 41, 42 Cross add	Unknown
Cameron Mail	lot 105 N. A. L. Co	Charles st
Cummings M. E.	lot 7 Bell 9 J. L. add	woodland add an
Chapman Robt	" 113 N. D. L. Co	Speers add
"	" 205 N. E. L. Co	Merriam st
"	" 209	"
Coker C. W.	lots 22, 31, 32, 35, 36, 39, 40, 43	N. E. L. Co market st -
"	Coker	Wayne
"	" 10, 13, 14, 17, 18, 21	Coker add n. market st -
Clift M. X.	Summit	Ries
Camp Lida	lot 177 N. E. L. Co	Merriam st
Chatt Jones Co.	" 41, 42, 45, 46 N. E. L. Co	market st
Chapman C. E.	" 90	" Coker st
Collins A. G.	" 72	" Elinor st
Clark Lillie K.	" 122 Speers add	Snow st
Colville Frazier	" 304 Bell a.	J. L. add Lewis st
"	" 5 Bell c.	" " woodland
"	" 15 " "	" " Forrest
"	" 1-5, 9, 10, 11, 15, 20	" " Mitchell
"	" 9 Bell c.	" " Still st
"	" 15 " "	" " Woodlawn
"	" 4, 5, 6, " "	" " Mitchell
"	" 8 " "	" " Park
Conner Jos. E.	Rogers	Vandergriff
"	Allen	Sims st

October Term 1893

Name	Partner	Total	A	B	C	D	E	
Stevens	V S L Co.	99000						
Becker		2600	2880	4896	24	960	11136	
		41250	375	637	312	395	1450	
		1550	165	280	127	55	638	
		1350	105	187	87	35	406	
		7150	45	76	37	15	174	
		1600						
		1550	1150	345	586	287	295	1334
		1250		75	127	62	25	290
		1100		330	561	27	110	1276
	1100		30	51	25	10	116	
		121800	540	915	425	180	2088	
		1130	39	66	32	13	150	
		11250	375	637	312	18	1450	
		175	22	38	18	125	87	
Burgess	Pope Burgess Thompson	40200						
Jackson		50125	375	97	165	81	37	377
		1200		60	102	50	20	232
		1600		180	306	150	60	696
Massingale	Cotline	160300						
		2900						
		5250	1150	345	586	287	115	1334
		1100		30	51	25	10	116
		1250		75	127	62	25	290
		175						
		160						
		175	210	63	107	52	21	243
		8800						
Coker	Snyder	1450						
		61200	2050	615	1045	512	205	1378
Smith	Wayne	5570	570	171	290	142	57	661
		1250		75	127	62	25	290
		4400		120	204	100	40	464
		160		18	30	15	06	69
		1200		60	102	50	20	232
		175		22	38	18	07	87
		2350		105	178	87	35	406
		1200		60	102	50	20	29
		1350		105	178	87	35	145
		142500		750	1275	625	250	58
		1125		37	63	31	12	348
		150		15	25	12	05	232
		3300		90	153	75	30	368
		1200		60	102	50	20	0932
Rogers		Rogers Brown Stanley	2150					
Jord	15300		575	172	293	143	57	667
Brown et al	50125							

October Term 1893

Cowart Jennie	lots 1, 2, 4. Bell Co	D & C add Mitchell
"	" 16, 17, 18.	" " Woodland st
" Thos.	" 15 Bell	Frazier add Ferry st
Castleman D & C	" 28, 29.	" Ballas Road
Camp —	" 7	" Woodland
"	J & C corner	Kent & Woodland st
Council Hirs	Brown	Wilson
Crow C F	Frazier	Road
" C A	lots 1, 18, 19 to 37	Crows add
Case H B	" 135 N S L Co	main st
"	" 106-111 in N S L Co	Charles st
Catlin Elizabeth D	" 21 Coker add	market st
Cedestrom lumber Co	" 23 N E L Co	"
Clark J. G.	" 28, 29.	Frazier add Ballas Road
Davis —	lot Fletcher add	Mitchell ave
Dobbs Wiley	Ch. C & Ry Co	
Drake M. W.	lots 29, 30	N E L Co
Dobson & Thompson	" 2, 3,	Williams add
Earley J. G.	Brown	E L C Ry
Frazier B. F.	lot 279 N S L Co	gray st
Fowler H.	Schunegger	Co Lands
Fiddell Jas. A.	lot 2 Bell 12	D & C add
Faddis R. B.	" " "	Frazier #1
Gahagan M.	" 90 91 Bell 7	D & C add retgum
Gates Jane	" 3, 4.	" 25 Hampton tract
Quenther G. A. Jr.	" 90, 91.	Spear add Frewhill st
"	" 22	" Mitchell ave
Gile Ann E.	" 220 N S L Co	Jannagin ave
Quine L J	" 183	" Main & Thompson st
Quilley R. M.	" 108	Spear add Frewhill st
Quaddish Mrs.	" 17 Bell J.	D & C add Wallau
Goodman H.	" 49, 50, 51 N E L Co	Coker st
Quinsey H. Mrs	" 68	" Elinor st
Quinn H. Mrs	" 233	" Jannagin ave
Quason Robt	" 77	" Spear add
Quines J. W.	"	Frazier add Forest ave
Quistors J. B.	" 67 N E L Co.	Spear ave
Quisom H. Mrs	" 3rd	Frazier tract Frazier ave
Gregory		
Hammond Nell	lot 1 Zimmerman	etal Road
Hancock J. W.	" 92, 93, 94.	N E L Co Nixon st
Hazel W. P.	" 176	" Main st
Hickson W. J.	" 61, 62.	N S L Co. Elinor st
Houston H. C.	Clift	Stingers road
Hitzfield L. A.	" 260 N S L Co	Prospect st
Hibell Mrs.	" 248	"

October Term 1893

	4 600							
	3 1100	1700	510	867	425	170	1972	
	1 300	300	90	153	75	30	348	
	2 150	150	45	76	37	15	174	
	1 200							
	1 600	800	240	408	2	80	928	
Sudder	Stanley	20 50	50	15	25	12	05	58
Crowl		5 35	350	105	178	87	35	405
Mitchell and		35 1400	1400	420	714	350	140	1624
	1 100							
	6 900	1000	300	510	250	100	1160	
	1 450	450	135	229	112	45	522	
	1 150	150	45	75	37	15	174	
	2 200	200	60	180	50	20	232	
	1 200	200	60	102	50	20	232	
		1/2 75	75	22	38	18	07	87
	2 150	150	45	76	37	15	174	
	2 150	150	45	76	37	15	174	
C. L. C. Rey	Royers	3/4 200	200	60	102	50	20	232
	1 850	850	255	435	212	85	986	
Bedee	Smuggo	1/2 150	150	45	75	76	15	174
Chilhouse st		1 200	250	75	127	62	25	290
Frazier st		1 250	250	75	127	62	25	290
	2 167	167	50	85	41	16	193	
	2 100	100	30	51	25	10	116	
	2 150							
	1 85	235	70	119	53	23	272	
	1 300	300	90	153	75	30	348	
	1 200	200	60	102	50	20	232	
	1 200	200	60	102	50	20	232	
	1 90	90	27	45	22	09	104	
	3 200	200	60	102	50	20	232	
	1 0500	500	150	255	125	50	580	
	1 1150	1150	345	586	287	115	1334	
	1 200	75	22	37	18	07	87	
	1 200	200	60	102	50	20	232	
	1 250	85	25	43	21	08	98	
	1 1250	1250	375	637	312	125	1450	
	1 100							
	1 100	100	30	51	25	10	116	
	3 200	200	60	102	50	20	232	
	1 250	250	75	127	62	25	290	
	2 1300	1300	405	688	337	130	1566	
Johnson	Stringer Road	5 700	700	210	357	175	70	812
	1 300	300	90	153	75	30	348	
	1 300	300	90	153	75	30	348	

October Term 1893

Howard Jf	lot 126	N. C. L. Co.	Park Row st
Hughes Sam	" 112	BEK & Manning	Sto Vernon st
Herriam Joe	" 14, 15.	"	" Harper
Hutchinson Henry		Peruggs	Co funds
Hurd William	lot 4	Smart Stanley	at 104 Gray B
Hutchinson Mary	" 103	Spears add	Lawn st
Hunt J. S.	" 25, 26	"	" Mitchell
Halloway J. R.	" 199	N. C. L. Co.	Merriam
Hardwick Chas.			
Heaverly Chas			
Hughes Wf	lots 34 & 6	N. C. L. Co.	N Market st
Isaac A. E. & W. H. Hines	" 7	" S "	Cowart
Jamagin J. P.	" 171	N. S. L. Co.	Main st
Johnson J. L.	" 39	"	Collier
Jamagin Farley		Hartman	Vandergriff
" Jas.		J. P. add	Detelot Kent Mitchell
Jones	lot 85	N. S. L. Co.	Charles st
Jones Crossman	" 157, 158	"	Main
Johnson S. J.	" 18	BEK	Hampton tract
" Texas a.	" 17	" 16	"
" W. H.	" 8	" 13	C. L. C. L. Ry. Co. add
Kanblough Annie	" 230, 231	N. S. L. Co.	Jamagin ave
Keith Kate	" 34, 55	Draeger add	Keith st
Keller Jas.	" 73	N. S. L. Co.	Charles st
Kutty W. R.	" 55, 61	N. C. L. Co.	Spears ave
Lawrence Maggie	" 187	N. S. L. Co.	Thompson st
Lee Smart	" 210, 212, 211, 214	N. C. L. Co.	Merriam st
Lazenby A.	" 5	Colville add	Colville st
Lyle	" 38	Draeger add #2	Ruth st
Lutimone T. C.		Draeger Colville adj on st.	
Lutner J. S. Prof	lot 67	Spears add	Pearl st
Lofton J. W. M.		C. L. C. L. Ry. Co.	C. L. C. L. Ry. Co.
Martindale Chester	lot 9	BEK & Manning	J. P. add Montgomery st
Marrigale A. H.		Sharp	Thompson
Mayer N. S.		Doust	Coster
Mighton Cora B.	lot 87	N. S. L. Co.	Charles st
Munday W. S.	" 110	N. S. L. Co.	Main st
" "	" 3	Colville add	Colville
Morrison L. L.		Brown	Rogers
Mayfield J. B.	lot 72, 73, 74, 75	Draeger add	Kent st
Murray J. H.	" 9	Manning add	May st
Moore Robt	" 27	Draeger	W. H. Colville add Stringer st
" W. A.	" 7	Colville add	Colville st
Morgan Annie	" 19	Alford's add	Kent st
Moon Bro's	"	Draeger's tract	Draeger's ave
McCrosky E. J.	" 4	Allen add	Spears ave

October Term 1893

Bedee

Dowler

1	375	375	112	191	93	37	435		
2	1200	1200	360	612	3	120	1392		
1	175	175	52	89	43	17	203		
		1	100	100	30	51	25	10	116
		5	150	150	45	76	37	15	174
	1100		100	100	30	51	25	10	116
	150		150	150	45	76	37	15	174
	1200		200	200	90	153	75	30	348

Dins et al

Stanley et al

4	3200	3200	960	1632	8	320	3712		
1	200	200	60	102	50	20	232		
1	850	850	265	435	212	85	986		
1	650	650	195	331	162	65	754		
		80	900	900	270	459	225	90	1044
1	350	350	105	178	87	35	406		
1	200	200	60	102	50	20	232		
2	650	650	195	331	162	65	754		
1	50	50	15	25	12	05	58		
1	50	50	15	25	12	05	58		
1	50	50	15	25	12	05	58		
2	500	500	150	255	125	50	580		
2	150	150	45	76	37	15	174		
2	200	200	60	102	50	20	232		
2	200	200	60	102	50	20	232		
1	125	125	37	63	31	12	145		
4	400	400	120	204	100	40	464		
1	450	450	135	229	112	45	522		
1	75	75	22	38	18	07	87		
1	150	150	45	76	37	15	174		
1	75	75	22	38	18	07	87		

Valley Rd

Chas Ry Co

		5	200	200	60	102	50	20	232
1	400		400	400	120	204	1	40	464

River Carter

Cullinway River

		65	250	250	75	127	62	25	290
		320	12000	12000	36	6125	30	12	13920
1	200		200	200	60	102	50	20	232
1	350		350	350	105	178	87	35	406
1	550		550	550	165	280	137	55	638

Rogers

Reed

		150	2000	2000	6	1020	500	2	2320
4	300		300	300	90	153	75	30	348
1	175		175	175	52	87	43	17	203
1	300		300	300	90	153	75	30	348
1	550		550	550	165	280	137	55	638
1	200		200	200	60	102	50	20	232
1	600		600	600	180	306	150	60	696
1	75		75	75	22	38	18	07	87

October Term, 1893

McCallow C	Lot 63	N S L Co	Spears add
McGovern Frank	" 186, 187	N S L Co	Titon st
McHann Ea	" 270	N S L Co	Mabel st
" "	" 136	"	main st
" J. S.	" 270	"	Boston st
McIsaac J	" 214	"	Jannagin
McIntyre Frank	" 15, 16	Spears add	Mitchell st
Manning C H	lot 8	N S L Co	Spears st
Neal R. M.	" 10	J. Codd	Ford ave.
Niles Dan	" 1	Drazier add	Collins st
Nelson L E	" 6	N S L Co	Cowart st
N. S. Imp. Co.	" 7, 8	B. Drazier add	Drazier
Nichols J. H. & E.	" 12	Colville add	Colville
Oakley Doc	Simmerman		Road 50 x 125
Oetland E	lot 75	N S L Co	Charles st
" "	" 144	"	main
O'Grady M.	" 64, 127	O'Grady's add	Jury road
" "	" 27, 23	"	Kent st
" "	" 9-16 line	"	Lewis
" "	Amsett		Ford
O'Grady Clifford	lot 21	O'Grady's add	Kent st
" Kelley J.	" 24	"	"
Palmer A. W.	lots 280	N S L Co	Jannagin
" "	" 281	N S L Co	Prospect
Patterson A. C.	" 38	"	Clinton
Peak C. S. et al	" 125	"	Snow
" "	" 208	"	Merriam
Pennock C. H.	" 162, 163, 165, 166	"	"
Peterson J. L.	" 158	"	Snow
Poe & Pickard	" 7, 8, 9	Williams add	Spears
Pope A. W.	Vandyke	N S L Co	Byrant
Postor A. J.	" 140, 142	"	main
Pashal W. B.	" 160	"	Snow
Rogers A. H. & Co.	Mcquill		Rogers
" "	alley		"
" M. A.	Morrison		Vandergriff
" A. J.	Rogers		Rogers
Round B. J.	lot 52		N S L Co
Rucker S. T.			"
Rogers C. J.	Wilson		Stanley
" "	Brown		Rogers
Rail Annie	lot 1	Mcquill's add	subdiv
Rears W. J. et al	lots 146, 147, 148	Spears add	
Seward W. J. et al	" 148	N S L Co	
Skelton C. W. et al	" 8	J. C.	add
" "	" 14	"	"

October Term 1893

1 80	80	24	40	20	08	92			
2 125	125	37	63	31	12	145			
1 400	400	120	204	1	40	464			
1 400	400	120	204	1	40	464			
1 350	350	105	178	87	35	406			
1 250	250	75	127	62	25	290			
2 150	150	45	76	37	15	174			
1 200	200	60	102	50	20	232			
1 950	950	285	237	237	95	1102			
1 650	650	195	331	102	65	754			
1 250	250	75	127	62	25	290			
1 2000	2000	6	1020	5	2	2320			
1 400	400	120	204	1	40	464			
1 100	100	30	51	25	10	116			
1 200	200	60	102	50	20	232			
1 250	2050	615	1045	512	205	2375			
2 350	2020	750	1275	625	250	2900			
8 1450	2020	750	1275	625	250	2900			
1 100	100	30	51	25	10	116			
1 100	100	30	51	25	10	116			
1 595	2195	658	1119	548	219	2546			
1 1600	200	60	102	50	20	232			
1 200	200	60	102	50	20	232			
1 75	117	35	59	29	11	135			
1 42	300	90	153	75	30	348			
4 300	325	97	167	81	32	377			
1 325	250	75	127	62	25	290			
3 250	17 1700	510	864	425	170	1975			
2 300	300	90	153	75	30	348			
1 125	125	37	63	31	12	145			
Alley	Momson	156 1500							
Rogers	Pleasant Hill	2 250	1750	525	892	437	137	2030	
"	Adams m	1101	1200	1200	360	612	3	120	1392
"	Rogers	4	100	100	30	51	25	10	116
Catherine		1 200	200	60	102	50	20	232	
Jamagin		1 250	250	75	127	62	25	290	
Brown		111 1500							
"	Brown	41	600	2100	630	1071	525	210	2436
1 700	700	210	357	175	70	812			
3 250	250	75	127	62	25	290			
1 600	600	180	306	150	60	696			
1 200									
1 200	400	120	204	1	40	464			

Coker

Carter

Alley

Momson

Rogers

Pleasant Hill

"

Adams m

"

Rogers

Catherine

Jamagin

Brown

"

Brown

October Term 1893

Simms "D Jr	lots 146, 147, 148. near the	Duncan
"	" 143 corner	Sawyers
Smith A.S.	" 18 blk a	JrC add
" Harriett	" 74 C L C Kyle	Simmerman
Snow Warming et al	lot 16 B J	JrC add
Sullivan W.V.	lot 27 corner	Cokers add with st-
Schoolfield R.B.	lot 10 " blk 'a'	JrC add
Stanfield Thos.	1 lot in L to stock add	
Smart Dick	lot 281 N S L Co	Prospect
Sherrill -	part of Brown tract	10 acres
Stringer Mrs. A.	lot 7 lots by Simmerman plan	
Sevier C.B.	" 149 Speers add	Sawyer st
" Sam	" 19, 20, 21 "	Mitchell ac
Shelley R.O.	" 49 Trazier add	Franklin ave
Simmons J.E.	" 163 Speers add	Sawyers st
" " "	" 169, 170 "	Sim st
Smith E.	Jackson	Sundquist &
Snyder Mrs. Det	Road	O'Grady
Shields J.C.	west 10 B 3	Hampton tract
Sexton Lon	lots 7 & 9	Williams add
Scholes J.W.	" 129	N S L Co main st
Smith R.E.	" 190, 191, 192	" Thompson st
Steele A.W.	5 acres	
Taggart C.S.	lot 10 blk f	JrC add Forest ave
Traeger H.	" 13, 14	JrC add "
Temple H.H.	" 11, 12	N S L Co Mitchell
Trewhitt D.C. et al	" 12	J add # 1 Krauss add
"	" J. add # 2	Forest ave
"	" " "	"
"	" Trazier add	well st
Tucker S.C.B.	" 5 N S L Co	Concord st
Thomas J.A.	" 1 "	May st
Teas Lizzie A.	" 85, 86, 87 N S L Co	Speers ave
Trece Zack	" 14, 15	Manning's add Parker st
Thompson G.W.	lots 194 & 1301	N S L Co Market
Unknown	lots 2, 11	JrC add Woodlawn ave
"	" 35, 106	" "
"	" 74, 120	N S L Co
"	3 lots on Williams ave	
"	lots 8, 11	JrC add Forest ave
"	" 122	N S L Co
"	" 64, 65	" Speers add
"	" 95, 101 inc	" "
"	" 127, 134	" "
"	" 138 to 143 inc	" "
"	" 145	" "

October Term 1893

Henderson
Ford

Godsey

	1503000							
	831700	4700	1410	2397	1175	470	5452	
	1350	350	105	178	87	35	606	
	1450	50	15	25	12	05	088	
	1100	100	30	51	25	10	116	
	1100	100	30	51	25	10	116	
	1450	450	135	522	112	45	522	
	1125	125	37	63	31	12	145	
	1280	280	75	177	62	25	390	
	10150	150	45	76	76	37	174	
	1460	60	18	00	30	15	06	69
	175	75	32	00	38	18	07	87
	3200	200	60	102	50	20	232	
	1100	100	30	51	25	10	116	
	175							
	2150	225	67	114	56	22	261	
	14125	125	37	63	31	12	145	
	1520	500	150	255	125	50	580	
	150	50	15	25	12	05	58	
	2200	200	60	102	50	20	232	
	1250	250	75	127	62	25	290	
	3300	300	90	153	75	30	348	
	550	50	15	25	12	05	58	
	1700	700	210	357	175	70	812	
	2250	250	75	127	62	25	290	
	2200	200	60	102	50	20	232	
	11200							
	1100							
	21650							
	2250	8200	960	1632	800	320	3712	
	1900	900	270	459	225	90	1044	
	1550	550	165	280	137	55	638	
	3200	200	60	102	50	20	232	
	2100	100	30	51	25	10	116	
	92100	2100	630	1071	525	210	2436	
	2500	500	150	255	125	50	580	
	2150	150	45	76	37	15	174	
	2150	150	45	76	37	15	174	
	3300	300	90	153	75	30	348	
	2600	600	180	306	150	60	696	
	175	75	22	38	18	07	89	
	2150	150	45	76	37	15	174	
	7600	600	180	306	150	60	696	
	8600	600	180	306	150	60	696	
	6450	450	135	229	112	45	522	
	175	75	22	38	18	07	87	

Pickard
Road

Road

October Term, 1893

Unknown	Lot 105 N C L Co	Speers add
"	" 4	Coker's add Mitchell ave
Vandergriff J	Morrison	Brown
Vice J C	lots 203	Stuart Stanley et al
Williams Sam	Stringers Road	William st
Whiteside Rifles	lot 22	Ingraham add Meadow st
Weston	" 11	" Woodland st
Warner W C	" 14 15	" Elm st
Wayne O S	C L C Ry Co	C L C Ry Co
Waters Edgar	lots 1, 2, 3, 7, 8	add Stuart et al Mitchell
Wester Wralle	" 7	7, 8 add Colville st
Willet Emma F	" 21	N S L Co Cowart st
Wingfield et al	" 26	Market st
Wisherd of J B	" 153	N S L Co Main st
Woods Ma	" 202	" Thompson
Walsh W J	" 103	N C L Co Speers add
"	" 5, 6	7, 8 Mount ave
Williams Mat	lot 1	" Forrest ave
"	"	Lindsay add
"	" 16, 17, 18	Williams add Spear ave
"	" 2, 3,	" Market
"	Co Road	River
"	" 1 to 14 inc	Williams add Stringers
"	" 15-19 "	30 Winchester
"	" 38, 39	" Williams
"	" 41-52 inc	"
Williams Jordan	Stanley	River
Wallace Fred	Brown	Sivley
"	Beason	Williams
Wiche Fred	Bunneyer	Loomis
Williams Sam	Road	William st
Young G F	lot 16 B 15	C L C Ry Co
Atkins H J	4 lots in Block 23	Roseview Land Co
Allen Curtis Geo	Block N west Park ave	
"	" E	"
"	" W	"
"	" V	"
"	lots 7, 8, 9, 10	" add
"	" 1, 2,	"
Adams J W	Mahne	Rungis
Bivins Geo.	Land on Raccoon mt.	
Boyce J R Kin		
Bisher D O	lots 1, 3, 14	Roseview add Summit st
Cates Bales et al	Raccoon	mountain
Cook J A	lot 708 Block 23	Roseview

4th District

October Term 1893

Wilson	Stanley	175	75	22	38	18	07	87	
		1275	225	67	114	56	22	261	
		1550	50	15	25	12	05	58	
		10300	300	90	153	75	30	348	
		121400	1400					1624	
		1350	350	105	178	87	35	406	
		1200	200	60	102	50	20	232	
		2900	900	270	459	225	90	1044	
		10410400	10400	3120	5304	2600	1040	12064	
		2400	400	120	204	100	40	464	
		1750	750	225	187	187	75	870	
		1250	250	75	127	62	25	290	
		1100	100	30	51	25	10	116	
		1200	200	60	102	50	20	232	
		1200	200	60	102	50	20	232	
Halsord	Beason	1400							
		2800	1200	360	612	300	120	1392	
		11800	1800						
		1500	500						
		3225	225						
		2600	600						
		407500							
		121300							
		13800							
		7500							
Williams	Clift et al	12800	14075	4207	7152	3506	1402	16269	
		8002500	2500	750	1275	625	250	2900	
		215600	1800	540	918	450	180	2088	
		4001200	125	37	63	31	12	145	
		7125	1400	440	720	345	119	1624	
		121400	150	50	25	12	05	58	
		425	75	07	12	06	03	29	
		2							
		7							
		2							
River	Bece	6							
		3							
		1/2 650	650	650	195	331	162	65	754
		12125	125	37	63	31	12	145	
		5820445	445	1327	2252	1166	446	5133	
Sand		210	10	0003	0005	0002	01	11	
		2000	2000	6000	205		2	2320	
		210	10	03	05	02	01	11	

October Term 1893

Croft D W	lots 1-4 blk 13	Roseview
Cutkield Wm est	Pennington lands	Hook
Cummings S. B.	Fryar	Cummings
" Jno J	Cummings	Parker
" "	Welch	"
" "		
Graves T B	lots 19, 20, 21, 22, 23	Roseview
Hartman Jacob	Bell	Boylston
Henning Geo. et al	River	Hickson
Howard CW	Cummings	Row
Hoxie M.	lots 22, 23, 24, 25, 26	
Henderson J C	Ed. by Stanley et al	
" "	Mineral right in	Robt Jones tract
Henry CR	lots 16, 17 blk 26	Roseview
" "	" 17, 18 "	"
Hardwick H. V.	" 9	Roseview
Jones Robt	O'Bar	Cummings
Jatnes Grady et al	Thompson	Dryer et al
Lee Thos. J.	Calloway	Little
Light Jno.	Cummings	Cummings
" J P	"	Road
Meadows Sam	Cravens	Lee
Mullen Chas	lots 15, 16, 17, 18	Roseview
Oster James	lot 7-14 inc	"
Parker W J	King et al	
" Jeff	Henning et al	Hixson
Pope M.	Cravens et al	St line
Roseview Land Co	Light	R L Co
Redman Jno	Burgess	Maline
" "		
Stover S B S	lots 33, 34	Roseview
Stanley C E	" 19	West Park add
" Martin	Whitesides	Burgess
" Simeau	Blk L. West Park	add #1
Stratton J. A.	lot 5	"
"	" 15	"
"	" 16, 17, 21	"
"	" 18-21	"
Sumley, Morton	Bennington	Hartman
Vinson CW	Parker	Light
Winslow O J	lots 6, 7 blk 47	Roseview add
Wilhoite Wm.	Blk P. S. J. West Park	add

October Term 1893.

Bar	Hartman	4 25	25	07	12	06	02 29
Fryar	Cummings		165 400	120	204	1	40 464
"	Welch		80 500	150	260	130	47 580
Co line			120				
			40 } 1400	420	714	350	140 1624
Bell	Bell	5 30	30	09	15	07	03 34
Cravens	Parker		30 300	90	153	75	30 348
Rd	Cummings		200 7000	21	2570	1750	7 8120
Roseview	Hartman		1 600	180	306	150	60 696
			5 30	30	09	15	07 03 34
			160				
			320 } 800	240	408	200	80 928
			2 10				
			2 10	20	06	10	05 02 23
			9 50	50	15	25	12 05 58
Cummings	Co line		320 650	195	331	162	65 754
Douglas et al			200 2000	6	1020	5	2 2320
Ford et al	Boyce et al		315 350	105	178	87	35 406
Rd	Cummings		1/2 100	30	51	25	10 116
Stanley			4 600	180	306	150	60 696
Jones	Lee	4 25	1 25	07	12	06	02 29
		4 25	25	07	12	06	02 29
		8 50	50	15	25	12	05 38
Incline Rd	Light		100 1000	3	510	250	1 1160
Hixson	Hixson		100 1000	30	51	25	10 116
Martin	Co line		39 125	37	63	31	12 145
McGill	Cummings		80 75	22	38	18	07 87
Burgess	Burgess		1 50	15	25	12	05 58
			2 10	10	03	05	02 01 11
			175	75	22	38	18 07 87
			160 200	60	102	50	20 232
			14 500	150	255	125	50 580
			1				
			1				
			3				
			71	40	120	204	1 40 464
Pennington	Hartman		160 300	90	153	75	30 348
Bluff L.			150 1500	450	765	375	150 1740
			2 10	10	03	05	02 01 11
			65 1800	540	918	450	180 2088

October Term 1893

5th List

Acosta Bettie	lot 1	Blk 36	Bailey ave
Addison Mary		Hunter	Stone
Agney Jw	lots 10, 11	Blk 3	Eden Park
"	" 6, 17		Sherwood add
Allen Curtis et al	" 16, 17, 18		Orange Grove Mount Ave
" John	" 24		McMillan
Anderson Sallis R.	" 13		Mount Ave
" A.	" 9		Douglas St
" J. S.	" 13, 14		HP # 2
" Jw	" 5, 6		Corner S.P. Duncan Ave
Andrews Garnet	" 27, 29		Mount Ave
Anderson J.C.	" 7, 10, 11		"
"	" 46, 47, 48		Mellung Ave
"	" 49-65 inc		Gillespie St
"	" 22-31		Mount & Me C Ave
"	" 33-48 inc		"
Anderson J.C. Trustee	lot 49 - 64 inc	Blk 5 A & E	Gillespie & Me C
"	65-76	6	Bates Ave
"	77-88	7	Anderson
"	89-100	8	"
"	101-112	9	"
"	113-124	10	"
"	125-136	11	"
"	137-152	12	Mc G Ave
"	153-160	13	"
"	161-166	14	Bates Ave
"	167-172	15	Anderson
"	173-178	16	"
"	179		Mellung
American Dynamite Co.		Cemetery	St. Grove Judson P. Co
Ashford J.F.	lots 66, 67		Mellung & Div Gillespie
August J.A.	" 4	B 25	HP # 2 McCallie
Austin W.H.		Barrett	Saylor Corner
Anderson E.S.	lot 10	B 48	HP Kirby
Arnell M.	" 17	" 7	Curtis add
Allen W.M.	" 39, 40		Huddle fam
Alford Wm.	" 93		Gleries add Spring St
Bank of Shelbyville	" 1	Blk 32	HP # 2 Barber Ave
Barnes Geo. P.	" 20	6	Grant Ave
" Eeliza	" 9	8	Curtis add
Barton R.M. Tr.	" 55, 53		Huddle fam Ford St
Barber Martin			Sherwood
Bates C.F. W.	" 69		Mellung add Gillespie St
Bearden Will	" 10	Blk 3	Union Ave
Benny Jw	" 13	4	Bennett Ave
Benders J.T.	" 10	14	HP Chamberlain

October Term 1893.

Greenman

Brantley

1200	200	60	102	50	20	232
	2150	150	45	76	37	174
2300						
2350	650	195	331	116	65	754
3700	700	210	357	175	70	812
1100	100	30	51	25	10	116
1200	200	60	102	50	20	232
1700	700	210	357	175	70	812
2400	400	120	204	1	40	464
2400	400	120	204	1	40	464
2350	350	105	178	87	35	406
31000						
3400						
172000	3400	1020	1734	850	340	3934
101000						
161800	2800	840	1428	700	280	3248
161200						
121000						
12900						
12950						
12950						
12900						
12900						
13700						
7550						
6450						
6450						
5400						
180	9480	2844	4834	2370	948	10996

1/3 200

2250	250	75	127	62	25	290
1225	225	67	114	56	22	261
	7 200	60	102	50	20	232
1200	200	60	102	50	20	232
1250	250	75	127	62	25	290
2600	600	180	306	150	60	696
11100	1100	330	561	275	110	1276
1200	200	60	102	50	20	232
1200	200	60	102	50	20	232
190	90	27	45	22	09	104
2400	400	120	204	1	40	464

Brauer

Sherrill

2250	250	75	127	62	25	290
1200	200	60	102	50	20	232
1500	1500	450	765	375	150	1740
1150	150	45	76	37	15	174
1200	250	75	127	62	25	290

October Term 1893

Bird S.B. & Co	Martin	More
Bingoe J.E.	lot 22 B 5	
Blackwell Lena	" 4 Bernard	
Blangs J.A.	" 74-87 McElmings add Morgan st	
Beanton J.A.	" 3.4 260 McCallie ave	
" "	7 blk 44 Bailey ave	
Bowser J.T.	" " 6 "	
Boyd J.D.	75 " 6 Mont ave	
Bearden G.W.	" 255 Elizabeth ave	
Bogle G.H.	" 9 blk 4 HP# 2 Bailey ave	
Brentway E.W.	" 5 Douglas st	
Bradt Gay	" 18.23 Rush crossing	
" "	" 65.67 Vance K & B.	
Brauner Eliza C.	" 25 McElmings ave	
Brown Love	1 acre Penn heirs Herbert et al	
Boughton J.H.	lot 4.14. Curtis add	
" "	" 6.8 "	
" "	" 24 "	
Brown Emmarts.	" 5.52.	
Bryant Martin	Irwin	
" Irwin	Watkins	Bryant
Burgess J.D.	lot 4 blk 5	McCallie ave
Bushwood A.W.	" 12 Smith st	
Butler A.W.	" 25.8.24.25.	Burroughs
Bush Steven	" 20.8.210	E. Eard ave
" "	" 212	"
Bewell Rufus.	" 207.209	Gov Road
Burden C.S.	" 70 HP# 2	McCallie ave
Batcher C.C.	" 10.12.14	Chamberlain ave
Barnes J.A. et al	lot 11 blk 2	Kirby ave
Bruce C.S.	" 20 "	"
Bustle Albert	" 17 "	Union ave
Barton R.M.	" 10.16	"
" "	" 12	"
" Joe	" 4	"
" "	" 1	"
" "	" 13	"
Barnes A.E.	" 12	3
" J.A. et al	" 4.5.	4
Bruce C.S.		
Bustle Albert		
Burris J.H. et al	lots 7.8. blk 21	Highland Park met ave
" "	" 4.5.6. " 14	" Duncan ave.
Blanton J. A.	" 2	glover add
Burt A. Jr.	" 14 " 2 HP # K & B.	add
Boroney W.H.	" 17	Ringgold road

October Term 1893

Dyer

Stanley

1750	720	1200	1200	3600	6120	3000	1200	13920
			350	105	178	87	35	406
	720	1200	100	30	51	25	10	116
100			900	270	459	225	90	1044
1350			400					
1900			900	270	459	225	90	1044
700			800	240	408	2	80	928
9900			100	30	51	25	10	116
2700			350	105	178	87	35	406
1800			200	60	102	50	20	232
1800			100	30	51	25	10	116
1350			3000	900	1530	750	300	3480
1200			150	45	76	37	15	174
1100		150	50	15	25	12	05	58
6								
23000			443	132	225	110	44	513
150			354	115	178	87	35	406
2145			50	15	25	12	05	58
2150			50	15	25	12	05	58
2148			1100	330	556	275	110	1276
1350			1500	150	255	125	50	580
150			250	75	129	62	25	290
150			1850	555	940	462	185	2146
1100			2500	500	150	255	125	50
1500			700	60	102	50	20	232
5200			41300	1300	390	663	325	130
31850			1150	150	45	76	37	15
2500			1150	150	45	76	37	15
1200			1150	150	45	76	37	15
1700			2400					
41300			1200	600	180	206	150	606
1150			7200					
1150			1150	550	165	280	137	55
1150			1200	200	60	102	50	20
2400			2300	300	90	153	75	30
1200								
7200								
7200								
1150								
1200								
2300								

Stanley et al

"

2862			1562	468	796	390	156	1811
3700			1150	45	76	37	15	174
1150			1200	200	60	102	50	20
1200			1200	200	60	102	50	20

October Term 1893

Bishop J. M.	lot 32	Blk V	Goebels add
Bearden —	50	V	V K & B add
Brahl M.	5	20	Ringgold road
Broadt Gay	65		Goebels add
Burnette J. M.	12		V K & B
Barton P. M. Ford	5		Union ave
"	13-16		Vance
"	4-8		Morgan
"	15-16		Union
"	9-14		Hirby
"	12-2		Vance
"	13-15		Union
Brotherton W. J.	10-	Soomis tract	
Clark W. J. S.	6	Blk 22	Duncan ave
Kate A. M.	21	1	Vance ave
" J. H.		county	Burnett
Campbell W. W.	lot 12		Union ave
"	96		" st
Calloway Morgan	164		Chatham st
"			in Iron Road add
Cantrell J. O.	lot 9	B- C	Anderson ave
"	10	4	Curtis add
"	2	5	Ringgold road
Chice Ellen	1	8	Dodds ave
Cary A.	" 1 to 6	inc	Dodson ave
"	" 120-126	"	Kyle st
"	65-68	70-71-72	Lewis st
"	90-99		Kyle st
"	46-54		William st
"	37-41		"
"	30-36		"
"	19-26		"
"	5-6-7-8-63	inc	Lewis st
"	11, 17,		Dodds ave
"	82-92		Lewis st
"	75-97		"
Cary M.	809	Ridgedale	Dodds st
"	28-29	"	Wm. st
"	155	"	Covey st
"	157 to 162	"	"
"	139, 140, 141	"	"
"	127 to 135	"	"
"	7	"	"
"		lot bd. by Cochran	Baldwin et al
" as Chatt. Elec. Ry	lot 178		Ridge Road
Cary J. W. A. L.	" 13		Chamberlain st

October Term 1893

11000	10000	3000	5000	2500	1000	11600
12000	2000	6000	10000	5000	2000	23200
12000	2000	6000	10000	5000	2000	23200
13500	13500	4000	6880	3370	13500	15660
17500	7500	22000	38000	18000	117000	87000
12000						
46000						
36000						
510000						
74000						
612000						
34500	44500	13350	22690	11120	44500	51620
	16000	16000	48000	81000	40000	161850
12000	2000	6000	10000	5000	2000	23200
15500	5500	16500	23000	13700	5500	63800
	459000	90000	27000	459000	212000	900000
12500	3500	10500	17800	8700	3500	40600
12000	2000	6000	10000	5000	2000	23200
15000						
15000	10000	3000	51000	25000	10000	116000
16500						
18000						
18000	22500	67000	114000	56000	22000	261000
13000	3000	9000	153000	75000	3000	348000
615000	15000					
76000	6000					
79000	9000					
97500	7500					
910000	10000					
56000	6000					
78000	8000					
89000	9000					
75500	5500					
25000						
910000	100000	30000	51000	25000	100000	1160000
56000	87000	26000	443700	217500	87000	1109200

160	67700	3260	978	1662	815	326	3781
		60	18	30	15	07	0069
12000		200	60	103	50	20	232

October Term 1893

Carlyle ma	lot 3-11	in B13	Union ave
"	" 1-11	" 10	Vaner ave
Caruthers J.E. Dr.	" 176		Carry st
Craig W.R.	" 29.30.	Huddle form	
Chart Ins. Co.	" 279.280-		Elizabeth ave
Chapman S.R.	" 1		Bro View ave
Chaffin W.D.	" 2	B 3	Vaner ave
Chauney J.W.	" 9	26	Duncan "
Clark for heir		Penn Hess	Union
Cramer J.L.	lot 1.0	B - 40	Main
" J.W.	" 14.15	12	Brown
Coe G.W.	13	26	Union
Coker W.	16	40	"
"	2.3.	10	Main
Calsay W.	14.15	"	oak
"	11	50	Hansen
" class	3.	8	Ringgold Rd
Cox W.H.	14	2	Kirk ave
Crouch J.W.	22	3	Dodds
Carderton Emma	Managers trust		Johnson
Craig J.G.	lot 1	Blk #4	Bailey
Caruthers & Sanyers	" 29.30.		McCulloughs #10
Cramer Jacob	14		Mount ave
Curtis D.G.	19		Dodd
Cushman J.	5		Grant ave
Carron E.M.	216.245		Elizabeth
Carle E.M.	1-4		Dodds
Craiger W.	11		William
" Rickard	16		Dodds
Coe G.W.	12		Bailey
Cost P.	14		Union
Carlin J.W.	10		McCallie
Cooper J.A.	59		Dodd
" addid	9		Dodds
Chinn Co Co	21	B-4	"
Christopher E.E.	3-4	10	"
Corbett W.W.	9	1	R-dale
Carter J.C.	17-18	3	H.P.A.V
Cooper J.A.	9	3	R-dale
Coyner	14	2	H.P.A.V
Davis J.W.	3rd		Howard St
Daniel E.S.	13	0 151	Bailey ave
" arthur	15	4	Curtis add
Dehler A.	15		P. Place
" E	Gillespie		Mayors
Dixie Dynamite Co	1 lot		

October Term 1893

Sewing L.W.	lots 3	B-	1	McCallie ave
"	" 11.14		2	" on roads
Divine Suwuf	McCallie			McCallie
Dodge A.	lot 13		35	Bailey
Doolittle W.S.	4		2	R-dale
Doud J.V.	41			Payne's add
Douden J.B.	55			R-dale
Drake M.F.	Crouch			
Dodd O.J.	lot 14	Blk	7	Bailey ave
Duffy Mrs Dan.	Hogan			main st
Duncan Frank	Bowden			Doualdson
Divine Sew	7-11			Williams ave
"	1-7			Chan & Co
"	13			Bailey
"	9			R-dale
Davidson C.A.	4 9			"
Decker G.G.	33.35.37 4			Montague add
Drew J.	14 33.35.37			James add
DeLabeck H.E.	14 50			R-dale
Day J. N.	55			Ferris tract
Jones C. roof	22.23			"
Dugger J.L.	22, 23			"
Duffy J.S.	22, 23			or-grove
Drew J.	33.35.37			James ave
Dickey Mrs A.	7			Duncan
Ellis Rd	20	B-	8	McClung ave
Emmons J.S.	1		8	Grant
Eshleman J.A.	13			Howard
"	9-10, 11		4	Dodd
Evans Mrs.	68			Gillespie
Ewing Frank	19		8	Bailey
Erwin Hannah	20		8	"
Farris Mariah	Hunter			addison
Fields Sallie	lot 4	B-	2	main st
Heming Georgia	16		3	Union
Frick A.S.	2		5	Vance
Fowler W.R.	20.		3	Huddle form
Foster Clements	27		1	High st
"	90			Spring st
Foster Sam P	14		4	Burnette
Ford A.W.	3		2	Union
Frank Henry	Wheeler & P			McCallie
Frawley W.W.	5	B-	11	Dodds ave
"	1			Ryan
Finch O.A.	10		3 8	Duncan

October Term 1893

9 4800							
11 1200	600	1800	3060	1500	600	6960	
1 600	60	18	30	15	06	69	
1 500	500	150	255	125	50	580	
2 200	200	60	102	50	20	232	
1 500	500	150	255	125	50	580	
1 400	400	120	204	1	40	464	
1 1000	1000	300	510	250	100	1160	
	1 500	45	25	12	05	58	
1 300	300	90	153	75	30	348	
2 250	250	75	127	650	25	290	
1 200	200	60	102	50	20	232	
2 150							
2 150	300	90	153	75	30	348	
1 600							
1 700	2350	705	1198	587	235	2726	
1 150	150	45	76	37	15	174	
1 300	300	90	153	75	30	348	
	55 1500	1500	450	765	375	1740	
1 250	250	75	127	62	25	290	
1 600	600	180	306	160	60	696	
1 150	150	45	76	37	15	174	
1 150	150	45	76	37	15	174	
1 80	80	24	40	37	08	92	
2 250	250	75	127	20	25	290	
4 600	600	180	306	160	60	696	
1 50	150	45	76	37	15	174	
1 150	150	45	76	37	15	174	
1 50	150	45	76	37	15	174	
1 200	200	60	102	50	20	232	
1 150	150	45	76	37	15	174	
1 200	200	60	102	50	20	232	
1 150	150	45	76	37	15	174	
1 200	200	60	102	50	20	232	
1 250	250	75	127	62	25	290	
2 300	300	90	153	75	30	348	
1 200	200	60	102	50	20	232	
2 1800	1800	540	918	450	180	2088	
1 150	150	45	76	37	15	174	
1 200	200	60	102	102	20	232	
2 700	700	210	357	175	70	812	
1 1000	1000	300	510	250	100	1160	
1 400	400	120	204	1	40	464	
1 1100	1100	330	561	375	110	1276	
	90 1500	1500	450	765	375	1740	
1 100	100	30	51	25	10	116	

Jackson

Shubert

Stanley

October Term 1893.

	1200							
	2400	600	180	206	150	60	696	
McCallie	5000	5000	5000	15	2550	1250	5800	
McCallie	1200	200	60	102	50	20	232	
	1600	600	180	306	150	60	696	
	1200	200	60	102	50	20	232	
	1360	60	18	30	15	06	69	
Crest road		52250	2250	675	1147	562	225	2610
	1150	150	45	76	37	15	174	
Hogan		102600	2600	780	1326	650	260	3016
Overman		6150	150	45	76	37	15	174
	5750							
	7150							
	1150	6950	585	994	487	195	2262	
	1250	250	75	127	62	25	290	
	1200	200	60	102	50	20	232	
	3500	500	150	255	125	50	580	
	1100	100	30	51	25	10	116	
	175	75	22	38	18	07	87	
	1200	200	60	102	50	20	232	
	2250	250	75	127	62	25	290	
	2200	200	60	102	50	20	232	
	3400	400	120	204	1	40	464	
	1200	200	60	102	50	25	232	
	1225	225	67	114	56	22	261	
	180	80	24	40	20	08	92	
	1250							
	3500	1750	525	889	437	175	2030	
	1260	60	18	30	15	06	69	
	1250	250	75	127	62	25	290	
	1150	150	45	76	37	15	174	
Overman		10200	200	60	102	50	20	232
	160	60	18	30	15	06	69	
	1200	200	60	102	50	20	232	
	1200	200	60	102	50	20	232	
	2150	150	45	76	37	15	174	
	1150							
	1150	300	90	153	75	30	348	
	1200	200	60	102	50	20	232	
	160	60	18	30	15	06	69	
	4800	800	240	408	2	80	928	
	1200	200	60	102	50	20	232	
	1250	250	75	127	62	25	290	
	1200		60	102	50	20	232	

October Term 1893

Paroley SB	lot 19	Blk 11	Munton ave
French a. o.	15		Kirby
Floyd JBO	Herron		Lo O L Co Powell
Fisher J J	Herron lot 1		Warriell st
Ferguson H. G.	lot 4.5		Dodds ave
Farris Robt.	" 4.8		WRR
Gardenhire Rogers et al			
"	Gibson		Converse
Gibson J.	lots 27.28		Mellumg ave
Grinnon Chas	16		Dodds
Goodman P. S.	3		Vance
Gov W C	17		Kirby
Green Amelia L	14		Dodds
"	11		Bailey
" G W S P	17		Grant
" W C	Tracy		Clark
Gr West Powder Co	Cemetery		North ave
Grant Oscar	lot 17		Goldston
Graves A J	55		Castell E End
Griffith Thos.	12		Kirby
Griffin W C	16.17.18		Grant
Grey Ca	95		Gr View
" "	141.160.159		Louisa
" Jan. 9.	29		Catherine
Gerhart Ann L	3		Smith st
Green Wm	6		Bailey
Goldston Ca	18		Chamberlain
Gossard J R	48		Bailey
Goodman P. S.	83		McCullough
Glover A. S.	45.46		Shovers add
Gilbert Annaf.	2	B-9	R-dale
Gaston Jea	31		"
Green Morgan	2	B-5	P. Place
Haley -	280		Bennett ave
Hood Henry	104		Elizabeth st
Henderson -	279		Payne's add
Hogan M. E.	20		Elizabeth st
Hanson J. W.	7.8.		J. H. Cheatham
Haley W C	Donaldson		O L Co
Hall Emma R.	14		Bailey
Hall Foster	172-175		R-dale
Haynes Mrs. E.	15		H P # 2
Hartington M. L.	6		"
Harris J B	11		Chamberlain ave
" Thompson	6		Dodd ave

October Term 1893

Bonnie	Crest Road		1250	150	45	76	37	15	174
			1200	200	60	102	50	20	232
			91500	1500	450	765	375	150	1740
			175	75	22	38	18	07	87
			21200	1200	360	612	300	120	1392
			1200	200	60	102	50	20	232
Gibson	Gibson ctals		1/2	25	07	12	06	02	29
			2500	500	150	255	125	50	580
			1400	400	120	204	1	40	464
			1200	200	60	102	50	20	232
			1100	100	30	51	25	10	116
			2350						
			1200	550	165	280	137	55	638
			1400	400	120	204	1	40	464
			153000	30000	09	15300	7500	3	34800
			718450	450	135	229	112	45	522
			1300	300	90	153	75	30	348
			150	50	15	25	12	05	58
			3800	800	24	40	20	08	92
			3500	500	150	255	125	50	580
			1200						
			3600	800	240	408	2	80	928
			2300	300	90	153	75	30	348
			1750	750	225	382	187	75	870
			1600	600	180	306	150	60	696
			1150	150	45	76	37	15	174
	1100	100	30	51	25	10	116		
	1150	150	45	76	37	15	174		
	2350	350	105	178	87	35	406		
	1400	400	120	204	1	40	464		
	11250	1250	375	637	312	125	1450		
	1150	150	45	76	37	15	174		
	1100	100	30	51	25	10	116		
	1200	200	60	102	50	20	232		
	1100	100	30	51	25	10	116		
	160	60	18	30	15	06	69		
	2300	300	90	153	75	30	348		
Donaldson	Cate		1/2 100	100	30	51	25	10	116
			1650	650	195	331	162	65	754
			4125	125	37	62	31	12	145
			1200	200	60	102	50	20	232
			1700	700	210	357	175	70	812
			1250	250	75	127	62	25	290
			1150	150	45	76	37	15	174

October Term 1893

Hartman J	lot 80	Rdall
"	36	"
" Fizzie	64	"
Hans Ella	14	"
Hearley Stella	112	"
Hearrod Jno	Castle farm	Mullins
Holmes L E	lot 87	Jaylow st
Hilton Mounse	24.43.	McLennan
Henry C D	12.13.	Straight
Hendrix Henry	Wolf	Hunter
Henderson R C	5.6.9.10.	Henderson add
"	9 to 16	"
"	1 " 6	"
"	5 " 8	"
"	12	"
Henderson J W C	Dodson ave	Mont. ave
Henry Anna B.	1 B-1	Dodds ave
Hessen A. A	78.8. - "	R Dale
Hooper Mattie	Montague	St. Crouch
Hoop. W. F. J. R.	15.17. B-4	Bennett
Hodge W. C. J.	10.11. 7	R. Dale
Horne J. W. S.	6.7.8.	R-dale
Houston Will	24	N E Park
Hosman J C	18	R-dale
Huntington H. L.	13	"
Hubble J. J.	16	Eden Park
" "	23	R-dale
Hughes Rogers	7.8.11.9.	Douglas
Hutchinson J. E.	15.7.10	Baxters add
"	4.1.12.	McDullough
Hunter Martha	Hadriell	addison
Hurschord Geo. W.		
"	5.7.8 - B-34	Duncan ave
Highland P. L. Co.	12.13.14.15.	Bailey ave
"	10.11.17.	main
"	5.6.7.8.12.18	"
Hulihan W. F.	16	Y K TB add
Harris J. B.	3	Dodds ave
" " E.	3	Bailey
Hudson Tom	6	Anderson
Hugh Nancy J.	12.	oak st
Himes H. B.	25	Howard
Haggie J. G.	Ford road	Montg.
Horse	11 B-47	Yancey ave
Henry Rathwell	Wheeler. M	Wheeler. M
Hardaway J. M.	8	Payne's SW

October Term 1893

		1 180								
		1 200	380	114	193	95	38	440		
		1 200	200	60	102	50	20	232		
		1 150	150	45	76	37	15	174		
		2 1450	1450	435	739	362	145	1682		
Mullin	Mullins	1/8 50	50	25	25	12	05	58		
		1 150	150	45	76	37	15	174		
		2 1250	1250	375	637	312	125	1450		
		2 750	750	225	382	187	75	870		
Road	Jarris	2 100	100	30	51	25	10	116		
		4 750								
		8 1650								
		6 1800								
		4 800								
		1 200	5200	1560	2652	1300	520	6032		
Loest et	Stewart et	14 9000	9000	27	4590	2250	9	10440		
		1 1600	1600	480	816	4	160	1856		
		1 800	800	240	408	2	80	928		
Sherrwood	McCallie	5 1800	1800	540	918	450	180	2088		
		2 300	300	90	153	75	30	348		
		2 250	250	75	127	62	25	290		
		3 300	300	90	153	75	20	348		
		1 600	600	180	306	150	60	696		
		1 80	80	24	40	20	08	92		
		1 500	500	150	255	125	50	580		
		1 200								
		1 800	280	84	142	70	28	324		
		6 832	832	249	424	208	83	965		
		2 200								
		2 300	500	150	255	125	50	580		
Dreeman	Harris	10 200	200	60	102	50	20	232		
		3 600	600	180	306	150	60	696		
		4 800								
		3 600								
		11 2200	3600	1080	1876	900	360	4176		
		1 250	250	75	127	62	25	290		
		1 200	200	60	102	50	20	232		
		1 200	200	60	102	50	20	232		
		1 600	600	180	306	150	60	696		
		2 150	150	45	76	37	15	174		
		1 200	200	60	102	50	20	232		
		1 20	20	06	10	05	02	23		
		1 400	400	120	204	1	40	464		
		1 200	200	60	102	50	20	232		
		1 200	200	60	102	50	20	232		

October Term 1893

Harvey J.W.	Lot 15	B-3	W.R.R.
Harris C.W.	11		James ave
Henderson R.E.	6		West ave
Hayes Jasper	21, 22		
Hood H.L.	23		Burnette ave
Harris J.B.	10		Chamberlain ave
Hulse H.C.			
Houghton M.			
Igor J.G.	Stanley		Stallberger
Jackson E. Ernie	Crouch		St Road
Jenkins Susa	Couner		Roark
Johnson D.W.	Lot 11	B-3	Bailey
"	16	6	Grant
Johnston J.W.	13	- 2	Chamberlain
"	10	- 35	Bailey
" mat	Brantley		Kiton
James J.C.	17	B-43	Bailey
Jones J.W.	9	B-#6	Dodds ave
" Letta	Mullins		Sh. Ford road
" J.M.	6, 7, 8	B-13	McCallie ave
Johnston Mary B.	16	B-3	Yancee ave
Judson Powder Co.	Natl. Cemetery		Chemical Works
Jackson Bell	13	B-2	Dodds
Jackson J.M.	14	B-8	"
" Bell W.	16	5	Union R.
Joubert W.C.	5		Douglas st
Jackson R.G.	14	5	Grant
Jones E.A.	11	4	Yancee
Johnson H.M.			
Julian Frank			
Jackson Marian			
Jaguer J.S.			
Kubler E.S.	Lot 22	NE Park	NE ave
King E.W.	11		Dodd st
Knox H.	3		Grant st
Katy W.H.	Converse add		E. End
Kershner C.A.	13	B-2	Kirby
"	18	3	"
"	31	43	Short st
Kennedy J.L.	7	4	Millions st
"	12	9	"
Lakemore L.P.	103		Yancee ave
Lane N. Jr.	6, 7, 8, 10		"
Langford Royal	16		M. Ridge
Lanter an	16		Smith st
Leahorn Joel	Converse add		E. End

October Term 1893

1 300	90	300	90	153	75	30	348
1 200	60	200	60	102	50	20	232
1 200	60	200	60	102	50	20	232
1 200	60	200	60	102	50	20	232
1 100	30	100	30	51	25	10	116
1 1250	375	1250	375	637	312	125	1458

Stanley
Devoef
Conner

quincy
Hall et al
Rogers

30	600	600	180	306	150	60	696
3	175	175	52	89	48	17	203
7	150	150	45	75	37	15	174
1 250							
1 80		330	99	168	82	33	382
1 300							
1 200		500	150	255	125	50	580

Robinson

Stelle

10	300	300	90	153	75	30	348
1 200		200	60	102	50	20	232
1 100		100	30	51	25	10	116

Home

Mullins

1/8	80	80	24	40	20	08	92
3 1000		1000	300	510	250	1	1160

Miami P. Co.

a dyn. Co

1 200		200	60	102	50	20	232
1/6	450	450	135	229	112	45	522
1 150		150	45	76	37	15	174
1 150		150	45	76	37	15	174
1 200		200	60	102	50	20	232
1 350		350	105	178	87	35	406
1 100		100	30	51	25	10	116
1 500		500	150	255	125	50	580

1 75		75	22	38	18	07	87
1 800		800	240	408	2	80	928
1 400		400	120	2	1	40	464
1 250		250	75	127	62	25	290
1 200		200	60				
1 1200		200	60				
1 600		600	180	386	386	104	1792
1 750		750	225				
2 300		300	90	535	262	105	1218
1 200		200	60	102	50	20	232
4 650		650	195	331	162	65	754
1 200		200	60	102	50	20	232
1 150		150	45	76	37	15	174
1 250		250	75	127	62	25	290

October Term 1893

Latter J S	lot 11	B-9	Vance ave
Lee Geo	117		Converse
Lech Mike		Cemetery	Donaldson
"		Hilton	Burroughs St
"	21-60		2 nd St
" Joe		Barrows St	Holder
Logan B St	lot 19		Dodds ave
Loug J	" 17, 3,		"
Louey H W	69, 71, 73,		V K B add
Louis J D	6		Muean
"	7, 34,		Bailey
"	14, 15,		Chamberlain
"	9		Ringgold Road
Lane H O	34, 52		glaven add
Land G J	"		Chamberlain
Lane M P	22		Union ave
Lorenau D B			Ridge ave
"			"
"			"
"			"
"			Shandon ave
"		anderson	
"		Aherwood	anderson
Livington E C	lot 54	Converse add	East End
Marsh E S	lot 1 to 11	B-5	Kirby ave
Martin Julia	" 12		Vance
Mayers Geo	quillstie		Converse
Maroon J W	lot 18	B-5	Grant ave
Martin R G	13	6	"
"	21	3	Dodds
"	1, 13	5	Grant
" Geo W	—		Converse
"	—		Mayer
" R. W.	56		HP + V
Mayer W.	7, 8		oak st
Maberry J C	Mayer		Crouch
Meaders Geo	lot 1	B-4	Curtis add
Meredith Samon	17	25	Muean ave
Merritt Q A	154		Congress st
Mighton J	36, 38		Vance ave
Miles Tom	9		anderson
Mission Lunt Co	16		10 th st
"	15, 17		"
"	20, 21, 22, 23, 35, 36, 37, 38, 39, 40		9 th st
"	123	P. Pearl	E. End ave
"			

October Term 1893

		1 250	150	45	76	97	15	174
		4 060	60	18	30	15	16	69
Lesch	Cemetery	1200	360					
martin	Cong	25900	1460	438	744	365	146	1692
		40500						
		35700	700	210	357	175	870	812
		1 150	150	45	76	37	15	174
		3 150	150	45	76	37	15	174
		3 600	600	180	306	150	60	696
		1 200						
		3 200						
		2 400						
		1 800	1600	480	816	4	160	1856
		2 300	300	90	153	75	30	348
		1 300	300	90	153	75	30	348
		1 100	100	30	51	25	10	116
		10 1000						
		2 300						
		7 800						
		4 400						
		9 900	3400	1020	1734	850	340	3944
Sherwood	McCallie	7 1800						
"	"	7 500	2300	690	1173	575	230	2668
		1 350	350	105	178	87	35	406
		1 1200	1200	360	612	3	120	1392
		1 550	550	165	231	137	55	638
Clark	Nixon	120 2400	2400	320	1224	600	240	2784
		1 80	80	24	40	20	8	92
		1 80						
		1 100						
		1 200	380	114	193	95	38	440
Sherwood	Road Rd	1 2500						
Lewis	"	6 1500	4000	1200	2040	1000	400	4640
		1 200	200	60	102	50	20	232
		2 200	200	60	102	50	20	232
"	"	3 850	850	255	433	212	85	986
		1 700	700	210	357	175	70	812
		2 200	200	60	102	50	20	232
		1 150	150	45	75	37	15	174
		2 1500	1500	450	765	375	150	1740
		1 200	200	60	102	50	20	232
		1 300						
		2 550						
		10 1800						
		1 450	3100	930	1581	775	300	3596

October Term 1893

Moore Perry	lot 13	B-3	Dodds ave
May q.w.	12	6	"
Murphy Saint	7		"
* Muller J Pest	49		Main
"	57		York
Mutual R. E. Home	6		George
"	16		"
"	2		"
"	3 & 8		B & M add
"	2		"
"	6.12.16		"
"	15.16		H. & M add
* Muller J Pest	Barlow et al		Grand View
Montcastle E W	lot		Wingway ave
Miles Rebecca	4	B-9	Doder
Merrill Ettie	81		"
Match m.c.	8		Williams
"	25.26.		Union
Musen a.	9 ¹⁰ 9.10.11		"
Morris S J	5	B-49	York ave
Meeking H L	127		Blanche
"	173.176		Lenna
"	177		Janna
McCrasy G F	8-9		Smith
Melanieh Kittie	-	B-44	H P ✓
Mekey a J	5	2	Douglas
McElhany Robt	Home		Hibson
Merriman J Pest	Bennett		Price
" do fr	31.39.38.40.43.48.26		Garone
Mut R E H	45.		Montague
McCabe D P	13		Union
M. R. E. H B	10		Bennett
McKinney M H	7		Mount ave
Mc Webb Shos	13	Furnis	Tract
Newman Brown	Corbley		Stock
New England Park	lots 3, 5, 7,		Newport P
"	1.28.31.32		"
"	20.23.32		New Eng ave
"	13.21		R J & Prov
"	1.2.5		"
"	2.3.1		Newport
Nixon w.w.	16		Mount
" Miss Joe	11		H P ✓
Table Mrs.	23	B 1	Smith
Norris W	20		E. End
N. J. L. & Sup Co	14	3	Doder

October Term 1893.

2nd View Short

1400							
100							
1350	350	105	178	87	55	406	
x 1100							
1100							
1300							
1250							
1250							
71400							
11100	1168	1323	957	382	38	28	
3750							
2500	435	739	362	145	14	58	
1/2 500	700	210	357	175	70	812	
17000	1000	310	357	278	570	1868	
11000	1000	300	570	250	100	1160	
1150	158	45	76	37	15	174	
1150							
3450	900	270	459	225	90	1044	
2300	850	255	433	212	85	986	
2850	1000	3	510	250	1	1160	
11000							
1100							
4350							
1800	530	159	270	132	53	614	
1300	306	90	153	75	30	348	
2400	400	120	204	1	40	464	
1600	600	180	306	150	60	696	
1/4	200	60	102	50	20	232	
1/4	3000	9	1530	750	3	3480	
92000	2000	6	1020	5	2	2320	
21250	1250	375	637	312	125	1450	
11000	1000	3	510	250	1	1160	
11100	1100	330	561	275	110	1276	
1550	550	165	280	157	55	638	
1200	200	60	102	50	20	232	
4400	400	120	204	1	40	464	
654000	4000	12	2044	10	4	4640	
301800	1800	540	918	450	180	2088	
71700	1700	510	869	425	170	1972	
9600							
201300							
301800	3700	1110	1887	925	370	4292	
1300	300	90	153	75	30	348	
1200	200	60	102	50	20	232	
1700	210	357	175	70		812	
1300	90	153	75	30		348	
1100	30	51	25	10		116	

October Term 1893

Norman Chaubless	Lot 5	Blk	4	Jodds ave
"	" 2.3	"	3	"
Quiry aw	15		34	Sumner ave
Osment m.s.	10		11	Smith
Ozier f m	16		19	Bailey
Otte alex	13		12	Union
Osment Suya.	3.4		3	Kirby
" J. S.	14		50	"
Pace Louisa	12.13		40	Union ave
Palmer DP	Shenwood			Crest Road
" Nellie S	H.P.			Mount
Park Geo. S.	16			Bragg Hill
Patton Rich	17			Jodds
Patterson J W	24			Owen
Pattillo S D	7			Smith
Peabody C H	Drake			Crest Road
Peak C S.	20			Mount
"	25.26.27.			McMillen
"	5			Mount
"	Mount ave			Louisa
Penn Ed heirs	18 Wooten			Mangold Dr
Periston G. E.	18			Jodds ave
Peoples S M.	7.8.			"
Parrin W B	9			"
Pickings J W	10 Dist line			Shenwood
Pogue W J	10			Kirby ave
Poe W J	4			Mount ave
Pond Mrs	60			Bragg Hill
" P O	1		3	Kirby ave
Powell Barney	Brown			Cross
" O. S.	5		9	Vance ave
Pruden C. S.	8.9.			McCullie ave
Pyron J J	13.14			High st
Porvell E B	45			Williams st
Pierce J H	16			Vance
Paull Geo. S.	23.25.27			James
Quimby E.	Shepherd			Fuller
Rensson J W	Lot 84 Blk	✓		H. K. T. S. old
Ranston W A	23			Front View
Reed J D.	8			Louisa st
" Alice	Smith			Stone
" H	Stelberger			Lee
Reparms Chem. Co.	Judson P Co.			Mount
Reynolds a.	Lot 6		4	Union Ry
Richardson J. E. M.	14		6	Grant
" H. T. O	4		8	"

October Term 1893

Rider W.H.	Sat 13	Henderson ave
" J.B.H.	3.4	Duncan
Ristine J.S. Co	3.4	Union Ry
Robertson Land	Stanley	Wagon
" A.C.	8	McCallie
Rogers R.C.	11	Douglas
"	Ferry	At line
" M.E.	103	Converse ave
Ryan J.R.	7	Ringgold road
"	14	Short ave
"	6	Ringgold road
Ryan Owens estate	69.79.	Julia st
"	37-57	Owens
"	54, 56, 81	"
"	31, 34	Shoop
"	17, 18	"
"	10, 13	"
Richardson C.P.	15, 18	Straight
"	19, 23.	Main
Rogers Chas.	Corner	Austin
Ransom May T.B.	23	Union
Smith J.R.	1 B-6	" st
Stout J.P.	65, 67	Rolls King
Sailard Mary	William	Williams st
Scheeler W	8	2 Eden Park
Schoot Chas	17, 20 B-76	Leich place
Shurberger Lydia	Penn	
"	Brown & L	
Schwartz H	1, 2, 3,	Dodds ave
Scott W est	McClung add	Lynch st
" C. E.	Del Wolf	Smith
Seymore W.B.	32	9th st
Shelton G.O.	Steel 10	Union ave
Shelley Mary O.	8-9, 14,	Chamberlain
Shields Perry	Road	Pratchard
Shepherd Lewis	8-9, Simpson	McCurdy
"	100 to 108	Kyle st
Sherwood G.M.	Gillespie	Corner
"	Crouch	Dewees
"	Sherwood	Sherwood
Schubert J.B.	57	H.P.
Skilton J.A.	16	Bailey
Smartt W.W.	32	Post Office
Smiley J.B.	27	William
Sloan A.M.	7, 8, 9.	McCallie
Smith Caroline	13 to 22 31 to 36	Burns st

October Term 1893

	1750		225	382	187	75	870
	2400		120	204	1	40	464
	2400		120	204	1	40	464
De. Lisle		2100	30	51	25	10	116
	1200		60	102	50	20	232
	1800						
Jerry Johnson		85850	495	841	412	165	1914
	1300		90	153	75	30	348
	12300						
	1150						
		1/2 300	825	1402	687	275	3190
	111000						
	161600						
	3300						
	4500						
	2250						
	4600	1450	435	5739	362	275	3690 ¹³⁰⁰
	4500						
	5500	1000	3	510	250	1	1160
Lerch		2100	30	51	25	10	116
	1200		60	102	50	20	232
	1200		60	102	50	20	232
	2400		120	204	1	40	464
Williams Williams		1/4 100	30	51	25	10	116
	1200		60	102	50	20	232
	4100		30	51	25	10	116
		2100					
		1751	52	89	43	17	203
	3600		180	306	150	60	696
Wasserman		46900	27	4590	2250	9	10440
Dorris		11500	150	255	125	50	580
	1600		180	206	105	60	696
	11000		3	510	250	1	1160
	2150		45	76	37	15	174
Road			120	204	1	40	464
Creek		2404800					
	9700		1650	2805	1375	550	6380
Igor		40800					
Shaw		631500					
		401000	990	1683	825	330	3878
	1600		180	306	150	60	696
	1250		75	127	62	25	290
	1200		60	102	50	20	232
	3900		370	459	225	90	1044
	16450		135	229	112	45	522
		2100	30	51	25	10	116

October Term 1893

Smith R. C.	Lot 102	B-1	
" W. G.	✓	6	
" Mrs J.			
" "	10.11.12	25	
" J. G.	12		
Smith & Dodd	one lot Ridgevale		
" W. G.	Lot 16	Burrows St	
" F. G.	27		
" J. G.	11		
Adams & Tyler			
"	110	B-5	C. L. C.
"	11.12	"-5	"
"			
Speers W. B.	1.2.	HP	James add
"	5.7.	"	mounts
"	—		
"	—		
Spaulding W.	1.12.		wadkins add
Starbird B. J.	9		Ewing st
Stanley C. E.	moore		
"	gillestie		
"	Lot 12 P. Place		Wingfield
Stowe B.	23		Glover one
Steinberger E. T.	10-16		HP & ✓ Chamberlain
"	8		" "
Stewart C. W.	7.8.	B-24	Bailey
" Kate P.	10	43	"
"	—		
Scott J. W.	14		Formis tract
Stokes W. G.	2		N. Eng one
"			
"			
Stone F. J.	Howard		Crouch
Steele Ben	10.11.	B-7	Public Road
Street Geo	W. Brown		Series
Sublett D. L.	12	B-11	Bailey
"			
Sylvester W. W.	83	5	minor
Stoves J. B.	34	4	V. K. & B.
Scott W.	36	4	"
Servis E. W.	24	11	Union
Smith J. P.	7		High
Scruggs Mrs	39	25	James
Sullivan J. J.	3	8	Oak
Stokes Isaac	9	W. W.	Vance

October

Term 1893

800	800	240	408	200	80	928
1800	200	60	102	50	20	232
3600	600	180	306	150	60	696
1450	450	135	292	112	45	522
1300	300	90	153	75	30	348
16300	300	90	153	75	30	348
1175	175	52	87	43	17	203
150	50	15	25	12	05	58

101500	1750	525	892	437	175	2030
2250						
2250	850	255	433	212	85	886
2600						

1300	390	663	325	130	1508
1200	60	102	50	20	232

292
45 1980

10th St

1500	2450	735	1249	612	245	2842
1200	200	60	102	50	20	232
2400	600	180	306	150	60	696
1200						
22200	2200	660	1122	550	220	2552
1200		60	102	50	20	232
	1300	90	153	75	30	348
1250		75	127	62	25	280

Steele

Prellens

9	2800	840	1420	7	280	3248
	250	15	25	12	05	58

Hockstetter

Henderson

4	800	240	408	2	80	928
	1300	300	90	153	75	348
	1	350	105	178	87	406
	1350	350	105	178	87	406
	1800	240	408	2	80	928
	1500	150	255	125	50	580
	150	45	76	37	15	174
	1400	120	204	1	40	464
	150	45	76	37	15	174
	1100	30	51	25	10	116
	1600	180	306	150	60	696

October Term 1893

Strong a L	lot 151		Long
Shepherd J C	20		HP #7
Stein Jno	3		"
Stett W C	Woodburn		Colyar
Sugar W M.	20	Hodds	W R. R.
So Equit R O	1 to 11		Anderson
Terry J. L.	Hyers		Rogers
Thompson W. B.	lot 2	B 44	Bailey
" W M	7.8	Duncan	Anderson
"	137	Duncan	Duncan
" W M.	1246		Anderson ave
" Eliza	137		"
" J. T. S.	40		Elizabeth
Thurston H. D. G.	132		State line
Travis " Joe	Baldwin		Barrows St
" " Joe E.	91 & 98		Bailey ave
Turrett Lizzie	7		Ewing
" "	68		Hodds
" Frank	1		Union Ry
" Henry	7		Kirby ave
Taylor J. E.	1, 2, 3,		Douglas ave
Thompson Frank	5		Vance
Texas art & Eht Co	100		Road
Thomas Aquino	Mullins		Grand ave
Topher Chas	11		Dodd ave
Tupper Frank	1		9th st
Unknown	lot 24		D. Trout view
"	17, 18, 19		High st
"	4		Smith
"	25		Dodd
"	3-5-13-18		"
"	18, 13, 15		alley
"	174, 172, 179, 180		Anderson
"	15		Ruohs xing
"	39		Dodd & Dodd
"	37		Curtis St
Vinson CW	7	Blk 1	"
"	7		Union
Van Valkenburg	10, 11,	36	A Ford road
Varnell J. H.	Mullin		"
Varnell & Gillespie	"	15	Duncan ave
Van Wagner Chas	9	7	Chamb
"	1	1	Curtis rd
Vinson -	6	3	Pub. Road
Visbaco -	8, 9,	1	Union ave.
Voyght H.	16	1	

October Term 1893

Case Name	Plaintiff	Defendant	Amount	Other	Costs	Settlement	Final	Total	
Cough		60	160	18	30	15	06	70	
			11400	420	714	350	140	1324	
			11000	3	510	250	1	1160	
Brest road	McCallie		1175	52	89	44	17	203	
			1450	135	229	110	45	522	
			11100	330	561	275	110	1276	
State line	Coney et al		1801800	540	938	450	150	2088	
			1200	60	102	50	20	232	
			1300	90	153	75	30	348	
			1300	90	153	75	30	348	
			2700	210	357	175	70	812	
			1150	45	76	37	15	174	
			1150	45	76	37	15	174	
			1200	60	102	50	20	232	
			33650	195	331	162	65	954	
Deruzgo	Cochran		10100	30	51	25	10	116	
			8200	60	102	50	20	232	
			1700						
			1500	1200	360	612	3	120	1392
			11100		330	560	275	110	1276
			1250		15	25	12	05	58
			3450		135	229	112	45	522
			1350		105	87	87	35	406
			1200		60	102	50	20	232
			180	100	30	51	25	10	116
			1100		24	40	20	08	92
			1200		30	51	25	10	116
			1200		60	102	50	20	232
			3300		90	153	75	30	348
			1150		45	76	37	15	174
			1150		45	76	37	15	174
			91350		405	684	337	135	566
			3600		180	306	150	60	696
			4250		75	127	62	25	290
			1200		60	102	50	20	232
	1200		60	102	50	20	232		
	1200		60	102	50	20	232		
	1100								
	1100	200	60	102	50	20	232		
	2400		120	204	1	40	464		
	14200		60	102	50	20	232		
	18200		60	102	50	20	232		
	2300								
	1300	600	180	306	150	60	696		
	1150		45	76	37	15	174		
	2500		15	25	12	05	58		
	1200		90	153	75	30	348		

October Term 1893

Moorman W E. Lot 3-6		mount ave
"	16.17.18.36.38.40.	Chamb
"	19 to 24	"
"	42.44.47.48.50.52.	oak st
"	54.56.58.60.62.64.	"
"	31.32.33.66.68.70.	Chamb
"	7-12	mount
"	37.39.41.76.78.80	oak st
"	48.49.47.49.51.53.82.84.86.88.90.92.	"
"	55.57.59.61.63.65.94.96.98.100.102.104	"
"	67.69.71.106.108.110.	"
"	13.15.14.17.79.81.	Chamb
"	82.85.87.89.91.92	Elm.
"	95.97.99.101.103.105	"
"	107.109.111	"
Vinson C W	1-2	Dodds
Watkins E.	11.12.14.	Union ave
Wallace J J	18	Duncan
Warren Anna	68.69	Gillespie
Wayne W	16.17.18	Brown
"	11.12.13	"
Wave A J.	21	Smith
Weir Chris.	9	Douglas
Wheatcroft G. W.	5	Smith
White Ewing	10	"
Whitaker S S	15	E Park
Wiggins W A	12	9
Wilhoit W.	2	9th st mount
"	85.86	Mount E. End ave
"	89.90.91	E End ave Daylot
"	4	2nd 3rd View
Williams D	36	H R R
" Charlotte	9	Anderson
" S L	5	3rd View
" J H	4	McCallie
Wills A W	16.17.18.19.	Straight
"	20.21	3rd View
"	3.4.5.	Dodds
"	6-16.	Wills
Willis H R	J. Ford road	DeWolf
Wilson J A	H. Farm	Main
" J J et al	18	Kirby
" Nathan	Mc Mill	Brodshaw
Wingfield N. H.	25.26.34	North
"	49.57	Kirby
Williams Mollie	Bragg Hill	Stockwell

October Term 1893

4 700					
6 600					
6 600					
6 600					
6 600					
6 600					
6 600					
12 1100					
12 1100					
6 500					
5 500					
6 500					
6 500					
3 250	9750	29 25	4972	2437	97611310
2 400	400	120	204	1	40 464
3 400	400	120	204	1	40 464
1 750		225	382	187	75 870
2 200		60	102	50	20 232
3 300					
3 300	600	180	306	150	60 696
1 700		210	357	175	70 812
1 150		45	76	37	15 174
1 25		07	12	06	02 29
1 700		210	357	175	70 812
1 150		45	76	37	15 174
1 600		180	306	150	60 696
1 150	100	315	535	262	105 1174
2 800					
3 1000					
1 500	7300	670	1173	575	230 2668
1 200		60	102	50	20 232
1 100		30	51	25	10 116
1 300		90	153	75	30 348
1 250		75	127	62	25 290
4 400					
2 200					
3 350					
10 1000	2000	6	10 20	5	2 23 20
4 900		270		225	90 1044
1 100		30		25	10 116
1 300		60	102	50	20 232
6 100		30	51	25	10 116
3 700		210	357	175	70 812
2 1500		450	765	375	150 1740
4 1000		330	275	275	110 1276

Quelston North line

Fremont Gillespie

Crest road

October Term 1893.

Wheathers,	Lot 21-22.	Orange Grove.
Knight, R. T.	18	Blk 44 H.P. #2
"	" 109, 110, 111.	Ridgedale
"	" 42-43-44-	"
"	Mrs North 60.	" 1 Huddle Farm
"	Nellie Miss 6.350	" 14 " "
Wood,	G. S. Lot 14	Park Place Kingfield Add.
"	Killbuck " 50	East End Lawrence Add.
"	Chas. " 22	Blk 8 Ridgedale Curtis Add.
"	T. H. " 7	" 9 " Nevada "
Woodworth,	Geo. W. " 7, 1893	" 2 H.P. #2 Orange Add.
Wier	Geo. W. " 3	" 1 Grace St. S.
"	" " 1	" 4 " "
Kingfield,	H.P. " 14	" 1 " "
Wood,	Geo. W. " 4	" 3 Church St. S. Add.
Kingfield,	H.P. " "	" 6 Cecil St. S. "
Wilbur	H. W. " South	M. S. S. S.
Wier & M. C. Litcher	" "	Ridgedale
Wallace	Fred 3.000 " 12.	Blk 5 Eden Harbor
Wright	A. S. Miss " 3	Mission Ridge
Wheather Mission Home	" "	Blk 7 F. Sheatham
Wier	C. E. " 47	Ridge
Wier	C. W. " "	" 47 H.P.
Wood	L. A. " 16	" 48 " "
Wells,	Geo. 5.50 " 10	" 6 Ridgedale Buxton Add
Woodard	H.P. " 3-	" 6 " Blackleys Add
Wallace,	Fred " 3	" 3 L.P. #2
Younger	Chas. L. Fetter	M. Mill.
"	Chas. West 2 acres	Blk 6 Margal A. S. S.
6 th District Allen,	Allen Lots 4, 6, 7, 8, 9.	Blk 4 Kings Point
"	" " 20-21-22-23,	" 5 " "
"	" " 1-2-3-4-14-20	" 8 " "
"	" " 1-3-4-5-6-7	" 9 " "
"	" " 1, 3, 3, 4, 11, 12.	" 12 " "
"	" " 1 + 5 th lot 2	" 13 " "
"	" " 16	" 16 " "
"	" " 6	" 20 " "
"	" " 3, 4, 5, 6,	" 22 " "
"	" " 1 to 5, 12, 13, 14 + 180 ft. lot 6 + 11	Blk 23 " "
"	" " 1 to 6	Blk 24 " "
Allen Curtis + Co.,	" 1, 5, 13 + 15 to 26 inc.	Blk 1 Kings Point
"	" 1, 2, 3, 4, 6, + 13 to 20	" 2 " "
"	" 9 + 10	Blk 3 " "
"	" 1, 2, 3,	" 4 " "
"	" 1, 2, 3, 4, + 24, 25, 26	" 5 " "
"	" 10, 11, 12, 13.	" 8 " "

October Term 1893.

Yonk. Ave.	50 x 140	2 600		1 80	1 50	1 50	60	6 96	
Yonk. Ave.	50 x 134	1 200		60	50	50	20	2 32	
Yonk. Add.	50 x 140	3 1350	}						
" " Cong. Ave.	" "	3 200		1550	4 65	7 90 ²	3 87	1 55	17 98
Grand View	60 x 122	1 200		60	1 02	50	20	2 32	
				1 95	3 31 ²	1 62 ²	65	7 54	
St. H.	50 x 125	1 450		1 35	2 29 ²	1 12 ²	45	5 22	
	50 x 150	1 400		1 20	2 04	1 60	40	4 64	
Union Ave.	50 x 140	1 300		40	1 53	75	30	3 48	
Union Ave.	50 x 130	1 600		1 60	3 06	1 50	60	6 96	
Union Ave.	50 x 135	3 600		1 80	3 06	1 50	60	6 96	
Union Ave.	50 x 143	1 200	}						
Union Ave.	52 ² x 135	1 200		460	1 20	2 04	1 60	40	4 64
Union Ave.	50 x 142	1 200		60	1 02	50	20	2 32	
Union Ave.	46 x 140	1 150		45	76 ²	37 ²	15	1 74	
Union Ave.	60 x 123	1 250		75	27 ²	62 ²	25	3 90	
Union Ave.	Green Road	1 150		45	76 ²	37 ²	15	1 74	
Union Ave.	50 x 150	1 100		30	51	25	10	1 16	
Union Ave.	51 x 149	1 200		3 60	6 12	3 60	1 20	13 92	
Union Ave.	50 x 80	1 600		30	51	25	10	1 16	
Union Ave.	65 x 145	1 100		30	51	25	10	1 16	
Union Ave.	212 x 300	1 500		1 50	2 50	1 25	50	5 80	
Union Ave.	50 x 135	1 1050		3 15	5 35 ²	2 62 ²	1 05	12 18	
Union Ave.	50 x 84	1 335		67 ²	1 14 ^{3/4}	56 ⁴	22	2 61	
Union Ave.	50 x 150	1 300		60	1 02	50	20	2 32	
Union Ave.	50 x 150	2 200		60	1 02	50	20	2 32	
Union Ave.	50 x 135	1 200		60	1 02	50	20	2 32	
Union Ave.		2 100		30	51	25	10	1 16	
Union Ave.		2 100		30	51	25	10	1 16	
		5 300	}						
		4 350							
		5 750							
		6 500							
		6 500							
		1 100							
		1 50							
		4 700							
		9 800							
		6 800							
		25 800	}						
		14 200		1300	3 90	6 63	3 25	1 30	15 08
		2 100	}						
		3 700							
		7 1000							
		4 200		(over)					

October 1893

Allen, Curtis & Co.	Lot 1, 2, 3, 4, 5, + 2 ^d lot 10	Blk 10	Kings Point
"	" 1, 2, 3, 4, 11, 13, 14.	" 11	"
"	" 6	" 1	" Boyce
"	1 " bounded by E. D. Ry. + Spring st.		
"	" 1 + 7 to 10	Blk 3	Boyce
"	" 15	" 5	"
"	" 14, 15, 16	" 6	"
"	" 1 to 8 + 12 to 13	" 9	"
"	" 4 to 8 + 12 to 16	" 10	"
"	" 10-11-12	" 19	"
Allen, J. P.	" 1 + 2, 12, 13.	" 18	"
" Walter N. 30	" 2, 3, 4, 5, 16, 17, 18, 19.	" 7	Kings Point
" J. Hays	E. D. Ry.		Church + Blk. 20
" Jennie B.	Lots 9, 10, 11.	" 8	Boyce
" Luther	" 7, 8.	" 11	"
"	" 2 to 6	" 18	"
" W. C. Hapley	" 8		Glass Farm
Adams, J. M.	" 3, 4.	" 8	Boyce
Allen, N. O.	" 3, 3, 4, 5.	" 5	"
" J. H.	" 2 ^d 7, 11, 12, 13.	" 4	Glass Farm
Ames, E. J.	" 16, 17, 18, 19.	" 5	Kings Point
"	" 7 + 8	" 10	"
"	" 5 + 6	" 15	"
"	W. B.		on street between Keokuk + Steam
Anderson, O. E.	Lot 6	Blk 7	
"	" 6, 19.	" "	
"	" 12	" "	
Alexander, Milo S. 2 ^d		" 67	Andersons Fld.
" F. H. Mrs.	" 2 + 3.		Market St.
Anderson, J. W.	Harbor		Herbert
"	Herbert		Ridge Road
"	Lots York Road		
Angus, F. A.	" 1 to 5	Blk 4	Extensive
"	" situated in 1 to 48		Harrison Cross Road
Adams, J. H. + G. B.	St. Joseph		Darwin Co.
"	"	Blk 5	Glass Farm
Adams, J. H. Foster	E. C. Land Co.		"
Ashley, J. H.	E. 50 Lot 6		Spring Place
Atcher, Sarah	" 41.		"
Allen, F. H.	L. 23 " 3.		Brown Add.
Aiken, Laura W.	" 1 to 11		Lathrop Add.
" Do.	" 54 + 55		Arundale
Ashworth, Albert	" 7	Blk 15	Boyce
Bauman, J.	Cor 1/4 Tappan	" 14	Evans 12 Lots 205 to 216 Blk 16 S.
Bates, E. W.	Lot 23		Glass Farm
Berry, Jennie	Bragg		Blk 10

October Term 1873

	5 ²	225							
	7	300							
Cartis St. 50 x 190	2	125							
			1/2	75					
St + Railroad Farming	8	600							
Cartis St. 50 x 190	1	125							
rdson St. "	3	400							
St + P. Road	10	815							
+ Dodson St. 50 x 190	10	850							
St + Curtie St.	3	350							
Cartis + Becke 50 x 190	4	450				1 20	2 04	1 00	40 4 64
lot, except Church lot	2	500				2 40	4 08	2 00	80 9 38
son + Church St.			2 3/8	450		1 30	3 29	1 12	40 5 22
Cartis + Church St. 50 x 190	3	350				1 05	1 78	87	30 4 06
ndorf St. "	3	150							
Cartis St. "	5	400			550	1 65	2 80	1 37	50
rdson St. 50 x 190	1	50				15	25	12	10 58
50 x 190	2	350				45	1 27	62	20 3 40
Cartis	4	500				1 50	3 55	1 25	50 5 80
son + Taylor 50 x 180	4	300			300	90	1 53	75	30 3 48
	5	500			1100	3 30	5 51	2 75	110 12 76
	2	300							
	2	300							
	1	50				15	25	2	10 58
	1								
	2								
	1	400			400	1 20	2 04	1 00	40 4 64
Cartis St.			3 1/4	1100		4 20	7 17	3 51	140 16 24
" Farm Ridge Road 50 x 200	3	100				30	51	35	10 1 16
rest Road Campbell St.			1	300					
			1	500					
			1/2	350	1150	3 45	5 86	2 87	115 13 34
rdson Ave. 50 x 140	24	1100			3100	9 30	15 51	7 75	310 35 86
Buck Ford St. Dray.	42	2000							
Wilder Creek, Echota, P.C.	40	1800			3450	10 35	17 59	8 62	345
ndorf Sterling + Stinch St.	4	1650							Bal 40 02
rdson St. 50 + 100	4	3000				6 00	10 20	5 00	200 23 20
Cartis St. Dray.	1	600				1 80	3 06	1 50	60 6 96
Cartis St. Dray.	1	400				1 20	2 04	1 00	40 4 64
23 x 107 1/2	1	400				1 20	2 04	1 00	40 4 64
50 x 140	11	1000							
50 x 150	2	1500			1150	3 45	5 86	2 87	115 13 34
Cartis 50 x 170	1	700				30	51	25	10 1 16
Cartis St. + Jones St. 50 x 100	12	700				2 25	3 78	1 87	70 8 70
Cartis St. Ridge Road 40 x 100	1	500				15	25	12	10 58
Wells St. Hill					100	30	51	35	10 1 16

October Term 1893

Benjamin	W. S.	Lot 200		Wace Farm
Chatham	W. S.	E. 100	400 + Carl	Triangular
Coughton	W. S.	Lot 20	Chaska S. D.	Ridge Road
Kind	J. D. G.	Wentworth		Spencer
Brace	Leuel	Lots 13, 14,	Blk. 21.	Wace Farm
"	F. J. + Ch. M.	Wentworth		Wace
"	J. C.	Wentworth		Newman
"	"	Lots 23 + 25	Blk. 21.	"
"	W. S.	Wentworth		Wace
"	J. C.	Wentworth		Taylor
Brace	W. S.	Wentworth		Young
Blair	J. C.	Lot 8	Blk 16	Wace Farm
Burton	W. S.	" 11, 21 +	Blk 16	J. D. York
"	"	" 11, 12	Wentworth	Ridge
"	"	" 24	E. Chatta.	Campbell
"	"	" 22, 23	Blk. 16	Mission Ridge
Bundy + Copeland	W. S.	Blk 24		Lattin
Burton	J. H.	Lots 11, 12.	Blk 12.	Wace Farm
Burton, Fairfield	W. S.	E. Chatta, and Co.		"
Braut	J. D.	N. 30 Lot 15	S. 11 N. Cor. 10, 00 of	S. 100 Lot
"	"	N. 100 of N. E. Cor. + N. 100 of Lot 15	Meriam S. D.	Blk 13 S. D.
Burgess	W. S.	Lot 3, 5, 6	Blk. 17	Lattin S. D.
Burgess	J. H.	" 1, 10.	"	Lane
Braut	J. C.	" 15	"	Newman S. D.
Burgess	W. S.	" 15	"	Martin
Burgess	W. S.	" 15	Blk 20	E. Chatta.
Burgess	W. S.	" 15	" 12	Anderson Todd.
Burt	W. S.	" 15	"	Do + 1.
Gray	W. S.	" 15	Part Blk 17	Lattin S. D.
Baker	W. S.	" 180, 182, 184, 186, 188, 190,		Griffiths S. D.
Burgess	J. H.	Part 17		Lattin S. D.
Campbell	J. D.	S. D. Ry.		Henderson
Granger	W. S.	Lot in rear of Staley	in Blk. 19	
Carson	W. S.	Miller		Crouch
Carey	A. + J. Paulson	Lots 2 to 4 of 1-10 - wchs.	Woodland	
"	Do.	" 5 to 7	Blk 3	"
"	"	" 8 to 10	" 4	"
"	"	" 11 to 13	" 5	"
Carey	W. S.	" 2 to 3 + 8	" 1	Carey Bros.
"	Do.	" 10-11-12	" 2	Do.
Caton	W. S.	" 15, 16	Wentworth S. D.	
Carlin	J. C. (W. S. Range)	" 51 to 54		Wace Farm
Chatta Butter Dish Factory		" 89-91-93-95-97-99-101		Spring Place
Clark	J. D.	" 44	Blk 15	Wace Farm
"	E. S.	S. 50	" 9	Chatta
"	Jno.	One lot between Anderson + Lattin	S. D.	Wace F.

October Term 1893

King Place	Fordhigh sh. in x 190	1	100		30	51	25	10	116	
		1	650		1 90	3 31 ²	1 62	65	704	
	50 x 140	1	50		15	35	12	15	58	
Impson	Thacker		12	350		75	1 37	62	25	290
John St.	50 x 171 e	2	225		67	1 14 ^{3/4}	56	22	261	
West Pond	Long		8	1200		3 60	6 12	3 00	1 20	1392
Branch	Truck		10	2000						
	50 x 150	2	60	2060	6 18	10 50	5 15	2 06	2287	
Gold	Cannon		44	50		15	25	12	65	58
Branch	Truck		20	2000		6 00	10 20	5 00	2 00	3320
Stem	Truck		50	5000		1 50	2 55	1 25	50	580
John St.	50 x 20	1	75			23	35 ⁴	18 ^{3/4}	77	87
Apple St.		3	500							
id		3	100							
Edison St.	300 x 280	1	3500							
Stk		2	50	4250	12 75	31 67 ²	10 62	4 25	4780	
T. Ry.	Triangular		2	1000		4 50	7 60	3 70	1 50	1740
John St.	50 x 150 e	2	300			90	1 53	75	30	348
Shattuck S. Co.	Ford		37 ^{3/4}	4000		12 00	20 40	10 00	4 00	4640
St 16, 17 Williams St. J. Blk	3 Glass St.	1	100							
m	50 x 145 in Ashen	2	500	600	1 80	3 06	1 50	60	696	
Dean + Bradt		3	300			50	1 53	75	30	348
Edison St. Stk	50 x 100	2	75			23	38 ⁴	18	27	87
Wagon Dr.	40 x 100	1	50			15	25	12	25	58
John St.	50 x 150	1	50			18	30	15	40	69
		1	500			1 50	2 55	1 25	50	580
John St.	50 x 150	2	300			90	1 53	75	30	348
Stk	50 x 120	1	100			30	51	25	10	116
		1	3500			75	1 27 ²	62	25	290
Stk	50 x 150	6	300			90	1 53	75	30	348
Warden St.		1	100			30	51	25	10	116
Logan			2	800		2 40	4 18	2 00	50	928
Case Farm or Alley	50 x 190	1	100			30	51	25	10	116
Fields	Lowell	2	100			30	51	25	10	116
Wagon Dr.	50 x 125 Ea	7	350							
"	50 x 120	10	500							
Edison St.	50 x 120	11	500							
"	50 x 125	10	500	1850	5 55	9 53	4 62	1 85	2146	
Wagon Dr.	50 x 150	6	300							
"	50 x 150	3	150	750	1 35	2 29 ²	1 12 ²	40	522	
	50 x 142	2	150			45	76	37	15	174
Edison St.	50 x 190	4	400			1 20	2 04	1 00	40	464
Stirling	50 x 185	7	3000			9 00	13 30	7 50	3 00	3480
Todson	50 x 191	1	100			30	51	25	10	116
		1	350			1 05	1 78	87 ²	35	406
	50 x 200	1	400			1 20	2 04	1 00	40	464

October Term 1893.

Condons, W. J.	Lots 21-25-26-28-	Spring Place
Cooper, C. G.	" 5	Kings Point
Epine, Paul	" 43-56-22-57	Spring Place
" "	" 43-44-45	Woolson A. D.
Clark, C. P.	L. 189	Hamilton A. D.
Canwell, J. J.	" 42. Cor.	Day in Glass H.
Know or Webster	" 42. Cor.	Woolson
Campbell, La Fayette	State E. P. P. +	Clipping on E. side
Coyne, Mattie	Lot 5	Glass Farm
Cummings, J. C.	" 9	Kings Point
" H. C.	" 31, 32,	E. L. L. Co.
" "	" 13, 14,	"
Coyne, Mary	undiv. 2 lots	Henderson
Cochran, A. J.	Lot 6 Martin, A. K.	Grace St.
Conner, Geo.	" 12	Woolson
Exmichael, C. G.	" 26	Peyers "
Carey, Mary E.	" 31	Spring Place
Charles, C. P.	" 74	Hamilton Place
" "	" 21, 22,	Van Berman
Coker, C. G.	" 46, 47,	Martin Add.
Chatta, W. P. R. Co.	" 1, 2, 3, 4,	Blk. 9. Chudlawn
"	" 4, 6, 7,	Liben + Woolk A. D.
"	" 4 + 5	Boyer + Taylor A. D. Blk. 17
"	" 72 to 80 inc.	Sondair Add.
"	" 5 to 7	Blk. 11 Mission Ridge Park
"	" 8 to 12	" " "
"	" 148 to 153	" " "
Therick, Jan	Lots 1-2-3-	" 18 Kings Point
" "	" 1-2-3,	" 19 " "
Dean, N. E.	" 7-10	" 5 Boyce
Boyer, J. S.	" 14-18	" 14 Hodson Add.
Hodson, C. M.	" 20-21-22,	Chalant Park
Turand + Vinson	"	E. L. L. Co. Egau
Thompson, E. J.	" 3	Henderson
Thompson, J. B.	" 16	Peyers
Thompson, Patricia J.	Case	Garrison
Evans, Jno.	Lots 1-2-	Blk 19 Boyce
" T. A.	"	" 16 Luttrell A. D.
East Tenn. Roof. + Olg. Co.	" 38, 39, 40,	Woolson "
" Chatta, Land Co.	Vinson	Harrison Ave.
" " " "	Thompson	Mathews
" " " "	Boyer	Glass Farm
" " " "	"	Castle
" " " "	"	Self
" " " "	"	"
Chatta, Book + Shoe Co.	"	"

October Term 1897

James & Taylor	50 x 150	4	550	165	380 ²	137 ²	50	638	
	400 x 600	1	300	90	153	75	30	348	
Campbell	50 x 150 Each	2	250						
	Irregular	2	150						
Wilder St.	75 x 187	1	450	135	237 ²	112 ²	45	522	
	45 x 200 Irreg	1	100	30	51	25	10	116	
			12250	375	674 ²	312 ²	135	1450	
Shaw St.	50 x 150	3	300	90	153	75	30	348	
Spring St.	50 x 170	1	125	37	63 ²	31 ²	12	145	
	50 x 200	1	100	30	51	25	10	116	
Front St.	50 x 107 on 1.6" St.	3	200						
		2	150	1350	400	688 ²	327 ²	30	1566
Anderson A.D. Mr. Cuba Henderson			6 ³ 300	90	153	75	30	130 ^{2nd} 348	
	50 x 150	1	50	15	25 ²	12 ²	5	58	
Ward St.	60 x 140	1	50	15	25 ²	12 ²	5	58	
			360	60	102	50	20	332	
Taylor	50 x 185	1	50	15	25 ²	12 ²	5	58	
Wilder St.	35 x 175	1	100	30	51	25	10	116	
		3	75	22	37 ²	18 ²	7	87	
Ridge Road	50 x 175 e	2	100	30	51	25	10	116	
Waldman Ave.	50 x 125 e	4	200						
Block 33 or 2 Latham St	50 x 150 e	3	200						
"	70 x 300 e	2	200						
Logwell St.	50 x 150 e	1	450						
St. + Union Ry.	Irreg.	7	350						
Henson + Anecd.	50 x 170 e	5	250						
W. Clayton	50 x 150	6	300	1450	585	994	487	195	2262
	Irreg.	3	300						
	50 x 195 e	3	600	800	240	418	200	80	128
Walter	50 x 190 e	2	350		75	127 ²	63 ²	25	390
	50 x 135	2	300		90	153	75	30	348
Grand St.	50 x 130	3	150		45	75 ²	37 ²	15	174
Brook	Irreg.		2000	2000	600	1020	500	200	2320
Case St.	40 x 150	1	400		120	204	100	40	464
		1	50		15	25 ²	12 ²	5	58
Forty et al	Glass Turn		33 ³ 1100	1100	330	561	275	110	
Henson St.	50 x 140 e	2	300	300	80 ²	136 ²	66 ²	30 ²	307 ²
Ardeid		3	1200	360	612	300	120	1392	
Campbell	Irreg.	3	150		45	75 ²	37 ²	15	174
20. Ford	W. Evans et al		107 ⁴ 3000						
Self	Boyer (St. Ford St.)		38 1200						
Self	(Harriet)		48 1500						
Boyer	(William Castle tract)		8 ⁴ 300						
Self	Part of Chas. tract		18 ² 4500						
	Bell tract		52 3500	34800	15440	17728	8700	3450	41368
	H. L. Evans tract		1700 18000	54000	91800	45000	18000	208000	

October Term 1897

Elington	Lot 14	Blk 19	Lattin's Add.
Fackler, Samuel	7	" 2	King's Point
"	10, 11, 12, 13, 14	" 10	"
Ford, J.P.	Lot 5		Bentons S.D.
" E.J. Trustee	2, 3, 4, 5, 14	" 1	Childer S.D.
"	21, 22, 23, 24, 25, 26, 27, 28, 1, 2, 3, 4, 7, 11, 12, 13	"	" Bl 3
"	3, 4, 5, 6, 7	Blk 2	"
Fairligh, J.A.	21		Drafter
Frazier, S.J.			Burrows
Farrar Lumber Co.		" 1	Lattin's Add
Foyde, J.O.	11	" 2	Boyce
Farell, Mrs.		" 6	Lattin's Add between
Graham, James B.	12	" 5	Boyce
Green, L.H.	1, 2		Mc
Grimm, Kate	9	" 2	Boyce
Grossman, F.M.	10		McKills S.D.
Harris, Rev. S.H.	3		Van Deman S.D.
Garber, J. Ch.	12	" 12	Newman's Add.
Gilbert, Ella M.	7	" 1	Lattin's S.D.
Gaston, J.L. Sr.	197	" 20	
"	Part of	" 20	75m Dodson 300 to
Hillam, H.		" 17	Lattin's Add
Hleason, P.S.	Part of lot 10	" 13	Glass Farm
Kouche, Elizabeth	Lot 16	" 5	Boyce
Goolston, Bros.	Branch		J. Goolston
Krippel, J.P.	12		Sherman S.D. Lot
Kerran, L. Ch.	6	Blk 35	Anderson Add.
Karrin, J.H.	35		Woolson
Hall, W.R. Trustee	Lot	Anderson	Vinson
Hallway, Mrs.			Public Road
Hawley, T.J.	Creek		Leam
"	Laferly		Stranders
Hardy, W.P.	1/2 acre	Je Long	S.D.
Haskell, W.C.	Lot 16	Blk 10	Glass Farm
Hufley, W.C.	14		Baldwin S.D.
Hefferman, Edward	13 + 16	" 24	East Wharf
Henderson, W.W.	64 to 75		Trueblood
Hill, Jno.	37		Martin S.D.
Hoyal, T.C. Trustee	1 to 11	Blk 1	Woodlawn S.D.
"	1 to 11	" 6	"
"	1 to 11	" 7	"
"	1 to 11	" 8	"
"	1 to 11	" 11	"
"	1 to 11	" 12	"
"	1 " 8	" 14	"
"	1 " 8	" 17	"

October Term 1893.

Podem + Quadt		1 250		75	1 27 ²	62 ²	35	2 90
		4 50						
		4 200	350	1 05	1 78 ²	87 ²	35	4 06
50 x 50		1 250		1 05	1 78 ²	87 ²	35	4 06
ling + Chamb. Ave.	50 x 90 e.	3 300						
mt. + Vine	"	5 300						
ertius	"	16 1000	16 00	2 80	8 16	4 00	160	18 56
George St.	50 x 100 e	1 260		18	30	15	06	69 ²
Bragg	Bragg Stal - Henderson		3 4 400	1 30	2 04	1 00	40	4 64
Todson St.	25 x 200	1 250		75	1 27 ²	62 ²	25	2 90
Beck St.	50 x 190	1 100		30	51	25	10	1 16
me + Lafay St.	50 x 140	1 200		60	1 02	50	21	2 32
Currier	50 x 190	1 360		90	1 53	75	30	3 48
Spring St.		2 200		60	1 02	50	30	2 32
Beck	50 x 190	1 100		30	51	25	10	1 16
	50 x 148	1 75		22 ²	38 ⁴	18 ³	07 ²	87
ambelain Ave	40 x 150 e	1 200		60	1 02	50	20	2 32
		1 75		22 ²	38 ⁴	18 ³	07 ²	87
arcist St.	50 x 100 e	2 300		90	1 53	75	30	3 48
lures St. E.	44 x 120	1 70						
igh St.		4 300	375	1 12	1 71	93 ²	37 ²	4 35
inden St.		1 250		75	1 27 ²	62 ²	35	2 90
		1 100		30	51	25	10	1 16
		1 100		30	51	25	10	1 16
ad + Lechtman	Martin		12 ³ 400	1 20	2 04	1 00	40	4 64
mbelain Ave.	25 x 120	1 200		60	1 02	50	20	2 32
	47 x 150	1 50		15	25 ²	12 ²	05	58
leon St.	50 x 90	1 50		15	25 ²	12 ²	05	58
B. L. Co.	Ch. R. R.		90 4500 4500	1 35	32 95	11 20	4 50	32 20
inson	East Road		2 1/2 700 700	2 10	3 57	1 75	70	8 12
an cocke	E. P. Ry.		56 1150					
mpson	Egan		104 2100 3250	9 75	16 57 ²	8 12 ²	3 25	37 70
on E. P. Ry.	400 E.		42 150 150	45	76 ²	37 ²	15	1 74
		1 100	100	30	51	25	10	1 16
aldwin St.	50 x 150	1 100	100	30	51	25	10	1 16
		2 100	100	30	51	25	10	1 16
rand St.		12 600	600	1 80	3 06	1 50	60	6 96
erton	50 x 150	1 100	100	30	51	25	10	1 16
man Ave	50 x 125 e	11 600						
dlawn "	"	11 600						
" "	"	11 600						
" "	"	11 600						
day Ave	"	11 600						
" "	50 x 125 each	11 600						
" "	50 x 165	8 450						
oyt	50 x 160	8 450						

Continued

October Term 1893.

Hayle, D.C. Trustee	Lots 1 to 5 + 7	Blk 10	E. Woodlawn S.D.
"	" 1 " 8	" 15	" " "
"	" 4 " 8	" 18	" " "
"	" 1	" 21	" " "
"	" 5	" 5	" " "
Horn L.P.	" 21		S. Sherman S.D.
Hubble, O.J.	"	" 14-15	S.D.
Halquist, C.A.	" 11		Sherman "
Hunt, W.M. Esq.	" 4-6 to 14	B. 1.	Latter "
Hurd, Henry	" 65-66		Spring Plc
Holtzman, G.T.	Lot		in Lane S.D. in Lane
Heaton, Mrs Mary	" 12	B. 4.	Glass Farm
Hicks, Mrs M.J.	" 28		McLill
Henderson, F.P.	W 101 1/2 Lot 47-48	B. 15.	Glass F.
"	" 4 to 9		Henderson
"	Way		Parke
"	E. 50 Lot 74-96-3 to 7-26-29		Spring Plc.
"	" 1-2-5-30		Henderson S.D.
"			Crowe S.D.
"	M ^c L		Vinson
Hubbard Frankland. In Henderson			Henderson
Hood B.J. + J.	Lot 6	Chaque S.D.	Hamilton Add
" Rev. A. N ^o 4		B. 6	Anderson Add.
"	" 74 64 E 1/2 67	B. 65-66-68	" "
Harris Ch. O.	" 5	B. 36	" "
Henderson, J.A.	" 43-44-45		Vinson "
Hall Jas.	" 10-11-12		Sherman Hts
Leon, J.W.	Simpson		Larson
Igon Mrs. J.	Lot 5-7	B. 4	Glass Farm
Irwin J.J.	" 3-4-5-6	" 9	" "
Igon S.L. Esq.	" 72-73		Hamilton S.D.
James J.W.	" 63-64-127		Spring Place
"	" 33-41	B. 15	Glass Farm
"	N.E. cor	" West Lot 8	" 16
"	" 11	" 15	" "
"	" 10-12		" "
"	" W. Park	13 to 18	Spring Place
Johnson W.A. N. 70	" 8	B. 3.	Boyer
Jameson J.D.	" 18	" 8	Mission R. Park
"	" 16-17	" 12	Anderson Add.
"	" 19-20	" 3	Mission R. Park
"	" E. 10	to	Anderson
Jones, Ch. D.	" 58		" "
"	" 4	B. 4	Glass Farm
Jones W.D.	" in	" 1	Milder

October Term 1893.

Jones, Jas. C.	Lot in A. St. Cor Lot 6.	Green + Grady S. D.
" J. M.	" 5-11 B. 16	Glass Farm
" H. W.	" in A. St. Cor G. St.	Jones' Tract
Johnson, S. St. Als	" 5+7	Thompson S. D.
" "	Welsh	Walnut Park
Johnson, Mrs. Mary	Kings Pt. L. Co.	
" Ch. J.	Lot 4.	West
" Ch. F.	" 3	Turney S. D. Lot 75 77
" H. G.	" 10-11 B. 3	Lane Add.
" Geo. M.	" 9 " 12	Anderson "
Kings Point Lumber Co.	" 7 to 10 Blk 7	Kings Point
King, Rebecca	" 6 to 11 1/2 int lot 5, 12. Blk 25.	
" "	" 1 " 4	" 25
" "	" 5 1/3 int in 4	" 21
Kelley, Mattie E.	2 " A.	Hunt
" Alice	" 1 Blk 6	Lattures
Kettle, J. C.	" 1+2 " 23	Boyce
Kelly, John	1 " in	East Chatta.
Ketney, F. M.	S. E. ... 2 " 20	Lattures
" F. A.	Lot Sherman H.	between D. Jones + Ashley
Kauter, A. St.	Ashley	Henderson
Langdon, Mollie V.	" 6	Glass Farm
Lafey, G. St.	Blackford + Hickey	
" "	Lot 8 Blk 3	Lanes' Add.
Lanymore, E. A.	1 " "	D. P. Ry. + Clipping on
Long, J. A.	4 here	Long S. D. Glass
Lookout Lumber Co.	Lot N. 9. Cor Blk 13	"
Lougstreet Buckner heirs	Simpson	Souders
Lumpkin Annie heirs	Ogleby	Margers
Lightner, Jno.	Webb	Payler
Lane, R. B.	Lot 2. Blk 3	Lanes S. D.
" H. O.	N. 4. 2. " 1	" "
Lewis, Tom	Lots 8, 9. " 8	Norman S. D.
Lawson, -	" 9. " 12	
Morris, L. O.	Glass St.	Crumley St.
Maroon, Sam	Lots 1, 2, 3. Blk 1.	Lattures Add.
Moore, W. L.	" 3 " 8	Hendersons "
Mation, E. St. or J. A. Campbell	" 13	Martin S. D.
Martin, Geo.	" 9	Van Deman Add.
Murphy, J. H.	" 2 Blk 21	Shepherd S. D.
Massingale -	Park of " 17	Lattures
Murphy, Sam	Lot 4 " 2	Laney Add.
Martin, G. W.	Merchant	Corbley
" Mrs. J. B.	Lots 20, 21 " 11	Miss. Ridge C.
Maloney, W. M.	" 4-6-11-13-15-17	Thompson S. D.
" "	" 1-6-10-20-38	Martin

October Term 1893.

Line	50 x 120	1	300		90	1 58	70	30	3 48
aylor	50 x 120	2	250	250	75	1 37 ²	62 ²	25	2 90
Neal Ave.	50 x 160	1	100	100	30	51	25	10	1 16
Cool St.	Irreg.	2	150						
t. Park	St. Park		2 1/4	500 } 650	1 95	3 31 ²	1 62 ²	65	7 574
Twine			11	450	1 95	2 25 ²	1 13 ²	40	5 22
rk St.	50 x 220	1	100		30	51	25	10	1 16
Spring Place		1	100		30	51	25	10	1 16
uman Ave	60 x 100	2	100		30	51	25	10	1 16
mily St.	50 x 100	1	75		22	38 ⁴	18 ²	07	87
		9	400		1 20	2 04	1 70	40	4 64
		6		840					
		4		10* full on whole amt.	2 52	4 28 ²	2 10	84	7 74 ²
		1							
St + Locust		2	150		40	76	37	15	1 74
ison Ave.	56 x 300	1	350		45	1 37 ²	62 ²	25	2 90
ndorf	56 x 190	2	100		30	51	25	10	1 16
son + Brad St	162 x 300	2	750		2 30	3 83 ²	1 87 ²	75	8 70
Glass	60 x 400 + 50 x 200 rear	1	700		2 10	3 59	1 75	70	8 12
N. Maha	Baldwin	3	375		1 12	1 91 ⁴	93 ^{3/4}	37	4 35
mpbell St.		1	75		22	38 ⁴	18 ²	07	87
e. Sha	Wilson 50 x 150	1	350						
ine St.	60 x 100	1	50	300	90	1 53	70	30	3 48
ide Anthony	50 x 150	1	500		1 50	3 55	1 25	50	5 80
arm			1/4	100	30	51	25	10	1 16
"		1	150		45	76 ²	37 ²	15	1 74
impson	Simpson		10	200	60	1 02	50	20	2 32
nderson	Anderson		1/2	100	30	51	25	10	1 16
hinson	Wholston		1	50	15	25 ²	12 ²	00	58
earl St	60 x 127	1	325	325	77	1 65 ²	81 ²	35	3 77
ancil St.	90 x 100	2	100		30	51	20	10	1 16
uman Ave	50 x 150	2	75		22	38 ⁴	18 ²	07	87
		1	50		15	25 ²	12 ²	05	58
mpbell	Stewart	3	3900	1st fair 3900	11 70	14 89	9 75	3 70	45 24
d Harrison Row	50 x 150	3	650		1 95	3 50	1 62 ²	65	7 574
lass St.	40 x 160	1	500		1 50	3 55	1 35	50	5 80
Hill St.	Irreg.	1	50	15	25	18	5		
mpbell St.	37 x 146	1	75		22	38 ⁴	18 ²	07	87
ass Farm	Stewart St. 41 x 140	1	800		2 70	4 08	2 00	80	7 28
		1	250		75	1 37 ²	62 ²	25	2 90
itico Ave.	50 x 150	1	150		45	76 ²	37 ²	15	1 74
holston	Edwards		36	3600	10 80	18 36	9 00	3 60	41 76
		2	150		45	76 ²	37 ²	15	1 74
arl St.	50 x 130	6	450						
Grace		5	250	700	2 10	3 57	1 75	70	8 12

October Term 1893

Miller, Rich	Lots 10	Blk 6	Boyce
" M. J. Mrs	S. E. Cor.		Glass Farm
" D. W. Trustees	18 inch lots 1 to 42 inc		Millers' S. D. of Lathiers
Mighton J. S.			Martins' Add.
Milliken J. A.	Lots 8 + 9	Blk 2	Kings Point
Mighton J. S.	Lot 3.		Green + Grady
Morris Mrs L. A.	50 on Glass St.		Willhoit
Morgan, O. H.	Lot 1	Blk 11	Mission Ridge Park
Morrison + Woodard	Chamberlain		Vinson + Durand
Montgomery Jno.	Lot	Blk 4	Glass Farm
" "	"	" 1	Lathiers S. D.
" "	" 2	" 4	Glass Farm
Morgan -	E. 25 Lot 19		Spring Place
Melmore W. L.	Lafery + De Sha		Lafery
Markland Myron E.	Sively		E. S. L. Co.
Murphy Sam	Lot 5	Blk 2	Woodlawn
" "	" 7	" 2	Sarey Bros. Add.
Munger, W. H.	Anderson		Vinson
" B. J.	N. E. Cor.	Blk 6	Lathiers S. D.
Miner	Lot 17		Glass Farm
Minis J. P.	" 5-16.		Van Deyman Add
Mc Carney J. P.	" between Houston + alley		cross S. D.
Mc Carney W.	Lot 2 + 7 th lot 4		Turnley S. D.
Mc Ghee John	" on		Louise S. D. Glass Farm
Mc Adoo W. G. Trustees	Roberts		Burgis et al
Mc Miller -	" 12, 13.	Blk 16	Glass Farm
Mc Dow, J. M.	" 36		Peyre S. D.
Mc Carter et al	" 25		Sherman S. D.
Newman Mrs C.	Taylor		Maryland
" + Brown	Lot 13 to 17	Blk B.	Newmans Add.
Norman Jesse	" 4 + 9	" 8	Kings Point
Newton -	" 199 + 200	" 20	Lathiers S. D.
Norman Jesse	" 9	" 10	Boyce
Oglesby Jno	Norton		Anderson
Ortland E. J. N. 50	Lot 9.		Werts S. D.
Ootts, D. P.	" 9.	B. 1.	Boyce
Oenfield, M. F.	Henderson	S. D.	Spring Place
" "	Lot 19	B. 11	Mission Ridge Park
" "	" in		C. Chatta. joins Burton
" "			
Oatton Jno. C.	Lot 4	B. 15	Woodlawn
Oierce W.	" 5		Munkers S. D.
Porter, G. S.	" 97-99		Spring Place
Orovine	1 Lot	B. 19	Glass Farm Oct.

October Term 1893.

Dodson Ave.	50 x 120	1	200		60	1 02	50	20	2 32
	50 x 150	1	100		30	51	25	10	1 16
L. Harrison Ave. Langford St.	Irreg.	42	350		1 05	1 75 ²	87 ²	30	4 06
		2	225		67 ²	1 74 ²	56 ⁴	32 ²	2 61
	50 x 200	2	100		30	51	25	10	1 16
Grant St.	50 x 170	1	300		90	1 53	75	30	3 48
	50 x 120	1	1000		3 50	5 10	3 57	1 50	11 60
		1	100		30	51	25	10	1 16
Lague	Durand		10 500		1 50	2 55	1 25	50	5 80
Taylor	48 ⁵ x 100	1	400	1200	2 60	6 12	3 00	1 20	13 92
Zob		1	350						
Taylor	49 x 160	1	450						
Class St.	25 x 150	1	300		90	1 53	75	30	3 48
	50 x 100	1	50		15	25 ²	12 ²	05	58
Imore	Rice		3 3/4 350		75	1 27 ²	62 ²	25	3 90
German Ave.	50 x 130	1	50		15	25 ²	12 ²	05	58
itics Ave.	50 x 150	1	75		22 ²	38 ⁴	18 ³	07	87
Roberts	Hall et al		8 1200		3 60	6 12	3 00	1 20	13 92
ackford st.	50 x 150	1	200		60	1 02	50	20	2 32
		1	100		30	51	25	10	1 16
ampbell st	40 x	2	150		45	75 ²	37 ²	15	1 74
77-78 Spring Place Alley	33 1/2 x 180	1	300		90	1 53	75	30	3 48
"	32 x 112								
77-79 " Alley	33 1/2 x 180	1	300		90	1 53	75	30	3 48
on C.T. Ry by 100		1	100		30	51	25	10	1 16
Dodson	Vinson et al		46 1580		4 74	8 05 ⁴	3 95	1 58	18 32 ²
		2	200		60	1 02	50	20	2 32
		1	200		60	1 02	50	20	2 32
		1	100		30	51	25	10	1 16
Vouch	Love		14 1400		4 20	7 14	3 50	1 40	16 24
rena St.	Irreg.	5	300		90	1 53	75	30	3 48
edar St.	50 x 200	6	400		1 20	2 04	1 00	40	4 64
yers St.		2	200		60	1 02	50	20	2 32
		1	100		30	51	25	10	1 16
umphre	Anderson		1 200		60	1 02	50	20	2 32
on Campbell St.	Irreg.	1	100		30	51	25	10	1 16
		1	100		30	51	25	10	1 16
		1	700	3000	9 90	16 03	8 25	3 30	38 22
leon	100 x 300	1	2500						
	50 x 190								
ple Ave	50 x 170	1	400		1 20	2 04	1	40	4 64
dge Road	50 x 150	1	50		15	25 ²	12 ²	05	58
Arbing	50 x 150	2	200		60	1 02	50	20	2 32
ry + Parleigh	50 x 190 S,	1	100		30	51	25	10	1 16

October Term 1893.

Parker	Ernan	Johnson	Walt Stewart + Johnson
Pogue	H. J.	Lot 11.	B. 1 Wilder S. D.
Purcell	Jas.	" 10	Spring Place
"	"	" 9	"
Patton		" 3-4-5	B. 10 Boyce
Roan	Peter	" 10	" 14 Woodlawn S. D.
Readon	J. W.	" 3-4-5-6-7-11	Willingham Add
Roberts	J. P.	" 1	Fletcher's S. D.
"	"	" 2	" "
"	"	" "	" "
"	C. G.	Anderson Heirs	M ^c Adoo
Rea	W. H.	Lot 8	B. 15 Boyce
Roberts	G. C.	" 1-2-3	" 8 Glass Farm
Rogers	Chas.	" 24	Shuman S. D.
Rose	J. J.	" Bet. Ashley +	Glass Hills S. D.
Rome	A. B.	Blk 18	Laters' " "
Robinette	J. J.	Lot 15-17-25-27	M ^c Kill
Ramsey	S. M.	" 11-12	Van Deman Add
Rice	J. A. Mrs	" 16	Werts "
Righter	M. F.	" 3	Spring Place
"	E. F. Trust	2 Lots Bet. Okille +	Henderson 84 on Glass St
Reid	G. W.	Lot 10-13	Laters' S. D.
Ramsey	J. W. 1/2 Sub.	" 1 to 8	Glass Farm Cochran
"	Rev.	Schneider	Rhoderick
Rogers	H. H.	Lot in Grove	S. D.
Ramsey	S. M.	Simpson	Laffery
Rice	Isaac	Lot by B. 5	Kings Point
Sailliard	Jno.	Kholton	Johnson
Sanders	Turner	Lot 14	Martins S. D.
Scarbro + Henry		" on	Henderson St. add
Scalder	C. O.	" 1+2	Newmans S. D.
Schmitter	H. J.	" 19	M ^c Hills S. D.
Searle	E. O.	" 1 to 10	Blk 20 Boyce S. D.
"	"	" 1 " 11	" 21 " "
"	"	" 1	" 19 Glass Farm S. D.
"	L. B.	" 9, 10, 11	" 2 " " Add
Sherrill	A. N.	A. M. E. Church	Lee Pymon
Saffers	H. W.	Lot in	Blk 3 Lones S. D. South side
Shelly	Henry	" 5, 6, 7, 8, 14, 15, 16	Kings Point
Shook	W. F.	3 "	Grove S. D.
Sheal	W. H.	" 8	Spring Place
Shepherd	Lewis	" 11, 13	Blk 1 Carley Bros.
"	"	Part of	" 12
Smith	Mrs Maggie	Lots 50, 57.	" 24 Laters' S. D.
Stanfield	R. F.	On Ashley between	Woodson
"	"	Lot 28	Spring Place

October Term 1893.

			1 50		15	25 ²	12	05	58	
Lambertain	50 x 190	1	50		15	25 ²	12	05	58	
ass St.	50 x 190	1	300		60	1 02	50	20	2 32	
"	50 x 152	1	160		30	51	35	10	1 16	
odson	50 x 170	3	200		60	1 02	50	20	2 32	
deay Ave.	50 x 125	1	75		33	38 ⁴	18 ⁴	09 ²	87	
erman Heights		6	400		1 20	2 04	1	40	4 64	
er + Chambl.	Triangular	1	960	} 1750						
"	50 x 150	1	450							
"		1	600			5 85	9 94	4 87	1 95	22 62
odson St.	E. B. L. Co.		16 2500		7 50	12 75	6 25	2 50	29 01	
urtis	50 x 190	1	200		60	1 02	50	20	2 32	
odson St.	50 x 150 each	3	200		1 80	3 10	1 53	60	6 46	
	50 x 211	1	250		75	1 37	62	25	3 90	
ting Cham.	Triangular	1	300		90	1 53	75	30	3 48	
ind + Seal			2 1/2 800		2 40	4 08	3	80	9 38	
live	50 x 148	4	250		75	1 37	62	25	3 90	
phell + Noast	37 x 146 each	2	200		60	1 02	50	20	2 32	
" St.	50 x 280	1	150		45	76	37	15	1 74	
		1	200		60	1 02	50	20	2 32	
	x 168	2	400		1 20	2 04	1 00	40	4 64	
		2	200		60	1 02	50	20	2 32	
D. Cham + H.R.R.	50 x 150 E.	8	350		1 15	1 78	87	35	4 06	
impson	Daffery		3 100		30	51	25	10	1 16	
		1	300	1300	90	1 53	75	30	3 48	
ymore			1 25		07	12	06	02	39	
	50 x 200	4	200		60	1 02	50	20	2 32	
			5 150		45	76	37	15	1 74	
ill St.	Dreg	1	50		15	25 ²	12	05	1 58	
agle	40 x 170	1	200		60	1 02	50	20	2 32	
erman St.	Dreg	2	500		1 50	2 55	1 25	50	5 80	
llen St.	50 x 148	1	60		18	30 ^{4/10}	15	06	69 ^{4/10}	
in + Taylor	50 x 150 each	8	450	} 1600						
+ Church	"	11	600							
irleigh	50 x 190	1	550	1600	4 80	8 16	4 00	1 60	18 56	
ewart	50 x 195 e	3	300	300	90	1 53	75	30	3 48	
glor St.	Alley	1	100		30	51	25	10	1 16	
live St.	60 x 100	1	60		18	30 ^{3/10}	15	06	69 ^{3/10}	
		7	500		1 50	2 55	1 25	50	5 80	
er + Campbell		3	150	150	45	76	37	15	1 74	
odson St.	50 x 150	1	100		30	51	25	10	1 16	
Two Ave.	50 x 150 e	2	150	150	45	76	37	15	1 74	
		2	400		1 20	2 04	1 00	40	4 64	
Mc Neal	50 x 145 e	2	400		1 20	2 04	1 00	40	4 64	
	50 x 200	1	400	} 1200						
		1	800			3 60	6 12	3 00	1 20	10 92

October Term 1893

Stegall M. J.	Lot 32. 49	Spring Place
" R. P. Pruett	2 in Crow S. D.	Anderson
Stewart Houston heirs	Webb	Webb
" Sarah	Noa	Brown
Seagle A. C.	Lot 53	Spring Place
Shenue D. L.	1 " bet. Latty + Baldwin	Latty S. W. Glass S.
Sloan L. H. estate	" 14	Crafts
Squires James	" 7	Blk 4 Boyce
Shell A. J.	" Cor	Chamberlain Ave + Ford
Simpson Robt.	E. 45 Lot 47. 48	Blk 10 Glass Farm
Smedley J. R. wife	W. 45 of E. 90	Lot 47. 48 Blk 10 Glass Farm
Sloan A. N.	lots 5, 8, 9, 10, 14, 16, 10, 17.	" A. " "
Stivers Jno. W.	" 62, 63.	Trueblood Add
Strickland Andy	" 28-29.	Peyers "
Spring Geo.	" 17	" "
Stivers Jno. M.	" 39-40 41.	Woolson Add
Seagle S. C.	" 53	Spring Place
Souders W. C.	" 41	Martins Add
Shell W. M.	" 13	Shermans S. D.
Smith F. M.	" 5	Dunley S. W.
Taylor A. C.	" 8	Blk 16 Boyce
" "	" 14	" 8 "
" Julia A.	Brown	Newman
" J. K.	Ford	Noa
" Jno. F.	Long	Miss. Ridge Park
" "	Lot bet. Henry and 100 on Chamberlain St.	
Talliferro G. D.	" 7 + 8	Blk 1 Glass Farm
" "	" 16	" 1 Boyce
Thomson James	" 16	Anderson Add
Thomas O. R.	" 65, 66, 67.	Spring Place
Tegan W.	" 19-20	Shermans S. D. #2
Thompson Benj.	" 21 to 24	" 39 E. Chatta.
Tinker Sidney	" 90, 91, 92.	Lalrus S. D.
Toliver W.	1 "	Glass 100
Trewhitt A. C.	" 5	West 50 Lot 4 Blk 1 Lalrus 10-
Turner E. C.	Lot in Mansur Add.	York St.
Tilford Julia H.	Devard	Verson
Thompson De B.	Mansur	Park St.
Tinker J. C.	lots 124, 125	Spring Place
Unknown	" 8-9-19-11-12-21-26-27-31-34-35-40-43-	
"	" 35, 38, 46, 47, 48.	Blk 15 Glass Farm
"	" 9	" 1 Wilder S. D.
"	" 7-10-12-16.	" 1 Gary Bros.
"	" 24	" 2 " "
"	" 9-11-13-14-15	" 3 " "
"	" 4 to 8	Woolson S. W.

October Term 1893.

see or Chamberlain	Dreg.	2	400		1.20	2.04	1.50	40	4.64	
Chamberlain	50 x 100	21	1280	1280	3.84	6.52	3.20	1.28	14.84	
Farhill	Johnson			8	200	60	1.02	50	2.32	
Swell	West Road			26	3500	7.50	12.75	6.25	2.50	27.00
Arks St.	50 x 120 each	1	600		1.80	3.06	1.50	60	6.96	
	50 x 175	1	325	325	67 ²	1.14 ^{3/4}	56 ^{1/4}	22 ²	2.61	
West Road	50 x 150	1	550		1.50	2.50	1.25	50	5.80	
Beck	"	1	1000		3.00	5.10	2.50	1.00	11.60	
St.	40 x 120	1	550		1.50	2.55	1.25	50	5.80	
Furligh	45 - 100	1	300		90	1.50	75	30	5.45	
" St.	"	1	300		1.05	1.78	87 ²	35	4.06	
see + Taylor St.	50 x 180	8	700		2.10	3.57	1.75	70	8.12	
Grand St.	50 x 150	2	100	100	30	51	25	10	1.16	
		2	100		30	51	25	10	1.16	
		1	100		30	51	25	10	1.16	
		3	150		45	76 ²	37 ²	15	1.74	
Class St.	50 x 150	1	200		60	1.02	50	20	2.32	
Merton	54 x 176	1	250		75	1.27 ²	62 ²	25	2.90	
		1	100		30	51	25	10	1.16	
77-79 Spring Place	Taylor St. 33 x 82 ²	1	400		1.20	2.04	1.00	40	4.64	
Martin St.	50 x 175	1	100							
"	50 x 190	1	100	200	60	1.02	50	20	2.32	
Trench	Pearl			18	1800	5.40	9.18	4.50	1.80	20.88
Wile	Cham			4 ²	450	1.35	2.39 ²	1.12 ²	45	5.22
see Ridge Park	E. P. Ry.			1 ²	1300					
E. P. Ry.		1	450	1750	5.25	8.89 ²	4.37 ²	1.75	20.30	
Leon + Taylor	50 x 191	2	1300							
"	50 x 190	1	1500	2750	8.25	14.02 ²	6.87 ²	2.75	31.90	
	50 x 150	1	500		1.50	2.55	1.25	50	5.80	
Lawrence	Dreg	3	200		60	1.02	50	20	2.32	
	30 x 160 e	2	350		1.05	1.78 ²	87 ²	35	4.06	
		4	200		60	1.02	50	20	2.32	
Smoke St.	100 x 100	3	300	300	90	1.53	75	30	3.48	
Wagon	x 190 St.	1	200		60	1.02	50	20	2.32	
		1	400		1.35	2.39 ²	1.12 ²	45	5.22	
	Dreg	1	500		1.50	2.55	1.25	50	5.80	
Grand	Grand			1 ⁴	650	1.95	3.31 ²	1.62 ²	65	7.54
West	Freuderson			1	400	1.20	2.04	1.00	40	4.64
Furling St.	50 x 185 e	2	250		75	1.27 ²	62 ²	25	2.90	
Martin St.	Dreg	13	500							
Leon + Taylor	50 x 190	5	500							
see F. Cham. St.	"	1	75							
	50 x 150	4	350							
	"	1	60							
	"	11	399	2155	6.46 ²	10.99	5.39	2.10	24.99	
Carl St.		6	291							

October Term 1893

Unknown	Lot 9	Blk 16	Glass Farm
Van Houton A. + Stumb	" 10	Hetcher S.D.	" St.
Van Deman Mr. J. H. 3	"	Henderson S.D.	"
Vinson C. H.	"	Blk 5	Kings Point
" " Point	Shamb.		Egan
" " "	Harrison Ave.		Salborn et al
" " "	Anderson		Peyers
Van Houton	Lot 15		Manber S.D.
Warden H. B.	Anderson		Hodson
Watson A. B.	Pike Road		Vinson
Warwick O. W.	Lot 16		Martin
Webb J. M.	Paroling		Jones
Webb J. B. 1/2 In	Lot 1 to 8 - 16		Cochran S.D.
Welmore A. G.	" 1 - 5		Burton
Wiser Thos.	White		Hixon
Whitier W. W.	Lot 1		Shepard S. W. B. 2
White N. H.	Ford Est.		Van Deman
Whiteth M. J.	" 6-8	B. 2.	Barry Add
White N. H.	" 1	" 1	White S. W.
" " "	" 1-2-3	" 2	" "
" " "	" 1-2-3-5	" 3	" "
" " "	" 1 to 5	" 4	" "
" " "	"		Prophet St.
" " "	" 2 + 4	" 3	Glass Farm
Weibacher O. N.	" in		Woolson S. W.
Worley F. B.	" On		Cham Ave Bet. Whites +
" " "	" " Ford St.		In rear of "
Wilson W. H.	Pr. Blk 6		Laters S. W.
" A. J.	Walker		Saunders
Welhoite Wm	Lot 14 -	B. 3	Lanes Add
" " "	" 14	" 1	" "
Wright M. L.	" 12	" 2	" "
Wilkens Albert et al	" 5	" 2	Payee
" " "	" 5	" 2	" "
Wooten Bettie	Evans		Oglesby
Woodruff M.	Lot 5	B. 2	Barry Bros.
Woolley F. M.	Smiter		Rudick
Wooden H.	1. Lot	Jones	Hurt on N. Glass Farm
Warden -	"	in Werts S. D.	"
Woolson W. A. Jr.	Lots 257	B. 5	Werts Add
Williams Jas.	4 " in	Lungs Add	Curry St.
" Eli E 1/2	Lot 7	Blk A.	Glass Farm On
Wilson L. F. 1/2	Sub. Lots 11-12	B. 3	" "
" Sam	Lot 2		Spring Place Add.
Whiteth C. H.	" 6 + 8	B. 2.	Barry Bros.
Young Geo.	Browner		Griffith

October Term 1893

ion Ry.	50 x	1	100		30	51	25	10	116
Triang.		1	750		2 25	3 82	1 87	75	8 70
		3	250						
	50 x 200	1	300	550	1 65	2 80	7 39	5	6 38
Grand etal	Triang.		57 2000		6 60	10 20	5 60	2 00	23 20
ffitt's Add	McNeal + St. + d. Ry.		42 7950		23 85	40 54	19 89	7 95	92 22
Adoo	E. T. Ry.		295 30000		90 60	153 60	75 60	30 00	348 60
sk St.	50 x 150	1	600		1 80	3 06	1 50	60	6 96
nderson			1 350		75	1 27	52	25	2 40
inson	Hunt		1 200		60	1 02	50	20	2 32
erton		1	50		10	25	12	05	58
unders	Church		40 1000 1000		3 60	5 10	2 50	1 00	11 60
lax F.	Chan. R.R. 50 x 100	5	400		1 20	2 04	1	40	4 64
"	R. R. St.	5	1100		3 30	5 61	2 75	110	12 76
ampbell	Sniffith	3	50		10	25	12	05	58
us Farm	Stenach 45 x 145		800		2 40	4 04	2	80	9 20
ampbell	E. Land Co. Est.		6 700		3 10	3 57	1 75	90	8 12
lino Ave	50 x 120 Ea	2	100		30	51	25	10	116
uphill St.	40 x 140	1	50						
speck + Spring St.	Drug.	3	150						
"	50 x 140	4	300						
uphill St.	Drug	5	250						
ite Add	Campbell		6 150						
plor St.	50 x 191	3	200	1700	5 10	8 67	4 25	1 70	19 72
I. R. R.		1	200		60	1 02	50	20	2 32
Calisten	40 x 120	1	800						
	40 x 120	1	300	1100	3 30	5 61	2 75	110	12 76
ison Laffery.	Kelly		1 600		1 80	3 06	1 50	60	6 96
alber	Walker		2 75		22	38	18	07	87
wman St.	60 x 90 Drug.	1	50						
ancis St.	24 x 100	1	750	800	2 40	4 08	2 00	80	92 81
		1	50		10	25	12	05	58
ward St.	50 x 190	1	300	300	90	1 53	75	30	3 48
nderson	Anderson		4 400		1 20	2 04	1	40	4 64
lino Ave	50 x 150	1	200		60	1 02	50	20	2 32
mpson	Ramsay		3 125		37	63	31	12	1 45
oo on Hodson	+ 190 E.	1	600		1 80	3 06	1 50	60	6 96
campbell	Drug	1	325 (1/2 paid)		97	1 65	8 1/4	32	5 11
and Ave	Drug	6	300	300	90	1 53	75	30	3 48
	40 x 100	4	200		60	1 02	50	20	2 32
ey	50 x 90	1	50		15	25	12	05	58
son + Taylor	50 x 191	1	125		37	63	31	12	1 45
	Drug	1	200		60	1 02	50	20	2 32
	50 x 150	2	150		45	76	37	15	1 74
Noel	Brewer		6 73		22	37	19	07	8 42

October Term 1893

1st District

Young A.	Lot 14 - 10 - P. 13	Glass Farm
Alford Heirs	Montgomery	Quattlebaum
Granham H. H.	Darg.	Ware
Clark Mrs. Sara	Bell	Rhea
" "	Headman	Johnson
Elliot Margaret	Baxter	Duncan
Johnson F. D.	Johnson	Ware
" Calvin	"	"
M ^{rs} . Reese H. P.	Duncan	Moore
Montgomery J. H.	Vinson	Hunter
North Jersey L. + Imp. Co.	Rhea	Vannell Heirs
"	"	"
"	Vannell Heirs	District Line
Pucket Nancy	Lannon	Rhea
"	Pucket Est.	Ellis
Rhea J. A.	Pucket	N. J. L.
Roberts G. W.	Ellis	Thomas
"	Miller	Millican
Ringdahl G.	Rhea	Vannell
Swann Frank	Johnson	Erwin
Thomas P. T.	Ellis	Byrd
Vinson G. W.	Lannon	Vanbourn
"	Saunders	Montgomery
Van Borell Co.	J. L. Co.	Morris
"	Vinson	Pucket
Wooley + Thomas	Champion	Ellis
Ware Henry	County Line	Lannon

8th District

Alexander W.	Soddy Coal Co.	Milleaps
Berry + Cannon	Sneed	Chatta Land Coal Iron + Ry Co.
Blair -	Went	Blair + Co
"	Blair	Edwards
Bellows L.	Headrick	Headrick + Poe
Daisy Coal Co.	Compromise Line	Poe Road
Hatfield J. H.	Yother	Yother
Huff G.	Compromise Line	Soddy Coal Co.
Jones D. L.	Soddy Coal Co.	L. L. L. + Ry Co.
" Jessie	Headrick	Headrick
Lewis G. T.	M ^{rs} . Ree	Soddy Coal Co.
M ^{rs} . Hill -	Elder	Poe Road
Parker -	Daisy Coal Co.	Varner
Pendergrass J. H.	Varner	"
Soddy Coal Co.	Daisy Coal Co.	Bunningham
Sneed J. H.	"	Berry + Co.
Unknown Heirs	Compromise Line	Soddy Coal Co.
Varner Rev. J. W.	Parker	Varner
" " Dr.	Sullivan + G	Stephenson

October Term 1893.

ating Ad.	44 x 50	2 250		75	1 27	63	25	3 90
Jones	M. J. L. + Imp Co.	80 400		1 20	2 04	1	40	4 64
Hudson	Roberts	8 100		30	51	25	10	1 16
ruell	Pucket	160	} 2400	7 20	12 24	6	2 40	27 84
"	Champion	160						
Ball	Hixon	40 150		45	76	37	15	1 74
Hudson	Johnson	15 125		37	63 1/3	31 1/4	12	1 45
"	Brarham	20 125		37	63 1/3	31 1/4	12	1 45
Noore	Hixon	40 150		45	76	37	15	1 74
irson	Tenn River	125 100		3	5 10	2 50	1	11 60
anderfer	Ellis	33 1/3 200	} 1880	5 64	9 58	4 70	1 88	21 80
"	Standifer	80 480						
Atgomery	Jones et al	200 1200	1880	5 64	9 58	4 70	1 88	21 80
Clark	Lamon	210 1600	} 1800	5 70	9 18	4 50	1 80	20 58
J. L. Co.	Champion	35 200						
Clark	Pucket	300 1500		4 50	7 65	3 75	1 50	17 40
Comas	Doug	10 75	} 125	37	63 1/3	31 1/4	12	1 45
subham	Millieau	6 50						
Hudson	M. J. L. Co.	120 1200 1200		3 60	6 12	3	1 20	13 92
J. L. Co.	Ware	79 400		1 20	2 04	1	40	4 64
win	Doug	40 250		45	1 37	62	25	2 90
ucket	Lamon	40 200		60	1 02	50	20	2 32
avis	River	1 46 1900		5 85	9 94	4 87	1 95	23 62
L. Co.	Swann	20 100	} 600	1 80	13 06	1 50	60	6 96
hea	Champion	1 20 500						
Hudson	Millieau	83 862		2 58 1/2	4 39 1/2	2 15 1/2	86 1/2	9 96 1/2
Bell	Farrist	36 350		1 05	1 78	87	35	4 06
ey Coal Co.	Soddy Coal Co.	5 50		15	25	12	05	58
st Dist. Line	Clair	50 800		2 40	4 08	2 00	80	9 38
erry Co	B. L. Co. I. Ry Co.	1250	} 1700	5 10	8 67	4 25	1 70	19 72
"	"	450						
adrick + Poe	Dunningham	2 50		15	35	12	05	58
d Com. Line	Co. Line	5000 10000		30 00	51 00	20 00	10 00	116 00
Williams	Lothert	22 60		18	30 3/4	15	06	69 1/2
ddy Coal Co.	Parkes	400		1 20	2 04	1 00	40	4 64
or heirs et al	Co. Line	500 1000		3 00	5 10	2 50	1 00	11 60
eadrick	Headrick	2 10		0 2	05 1/2	02 5	01	11 1/2
oak Line	M. Ree et al	39 100		30	51	25	10	1 16
lder	Daisy Coal Co.	1 25		07	12	06 1/4	02	29
rown	Welsh	100 200		60	1 02	50	20	2 32
arner	Varner	14 200		60	1 02	50	20	2 32
Esaper	Daisy Coal Co.	1600 3200		9 60	16 32	8 00	3 20	37 12
st Dist. Line	Elder	47 500		1 00	2 55	1 25	05	5 80
ddy Coal Co.	Parkes et al of a 5000 A. track	8750		26 25	44 62	21 87	8 75	101 50
arner	Parkes	75 225		67	1 14 1/2	56 1/4	22	2 61
"	"	140 500						

October Term. 1893

7th District

Vanner, Geo. Sr.	Comp. Line	Soddy Coal Co.
" Allen	Vanner	Vanner
Williams W. J.	Soddy Coal Co.	Soddy Coal Co.
Wilcoxen R. B.	"	"
West J. B.	Opie Road	Blair
Williams W. J.	Jenkins	Hatfield
Alexander Coal Est. Co.	Lots 163-164. Blk 17	M. R. L. Add
"	" 169-171 " 17	"
Brown, J. F.	" 3 to 6 " 88	E. End Add #1
Barton P. M. Jr.	" 7 " "	"
Burton + Jameson	" 1 to 4 " 6 to 4	"
Brooks J. J. Dr.	" 2 to 5 " 221	"
"	" 13 + 14 " 69	"
"	" 7-8 " "	" " "
Brown W. M.	" 466 - " 40	M. R. L. Co.
Burton + Jameson	" 1 to 4 " 64	E. E. L. Co.
Burton + Penfield	" 91 " "	Boulton Add
Brundage S. J.	Payne	Weston + Och
Brown F. J.	Lots 240, 242. " 24	"
" West	" 9 " 93	E. E. L. Co.
Butter A. W.	" 92 " 5	Boulton Add
Clifton Hill Land Co.	J. Waterhouse Trust	E. E. Land Co.
Campbell M. E.	Frank	Therman
Coxen Mrs Jennie	Lot 14 Blk 107	Rosville Ave
Walloway W. W.	" 81 " 4	Fairview Add
Chapin E. Y.	" 25 + 26 " 3	M. R. L. Co.
Corbly Allen	" 133 " 15	O. R. R.
Clark F. B. + H. J.	" 28 " 3	"
Clive Wm	Etter	Geo. Line
" Geo.	Bennett	De Wees + Och
" Joanna	Mrs Prien	King + Clive
Counsel Frank	N. 50 Lot 744, 745, 746	Blk 153 M. R. L. Co.
Cranus Wm.	Lots 19 to 25	Boulton Add
Carter J.	Lot 633 Blk 43	M. R. L. Co.
Chauncey J. M.	" 388 " 28	"
Thurall W. A.	" 34 " 2	"
Divine S. W.	" 10 " 93	E. E. L. Co.
" J. L.	" 14	Boulton Add
Donaldson W. H.	" 128 " 15	M. R. L. Co.
East End Land Co.	Roberts Tract	E. E. Add
"	Peake Tract	Boulton Add et al Geo. Line
"	Lancaster + Stone	E. E. Add, Roberts Tract -
"	100 acres on creek Comp of Blk 30-31-38-55-78-84-85-110-114-119-140-141-142	"
"	Lots 1 to 4 Blk 71	E. E. L. Co. Add,
"	" 12, 13, 14. " 71	" "
"	" 1 to 4 " 68	" "

October Term 1893

dy Coal Co.	Parker	400	900	2 70	4 59	2 25	90	10 44
Welsh	Vanner	150	150	45	76	37	15	1 74
ddy Coal Co.	Soddy Coal Co.	100	200	60	1 02	50	20	2 32
uke Line	M. Ree etal	120	350	1 05	1 78	87	35	4 06
Sneed	Swaney	1 250		75	1 27	62	25	3 90
dy Coal Co.	Soddy Coal Co.	75	150	45	76	37	15	1 74
Grand	50 x 150	2 200						
ision Ry.	"	2 300	400	1 20	2 04	1 08	40	4 64
" St.	213 x 140	4 150		45	76	37	15	1 74
"	"	1 750		2 25	3 82	1 87	75	8 70
aker Ave.	50 x 140	4 350		75	1 27	62	25	3 90
"	"	4 800						
8" St.		2 600						
ies St.	50 x 140	2 100	1500	4 50	7 65	3 75	1 50	17 40
eg St.	50 x 170	75	75	22	35	18	7	87
. Ave.		4 250		70	1 27	62	25	3 90
gan Ave		1 60		18	30%	15	6	69%
lin	Walter	35	3500	3500	10 50	17 85	8 75	3 50 40 60
and Ave.	50 x 150 e	2 130		39	66%	32	13	1 50
th St.		1 100		30	57	25	10	1 16
	50 x 150	1 200		60	1 02	50	20	2 32
obbs Tract	Chatta. Creek	150	30000	90 00	153 00	75 00	30 00	348 00
E. L. Co.	"	3 150		45	76	37	15	1 74
	50 x 140	600		1 80	3 06	1 50	60	6 96
ike St.	50 x 145	1 50		15	25	12	05	58
I. R. R.	" x 140	2 600		1 80	3 06	1 50	60	6 96
R. L. Co.	" x 100	1 80		24	40%	20	8	92%
"	" x 135	1 500		1 50	2 55	1 25	50	5 80
ayne	Anderson	30 ³ / ₄	600	1 80	3 06	1 50	60	6 96
Orien	Stewart	27	550	1 65	2 75	1 37	55	6 38
ayne	DeWitt, Oche etal	27	500	1 50	2 55	1 25	50	5 80
" St.	50 x 150	1 60		18	30%	15	06	69%
		7 450		1 75	2 39	1 12	45	5 32
ley Ave.	50 x 150	1 500		1 50	2 55	1 25	50	5 80
Rev. Ave.		1 100		30	57	25	10	1 16
3rd St.	53 x 126	1 60		18	30%	15	06	69%
8" St.	Irueg	1 80		34	40%	20	08	92%
ake St.		1 70		21	35%	17	07	81
randl - Ave	50 x 150	1 750		2 25	3 82	1 87	75	8 70
a. Line E. by	Rossville Road Chatta. Creek	136	24000					
esson etal	Rossville Road	63	9000					
Roberts tract	Horner Mill	22	2500					
166-189-188-193-2nd sub div. into lots		100	7000					
osville Ave.	50 x 140	4 200						
rkine "	"	3 120						
elbourn "	"	4 120						

Danielson

October Term 1893

East End Land Co.	Lots 5, 6.	Blk. 60	E. E. L. Co. Add.
"	" 1 to 8	" 73	"
"	" 9 " 16	" 73	"
"	" 1 " 12	" 230	"
"	" 13 to 24	" 226	"
"	" 13 to 24	" 225	"
"	" 1 to 12	" 229	"
"	" 1 to 12	" 225	"
"	" 1 " 12	" 226	"
"	" 13 " 24	" 223	"
"	" 13 " 24	" 224	"
"	" 1 " 12	" 227	"
"	" 1 " 12	" 228	"
"	" 13 " 24	" 231	"
"	" 13 " 24	" 77	"
"	" 1 " 12	" 77	"
"	" 1 " 12	" 231	"
"	" 1 " 12	" 86	"
"	" 13 " 24	" 86	"
"	" 1 " 5	" 72	"
"	" 14	" 72	"
"	" 1 to 3	" 112	"
"	" 4 to 8	" 112	"
"	" 9 " 10	" 112	"
"	"	" 232-233	"
"	" 4 to 8	" 111	"
"	" 9 " 13	" 111	"
"	" 14 " 16	" 111	"
"	" 4 " 8	" 110	"
"	" 9 " 13	" 110	"
"	" 1, 2, 3, 14.	" 110	"
"	" 9 to 13	" 108	"
"	" 15, 16.	" 88	"
"	" 21	" 88	"
"	" 13 to 17	" 89	"
"	" 1 to 6	" 90	"
"	" 15	" 90	"
"	" 1 to 8	" 91	"
"	" 11, 13, 16	" 91	"
"	" 1 to 8	" 121	"
"	" 9 " 15	" 111	"
"	" 16 " 20	" 121	"
"	" 1 to 8	" 122	"
"	" 9 " 16	" 122	"
"	" 1 to 8	" 123	"

October Term 1899

Ross Ave.	Irreg.	2	80
Walthall Ave.	50 x 140	8	350
Calhoun "	"	8	350
Fifth St.	"	12	350
"	"	12	350
"	"	12	350
"	"	12	350
6th St.	"	12	350
"	"	12	350
"	"	12	350
"	"	12	350
7th "	"	12	350
"	"	12	350
"	"	12	450
"	"	12	450
8th "	"	12	450
"	"	12	500
9th "	"	12	450
8th "	"	12	450
Calhoun St.	50 x 140	5	250
Rosville Ave	"	1	50
9th St.	"	3	150
Barberdale Ave	"	5	200
10th St.	"	2	70
Olive	Irreg.	2	400
Barberdale Ave	50 x 140	5	100
Divine St.	"	5	100
9th St.	"	3	400
Divine Ave	"	5	100
Walthall "	"	5	100
9th St.	"	4	120
Rosville Ave.	"	4	400
Olive St.	Irreg.	2	50
Divine Ave	50 x 140	1	80
"	"	5	300
9th St.	33 x 150	6	350
Walthall Ave	50 x 140	1	60
Calhoun "	"	8	500
Rosville "	"	4	400
Barberdale "	"	8	150
11th St.	"	7	200
10th St.	"	5	150
Barberdale Ave	"	8	150
Divine Ave	"	8	150
"	"	8	150

Carried Over!

October Term 1893

East End Land Co.	Plot	Blk	123	East End Land Co.
"	2.7	"	124	"
"	9.15	"	124	"
"	1.8	"	135	"
"	9.16	"	135	"
"	1.8	"	136	"
"	1.8	"	137	"
"	9.16	"	137	"
"	1.8	"	138	"
"	9.20	"	138	"
"	21.30	"	138	"
"	1.12	"	143	"
"	13.24	"	143	"
"	1.8	"	144	"
"	9.12	"	144	"
"	14.13	"	144	"
"	1.16.8	"	145	"
"	9.16	"	145	"
"	1.8	"	160	"
"	9.16	"	160	"
"	1.9	"	161	"
"	10.16	"	161	"
"	17.24	"	161	"
"	1.12	"	162	"
"	13.24	"	162	"
"	1.8	"	169	"
"	9.16	"	169	"
"	9.16	"	184	"
"	1.8	"	184	"
"	9.16	"	185	"
"	20.27	"	194	"
"	1.8	"	195	"
"	1.6	"	185	"
"	1.2	"	186	"
"	13.24	"	193	"
"	11.19	"	194	"
"	7.8	"	185	"
"	1.12	"	167	"
"	13.24	"	167	"
"	13.24	"	186	"
"	1.12	"	143	"
"	1.10	"	194	"
"	9.16	"	195	"
"	1.6	"	205	"
"	1.8	"	146	"
"	1.8	"	159	"

October Term 1893.

Walthall Ave.	50 x 140	8	300
"	"	6	300
Balham Ave.	"	6	400
Walthall "	"	8	350
Balham "	"	8	350
Divine "	"	8	200
Barkdale "	"	8	200
Divine "	"	8	200
Barker "	"	8	200
12 " St.	"	12	350
11 " St.	"	10	200
13 " "	"	12	250
12 " "	"	12	250
Barkdale "	"	8	200
13 " St.	"	4	120
12 " "	"	2	50
Barkdale st.	"	8	200
Divine "	"	8	250
Barkdale "	"	8	200
Divine Ave	"	8	200
14 " St.	"	9	200
13 " "	"	7	180
Barkdale Ave	"	8	200
14 " St.	"	12	300
13 " "	"	12	350
Barkdale Ave	"	12	200
Divine Ave	"	12	200
"	"	8	300
Barkdale Ave	"	8	200
"	"	8	200
"	"	8	200
"	"	8	200
16 " Ave	"	6	150
"	"	12	200
"	"	12	200
"	"	9	170
15 " Ave.	"	2	60
"	"	12	200
14 " "	"	12	300
15 " "	"	10	200
Hamit "	"	12	200
"	"	10	200
Divine "	"	8	200
"	"	6	100
"	"	8	250
"	"	8	250

Daniel Mason

October Term 1893.

East End Land Co.	Dates to 14	Blk 200	W. O. Land Co.
"	" 1 " 8	" 147	"
"	" 1 " 8	" 150	"
"	" 9 " 16	" 158	"
"	" 9 " 16	" 149	"
"	" 9 " 16	" 159	"
"	" 1 " 8	" 170	"
"	" 1 " 8	" 196	"
"	" 1 " 8	" 183	"
"	" 9 " 16	" 170	"
"	" 1 " 8	" 171	"
"	" 9 " 16	" 183	"
"	" 9 " 16	" 196	"
"	" 1 " 8	" 204	"
"	" 1 " 8	" 197	"
"	" 9 " 16	" 182	"
"	" 9 " 16	" 197	"
"	" 9 " 15 ^{3/4} of 16	" 204	"
"	" 1 " 4	" 206	"
"	" 1 " 5	" 207	"
"	" 1 " 10	" 202	"
"	" 11 " 20	" 103	"
"	" 14 " 20	" 102	"
"	" 1 " 10	" 103	"
"	" 11 " 20	" 104	"
"	" 1 " 10	" 104	"
"	" 9 " 16	" 171	"
"	" 1 " 8	" 182	"
"	" 3 " 5	" 125	"
"	" 10 " 15	" 125	"
"	" 5 " 8	" 126	"
"	" 9 " 14	" 126	"
"	" 7 " 14	" 128	"
"	" 1 " 11	" 130	"
"	" 1 " 6	" 154	"
"	" 1 " 11	" 131	"
"	" 12 " 22	" 131	"
"	" 1 " 6	" 132	"
"	" 7 " 14	" 132	"
"	" 15 " 25	" 132	"
"	" 5 " 8	" 133	"
"	" 9 " 16	" 133	"
"	" 2 " 8	" 134	"
"	" 10, 11, 12, 16, 14	" 134	"
"	" 1 " 8	" 148	"
"	" 1 " 6	" 149	"

October Term 1893.

Walthall Ave.	50 x 140	2	200
"	"	2	400
"	"	2	400
Balhorn	"	2	500
"	"	2	500
Walthall	"	2	300
Dirine	"	2	250
"	"	2	200
"	"	2	200
Walthall	"	2	300
"	"	2	350
"	"	2	250
"	"	2	250
"	"	2	200
Balhorn	"	2	400
"	"	2	300
"	"	2	300
Hamill St.	"	4	100
"	"	5	300
Esplanade	"	10	600
"	"	10	600
Parker	"	7	400
Britania	"	10	600
"	"	10	600
Calliope	"	10	600
Balhorn	"	8	450
Walthall Ave.	"	2	200
Balhorn St.	"	3	200
Ross Ave.	"	6	600
"	"	4	500
Watkins	"	6	600
Prichard Ave.	"	2	500
Esplanade	"	11	700
Finchard	"	6	800
Britania	"	11	700
Esplanade	"	11	700
Calliope	"	6	600
Watkins Ave.	"	2	850
Britania	"	11	800
Rosville Ave.	"	4	450
Watkins	"	2	850
Balhorn	"	7	600
Rosville	"	5	600
Balhorn	"	2	650
Rosville	"	6	600

Carried over.

October Term 1893.

East End Land Co.	Lots 9 to 16	Blk 149	East End Land Co.
"			" 150, 155, 179, not subdivided
"	" 1 to 8	" 151	"
"	" 9 " 16	" 157	"
"	" 1 " 8	" 152	"
"	" 9 " 16	" 152	"
"	" 1 " 14	" 176	"
"	" 4 " 8	" 157	"
"	" 9 " 13	" 157	"
"	" 1 " 8	" 156	"
"	" 9 " 16	" 156	"
"	" 1 " 8	" 172	"
"	" 9 " 16	" 172	"
"	" 1 " 8	" 173	"
"	" 9 " 16	" 173	"
"	" 8 " 15	" 174	"
"	" 1 " 7	" 174	"
"	" 16 " 26	" 174	"
"	" 1 " 12	" 175	"
"	" 13 " 24	" 175	"
"	" 1 " 8	" 181	"
"	" 9 " 16	" 181	"
"	" 1 " 4	" 311	"
"	" 10 " 15	" 311	"
"	" 1 " 8	" 312	"
"	" 1 " 10	" 313	"
"	" 11 " 16	" 313	"
"	" 1 " 8	" 222	"
"	" 1 " 9	" 214	"
"	" 5 " 6	" 215	"
"	" 1 " 6	" 218	"
"	" 1 " 8	" 198	"
"	" 9 " 16	" 198	"
"	" 1-2-4 to 9	" 216	"
"	" 1 to 8	" 203	"
"	" 9 " 15	" 203	"
"	" 1 " 7	" 208	"
"	" 10 " 16	" 208	"
"	" 1 to 6 8 9	" 99	"
"	" 1	" 129	"
"	" 1 to 5	" 100	"
"	" 9 " 16	" 98	"
"	" 1 " 8	" 98	"
"	" 11 " 16	" 97	"
"	" 1 " 8	" 97	"
"	" 9 " 16	" 96	"

October Term 1893.

Watkins Ave.	50 x 140	8	800
"	"	3	1000
Brittania	"	8	750
Esplanade	"	8	600
"	"	8	600
Barber	"	8	600
Finchard	"	14	800
Balhorn	"	5	400
Rosville	"	5	500
"	"	8	800
Watkins	"	8	800
Balhorn	"	8	500
Rosville	"	8	700
"	"	8	700
Watkins	"	8	600
"	"	8	500
Esplanade	"	7	500
Barber	"	11	700
"	"	13	750
Finchard	"	13	700
Balhorn	"	8	500
Rosville	"	8	700
"	"	4	300
Watkins	"	6	400
Rosville	"	18	1000
Bunker	"	10	750
Finchard	"	6	400
"	"	8	500
"	"	9	600
"	"	2	100
"	"	6	400
Balhorn	"	8	600
Rosville	"	7	500
Finchard	"	8	700
Balhorn	"	8	600
Rosville	"	7	700
Balhorn	"	7	450
Rosville	"	7	600
Finchard	"	9	900
Barber	"	1	70
Finchard	"	5	850
"	"	8	500
Barber	"	8	800
"	"	6	350
Esplanade	"	5	500
"	"	8	500

October Term 1893.

Cash End Land Co.	Lot 1 to 8	Blk 96	C. E. L. Co.
"	" 9 . 16	" 95	"
"	" 1 " 8	" 95	"
"	" 9 " 16	" 94	"
"	" 1 " 6	" 94	"
"	" 11 " 20	" 65	"
"	" 1 " 10	" "	"
"	" 11 " 20	" 66	"
"	" 1 " 10	" "	"
"	" 11 " 20	" 67	"
"	" 1 " 10	" "	"
"	" 11 " 20	" 68	"
"	" 1 " 10	" "	"
"	" 16 " 22	" 69	"
"	" 1 " 6	" "	"
"	" 16 " 26	" 70	"
"	" 1 " 13	" 70	"
"		" 220 Not. D.V.	
"	" 9	" 63	
"	" 19	" 64	add Pin
"	" 7 to 12	" 6	
"	" 7 " 12	" 7	
"	" 1 " 6	" 6	17
"	" 1 " 6	" 7	
"	" 5 " 8	" 9	
"	" 7 " 12	" 10	
"	" 7 " 12	" 12	
"	" 7 " 12	" 13	
"	" 7 " 12	" 14	
"	" 1 " 6	" 10	
"	" 1 " 4	" 9	
"	" 7 " 12	" 15	
"	" 5 " 8	" 16	
"	" 1 " 4	" 16	
"	" 1 " 6	" 15	
"	" 1 " 6	" 14	
"	" 1 " 3-6-7	" 7 1/2	
"	" 1 " 4	" 227	
"	" 1 " 8	" 228	
"	" 9 " 14	" 228	
"	" 4 " 13	" 109	
"	" 1 " 6	" 232	

Legal F.M.	Thurman	C. E. L. Co.
Franks N.	Montague	Roberts
Legal J.M.	Lot 5, 6,	Fairview Add
Frierson F.A. & C.	" 7, 8	C. E. L. Co.
		Blk 1
		" 108

October Term 1893

Brittania	50 x 140	8	500						
"	"	8	500						
Calliope Ave.	"	8	600						
"	"	8	600						
Tauphin "	"	8	500						
Barber "	"	10	600						
Ephremade "	"	10	1200						
"	"	10	600						
Brittania "	"	10	600						
"	"	10	600						
Calliope "	"	10	600						
"	"	10	600						
Tauphin "	"	10	600						
"	"	7	500						
Calliope "	"	6	400						
"	"	11	700						
Rosville "	"	13	750						
"	"	1	600						
Pierce "	"	1	600						
"	"	1	500						
To St.	55 x 130	6	300						
"	"	6	300						
"	"	6	300						
"	"	6	200						
"	"	4	200						
"	"	6	300						
"	"	6	300						
18	"	6	300						
"	"	6	300						
"	"	6	300						
"	"	4	200						
"	"	6	300						
"	"	4	200						
"	"	6	300						
"	"	4	200						
17	"	4	200						
"	"	6	300						
"	"	6	300						
Divine Ave	50 x 140	5	300						
Waltham "	"	4	200						
"	"	8	300						
Balham "	"	6	500						
"	"	10	600						
Fin "	"	6	300						
Harris St.	17 th Dist.	2	100	131600	394 89	671 31	329 07	131 60	152090
O. C. L. Co. #1	"	7	350		30	51	25	10	116
10" St.	"	2	459		105	178	87	35	406
10" St.	50 x 125	2	459		138	234	114	45	532
10" St.	70 x 120	1	600		80	306	150	60	696

October Term 1893

Figured	L. D.	Lot 464	Blk 40	M. R. L. Co.
Gamble	A. L.	" 509	" 42	"
Graham	J. A.	" 627, 628	" 43	"
Green	W. L.	" adjoining Rosey	Pursley in lot	Pursley's
"	Mrs L. A.	" 8 of the	Pursley tract	
"	"	1/3 int. in No 9	"	+ 1 acre
"	"	W. 3 acres of lot 6	"	"
"	W. L.	1/2 E acre	Lot 6	
Gaston	W. F.	" 50	Blk 5	M. R. L. Co.
Hutchins	W. J.	Lot 18	" 88	East End Land Co. Add.
Houlikan	David	" 19	" 88	"
Harris	M. L.	" 596 + 597	" 11	"
"	L. R.	Segal		Miller's heirs
Hallahan	David	" 19	" 88	M. R. L. Co. Add
Hall,	James	" 90		Coulter's Add
"	W. R.	" 20	" 105	E. E. L. Co.
Hodge	S. P.	" 486, 487	" 41	M. R. L. Co.
Holtzman	G. F.	" 2 to 5		Pursley Tract
Hart,	W. H.	" 7		Bluff
Hogan,	J. H.	" 288	Blk 28	M. R. L. Co.
Hightower	M. A.	" 2 to 5	" 19	Fairview Add.
Hoguel	J.	" 5, 6,	" 1	"
Johnson	Dr. T. P.	Wilkins + Linnick		Green heirs
Jones + Polhem		Lot 474	Blk 40	M. R. L. Co. Add
Kearse	Mary	" 105, 16	" 110	E. E. L. Co.
Kaye	Geo.	" 221	" 23	M. R. L. Co.
Livingston	W. S.	" 374	" 33	M. R. L. Co.
Lanning	W. H.	" 47		Coulter's Add
Lomanick	W. C.	5" Dist.		Green heirs
Lynn	J. A. et al	" 564, 565,	" 9	M. R. L. Co.
Lewis	Rosa M.	" 633	" 44	"
M. R. Land Co.		" 832 to 834	" 61	"
Mitchell	Mrs P.	Daniel's estate		"
Moeron	D. W.	Lots 56 to 65		Coulter's Add.
"	"	" 76 + 77		"
Moore	Jno. S.	" 28 to 35		"
Mayers	M. J.	" 26 " 32		"
Moore	Sam	" 7	Blk 89	E. E. L. Co.
"	W.	" 88, 89, 100, 102, 103,	" 89	Coulter's Add
"	Jno. S.	" 16, 17, 18, 33, 34, 35,		" S. D.
Mahim	—	" 20	" 89	M. R. L. Co.
Mayer	Jno. J.	" 222	" 23	"
Morrison	Leuk. Co.	" 223	" 29	"
McDullough + Gibson		Dobb		Pursley
McMillen	W. J.	E. E. L. Co.		E. E. Land Co.
McKosky	W. H.	Lot 129, 132.	" 15	M. R. L. Co.

October Term 1892

Ridge St.	50 x 170	1	650		1	95	3 31	3 31	65	7 54	
Fifth St.	Irreg	1	550		1	65	2 80	1 37	55	6 38	
Valley Ave.	50 x 150	2	150			45	76	37	10	1 74	
Track 5 th Dist.	50 x 160	1	50			10	35	12	05	58	
adjoining on East				5 750							
				2 260							
				3 450	1500	4	50	7 65	13 75	150	17 40
				1/2 80			24	40 1/10	20	08	9 2 1/10
U. R. R.	50 x 150	1	450			1	35	2 29	1 12	45	5 22
Divine Ave	50 x 140	1	100				30	51	35	10	1 16
"	"	1	100				30	51	35	10	1 16
Union Ry	"	2	80	80			34	40	20	8	92
S. E. L. Co. Add	17 Dist.			2 100			30	51	35	10	1 16
Divine Ave	50 x 150	1	80				24	49 1/10	1 20	08	9 2 1/10
Logan St.		1	60				18	30 1/10	10	06	6 9 1/10
Walliope Ave.	50 x 140	1	60				18	30 1/10	15	06	6 9 1/10
Fairmount St.	50 x 160	2	180				54	91 1/10	45	18	2 0 8 1/10
				20 3750		11	20	19 12	9 37	3 75	43 50
Mission Ridge		5	600	600		1	80	3 06	1 50	60	6 96
Gar. Ave.	50 x 100	1	850	850		2	55	4 33	2 12	85	9 86
Hill St.		4	200	200			60	1 02	60	20	2 32
10 " "		2	130				39	66 1/10	32	13	1 50 1/10
Linnick				2 50			15	35	12	05	58
		1	90				27	45 1/10	22 1/10	08	1 04 1/10
9 th St.	46 x 150	2	135				37	63	31 1/4	12	1 45
Grand Ave.	50 x 150	1	80				24	40 1/10	20	08	9 2 1/10
Lake St.	50 x 150	1	300				90	1 53	75	30	3 48
M. Farland	50 x 140	1	50				10	25	12	05	58
5 th Dist	Chatkine			83 1450		4	35	7 39	3 62	1 40	16 82
West end	50 x 140	2	125				37	62	31 1/4	12	1 40
E. Terrace St.		1	100				30	51	20	10	1 16
Forest Ave.	Irreg.	13	500	500		1	50	2 55	1 25	50	5 80
M. R. L. Co.	Cursley et al			40 1000		30	50	51 00	35 00	10 00	116 00
		10	600	750		2	35	3 52	1 87	75	8 70
		2	100								
	50 x 140	8	400			1	20	2 04	1 00	40	4 64
	"	7	400			1	20	2 04	1 00	40	4 64
9 th St.	33 x 140	1	40				12	20 1/10	10	04	40
Logan	"	5	300				90	1 53	75	30	3 48
	50 x 140	6	300				90	1 53	75	30	3 48
		1	60				18	30 1/10	15	06	6 9 1/10
Grand Ave.	50 x 150	1	550			1	65	2 80	1 37	55	6 38
St. George	"	1	60				18	30 1/10	15	06	6 9 1/10
Hyde Park				20 4500		13	50	22 95	11 25	4 50	52 20
2nd End Land Co.	Chatta. Creek			40 2000		6	00	10 20	5 00	2 00	23 20
Grand Ave.	50 x 150	2	450			1	35	2 29	1 12	45	5 22

October Term 1893.

Name	Plat	Tract	Lot	Blk	Address
Nixon	Chas. Truett		244 to 251	Blk 25	M. P. L. Co. Add.
"	"		252 to 259	" 25	"
"	"		352 to 364	" 32	"
Norton	Walter	2 ¹ / ₂ int. of Pl. 3 acres	Lot 7		Pursley tract
Penfield	M. F.		Lot 19	Blk 89	E. C. L. Co. Add.
Palmer	A. W.		2 + 3	" 14	Fairview Add.
Pursley	Rosa		in	" 1	Pursley tract
Paton	Jno.		223	" 23	M. P. L. Co.
Robertson	J. W.		16	" 107	E. C. L. Co. Add.
Reese	M.		1, 2.	" 89	"
Riley	O. F.		53 to 55		Coulters
Stines	Jno. M.		771, 772.	" 52	M. P. L. Co. Add.
"	"	Pl. 110	764, 765, 766.	" 50	"
Skilton	J. A.		835	" 62	"
Smith	L. O.		in	" 6	Pursley tract
Strayer	Hiram		19	" 105	E. C. L. Co.
Shipp	J. F.		2 + 3		Rouff tract
Shelton	J. A.		50	" 5	M. P. L. Co.
S. Oil + Grease Co.		Pl. Pl. low		" 13	E. C. L. Co.
Stephens	Alfred		Lot 220	" 23	M. P. L. Co.
Stines	Jno. M.		36	" 3	Coulters Add.
Smith	James M.		372, 373.	" 33	M. P. L. Co.
Turner	Frank		9	" 64	E. C. L. Co. Add.
Unknown			13	" 88	"
"			14	" 88	"
"			20	" 90	"
"			21	" 90	"
"			22	" 90	"
"			11 to 16 less 14	" 74	"
"			1 to 7	" 125	"
"			12, 13, 14, 19	" 93	"
"			15	" 69	"
"			1 to 8	" 101	"
"			7	" 149	"
"			44		Coulters Add.
"			1 to 5		"
"			1, 2, 3, 4, 5		"
"			6 to 9		"
"			41, 42, 43.		"
"			48 to 52		"
"			86, 93 to 95		"
"			101		"
"			2 to 6	Blk B.	E. C. L. Co. Add. #4
"			7 to 12	" B.	"
Witman	M.		Lot 492 to 495	" 41	Misc. R. L. Co. Add.
Willingham	Lumb. Co. et al		744, 745, 746	" 53	"

October Term 1893.

St. George Ave.	50 x 150	8	600	} 2200	6	60	11	32	5	50	2	20	25	52		
Grande "	"	8	600		} 2300											
St. George "	50 x 165	13	1000													
Walshall "	50 x 140	1	60			90	1	53	75		30	3	48			
		2	125			18		30%	15		06		69%			
5" St.	90 x 150	1	450			37		63	31		12	1	45			
Grande Ave.	50 x 150	1	650			1	35	2	29	1	12		45	5	32	
Watkins "	50 x 140	1	125			1	95	3	31	1	62		65	7	37	
9th St.	23 x 140	2	60			37		62	31		12	1	45			
M. Farland	50 x 140	3	200			18		30	15		06		69			
E. 8" St.	50 x 150	3				60		1	02		20		2	32		
Forrest Ave	"	3		1400		4	20	7	14	3	50	1	40	16	24	
" "	Dreg.	1	500			1	50	2	55	1	25		50	5	80	
East Terrace	45 x 150	1	300			90		1	53	75		30	3	48		
		1	60			18		30%	15		06		69%			
Miss. Ridge				10	1250	3	75	6	37	3	12		1	25	14	50
Un. Railroad	50 x 150	1	450			1	35	2	29	1	12		45	5	22	
	50 x 150	1	500			1	50	2	55	1	25		50	5	80	
Grand Ave.	50 x 150	1	500			1	50	2	55	1	25		50	5	80	
M. Farland "		1	450			1	39	2	29	1	12		45	5	32	
Lake Ave.	50 x 150	2	140			42		71	35		14	1	62			
Barker	50 x 140	1	450			1	35	2	39	1	12		45	5	22	
Barksdale Ave.	Dreg.	1	50			15		25	12		05		58			
" "	"	1	30			09		15	7		03		34			
Balham "	50 x 140	1	60			18		30%	15		06		69%			
" "	"	1	60			18		30%	15		06		69%			
" "	"	1	60			18		30%	15		06		69%			
Walshall "	"	5	300			90		1	53	75		30	3	48		
10th St.	"	2	180			57		91	8	45		18	2	08		
Dauphin Ave.	"	4	400			1	20	2	04	1	60		40	4	64	
" "	"	1	70			21		35	17		07		81			
Parker "	"	8	500			1	50	2	55	1	25		50	5	80	
Roseville "	"	1	90			27		45	22		09		1	04		
Ross St.	"	1	50			15		25	12		05		58			
" "	105 x 250	5	500			1	50	2	55	1	25		50	5	80	
Terrace "	150 x 160	5	500			1	50	2	55	1	25		50	5	80	
Lake "	50 x 140	4	200			60		1	02	50		20	2	32		
Ross "	"	3	180			57		91	8	45		18	2	08		
M. Farland St.	"	5	250			75		1	27	62		25	2	90		
Cogan "	"	4	250			75		1	27	62		25	2	90		
" "	"	1	50			15		25	12		05		58			
18 "	"	5	300			90		1	53	75		30	3	48		
19 "	50 x 140	6	300			90		1	53	75		30	3	48		
Fairmount	50 x 140	4	350			1	05	1	78	57		35	4	06		
9" St.	50 x 150	1	60			18		30%	15		06		69%			

October Term, 1893.

Watkins E.	Lot 11 to 18	Blk 64	E. E. Land Co.
"	" 5 to 8	" 107	"
"	" 9 to 12	" 107	"
"	" 1, 2, 3	" 63	"
"	" 9 + 10	" 101	"
"	" 7 to 11	" 129	"
"	" 1 to 6	" 13	"
Watkins J. C.	" 1 to 8	" 153	"
"	" 9 to 16	" 153	"
Windsor W. P.	" in		Pursley Tract
Walsh Wm. Trustee	"	" 51	Not Subdivided
Waterhouse J. Trustee	Robbs		5" District
White D. V.	" 1 to 3	" 105	E. E. L. Co. Add
Wallace Robt.	" 1	" 11	"
Wayne L. O.	" 10	" 16	Fairview Add
Wheeler J. C.	" 7 + 8	" 88	E. End Land Co. Add
Wesson + Ochs	Brundage		La. Line
Willie H. N.	Sessions		"
Willhoite W. H.	Lot in	Blk 7	Pursley Tract
Wallace F. J.	" 381	" 33	M. R. L. Co.
Willingham Lamb. Co.	" 144 to 148	" 16	"
Wallace H.	" 6	" 7	E. E. L. Co.
Willow Warren			M. R. L. Co. Add.
Willingham + Co.	Lot 196	" 22	"
Walsh Wm. Trustee	691 to 703		"
"	Part of	" 55	Not subdivided inc.
10 th District Anderson + Sutherland	Lot 32		E. E. L. Co. Add
Allen J. A.	" 57		"
Adams S. J.	" 4	Smartt + Adams S. D. of lot 30, 31.	E. E. L. Add
Alexander Nancy	" 7 (#50 = House)	Blk 7	Winters City
Anthony Robt.	" 20	" 9	"
Addison Thomas	" 9		Stanley's Sub 11 + Long tract
Allison James	" 122, 123.		"
Austin Jno. Center	" 9		" Jennings Tract
Anderson Van	" 22		"
Amos Ben F. S.	" 85		East End Syn.
Alexander James	" 7, 8		Ames Add.
Anthony -	" 20		M. Connell Add
Burford + Kennedy	" 10		E. E. Syn. "
Barlow P. M. Jr. Trust.	" 4		"
Block + Bradt	" 1 to 8	Blk 20	Orchard Knob
"	" 9 to 16	" 20	"
Brauner O. N. Jr. Tr.	550 ft. on E. E. Ave. 17 ft. on N. 270 ft. on So. Line		
Brown Thos.	Lot 71	Stanley S. D.	De Lang Tract
Burgion Landon	" 83	"	"
" Jno. L.	" 94	"	"

October Term 1893.

Clanton R. B.	N. 92	E 1/2	Lot 3, Stanley S. D. Jennings Tract.
Buckner Perry A.		Lot 13	" " " "
Bain Joe		" 19	" + Pyott S. D.
Boman R. G.		" 59	" " "
Burnett Joe	N. 50 @ 150	" 11	E. C. Syn.
Byrd Mr.		" 2-3	Smart S. D. Lot 106-107
Bradley Amanda		" 2+3	Halls S. D. of Lots 48-62-63
Barton P. M. Jr.		Shallow Ford Rd.	E. C. Syn.
Brown Thos.		Lot 8 S. D. Lot 9	E. C. Syn.
Brading J. E.		" 1-6-19-20-21	Griffiths Add
Brown Jennie		" 8	" " S. D. Blk
Blankenship M. L.		" 3	" " "
Bell, P. A.		" 11	Blk. 38 Orchard Knob
Beade W. O.		" 11-13	" 17 Glenwood
Brown W. H.	S 1/2	" 104	E. C. Syn
Bryant Eliza		" 10	Stanleys De Long Tract
Burl Rev. N.		" 102	" " "
Brown J. L.	E. 90 1/2	" 98	E. C. Syn.
Bradford Fern	N. 21	" 93	Stanley + De Long Tract
Baker W. H. + J. H. Gunn		" 5	Blk 43 O. R.
Carpenter E. P.		McGuire tract	McGuire tract
Cass H. B. Trustee		Lot 5	Blk 25 O. R.
"		" 6, 12, 13, 16	" 25 "
Crouch J. W. + Co.		" 16	Pickens S. D.
Careon -		" 33	" " "
Caryl W. W.		" 1, 2, 26, 34,	" " "
Chandler D. J.		" 1 to 12-17 + 18	Chandlers Add
"		" 19 " 21, 28 to 32	" " "
"		" 39, 52 + Lot 61	" " "
Charlton Isaac		" 24	Blk 1 Wilcox City
Cornell W.		" 11 (3 Hous)	Stanleys S. D. De Long
Cockett M. D.		" 105	" " "
Cropper Jennie		" 14	" " Jennings
Caldwell E. Part of		" 29	Stanley + Jennings tract
" N. 1/4		" 55	E. C. Syn.
Clemenson -		" 16	Stanley + Pyott S. D.
Crawford W.		" 34	" " "
Cole Harry		" 35	" " "
Crowthers + Sawyer		" 98	E. C. Syn.
"		" 98	" " "
"		" 69	" " "
Brothers M. L.		" 59	" " "
Corbly M.		6" District	Newman + Brown
Cross A. B.	N. 56	Lots 440	Stanleys S. D.
Cleague Gerome	E. 50	" 80	E. C. Syn.
Carter Wright		" 5, 6, Smart + Adams S. D. 30 + 31	E. C. Syn

October Term 1893.

McQuire St.	92 x 150	1	400	120	204	1	40	464
Harrison "	66 x 150	1	350	75	127	62	25	290
" "	33 x 100	1	60	18	30%	15	06	69%
Hawthorn "	33 x 100	1	60	18	30%	15	06	69%
Congress	50 x 200	1	200	60	102	50	20	232
Shallow Ford Rd.	26 x 80 each	2	150	45	76	37	15	174
E. C. Syn	25 x 90	1	30	09	15%	07	03	34%
"	E. C. Syn.		5 ³ / ₄ 1250	275	637	312	125	1450
		1	50	15	25	12	65	58
		9	450	135	239	112	45	532
9 E. C. Syn		1	30	09	15%	07	03	34%
9 " "		1	30	09	15%	07	03	34%
Oak St.	50 x 135	1	200	60	102	50	20	232
		2	100	30	51	25	10	116
Rough Road	64 x 329	1	350	75	127	62	25	290
Cities Ave		1	150	45	76	37	15	174
5 th St.	40 x 88	1	200	60	102	50	20	232
Rough	51 x 90	1	150	45	76	37	15	174
4 th St	21 x 40	1	100	30	51	25	10	116
Vine "	50 x 135	1	200	60	102	50	20	232
McQuire Tract	McQuire Tract		1 ³ / ₄ 750	225	383	187	75	870
Oak St.	50 x 135	1	150					
McCallie Ave.	"	4	1000	1150	345	586	287	1150
	50 x 150	1	89	89	26%	45%	22%	8%
Center St.	50 x 150	1	50	15	25	12	65	58
	50 x 150	4	1200	360	612	300	120	1392
Maudie "	50 x 130	14	776	232	395	194	77	900
" "	"	8	400	1243	373	634	310	124
Johnson Ave.	"	15	843					1441
E. End	50 x 125	1	400	120	204	100	40	464
Back Cities Ave.		1	200	60	102	50	20	232
" 5 th St.	40 x 55	1	250	75	127	62	25	290
" Harrison Ave	66 x 150	1	300	90	153	75	30	348
6 th St.	60 x 114	1	200					
Congress "		1	300	570	100	255	125	50
	50 x 100	1	60	18	30%	15	06	69%
	"	1	200	60	102	50	20	232
	"	1	200	60	102	50	20	232
Rough Ring	43 x 200	1	100					
"	112 x 200	1	400					
Grave St.	50 x 200	1	57	580	174	295	145	58
	100 x 200	1	200	60	102	50	20	232
West Road	Hudson		3 450	135	229	112	45	522
McConnell St.	50 x 120	1	570	150	255	125	50	580
Harrison Ave. S.	50 x 150	1	200	60	102	50	20	232
Adams St.	25 x 100	2	250	75	127	62	25	290

October Term 1893

Bonyers J. F.	Lot 2+3	Allen S. D. to Walnut Park
Clay Mrs L. P.	" 5.6.	Griffith S. D.
Cahill J. E.	" 1	Blk 47 O. H.
Carpenter -	1 " in	Tobe Grant tract M: Callie
" E. P.	" 2 1/8	Blk 39 Glen View
" "	" 22	" 20 "
" "	" 22	" 19 "
Crumshaw H. C.	" 82. 83.	Pickens Add.
Carter W. W. Mrs	" 79. 80. 81	" "
De Rose Frank	" 52.+53	Stanley S. D. De Long Tract
" Jas. W's	" 34	" " " "
Davis J. P.	" 38	" Payott S. D.
Dobson Letha	" 8+9	Halls S. D. of 48 -
Dennis Mrs C.	" 16 1/2 Lot 15	Halls S. D. of 48 - 62 - 63
Dunham J. S.	" 9	Blk 38 Orchard Knob
Dennis Clara E's	" 15+16	Halls S. D. E. E. Syn 1.
Elder J. W. Jr. H. M. + H. L.	Lot 1 to 8	Blk 31 Orchard Knob
"	" 9 1/2 16	" " " "
Elder Thos.	" 3-4-5	Stanley S. D. De Long Tract
Ellis Sabina N. 52 1/2	" 4	" + Jennings "
" Davis N. 40 W 1/2	" 4	" " " "
Edwards Jack	" 7	" Kirk S. D.
Eshleman J. A.	" 7	Pickens "
Fulter + Randolph	" 33	E. E. Syn
"	" 61	" "
" S 1/2	" 84	" "
Flucker Hill	" 110	Stanley + De Long Tract
French F. J. Ch. 28	" 25	" + Jennings "
Farnsworth A. S 1/2	" 34	" " "
Frederick Geo.	" 30	" " "
Feller Thos. 1	" in Key. Piedmont, Hart S. D.	
Frankling B.	" 4 Amarth S. D. Lot 77 - 91 - 92	
Farris Annie	" 22	" " " "
Fulter + Randolph	" 21-23	Fo. R. " 61
Franklin Rosa	" 18	
Fairleigh J. A.	" 13	Blk 44 Orchard Knob Add
Fritts J. G. 2	" in	Pickens S. D.
Gossett Geo.	" 20	" 16 Cities City
Grey Sarah	" 14	Stanley De Long Tract
Griffin Robt.	" 26	" " "
Gaskins Eliza	" 34-35	" " "
Goodwin Hilda	" 91	" " "
Grant S. J.	" 36	" Jennings "
Gamble J. W.	" 67	Barlands + Chapman Add
Green Fred	" 1	Smith S. D. Lot 77-91-92
" Mrs	" 9	Blk 25 Orch. Knob

October Term 1892

	50 x 240	2	160		30	51	25	10	116
Lot 9 East End		2	60		18	30%	15	06	69%
Irving St.	50 x 125	1	240		60	102	50	20	232
Ave.	100 x 150	1	300		90	153	75	30	348
		7	350	450	135	229	112	45	522
		1	50						
		1	50						
		2	160		30	51	25	10	116
		3	150		45	76	37	15	174
2d St.	40 x 88	2	360		90	153	75	30	348
McDonald St.	33 x 120	1	150		45	76	37	15	174
resham "	50 x 97	1	125		37	63	31 1/4	12	145
63 E. E. Ave. Add.	25 x 90	2	60		18	30%	15	06	69%
" Conn St.	37 x 90	1	200		60	102	50	20	232
Oak St.	50 x 135	1	960		270	459	225	90	1044
		1	100		30	51	25	10	116
Oak St.	50 x 135	8	1520	3900	1170	1989	975	390	4524
McCallie Ave.	"	8	2400						
Cities St.	48 x 88	3	350		105	178	87	35	406
McGuire St.	52 x 150	1	300		90	153	75	30	348
Harrison Ave.	40 x 100	1	150		45	76	37	15	174
	33 x 150	1	150		45	76	37	15	174
Center St.	50 x 150	1	50		15	25	12	05	58
Congress St.	100 x 200	1	200	400	120	204	100	40	464
Grove "	100 x 200	1	50						
" "	50 x 200	1	150						
5th St.	40 x 88	1	150		45	76	37		174
Harrison Ave.	28 x 100	1	100		30	51	25	10	116
" "	33 x 150	1	50		15	25	12	05	58
McDonnell St.	56 x 150	1	60		18	30%	15	06	69%
E. E. Ave.	50 x 300 (dup)	1	1200		360	612	3	120	1392
" Syn	25 x 90	1	30		09	15%	07		34%
" "	25 x 90	1	30		09	15%	07		34%
" "	25 x 90 Each	2	60		18	30%	15	06	69%
	25 x 90	1	100		30	51	25	10	116
	50 x 135	1	100		3	580	250	100	1100
Mission Ridge		2	100		30	51	25	10	116
Bellevue St.	35 x 140	1	50		15	25	12	05	58
First	40 x 88	1	50		15	25	12	05	58
"	"	1	150		45	76	37	15	174
"	"	2	300		90	153	75	30	348
Fourth St.	40 x 88	1	50		15	25	12	05	58
McDonnell "	66 x 120	1	200		60	102	50	20	232
McCallie Ave.	50 x 135	2	1250		375	637	312	125	1450
E. End Syn.	25 x 90	1	30		90	15 3/10	07 1/10	03	34%
Oak St.	50 x 135	1	150		45	76	37	15	174

October Term, 1893.

Gillett A.	Lot 5, 6, 7.	Blk A. Nixon + Senior Add.
Grey R.	" 9	" 9 Cities City
Grisson Lucy		Halls S. D. 48-62-63
Gorman E. D.	Stanley	Hall
Huffine H. A. S.	Lot 85	E. End Syn.
Hayer Alec.	" 6	Stanley + Pyott S. D.
Harper Eli	" 7	" " Add
Henith C. H.	" 12 to 15	" " "
"	" 30, 43, 44	" " "
Holder Johnson	" 27	" " "
Henderson Jno.	" 43	" DeLong tract
Holland Sherman	" 108	" " "
Harris Wm.	" 116	" " "
Hunter Jacob	" 21	" + Kirke S. D.
Hughes David	" 15	Barlone + Chap. Add
Harrison H.	" 5	Stanley + Jennings tract
Heard Mary E.	" 11	" " "
Harper Dave	" 17, 18	" " "
Hawkins Henry	Caroline St.	Proor House grounds
Hopkins Hillary	" Cooper tract	McLeath's Av.
Hamilton Cicero	" 7	Smalley S. D. Lot 107-
Hill Wm.	" 19.	Feiler + Rudolph S. D.
Hall W. R.	" 2 to 5, 12, 21, 23, 24.	Halls S. D.
"	N. W. Cor.	" 49
Henry Lucy	" 10	"
Hacklin Jacob	" 13	" of Lot 48, 61, 62
Howard Jno.	" 20	" " "
Hafley W. L. S. 100ft	" 9	Jennings tract leg. 100 ft.
Hunt Ben	" 4	Blk 25 O. K.
Hagie Mrs J. M.	" 1	in Pickins S. D.
Harrington Frank	" 22	Smith S. D. Lot 77, 91, 92
Ham C. L.	" 8 + 9	Blk 47 Vine St.
Hood F. A.	" 3, 4.	Griffiths S. D. of 9
Hutchins Israel	" 75	Stanley + DeLong tract
Hill Mrs		
Hafley W. L. Center 100 S. 43	Lot 9.	Stanley + Jennings tract
Hoyle F. L.	Lot 5, 6, 7.	Blk 45 O. K.
"	" 8 to 11	" 45 "
Hamilton Alice	" 6	" 12 Lowman Add
Humphries A. H.	" 18	McConnell Add.
Hirshman J. W.	" 86, 87, 88, 94, 95.	
Irwin Wm.	" 45	Stanley + Jennings tract
Jangle W. J.	" 36, 37, 40, 41, 42	
"	" 36	East End Syn.
Jackson R. W. 102	" 7	" "
Jenkins Abraham	" 36	Stanley + DeLong Tract

October Term 1893.

Cities Ave.	40 x 88 ²	3	600		1 80	3 06	1 50	60	6 96
Kultur "	35 x 125 ⁻	1	300		90	1 50	75	80	3 48
E. End Syn.	25 x 90	1	30		09	15 ^{3/4}	07 ²	03	34 ^{8/10}
Road				1 870	1 11	1 88 ^{1/2}	92 ²	37	4 29 ^{1/2}
Grave St.	50 x 200	1	100		30	51	25	10	1 16
Harrison Ave.	50 x 100	1	200		60	1 02	50	20	2 32
"	"	1	150		45	76 ²	07 ²	15	1 74
Foster St.	"	4	800	1300	3 90	6 63	3 25	1 30	15 08
Gresham "	"	3	500						
"	"	1	50						
Second "	40 x 88 ⁻	1	150		45	76 ²	07 ²	15	1 74
3 rd "	"	1	50		15	25 ²	12 ²	05	58
"	"	1	200		60	1 02	50	20	2 32
"	33 x 150	1	100		30	51	25	10	1 16
Oak "	50 x 135 ⁻	1	50		15	25 ²	12	05	58
Harrison "	132 x 300	1	300		90	1 53	75	30	3 48
"	55 x 66	1	200		60	1 02	50	20	2 32
" Ave	66 x 150 ²	2	800		2 40	4 08	2 00	80	9 28
Rich. Knob	Poor House grounds			1 650	1 65	2 80 ²	1 97 ²	58	6 38
"	60 x 150	1	750		2 25	3 83 ²	1 87 ²	75	8 90
6 th E. End Syn.	25 x 90	1	125	125	37 ²	63 ^{3/4}	31 ^{1/4}	12	1 45
f Lot 61. "	"	1	30		09	15 ^{3/4}	7 ²	3	34 ^{8/10}
" " 48-62.63 "	"	8	250	310	93	1 58 ^{1/2}	77 ²	31	3 59 ^{1/2}
Congress St.	"	1	60						
Hall "	"	1	30						
"	"	1	30		09	15 ^{3/4}	7 ²	03	34 ^{8/10}
"	"	1	30		09	15 ^{3/4}	7 ²	03	34 ^{8/10}
2 nd from Harrison Ave.	43 ² x 100	1	50		15	25 ²	12 ²	05	58
7 th Callie "	50 ² x 135 ⁻	1	225		67 ²	1 14 ^{3/4}	56 ^{1/4}	22	2 61
"	"	1	50		15	25 ²	12 ²	05	58
East End Syn	25 x 90	1	150		45	76 ²	07 ²	15	1 74
Orchard Knob	50 x 135 ²	3	300		90	1 53	75	30	3 48
E. End Syn.	"	2	66		19 ^{1/2}	33 ^{1/2}	16 ²	5	76 ^{8/10}
Third "	"	1	250		75	1 27 ²	62 ²	25	2 90
1 st Callie Ave.	50 x 150	1	600		1 80	3 06	1 50	60	6 96
"	43 x 100	1	75		22 ²	38 ⁴	18 ²	07	87
Oak St.	50 x 135 ⁻	3	450	1350	4 05	6 88 ²	3 37 ²	1 35	15 66
2 nd Callie "	"	4	900						
Enterprise St.	40 x 135 ⁻	1	60		18	30 ^{1/2}	15	06	69 ^{1/2}
Grey "	65 x 105 ⁻	1	100		30	51	25	10	1 16
"	"	5	250		75	1 27 ²	62 ²	25	2 90
1 st Donnell St.	52 x 120	1	250		75	1 27 ²	62 ²	25	2 90
2 nd " St.	"	5	250	400	1 20	2 04	1 00	40	4 64
Dondree St.	50 x 200	1	150						
Harrison "	102 x 100	1	100		30	51	25	10	1 16
3 rd "	40 x 88 ⁻	1	50		15	25 ²	12 ²	05	58

October Term. 1893.

Johnson	J. P.	Lot 44-45	Stanley + De Long Tract
"	"	" 54-55	" " "
"	Robt.	" 75-76-77	" " "
Jenkins	L. N. 1/2	" 19	" " Jennings Tract
"	T. O. 1/2	" 19	" " " "
James	O. L.	" 14-15	Blk 35 O. H.
Jarnagin	J. P.	" 7 S. D. Lot 8	E. E. Syn
James	G. W. 1 1/2	" 65	" " "
Johnson	Geo.	" Hawthorn S. W. Cor Water + Stanley	
James	G. W.	" Straight	Brown
"	"	" 22	M: Bonnell Add
"	"	Watkins	M: Callie Ave
Jones	J. F.	Lot 1 + 2	Blk 30 O. H. Add
Johnson	L. 1 1/2	" 19	Stanley + Jennings Tract
"	Thos O 1/2	" 19	" " "
Kurtz	W. H. 1 1/2	" 85	E. E. Syn.
Keith	Eli	" 115	Stanley + De Long Tract
King	Fast Heirs S. 92 W 1/2	Lot 4 S. 4 E 1/2 Lot 4	Stanley + J. "
Kate	Elbert	Lot 20	Stanley + Payth Add
Kuntz	Adaline	" 31	" " "
Keith	Marion	1	" in Shaw + Keith Tract
"	+ M: Kee	Watkins	Add Williams
Kittle	J. B.	Shaw + Woodhead	Road
Kirk	Esq.	Lot 19	E. E. Syn.
King	Barlow	" 19	Stanley + De Long Add
Kelly	Jackson	" 9	Griffiths S. D.
Kelmer	Conrad	" 32	M. R. E. + S. B. Assn. Add. to E. E. Syn
Kyle	J. Nuckles	" 1	G. S. W. Lot 43 E. E.
Kelly	Ch. D.	" 14-15-16	Blk 37 O. H. Add
Kelmer	Mrs Conrad	Mayers Etal	M: Callie Add
Kelly	A. O.	" 15	Blk 43 O. H. Add
"	Miles	" 1	Hall S. D. Lot 48-62-63
Lasiter	Pat	" 9, 10	S. + P. Add
Lee	Ch. P.	" 111 + 112	S. + D. L. Tract
Levil	E.	" 5 + 6	Stanley + Kirk's S. D.
Lilly	Martha	" 12	Ames S. D. E. E.
Longley	H. L.	" 1	Blk 45 O. H. Add.
Llewellyn	J. M.	" 4, 5, 6	" 41 " "
Lee Latimore + Johnson		Inglewood	Wilson
Mays	J. P.	Lot 6, 7, 8	" 44 O. H. add
Malony	Joana	" 27	Shallow Ford Road
Meredith	Fayette	S. E. Lot 29	East End Syn.
Murphy	Felix	Lot 28	S. + D. L. Tract
Martin	Nesbit	" 63	" " "
Monqueman	Along.	" 67	" " "
Miller	J. M.	Sturmoth	Van Fassel

October Term 1890.

2 nd Street	40 x 88	2	100		30	51	25	10	116
		2	450		1 35	2 29 ²	1 12	45	5 22
3 rd " Inf.	140 x 88	2	300		60	1 02	50	20	2 32
Harrison St.	33 x 150	1	200		60	1 02	50	20	2 32
" "	33 x 150	1	75		22	38 ⁴	18 ³ / ₄	07	87
M ^c Callie Ave.	50 x 135 E.	2	500		1 50	2 55	1 25	50	5 80
	40 x 100	1	30		09	15 ³ / ₁₀	07	03	34 ³ / ₁₀
Gross St.	51 ³ / ₄ x 200	1	350		1 05	1 78 ²	87	35	4 06
	50 x 100 St.	1	350		1 05	1 78	87	35	4 06
Watkins	M ^c Connell	3	175		52	89 ⁴	43 ³ / ₄	17	2 03
Caroline St.	55 x 210	1	350		1 05	1 78	87	35	4 06
Stanley + Kirk	M ^c Connell Et al	4	1025		3 07	5 22	2 56	1 02	11 99
Vine St.	50 x 135	2	400		1 20	2 04	1	40	4 64
Harrison "	33 x 150 House	1	200		60	1 02	50	20	2 32
" "	33 x 150	1	75		22	38 ¹ / ₄	18 ³ / ₄	07	87
3 rd St.	51 ¹ / ₄ x 200	1	100	100	30	51	25	10	116
5 th "	40 x 88	1	50		15	25 ²	12	05	58
92 x 50 E. } 40 x 150 } 1340 ft. Long.		1	950		2 85	2 37	2 37	95	11 02
Porter St.	33 x 100	1	100		30	51	25	10	116
Gresham st.	33 x 100	1	200		60	1 02	50	20	2 32
M ^c Callie Ave.	43 x 150	1	600		1 80	3 06	1 50	60	6 96
Stanley et al	Henderson	2	250		75	1 27	62	25	2 90
Woodhead	Sham	1/2	450		1 35	2 29	1 12	45	5 22
Sham.	100 x 240	1	600		1 80	3 06	1 50	60	6 96
1 st St.	40 x 88 H	1	200		60	1 02	50	20	2 32
		1	30		09	15 ³ / ₁₀	07	03	34 ³ / ₁₀
		1	50		15	25	12	05	58
		1	30		09	15 ³ / ₁₀	07	03	34 ³ / ₁₀
M ^c Callie Ave.		3	3500		7 50	12 75	6 25	2 50	29 00
Alley Henderson	90 x 150	1	800		2 40	4 08	2	80	9 28
Vine St.	50 x 135	1	750		2 25	3 82	1 87	75	8 70
E. C. Syn.	25 x 90	1	100		30	51	25	10	116
Porter St.	50 x 100	2	300		90	1 53	75	30	3 48
5 th "	40 x 88	2	400		1 20	2 04	1 00	40	4 64
Watkins	33 x 132 2	2	300		90	1 53	75	30	3 48
		1	50		15	25	12	05	58
Oak St.	50 x 135	1	200		60	1 02	50	20	2 32
" "	"	3	500		1 50	2 55	1 25	50	5 80
Road	Brawford	10	607		2 00 ³ / ₅	3 40 ¹ / ₅	1 00 ⁴ / ₅	66 ⁴ / ₅	7 73 ² / ₅
Caroline St.	50 x 135	3	1600		4 80	8 16	4 00	1 00	18 56
Fickens "	60 x 150	1	60		18	30 ³ / ₁₀	15	66	69 ³ / ₁₀
Songues "	50 x 135	1	250		75	1 27	62	25	2 90
" "	40 x 88	1	50		15	25 ²	12	05	58
3 rd "	"	1	150		45	76 ²	37	15	1 74
" "	" House	1	150		45	76	37	15	1 74
West Road	Henderson	2	250		75	1 27	62	25	2 90

October Term 1893.

Murdoch A. D.	N.E. Lot 29		E. E. Syn.
Miller R.	" 17	F. + R. S. II.	Lot 61.
Mut. R. E. + H. B. Am. S.	" 100		E. E. Syn
Morgan D. Geo.	" 8	Blk 43	O. H. Add
Myers J. M.	" 11	" 43	
Murphy O. B.	"	" 5	Glenswood
Myer J. M.	" 13	" 43	O. H.
M ^c :Connell Ella	" 22. 27.		Chandler Add
M ^c :Farland Hanna	" 15		S. + D. L. tract
M ^c :Gillum Francis	" 60		"
M ^c :Manes Ella	" 106		"
M ^c :Blendon J.	" 114		"
M ^c :Dowell Dan	" 16		S. + Jennings "
" Henry W. 10	" 120	Lot 119	S. II.
M ^c :Millan D. G.	" 10		Smartt S. II.
M ^c :Donald G. G.	" 1	Blk 37	O. H. Add
M ^c :Dermott Jacob	" 66. 65		S. + P. "
M ^c :Kurey G. A. P.	" 3	" 5	Glenswood
M ^c :Kure L. S.	" 15	" 20	"
M ^c :Connell Allen	" 2 + 3		M ^c :Connell Add
"	" 4. 5 + 6		" "
"	" 7. 8. 9		" "
"	" 11. 12. 13		" "
Nisbet N. J. P.	" 33		S. + D. L. tract
"	" 40. 41. 42. 43 1/2 44		S. + J. tract
Newman + Brown	Corbly		Stocks
Neal Laura	Stanley		Washington
Nolan J. W.	Lot 28. 29		Smartt S. II. lots
Nash J. B.	" 3	Blk 37	O. H.
Neal Walter	" 2	" 39	"
Oren Daniel	" 111		E. E. Syn
Oglebee Mary	" 22	" 1	Cities City
Osmont Peter	" 41. 41		M. S. L. Co. S. II.
Orens James	" 24		S. II. L. tract
Oriel J. L.	" 12	Blk 48	Orchard Knob
O'Killip J. H.	" 10	" 47	" " Add
Oval H.	" 82		Stanley + D. L. tract
Peake Eliza	" 113		" " "
Prigmore A. S.	" 33		" + Jennings
Perrin Joe	" 24. 25		" " Pyotts Add
Polk G. W.	" 26		" S. II.
Parrons J. E.	Watkins		Stanley
Pearson Robt.	Lot 5	Smartt	S. II. Lots 77. 91. 92
Prince James	" 23. 24	"	" " "
Peake Sallie	" 66.		S. + D. L. tract
Pickens J. W.	" 72 to 75. 90 to 93.		Picking S. II.

October Term 1893.

		1	200		60	1 02	50	20	2 32
	25 x 190	1	30		09	15 1/2	07	03	34 1/2
Porter St.	50 x 200	1	800		2 40	4 08	2 00	80	9 25
Way + Vine St.	50 x 130	1	1200		3 60	6 12	3 60	1 20	13 92
"	"	2	1000		3 60	5 10	2 50	1 00	11 60
		1	50		15	25	12	05	58
Vine St.	"	1	200		60	1 02	50	20	2 32
Maudie St.	42 x 130	6	350		1 05	1 78	87	35	4 06
First "	40 x 88	1	50		10	25	12	05	58
Third "	"	2	90		27	45 1/2	22	9	1 04 1/2
Fifth "	"	1	250		75	27	62	25	2 90
"	"	1	50		10	20	12	05	58
Harrison "	66 x 150	1	200		60	1 02	50	20	2 32
Fifth "	50 x 88	1	200		60	1 02	50	20	2 32
St 77, 91, 92. E. C. Syn.	25 x 90	1	100		30	51	25	10	1 16
Oak St.	50 x 135	1	1900		5 70	9 69	4 75	1 90	23 04
Thomas "	33 x 140	2	300		90	1 53	75	30	3 48
		1	50		15	25	12	05	58
		1	50		15	25	12	05	58
McCallie Ave.	37 x 140 e	2	150						
Oak	50 x 130 e	3	200						
"	50 x 200 N. O.	3	200						
Vine	50 x 130	3	150	760	3 10	3 57	1 75	70	8 12
First St.	40 x 88	1	60						
McDonnell "	66 x 120	3	700	760	3 28	3 87 1/2	1 90	76	8 81 1/2
Crest Road	Henderson	1	200		60	1 02	50	20	2 32
McDonnell	Keith et al	1	50		15	25	12	05	58
7-91-92 E. C. Syn	25 x 90	2	60		18	30 1/2	15	06	69 1/2
Oak St.	50 x 135	1	900		2 70	4 59	2 35	90	10 44
Irreg.	50 x 135	1	600		1 80	3 06	1 50	60	6 96
Porter St.	100 x 185	1	200		60	1 02	50	20	2 32
E. C. Ave	44 x 135 E.	1	350		1 05	1 78	87	35	4 06
"	Syn. Cumberland St.	2	300		90	1 53	75	30	3 48
First St.	40 x 88	1	150		45	76	37	15	1 74
Way "	50 x 135	1	450		1 35	2 29	1 12	45	5 32
"	"	1	450		1 35	2 29	1 12	45	5 32
Fourth "	40 x 88	1	100		30	51	25	10	1 16
Fifth "	"	1	200		60	1 02	50	20	2 32
Tract McDonnell St.	33 x 120	1	100		30	51	25	10	1 16
Gresham "	33 x 100 e	2	200		60	1 02	50	20	2 32
Harrison "	33 x 150	1	300		90	1 53	75	30	3 48
James	90 x 100	1	350		1 05	1 78	87	35	4 06
E. C. Syn	25 x 90	1	100		30	51	25	10	1 16
"	25 x 60	2	60		18	30 1/2	15	06	69 1/2
A. D. Third St.	40 x 88 1/2	1	150		45	76	37	15	1 74
Lang bet. Cline Ave. & Ford Road		8	600		1 80	3 06	1 50	60	6 96

October Term 1893.

Pickens J. H. or C. E. Stanley	Lot 77 1/2-78, 86 1/2-89	Picking S. D.
"	96 to 98	"
Prach Hyatt	26 M. R. C. + H. C. Ass.	"
Powell S.	N. 5 of S. 200 Lot 3.	James Williams est.
Palmer Jake	Lot 45	Jennings tract
Phillip Henry	16-16 of Smart's	S. D. lot 92
Quarles G. W.	9, 10, 11, 12, 15 Blk 41	O. H.
Rathner T. A.	14 " 43	"
Roberts J. E. G.	3	Griffiths S. D. of lot 8
Richardson Geo.	43, 44.	S. + D. L. tract
Reed Thomas	5-6	"
Ross Mary	126, 127.	"
Ramsay + Williams S.	31	Stanley + Jennings tract
Robertson Lloyd	Stanley	Nickson
Rogers Steve	3 S. D. of lot 30	E. C. Syn.
Robinson Geo.	45 S. S. D. Lot 106, 107	Shallow Ford
Reddin Jas. A. C. Cor.	Lot 9	Jennings tract
Ross Mary E 38	49	E. C. Syn.
Russell Gordon	12 Blk 44	O. H. Add
" +	22-30-31-32-33	Griffiths Add O. H.
" Gordon	4 " 46	"
Richmond Clay	Lot 12	Stanley + Jennings
Sharp J. F.	25-26-27-29	Griffiths Add
Sublet D. L.	7	Sublet S. D. Lot 26-27
"	2-4-6	" " " 41-42
"	2-4-6	" " " 86-87
Strickland N. J. N. 1/4	29	E. C. Syn.
Stanley S. M.	1-2 Blk 2	Exico Co.
Stone + Waddell	1 to 8 " 16	O. H.
"	9-16 " "	"
Smith Mrs N. W.	14-15-16 " 39	"
Scott W. H.	1-2-3 " 33	"
"	16-17-18 " "	"
Schall - N 1/2	79	E. C. Syn.
Simmons Phillip off. testimony	1 " in Allen M. C. Connell Tract	
Stanley, G. E.	Lot 1-2-8-10 Stanley + De L. Tract	
"	12-19-20-22 " "	
"	25-29-30-31-32 " "	
"	41-42-50-51 " "	
"	57-58-61-62-68-70-72-73-74. Do.	
"	78-87-88-89-92-95-100-99 " "	
"	1/2 101 lots 103-104-107-109-118 N 1/2 120 " "	
"	Lot 132	
" N 40 S. 117 1/2	7 Stanley + Jennings Tract	
" E. 100 S 43	9 " " "	
" 120 N. 220 N. 100	Lot 10 " " "	

October Term 1893

riany. bet Cities Ave & Ford Road		5 150	360	90	1 53	75	30	3 48
		3 150						
		1 50		15	25	12	05	58
Harshorn St.	50 x 81	1 250		75	1 27	62	25	2 90
McDonnell "	62 x 120	1 200		60	1 02	50	20	2 32
E. Spr. Smarte St	25 x 90 e	2 80		24	40 ⁸ / ₁₀	20	08	92 ¹ / ₂
McCallie Ave	50 x 135	5 1500		4 50	7 65	3 75	1 50	17 40
Vine St.	50 x 135	1 700		3 10	3 57	1 75	70	8 12
East End		1 25	25	7	12 ³ / ₄	6 ¹ / ₄	3	29
Second St.	40 x 88 e	2 250		75	1 27	62	25	2 90
3rd "	" "	1 200		60	1 02	50	20	2 32
6 " "	" "	2 400		1 20	2 04	1 00	40	4 64
McDonnell "	33 x 120	1 60		18	30 ⁶ / ₁₀	15	06	69 ⁹ / ₁₀
De Lisle Johnson		3 550		1 65	2 80	1 37	55	6 38
Cross St.		1 150		45	76	37	15	1 74
Road	26 x 80 e	2 60		18	30 ⁶ / ₁₀	15	06	69 ⁹ / ₁₀
	43 ² / ₂ x 100	1 60		18	30 ⁶ / ₁₀	15	06	69 ⁹ / ₁₀
Congress St.		1 200		60	1 02	50	30	2 32
Joy "	50 x 135	1 600		1 80	3 06	1 50	60	6 96
		5 125		37	63 ³ / ₄	31 ⁴ / ₄	12	1 45
Vine St.		1 100		30	51	25	10	1 16
Harrison St.	66 x 150	1 250		75	1 27	62	25	2 90
2d St.	36 x 100	4 150		45	76	37	15	1 74
E. E. Spr		1 50	50	15	25	12	5	58
" "		3 150	360	90	1 53	75	30	3 48
" "		3 150						
U. R. Tr.	50 x 125	1 200		60	1 02	50	20	2 32
Garfield Ave.	35 x 145	2 300		90	1 53	75	30	3 48
Caroline	44 ¹ / ₂ x 140	8 550		5 15				
Joy St.	50 x 140	8 600	1150	3 45	5 86	2 87	1 15	10 34
Vine "	50 x 140	3 1250		3 75	6 37	3 12	1 25	14 00
Oak "	50 x 135	3 450						
McCallie Ave.	50 x 135	3 600	1050	3 15	5 35	3 63	1 05	12 18
Waver Ave.	50 ³ / ₄ x 300 E.	1 300	300	5 10	1 53	75	30	3 48
McCallie "	60 x 210	1 200		60	1 02	50	20	2 32
Cities St.	40 x 88	4 350						
St St.	40 x 88	4 350						
" "	40 x 88	5 200						
3d St.	40 x 88	4 350						
3rd St.	40 x 88	10 550						
4 " "	40 x 88	10 700						
5 " "	40 x 88	6 400						
6 " "	40 x 88	1 150						
	40 x 15	1 450						
	43 x 100	1 50						
Cities St.	120 x 100 S	1 50						

October Term 1893

Stanley C. E.	S 1/2 Lot 40	Stanley + Jennings Tract
"	" S 40 N. 100 N. 100 " 10	" " "
"	" Part Lot 11	" " "
"	" N 1/2 " 33-32 Lot 31-32	" " "
"	" E. S 1/2 " 35	" " "
"	" Matthews	Spring
"	" Hall	Isoman
"	" Lot 1, 6-97 S 1/2 99	Series S. D.
"	" 94-95	E. E. Syn
"	" 23-24	Stanley + De Long Tract
"	" 80-81	" " "
Stanley + Pratt	" 2	S. + P. Add.
Do.	" 17-18-21	Do.
"	" 26-36-42-45-47 to 51	"
"	" 52-53-60-63 to 65	"
Stanley Kirk	" 1-9-10-13 to 27, 32 to 39	Kirk's Add.
Stanley + Pratt	" Kelly	Anderson Add.
"	Lot 100 Harrison Ave. + Hawthorne St.	"
Stokes Nathan	" 19-18	S. + De Long Tract
Saunders O. M.	" 48	Do.
Do.	N 1/2 " 96	E. E. Syn
Smith Thos.	" 130	S. + De Long Tract
" Duke S 1/2	" 20	S. + Jennings "
" David N 1/2	" 8	" " "
Stivers O. M.	5 " in	Pickens S. D.
Smith Chas.	" 11	Stanley + Pratt Add.
" J. H.	" 18	Do.
" Jno. + Clement	" 3-8 S. D. Lot 23	E. E. Syn
" Fred	" 19	Halls S. D. of Lot 77-91-92
Stocker, G. O.	Newman + Brown	Stutenroth
Stutenroth C. M.	Stocker	Miller
Stein Jno.	Van Tasell	Heron
Spring Pat	Stanley	Shaw
Sundridge Dan	Lot 8-9	Stanley S. D. 77-91-92
Stanley, C. E.	" 14 N 1/2 15-16	Halls S. D. 48-62-63
Smith Thos.	" 129	Do De L. Tract
Spencer J. P.	" 50-51 S. D. 53	E. E. Syn
Strickland Arnold	" 98 N 1/2 99	Series S. D.
Thomas C. J.	" 1 Blk 39	O. H.
Tyler F. E.	" 15	Pickens S. D.
Watcher - S. O. C.	" 3	Stanleys S. D.
Poliver Jno.	" 11, 12	" + Kirk's S. D.
Tack Isaac	" 4	Lewis
Timothy M. W.	Part of Lot 6	Pickens Add.
Underwood Josephine	Lot 11	S. + P. Add.
Unknown N	" 64	E. E. Syn

October Term 1893.

		Fnd.						
1 st Donell St.	33 x 100	1 200	}					
4 th St.	40 x 100	1 50						
"	"	1 50						
M ^c Donell St.	98 x 120	2 260	}					
"	"	1 50						
1 st Bonnell Stal	Keith + M ^c Key	1 350	}					
2 nd Crest Road	Lea + Latimore	3 1/4 500						
3 rd Church Hill		98 000	}					
Proctor Crossing	102 1/2 x 200 etc	2 600		*200 paid only S. C. H. fund				
"	40 x 88	2 150						
4 th St.	40 x 88	2 100		8910	26 73	45 44 1/2	3227 1/2	8 91 100 35 1/2
Harrison Ave.	50 x 107	1 60						
Porter St.	50 x 97	3 400	1935	5 80	9 86 1/2	4 80 1/4	1 90 32 44 1/2	
"	50 x 97	9 75						
Thomas	50 x 97	6 60						
"	35 x 135	26 1250		3 75	6 37	3 12	1 35 14 00	
Lixon Stal	Stanley + Pyoth	4 1000	}					
Harrison	100 x 200 S.	1 1000		2000	6 5	10 20	5	2 20 20
1 st St.	40 x 88	2 300			90	1 50	70	30 10 48
2 nd "	40 x 88	1 150						
P.	55 x 200	1 100	350	70	1 27	60	25 390	
6 th St.	40 x 88	1 200		60	1 02	50	20 20 2	
Harrison Ave	33 x 300	1 50		15	25	12	05 58	
"	66 x 300	1 150	150	45	76	37	15 1 74	
"		5 200		60	1 02	50	20 20 2	
Porter St.	50 x 100	1 200		60	1 02	50	20 20 2	
Ho	33 x 100	1 70		21	35 1/10	17	07 81	
Shambelair	M. + A. V. P.	2 350		1 05	1 78	87	35 4 06	
E. E. Syn	25 x 90 E.	1 30		09	15 3/10	07	08 04 1/2	
Crest Road	Henderson	6/100 70		21	35 1/10	17	07 81 1/2	
"	"	1 120		36	61 1/10	30	12 1 39 1/2	
"	"	3 350		1 05	1 78	87	35 4 06	
M ^c Donnell	Keith Stal 99 x 100	1 300		90	1 50	70	30 10 48	
E. E. Syn.	25 x 90	2 250		75	1 27	62	20 2 90	
"	25 x 90	3 50		15	25	12	5 58	
5 th St.	40 x 88	1 150		45	76	37	15 1 74	
Congress St.	50 x 110	4 900		2 70	4 59	2 25	90 10 44	
Churchville	50 x 100	2 100		30	51	25	10 1 16	
Wing St	50 x 145	1 900		2 70	4 59	2 25	90 10 44	
Porter Ave	50 x 150	1 50		15	25	12	05 58	
"		1 50		15	25	12	05 58	
Watkins St.	33 x 132	2 250		75	1 27	62	25 2 90	
O. K.		3 100		50	51	25	10 1 16	
S. Ford Road	Jureg.	1 900		2 70	4 59	2 25	90 10 44	
Porter St.	33 x 100	1 60		18	30 1/10	15	06 69 1/2	
Worce	50 x 200	1 80		24	40 1/10	30	08 92 1/2	

October Term 1893

Unknown	Lot 13, 19, 22	Pickens Add.
"	" 25-32-35	"
Van Darsell Harry	Miller	Stein
Vaughn Willie A.W.	Lot 29	E. E. Syn
Van Duren Martin	" 1-2-3, B.D.	Nixon + Senier S.D.
Waters Wm	Lot on Harbour	St. bet. Johnson +
Whitehead J.B.	" S.	East End Synd.
Ward M.H.	Keith	Hunt
Wills F.O.	Lots 12, Blk 45	O.H.
Williams J.L.	" 6 " 43	"
Welch + Millard	" 5 to 12 " 18	"
Woodruff + Miners	" 16 + 17	S. + D. L. tract
Williams Rev.	" 49	"
" Eli	" 100	"
Welch Henry	" 125	S. + J.
West Daniels W.	" 35	S. + J.
Wilson L.S.	" 57	S. + O.
Webster -	Elder	Gaub
Washington Susan	Neal	Stanley
Williams W.H.	Lot 6 Blk 17	Wilcox
Wolson W.O.	" 16	Pickens S.D.
Williams Mrs (S. Series)	" 10 to 18	Senier
White W.J. Jr	" 69	E. End Synd.
Williams Geo. Parf	" 81	"
Weber Jno. W.	" 67	"
Warner P.O.	" 14 Blk 58	O.H. Add
Wilson J.D. S. 50 E. 50	lot 11	E. E. Syn.
Webmore A.G.	Lot 1 + 2 " 43	O.H.
Williams G.C.	" 7 " 43	"
" Jno.	" 5 " 47	"
Wilkins Malise	" 19	M.R. E. + H. B. Ass
Willis W.A.	" 124	S. + D. L. tract
Walker Julia W.	" 7	S. + J.
Willingham E.G.	" 16	Parlow + Chap. Add.
Willis W.A.	" 124	S. D. L. tract
Whitening Emma S.	" 35-39	S. + J.
Wolf Jno.	" 28 to 31	S. + Kirk
11 th District Peene W.M. Jr.	Jones	Kenby
Barnes W.	Hale	Shelton
Branham Joe	Griffith	Newman
Brawley J.A.	Howard	Brackett
Coulter J.P.	Martin	Bowers
" E.A. heirs	Sale Creek	Blift heirs
Blift Mrs E.	Bolton	Beerle
"	Kennedy	Gardard
" Pearl + Luke Co.	Farris heirs	Blift heirs

October Term 1893

	50 x 150	3	200		60		50	20	232
	"	4	150	150	40	76	37	15	174
West Road	Henderson	2	250		75	127	62		290
Congress St.	50 x 100	1	200		60	102	50	20	232
2 ^d	123 x 87 A.	3	500		150	255	135	50	580
Sleveland St.	50 x 100 St.	1	350		105	178	87	35	406
Pouche King	90 x 100 E	1	200		60	102	50	20	232
Alley	Mayor 10 x 125	1	250		75	127	62	25	290
McCallie Ave.	50 x 135	1	250	250	70	127	62	25	290
Ivy St.	"	1	850		255	433	212	85	986
Pouche King	"	8	500		150	255	135	50	580
First St.	40 x 88	2	200		60	102	50	20	232
Sec.	"	1	150		45	76	37	15	174
5 th	"	1	500		150	255	135	50	580
6 th	"	1	200		60	102	50	20	232
McDonell "	33 x 120	1	50		15	25	12	05	58
Thomas "	33 x 100	1	50		15	25	12	05	58
Keith	McKey	1/2	250		75	127	62	25	290
McDonnell	Keith et al 25 x 99	1	100		30	51	25	10	116
	35 x 200	1	100		54	91 1/10	45	18	208 1/10
		1	50		15	25	12	05	58
Shurville 6 th St.		9	1100		330	561	561	110	1276
Grove St.	51 1/4 x 200	1	300		90	153	75	30	348
"	"	1	200		60	102	50	20	232
"	" St	1	350		105	178	87	35	406
Oak St	50 x 135	1	900		270	459	225	90	1044
Campbell Ave	50 x 150	1	250		75	127	62	25	290
Ivey	50 x 125 e	2	300		90	153	75	30	348
"	"	1	200		60	102	50	20	232
"	"	1	200		60	102	50	20	232
		1	50		15	25	12	05	58
6 th St.	40 x 91	1	250		75	127	62	25	290
Harrison "	132 x 150	1	800		240	408	200	80	928
Oak "	50 x 135	1	60		18	30 1/10	15	6	69 1/10
	70 x 85	1	250		75	127	62	25	290
McDonnell	66 x 120	2	300		90	153	75	30	348
	35 x 150 e	4	600		180	306	150	60	696
Reaveley	Hunt Clift heir	10	200		60	102	50	20	232
Bradford	Shipley	8	150		45	76	37	15	174
Birmingham	Branham	1/4	50		15	25	12	05	58
Lawley	Scotes	46	150		45	76	37	15	174
Borers	Clift heir	113	1600		480	816	4	160	1856
Scotes	Wallace	175	2500 2500		750	1275	625	250	2900
Alley Road	Thomas	5	300						
Gothard	Beere	43	800	1100	330	535	275	110	1276
Co. Line	Mc	1100	1800		340	9180	45	18	20880

October Term 1893

Clift heirs	Sale Creek	Sale Creek
"	Remnant of 2000 A. Cannot	
Downing G.O.	Barren	Coulter
Olsea Jno.	Miles	Olsea
Fuller Jas.	Olsea	Shibley
For heirs	Co. line	Clift Heirs
Fuller J.M.	Pendergrass	Pendergrass
Goodson Ch. L.	Phames	Hunt + Davis
Gothard Elizabeth	Mary Heirs	Dea
" Op	Harrison	Lope
Holt David heirs	Hickman	Clift heirs
Hornell, J. D.	Thomas	Hammanay
Hickman Mark	Hutcherson	Coulter
Hodges Thomas	Hodges	Hodges
Jacks R. G.	Clift Heirs	Clift Heirs
Kenney Margareh	Patterson	Dea
May J. W.	McDonald	May
Moore Caroline	Calver house	Hodges
McDonald J. E.	Wick Mill	Clift heirs
McPherson John	McDonald	Thomas
McDonald Jane	"	McDonald
" John L.	Hutcherson	Chambers
" Miss Mary	Shibley	Sale Creek
McBally P. I.	Clift Heirs	Clift Heirs
Cierce J. F.	Cunningham	Church Lot
Patten Harvey	Hutcherson	" "
Revel Hugh	Asinger	Sale Creek
Roberts David	Gothard	Griffith
Shelton Thos.	Patten	Sale Creek
Thomas G. W.	Thatcher	Martin
" Bird	Thomas	Griffith
" J. J.	"	Thomas
Wilcoxen David	Fuller	Hodges
Walden Ridge Min. Co.	Newman	Bolton
"	Morgan	Newman
Wallace D. W.	Coulter heirs	Coulter Heirs
Walden Ridge Coal Co.	W. A. M. Co.	Jenkins
"	"	"
"	18 mules	2 Pumps + Boilers

12 th District	Burgan P.	Thatcher	Stanley
	Brown A. J.	Brown	Soddy Coal Co.
	Blanton Jno. Heirs	Roberts	Roberts
	Berry Scott	McRee	"
	Boman J. M.	Harrison	Stewart
	Clift R. B.	Rose	Soddy Ore
	" M. H.	Clift	Clift

October Term 1893

Sale Creek	Sale Creek	175-250		8 10	13 77	6 75	2 70	31 32	
be bounded		- 200	2700						
Sale Creek	Coulter	62	370	1 58	2 60	1 27	51	5 91	
Lanson	Pierce	65	600	1 80	2 06	1 50	60	6 96	
"	Elsea	12	100	30	51	25	10	1 16	
Hickman	Bliff Heirs	300	450	1 35	2 29	1 12	45	5 22	
Gothard	Revely	63	185	185	55	94	46	18	
Thamer	C. S. R. R.	1/2	250	75	1 27	62	25	2 90	
May	M. Farland	5	150	45	76	37	15	1 74	
C. S. R. R.	Clemmons	10	200	60	1 02	50	20	2 32	
Jones	Bliff heirs	80	200	60	1 02	50	20	2 32	
Waterhouse	Bear	200	205	61	1 04	51	20	2 37	
M. Donald	Coulter	1/4	50	15	25	12	05	58	
Patterson	Bliff heirs	14	150	45	76	37	15	1 74	
Bliff Heirs	Bliff Heirs	50	200	60	1 02	50	20	2 32	
"	Patterson	2	160	30	51	25	10	1 16	
Hall	Bliff heirs	100	300	90	1 53	75	30	3 48	
Hodges	" "	1/2	50	15	25	12	05	58	
Sale Creek	" "	5	1500	4 50	7 65	3 75	1 50	17 40	
M. Donald	Thatcher	19	125	37	63	31	12	1 45	
Elsea	Thomas	400	2000	6 60	10 20	5 00	2 00	23 20	
Abinger	Coulter	1/2	50	15	25	12	05	58	
Bliff Heirs	" heirs	32	100	30	51	25	10	1 16	
"	Bliff "	500	850	2 55	4 33	2 13	1 85	9 86	
Revely	Kelly	1	50	15	25	12	05	58	
Coulter	Bliff Heirs	1	75	22	38	18	07	89	
Jones	Shelton	55	550	2 55	4 33	2 13	1 85	9 86	
C. S. Ry.	Wope	1/4	50	15	25	12	05	58	
Revely	Scotes	63	900	2 70	4 54	2 25	90	10 44	
M. Donald	Bliff heirs	214	2000	6 60	10 20	5 00	2 00	23 20	
Thomas	Goodson	1/2	200	60	1 02	50	20	2 32	
Beene	"	1/2	50	15	25	12	05	58	
C. S. Ry.	Revely	10	250	75	1 27	62	25	2 90	
Gibson	Newan	1/2	150						
Morgan	"	1/4	50	200	60	1 02	50	20	2 32
Sale Creek	Bliff Heirs	300	1000	3 60	5 10	2 50	1 00	11 60	
C. S. Ry.	Richards	1/2	200						
"	"	1/4	250						
Jane + Coke Onnd		4000	4450	13 35	22 67	11 12	4 45	51 62	
Roberts	Roberts	33	150	45	76	37	15	1 74	
Read	Angost	1/2	300	90	1 53	75	30	3 48	
Bliff Heirs	Peters	30	100	30	51	25	10	1 16	
Peters	"	16	50	15	25	12	05	58	
Bliff	Boman	100	250	75	1 27	62	25	2 90	
"	M. Ree	100	500	1 50	2 55	1 25	50	5 80	
River	Bliff Heirs	150	2250	6 75	11 47	5 62	2 25	26 10	

October Term 1893.

Oliph O. H. Heirs	Oliph J. J.	Soddy Crk.
Oliph Lord & Co.	Soddy Coal Co.	Hallett
Clark + Evans	Morgan	Jenkins
Coleman A. J.	Lynch	Varner
" "	Coleman	Coleman
Cawkins Wiley	Roberts	Thatcher
Oliph T. H.	Mc Hill	Oliph
Eichorn Phil	Scott	Wood
Gann Haul.	Gann	Gann
Grays Heirs	Roman	Barker
Hallett Heirs	Oliph	Oliph Heirs
" Jno.	Watson	Loyd
" "	Soddy Creek	Hallett
Henson T. L.	Oliph Heirs	Rogers
Hair Jas. Heirs	Mc Pee	Mc Tee
Hallett Nathan	Hallett	Clemmons
Harrison Frank Heirs	Roberts	Oliph Heirs
Hagge G. W.	Roberts	" "
Jenkins Mrs Annie	Reese	Frank
Loyd Jno. E.	"	Evans
" "	Soddy Coal Co.	Nipper
" "	C. J. Ry	"
Ledford Heirs	Gains	Gains
Mc Hill J. N.	Perry	Oliph
Manning Mrs G. C.	Coleman	Jones Heirs
Mc Sully	Possess	Oliph "
Messenger W. M.	Perry	Gann
Newman Robt	Miller Heirs	Newman
Posey O. W.	Jones "	Richie
" "	Manning	Jones
Parkes Mrs.	Loyd W	Oliph Heirs
Rogers Sarah	Mc Pee	Soddy Co.
" Margaret	"	Eichorn
Robertson O. W.	Loyd	Soddy Co.
Reyno G. W.	Mc Tee	Thomas
Stewart Jno.	Roman	Loyd
Stanley Chas.	Burgain	Oliph Heirs
Smith Mrs.	Oliph Heirs	Oliph Heirs
" Heirs	Hallett	Watson
" Gilbert	Roberts	Penny
Thomas Danl	Loyd	Soddy Coal Co.
" "	Watson	Warner
Trewhitt D. W. Heirs	Elder	Lombady
Thomas J. W.	Morgan	Morgan
Thurston J. D.	Warner	Warner
Warner Lewis Heirs	1/2 of 8 100 Aeres bounded by Oliph Heirs	

October Term 1898

River	Blift	1500	6500	6650	19	95	33	91	16	62	6	65	77	14	
Blift	Soddy Coal Co.	10	4000		12	12	20	40	10		4		40	40	
Dooly	Morgan	9	200			60	1	02	50		20		2	32	
Vanner	Coleman	3	50	50		15		25	12		5		58		
"	Blift Heirs	2	50			15		25	12		5		58		
Burgeon	M. Ree	16	50			15		25	12		5		58		
River	Gann	175	1600			7	80	8	16	4	1	60	18	56	
Mydingen	Roberts	40	300			90	1	53	75		30		3	48	
Sneed	Burgeon	16	100			30		57	25				1	16	
Barkes	Loyd + It	250	500			1	50	2	35	1	25		50	50	
Wallace	Watson	39	400	400		1	20	2	04	1	60		40	4	64
Watson	Jenkins	1	400												
Smith	Clemmons	1	50	450		1	35	2	29	1	12		45	5	22
Harkes	Soddy Oak	100	200				60	1	02	50	20		2	32	
Miles	Fair	40	350			1	65	1	78	87	35		4	66	
Joyce	Clemmons	1/2	50				15		25	12	5		58		
Gann	Blift Heirs	50	150				45		76	37	15		1	74	
		1	50				15		25	12	5		58		
C. S. Ry.	Brown	1/2	350				1	05	1	78	87	35		4	66
Reese	C. S. Ry.	1/2	400												
Loyd + Blift	Jenkins	1/2	400												
Brown	Reese	1/2	350	1150		3	45	5	48	2	87	1	15	13	34
Loyd	Gaines	1/2	200				60	1	02	50	20		2	32	
River	Gann	500	2125			6	37	10	83	5	31	2	12	24	65
Nipper	Posy	45	250				15	1	27	62	25		2	90	
Miller	"	16	50				15		25	12	5		58		
Ferry	Smith	2	100				30		57	25	10		1	16	
Blift	Posy	12	150				45		76	37	15		1	74	
Nipper	Manning	6	50												
Richie	"	4	50	100			30		57	25	10		1	16	
Blift Heirs	Co. Line	1000	2000				6	10	20	5	2		20	20	
Loyd	L. J. J.	1/2	100				30		57	25	10		1	16	
Burgain	Fun Bridges	130	250				75	1	27	62	25		2	90	
Soddy Co.	Price	1/2	20				60	10	15	65	62		2	32	
Worley	Wallace	2	125				37		63	34	12		1	45	
Farkes	Co. Line	400	125				37		63	34	12		1	45	
Gann	Dist Line	20	100				30		57	25	10		1	16	
Blift Heirs	Blift Heirs	50	200				60	1	02	50	20		2	32	
Thomas	Joyce		700				2	10	3	57	1	75	70	5	12
M. Gell	Gann	100	500				1	50	2	55	1	25	50	5	50
Williams	Loyd	1	650												
M. Ree	Watson	24	300	900		2	70	4	59	2	55			6	44
Law	C. S. P. R.	50	550			5	65	2	31	1	37	55		6	38
Blift	Warner	1	100				30		57	25	10		1	16	
Warner	"	1	100				30		57	25	10		1	16	
		82 1/2	300				90	1	53	70	30		3	48	

October Term 1893

13th District

Childer S. W.	Emery	Emery
Roman Henry	Clift Heirs	Clift Heirs
Brown Saml.	Bunningham	Lillard "
" Columbus	Wheatington	Hall
Billingely Nathan	Kelly	Robertson
" Anderson	Smith	Wheatington
Cartter A. M. F.	Taylor	Robertson
Clift + Williams	Hixon	Hughes
Colburn L. + L.	May	Billingely
Clift Heirs	Goodson	Quinn
Chaney L. L.	Barnes	Richie
Edmonds B. A.	Manning	Gray
Grimes Border	Wilch	Clift Heirs
Gray B. F.	Mc Gill	Gross
Guilling Reese	Gibson	Kennedy
Gross Lewis	Hughes	Washed
Ganaway Heirs	Clift Heirs	Hixson
Hughes Richard	" "	Lillard Hrs.
" Frank	Ware	Nipper
Hickman Thos.	Taylor	Robertson
Hughes Richard	Hughes	Hughes
" Thos	"	Clift Hrs
" Ruben	Gray	Sprins
Jones Thos. Heirs	Manning	Nipper
Kelly Alous	Henderson	Taylor
" Stephen	Taylor	Cartter
Lea Alfred	Lea	Shipley
Lillard Chas. Hans	Hixson	Kelley
Lea Jno. H.	Lea	Lea
Mc Reynolds Mann	Henderson	Robertson
Newman Jno.	Gibson	Hall
Pierce "	Bolton	Springfield
Robertson Jno.	Henderson	Snafford
Shipley Jack	Shipley	Botron
Snofford Jno.	Henderson	Snofford
Skinner James	Robertson	Hayes
Smith Jno	Gibson	Billingely
Snofford James	Snafford	Hayes
Vandegriff Al	Zeigler	Springfield
Varner S. W.	Garrin	Welch
Willington Howard	Billingely	Colman
Williams J. F.	Robertson	Hammill
Childer S. M.	Emery	Emery
Whiteide Preston	Clark	Ganaway
Wrey S. M.	Inyon	Robertson
Wouster J. J.	Robertson	Denton

15th District

October Term 1893

Clift Heirs	Emery	100	300	90	1 58	75	30	3 48
"	Clift Heirs	200	300	90	1 58	75	30	3 48
Ganaway		130	138	40 ⁸ / ₁₀	70 ³⁵ / ₁₀₀	34	13	1 60 ⁷ / ₁₀
Shepard		20	100	30	51	25	10	1 16
Hays	Robertson	4	50	15	25	12	05	58
Hall	Shipley	40	175	52	89 ¹ / ₄	48 ¹ / ₂	17	2 03
Taylor	Kelly	40	200	60	1 02	50	20	2 32
C. S. R. P.	Clift Heirs	65	750	2 25	3 82	1 87	75	8 70
Gibson	Storner	350	520	1 50	2 55	1 25	50	5 80
C. S. R. P.	Springfield	1/2	500	1 50	2 55	1 25	50	5 80
Wimberly	Nipper	400	520	1 50	2 55	1 25	50	5 80
Shipley	Patterson	33	275	82	1 40 ¹ / ₂	68 ¹ / ₂	27	3 19
Clift Heirs	Hisson	160	250	75	1 27	62	25	2 90
Hughes	Hickman	160	400	1 20	2 04	1 00	40	4 64
Boarell	Kennedy	1/2	250	75	1 27	62	25	2 90
Wimberly	Nipper	150	400	1 20	2 04	1 00	40	4 64
Hughes	"	160	400	1 20	2 04	1 00	40	4 64
Kelly	Hisson	60	250	75	1 27	62	25	2 90
Gray	Coleman	260	1200	3 50	6 12	3 00	1 20	13 92
Henderson	Carter	1	50	15	35	12	05	58
Clift Hrs	Hughes	44	260	60	1 02	50	20	2 32
"	"	183	375	83	1 40 ¹ / ₄	68 ¹ / ₂	27	3 19
Emery	Grass	45	150	45	76	39	15	1 74
Nipper	Prosey	50	200	60	1 02	50	20	2 32
Henderson	Brown	13	125	37	67	31	12	1 45
Carter	Carter	1	125	37	67	31	12	1 45
Storner	Totton							
Kelley	Williams	160	200	60	1 02	50	20	2 32
Storner	Paflin	35	225	67	1 14	56	22	2 61
Hickman	Handers	73	1100	3 30	5 61	2 75	1 10	12 76
Hall	Smith	68	250	75	1 27	62	25	2 90
Grays	Geigler	120	150	45	76	37	15	1 74
Henderson	Robertson	35	150	45	76	37	15	1 74
Coleman	Edmunds	33	200	60	1 02	50	20	2 32
Suttles	Robertson	8	50	15	25	12	05	58
Robinson	Snafford	21	125	37	67	31	12	1 45
Gibson	Coban	31	150	45	76	37	15	1 74
Hays	Shep	21	100	30	52	25	10	1 16
Geigler	C. R. Ry	14	150	45	76	37	15	1 74
Clift Heirs	Welch	50	100	30	51	25	10	1 16
Brown	Coleman	40	150	45	76	37	15	1 74
Vanner	"	150	1000	3 00	5 10	2 50	1 00	11 60
Clift Heirs	Emery	100	200	60	1 02	50	20	2 32
"	Mary	20	100	30	51	25	10	1 16
Robinson	Robertson	240	2400	7 20	12 20	6	2 40	27 84
Gray	"	640	2625	7 87	13 35 ³ / ₄	6 56 ¹ / ₄	2 62	30 45

October Term 1893

16th District

Gillespie J. W. Guard	Danvers	Higgins
Mitchell + Saunders	Lightfoot	Ch. & A. R. P.
"	"	"
Mackie J. J. W.	Oak St.	Main St.
Saunders Newell	Lightfoot	Ch. & A. T. T.
Saylor Ch. H.	Crabtree	Chica
Scott J. S.	Oak St.	Shelton
Springfield Heint	Richie	Oak St.
Turney Henry	Gillespie	Moore
Worlick N. F.	Shepard	Oak St.
Anderson D. H.	Sims + League	Ervin
Ball J. J.	Staples	Nelson
Burnes H. C.	Hendrix	Staples
Crown Jno.	3 shares in	Berry Brown Estate -
Block Jno. C.	1 " "	" " "
Carey A. N.	Van Heman	Water Lot
Gotville R. F.	Burnes	Staple
Clift Moses	Mabbit Spruce Tract 5 Lots 15-23-24-43-87	
"	⁷ Dub. " " "	
Carey A.	Van Heman	Spring Lot
Durando C. P.	" "	Scotes
Jobbs Heint	Beck Heint	Common
"	"	"
"	A. C. Kading Lot	M. C. Corbkle
Opans J. P.	Brown	Common
Overth C. C.	Smith	"
Foetner J. C.	Miles	Miles
Green O. S.	Smith	Solby
" Phos.	Co. Line	Chica. Ch.
Hickson Jas.	Hampton	Chatta. Land Co.
Hamilton H. H.	4 Lots Houston	Hixon Est.
Hunning W. L.	(Patcher Agh) Hunkaf	Rogers Hrs
Hutcherson Jno. C.	Sims	" "
Hickson David Est.	Beck	Fort
" Jas.	"	Bluff
Hathermay Annie	Mays	Smith
Kyser Mary C.	Lot 4 Mabbit Spruce	
Lee J. M.	2 " "	" Tract #17
Myers C. O.	Fort	Martin Bros.
Millwood Isaac	Lang	Millwood
M. Ann	Martin	Wilson
Newell Alexander	Smith	Sims
Oardou Lucy	Solby	"
Prince Francis C.	3 Lots in Mabbit Spruce Tract	
Roberts Heint	Lewis	Beck
Rogers J. S.	Tyler	Rogers

October Term 1893.

Saunders		80	600		1 80	3 06	1 00	60	6 96
Hambers	Mitchell	9	200	} 350					
Saunders	Shila	7	150		1 05	1 78	87	35	4 06
Robertson	Church St.	1	50		15	25	12	05	58
Mitchell	Mitchell + Saunders	10	200		60	1 02	50	20	2 32
Wilkins	Grabbree	45	1000		3	5 10	2 50	1 00	11 60
Robertson	Broad St.	1	50		15	25	12	05	58
Wilkins	Grabbree	1	50		15	25	12	05	58
Wallick	Bell	1	40		12	20 ⁴ / ₁₀	10	04	46 ⁴ / ₁₀
Robertson	Bell et al	70	700		2 10	3 57	1 75	70	8 12
Bluff of Mr.	Hims + Cheage	1	300		90	1 53	75	30	3 48
Hutchinson	Webster	10	100		30	57	25	10	1 16
Strooper	Keith	18	125		37	63 ¹ / ₂	31 ¹ / ₄	12	1 45
		90	325	325	27	1 14 ² / ₁₀	56 ¹ / ₄	22	2 61
		30	15		22	38 ¹ / ₂	1 8 ³ / ₁₀	07	87
Van Deman	Brown	1/2	200		60	1 02	50	20	2 32
Alley	Strook	1	200		60	1 02	50	20	2 32
		5	150	} 450					
		10	300		1 35	1 29	1 12	45	5 22
Van Deman	Spring Est	5	500		1 50	2 55	1 25	50	5 80
Hultz	Van Deman	50	250		75	1 27	62	25	2 90
Brown	Brown Heir	75	200	} 360					
Comer	Johnson	10	40		78	1 32 ⁶ / ₁₀	65	26	3 01 ¹ / ₂
Mc Corkle	Comer	2	20		45	1 03	37	15	1 74
Beck Mrs.	Dobbs How	11	150	150	67	1 14 ³ / ₁₀	56 ¹ / ₄	22	2 61
Hallis	Carlin	24	225		45	76 ¹ / ₂	37	15	1 74
Miles	Hathaway	1	150		15	25	12	05	58
Hultz	Smith	8	50		60	1 02	50	20	2 32
		108	200		60	1 02	50	20	2 32
Hampton	Hampton	100	200		75	1 27	62	25	2 90
		208	350		75	1 27	62	25	2 90
Faust	Brown	110	250		75	1 27	62	25	2 90
Sims	Woodhead	150	1000		3	5 10	2 50	1	11 60
Hickson	N. Shica	228	275		82	1 40 ¹ / ₄	68 ¹ / ₁₀	27	3 19
P. Rogers	Frank	10	350		75	1 27	62	25	2 90
Sims	Green	8	75		22	37	18 ¹ / ₁₀	07	87
		1	50		15	25	12	05	58
		1	25	25	7	12 ² / ₄	6	2	29
Teitzel	Fort	10	50		15	25	12	05	58
Roberts	Carlin	25	100		30	57	25	10	1 16
Nagle	Hayward	100	400		1 20	2 04	1 00	40	4 64
Sims	Brown How	6	50		15	25	12	05	58
Rogers	Smith	5	40		12	20 ⁴ / ₁₀	10	04	46 ⁴ / ₁₀
		1	50		15	25	12	05	58
Barber	Picket	50	100		30	57	25	10	1 16
Seltzer	Hickson How	64	75		22	38	18 ¹ / ₁₀	07	87

October Term 1893

17th District

Rogers R. J.	Lot #8 Blk 8	in Timsville
Sims P. B.	Mt. Bluff	Anderson Road
"	in Mabbitt Sprg	Tract Lots 25-26-30-
"	4 th Sub. Div. 1.	"
Strooper David	Caulin	Nixon
Sevier E. F.	in Sylham City	
Pyle F. E.	20 acres	
"	Mary F.	Rogers Fryer
Dipton Jas. A.	Millund	Long
Winder Clara	Winters	Winters
Winston C. W.	1 Lot Mabbitt	Sprg Tract
17 th District	Alred P. W.	Cranus Vandivier
	Ellis Walter Duke	E. C. L. Co. Daly
	Baldwin D. H.	Road Cranus L. Co.
	Botts J. M.	Lot 78 O. H.
	Brient J. L. E ²	" 31 Floyd Add to O. H.
	"	N. W. " 2
	"	S. W. " 19
	"	N. E. " 19
	"	on Howell Ave.
	Brown Jess	" in " tract adjoining Jordan
	" Lizzie A.	" 123 O. H.
	" Truman	" 14 Blk 1 Jordan Add
	Burton H. W.	Road Cranus Road
	Gary M.	
	Gartin D. B.	Lot 8 Kirkland S. D.
	Gifton Hill Land Co.	Watkins Watkins
	Guthrie Terra O.	Lot bet. Mons + Bruce West side
	Chamberl C. C.	" 121 Harris S. D.
	Cranus J. R.	Undivided Sub. in Mountain
	Davis -	1 Lot in Oak Hills in
	East End Land Co.	Clifton Hills M. Miller
	Ellison O. C. + Miller W. G.	Lot 1 to 20 Miller + Ellison S. D.
	Eraus Mrs C. C.	Hughes Shultz et al
	Flagel Geo. E.	3 Lots Flagel Add O. H.
	" + W. R.	3 " " " "
	" A. L.	Thurman Harris
	Fuller Watson	Lots in Cranus Land Co. Add
	Frye -	1 Hafley Gillespie
	Gossman F. M.	Lot 169 O. H.
	Granger Mary D.	" 3, 5, 7, 8, 12 Blk 1 White + B - S. D.
	"	" 2, 4, 6, 9 " "
	Guthrie J. S.	Blk 60 Lot 14 Stegall Add
	"	C. 20 " 1 " "
	Heard G. M. D.	Doak St Breckenridge
	Hight Mylie	Cowanay Kirklin

October Term 1893

		1 500		1 50	2 50	1 25	50	5 80		
Road	Sioux Co	75 400	}							
31-38-39-40-77-78-81-		11 100		50	550	1 65	2 80	1 37	55	6 38
Carlin	Woodhead	9 50			15	25	12	05	58	
		12 600			1 80	3 06	1 50	60	6 96	
		20 100			30	51	25	10	1 10	
Setzer	Hixon Has	64 100			30	51	25	10	1 16	
Millard	Sawyer	90 150			45	76	37	15	1 74	
Loorris	Winters	6 300			90	1 53	75	30	3 48	
		1 25			09	12	06	02	29	
Allen Road	Wheeler	1/2 400			1 20	2 04	1	40	4 64	
Pogues Ave	Oak Hill	100 800			24	40 80	20	8	92 80	
Tise	Lucern	1 350			1 05	1 78	87	35	4 06	
Oakland Ave.	50 x 140	350 350			1 05	1 78	87	35	4 06	
		1 50	}							
		1 50								
		1 50								
		1 50								
		1 60		260	78	1 32 1/2	65	26	3 0 1/2	
S. D. on W. + Walnut St.	79 x 180	1 550			1 65	2 80	1 37	50	6 38	
Forrest Ave.	50 x 175	1 400			1 20	2 04	1 00	40	4 64	
Kirkland	50 x 160	1 60			18	30 1/2	15	06	69	
	Gravens Road	1 600			1 80	3 06	1 50	60	6 96	
Chattanooga Ave.	140 x 150 S.	1 350			1 05	1 78	87	35	4 06	
		1 800	500		2 40	4 08	2 00	80	9 28	
" Dist. Line	Shipps	40 4000			12 00	20 40	10 00	4 00	46 40	
Whitewide		1 60			18	30 1/2	15	06	69	
Union Ry	50 x 150	1 100			30	51	25	10	1 16	
Spring Water Co.		1 4000			12 00	20 40	10 00	4 00	46 40	
Front of Harper	Across	1 400	400		1 20	2 04	1 00	40	4 64	
7th Dist. Line	Baldwell	60 6000			18 00	30 60	15 00	6 00	69 60	
Whitewide Pike		20 3300			9 00	15 30	7 50	03	34 80	
Public Road	M. Kinley	12 3000			6 00	10 20	5 00	2 00	23 20	
		2 50			15	25	12	05	58	
		3 70			21	35 1/2	17	07	81 1/2	
7th Dist. line	Center Allen et al	18 1000			3 00	5 10	2 50	1 00	11 60	
		1 200			60	1 02	50	20	2 32	
Green	Mountain Ry 50 x 150	1 200			60	1 02	50	20	2 32	
Elm	50 x 150	1 350			1 05	1 78	87	35	4 06	
Williams + Long	60 x 140	3 300	}							
"	"	4 250		550	1 65	2 80	1 37	55	6 38	
O. J. H.		1								
"		1 200			60	1 02	50	20	2 32	
Leet. Road		18 6000			18 00	30 60	15 00	6 00	69 60	
Stevick		1 150			45	70	37	15	1 74	

October Term 1893.

Howell Georgia	Lot in	Oak Hill
Hughes Prop. Mfg. Co.	More	Evans
Hafley Ch. Co.	Hunting	Frye
Huntingday —	Height	Hafley
Harvey Payton	Lot 4 Blk 4	O. H.
Heffner Wood	" 14	Harris S. D.
Harrison + French	White + Burns	Sub Div.
Ischam E. J.	Shirley	Kirk Fair
Jackson J. L.	Lot bet. Kirklin + Hamill St. Elm 6	
Jones G. W.	Jasper Road	Jones
" Jno.	Jones	Patton
" "	Jasper Road	Shultz
Jackson Esq.	Lot 3-4-7-8-9	Kirklin Add
Jordan Ch. A	" 5-6-9 to 13-15-16	Blk 1 Jordan Add
" "	" 1 to 16 Blk 2	"
" "	" 1 " 7-9 to 16 " 3	"
" "	" 1 " 16 " 4	"
" "	" 1 " 16 " 5	"
" "	" 1 " 16 " 6	"
" "	" 1 " 16 " 7	"
" "	" 1 " 16 " 8	"
" "	" 1 " 16 " 9	"
" "	" 1 " 8 " 10	"
" "	" 1 " 8 " 11	"
" "	" 1 " 8 " 12	"
" "	" 1 " 8 " 13	"
" "	" 1 " 8 " 14	"
" "	" 1 " 8 " 15	"
Keller Jno.		Patton
Kirklin G. W.	Kirklin Ave	Rose St.
" "	James Trust	Storins
Kavanaugh Lawrie	Hughes	Evans
Lee Ed	Lot 5 B. 21	Oak Hill
" J. J.	" 20-21	Higalle Add
Le Roy J. B. J.	" On Pinola S. D. bet. Hunt + Flanigan	
" Mrs C. F.	" 6-7-8	Price S. D.
Lincoln J. H.	Cravers Land Co.	Fuller
Loumes W. S.	" "	Pub. Road
Litter Jno.	1 Lot Trust	
Martin Jas. H.	Lot 140	Oak Hill
Mayer N. S.	Blk 2	"
More S. D.	Carlin	Hughes
" "	Low	Poe
Mauker —	Lot 1 Blk 20	Oak Hills
Morris J. D.	" bet. Watkins + Powder Co. N. S.	
Mooreau W. B.	" 6-7-32-33	Arlington

October Term 1890

Moe	Graves heirs	1	100	3	500		30	57	25	10	116
Green	Mountain Ry. 50 x 2 1/2 Ry	1	100				30	57	25	10	116
Tonaldeum + Green	H. Cannonway 100 x 150	1	300				60	102	50	20	232
Grand Ave	50 x 150	1	450				135	239	112	45	532
Mountain "	"	1	60				18	30 1/2	15	06	69 1/2
Long St.	50 x 150	1	75				23	38 1/4	18 3/4	7 1/2	87
Elect. Ry.	Valley Road			3/4	800		240	408	200	80	928
W. S. Valley Road		1	350		350		105	178	87	30	406
Patton	Jones			1/2							
"	"			1 1/2							
Jones	Mc Brutchon			1 1/2	1250		375	637	312	125	1450
	50 x 140	5	300		300		90	153	75	30	348
Highland + Kirklin	50 x 160	9	450								
"	"	16	675								
"	"	15	600								
Road + Kirklin Ave.	"	16	675								
"	"	16	675								
"	"	16	675								
" + E. E. Ave.	"	16	675								
"	"	16	675								
"	"	16	675								
rain Ave.	50 x 170	8	300								
Do	Do	8	350								
"	"	8	350								
"	"	8	350								
"	"	8	350								
"	"	8	350								
					7825		2347	3990	1956 1/4	782 3/4	9077
lectin P.R.	Rogers			1/2	800		240	408	2	80	928
Broad St.	Parke + Jackson			2	2000						
W. P.R.	Graves L. Co.	1	150		3150		645	1096	537	215	2494
Evans	Evans	1	300				90	153	75	30	348
Highland Ave	50 x 160	1	80				24	40 1/2	20	08	92 1/2
		2	40				12	20 1/2	10	04	46 1/2
	70 x 80	1	350				105	178	87	35	406
St. Elmo	Pivola St. 50 x 150	3	1000		1000		300	510	250	100	1160
Graves L. Co.	Graves L. Co.			10	1500		450	765	375	150	1740
Farline		1	1000				3	510	250	1	1160
		1	200				60	102	50	20	232
Valent St.	50 x 140	1	450				135	239	112	45	532
Robert Ave	220 x 311	1	1800				540	918	450	180	2088
Valley Road	N. L. + St. L. P.R.			17	2650						
Wade	Low	2	450		3100		930	1581	775	310	3896
Highland Ave	50 x 150	1	400				120	204	100	40	464
Aspen Road		1	170				52	89 1/4	43 1/2	17	200
		4	200				60	102	50	20	232

October Term 1893.

Muegrove Mrs	Lot 164	Oak Hill
Mareon, Amanda M.	" 137	"
McKinney Richard	Chatta. Creek	Jasper Pike
" M. A.	Lot 2-3-4-5	McKinney S. D.
McMillin J. P. Est.	Fresh	Graves & Co.
" + Quinn L. C.	Doak St.	retore
O'Brien M. J.	McMillin	U. R. R.
" " Trust	U. R. R.	Carlin
Perkins Mrs	Heins	McCaig
Perry W. J.	Lot 1	White + Burdick S. D.
Pierco W. J.	Jones	Church Lot
Poe A. W.	Henderson	Chatta. Crk.
" "	Moe	Valley Rd.
Ragon Ira	Lot 18	O. H.
Roberts James	" 173	" "
Roseborough J. B.	Dowell	Logan Hall
"	Gillespie	Graven
Russell + Patterson	Lot 9, 10, 11	Brad + Add
Reynolds + Nichols	" 3	Flegall
Spindle Thos.	" 17 to 21	B. 13
Saylor J. P.	" 294	O. H.
Seymore W. B.	" 10, 11, 13	Blk 1
Schatchler Jacob	" 13	White + Burdick
Shepherd Jr.	" 9	" 1
Shove W. L.	" on extension	of Graves S. D.
Shipp J. F.	Corp Linc	Stimber + Harrison
Smith P.	Stivick	C. L. Co.
" S. E.	Lincoln	Brown
" W. P.	C. L. Co.	C. L. Co.
"	Lot 1	Gorman S. D.
Stone W.	" 1	Flegalle Add
Skilton J. A.	" 149	Blk 9
Stines Jr.	" 4	Flegalle Add
"	" 12	"
Thomas A. R.	" in	C. L. Co.
Taylor R. T.	Jones	Church Prop.
Turney Jas.		Johnson
Wallace + Bryan	Lot 19	Flegalle Add
Waterhouse D. Trust.	Dobbs	Clifton Hills
Warner	Road	Road
Wilson Mrs L.		Morris
Whipple Willis	" 7	St. Elmo
Wilkinson Heins	" 222	Oak Hill
Willingham J. L.	C. L. Co.	C. L. Co.
" W. G.	" 63	Graves
" E. H.	" 6	" + McMill S. D.

October Term 1893.

Elm St.	50 x 150	1	350		1 05	1 78	87	35	4 06
Walnut "	50 x 140	1	450		1 35	2 29	1 12	45	5 22
Shultz	Hill	4		7 ² } 2500 2500	7 50	12 75	6 25	2 50	39 00
Rankin	Fish	121	900	1/2 paid	2 70	4 59	2 25	90	10 40
Pinnon land	Hunt + others	2 1/4	500		1 50	2 55	1 25	50	5 80
Shultz	N. L. + Sh. L.	3	600		1 80	3 06	1 50	60	6 96
Shatta. Creek	No	10	200		6 00	10 20	5 00	2 00	23 20
Shultz	Booper			1/4 250	75	1 27	62	25	2 90
Williams St.	50 x 150	1	300		90	1 50	75	30	3 45
Jackson				1/4 150	45	76	37	15	1 74
Boulder	W. Road	20	5000						
Whiteside St.	Van Dusen	5	1250	6250	18 75	31 87	15 62	6 25	72 50
Highland Ave	50 x 160	1	400		1 20	2 04	1 00	40	4 64
Elm St.	50 x 144	1	100		30	51	25	10	1 16
Shattanooga L. Co.	Whiteside St.	1/2	900						
Johnson	Graves	1	100	800	2 40	4 08	2 00	80	9 28
St. Elmo		3	350		1 05	1 78	87	35	4 06
O. H.	28 x 160	1	40		12	20 1/10	10	4	46 1/10
Co.		5	600		1 80	3 06	1 50	60	6 96
Oakland Ave.	43 x 103	1	75		22	38	18	07	89
W. Long St.	40 x 140	3	650		1 95	3 31	1 62	65	7 54
M. Ave.	50 x 150	1	200		60	1 02	50	20	2 32
Long St.	40 x 140	1	75		22	38	18	07	89
adjoining Barry		1	200		60	1 02	50	20	2 32
H. Clifton Hills	Howard			60 4100	33 00	56 10	29 50	11	127 60
Kirklin St.		1	200		60	1 02	50	20	2 32
O. L. Co.	O. L. Co.	1	250		75	1 29	52	25	2 80
O. L. Co.	Jasper Pike	1/2	350		1 05	1 78	87	35	4 06
		1	150		45	76	37	15	1 74
	60 x 180	1	40		12	20 1/10	10	4	46 1/10
		1	150	150	45	76	37	15	1 74
	59 ⁹ x 180	1	30						
	30 x 140	1	20	50	15	25	12	05	5 8
		3	250	250	75	1 77	62	25	2 90
St. about 40 x 200	Incline (Part Church Prop.)	1	150		45	76	37	15	1 74
Ward	Valley Road	1	200		60	1 02	50	20	2 32
	60 x 140	1	30		09	15 1/10	07	03	34 1/10
Dist. Line	Shipps	9	900		2 70	4 59	2 25	90	10 44
Road	Brown	1/2	250		75	1 27	62	25	2 90
Rogers	Musgrove	1	700		2 10	3 57	1 75	70	8 12
		1	100		30	51	25	10	1 16
Senhat	58 x 210	1	100		30	51	25	10	1 16
O. L. Co.	O. L. Co.			6 1/3 150	2 25	3 82	1 87	75	8 70
		1	250		75	1 27	62	25	2 90
Hookout Mt		1	50						

October Term 1893.

18th District

Willingham E. G.	Lot 11 Park 9	Granuel + Mc M. S. D.
Wormack A. M.	" 8 Blk 3.	Jordan A. Add.
Young Phillip	Bellington	C. R. R.
Allen F. H.	Bind	Hancock
" Curtis Co.	E. T. V. Ry.	Wilson
" " "	Taylor	Peak
" " "	Shepherd	O'Neal
Pull F. J.	Schworth	De Faverin
Carruth J. O.	Hancock	Woolson
Frian J. M.	Morgan	Hickson
" L.	House + Lot	Tyner
Guthrie E. A.	Robinson	Robinson
Hall R. Linn	2 Lots in Tyner	
Hutchins Styles	Mc Ghee	Stutbliff
Hawkins J. H.	Williams	Sively
Jones James	Peak	Barger
Neal Houston	Sively	Williams
North Jersey L. + S. Co.	Johnson	Byant
" "	Alfred	Cove et al
" "	Dobbs	Cooper
Barker H. C.	N. J. Co.	N. J. Co.
Peak C. S.	Allen + Co.	Shepherd + Co.
"	Woolson	Barger
Quattlebaum H.	Cave	Cooper
Standifer A. H.	Lot in Silverdale	
Stanley C. E.	N. J. Co.	De Faverin
Suttler Green	Brauner	Young
Harvis A.	Park lots 12, 16	N. J.
Shepherd Lewis	Waldwell	Allen
Unknown	Lot in Tyner	S. of
Varell Elizabeth	" "	St. Pub.
Williams Marcaline	Neal	Hawkins
Young James	Williams	Sively
Allison Jst	Lot 14 J.	Lookout mt
Alarich H. L.	6 O	"
Austin J. J.	1 M	"
Anderson L. S.	2 8 B	"
"	15, 16, 17 D.	"
Andrews Hornet	39 40 E	"
Atlee F. A.	18 J	"
" W. S.	32 W	"
Arkenboud Mary	3	S S Park
Barlow Jew	15, 16 S	Glenview
Bank (1 st Nat.)	5 B	A S Park
Bickwell M. H.	7 R	L M Co
Blackburn Wood	8, 9 R	"

October Term 1893

Lookout Mt.		2	100	150	45	76	37	15	174
Highland Ave.	50 x 160	1	75		22	38	18	07	87
Fry				8 2000	6 00	10 20	5	2	23 20
Allen & Co.	Baldwell	108	600	31 60	1 80	1 50	1 50	60	6 96
Shepherd	Hancock	120	1200						
Woolson	Allen	160	1100						
Eastwood	Wardsworth	80	800		9 30	15 81	7 75	3 10	35 96
New Jersey Co.	De Faveris	6	50		15	25	12	05	58
Ellis	Peaks	20	150		45	76	37	15	174
Moore	Moreland	40	125		37	63	31	12	145
		1	50		10	25	12	05	58
Robinson	Milliken	430	3000		6 00	10 20	5 00	2 00	33 20
		1	25		07	12	06	02	29
Varnell	Hawkins	44	75		22	38	18	07	87
Sively	Sively	1	25		07	12	06	02	29
Peaks	Barger	20	300		90	1 53	75	30	348
Sively	Suttles	1	25		07	12	06	02	29
Cooper	Taylor	40	250	1000					
Moreland	Stanley	90	600						
Case	De Faveris	25	150		3 60	5 10	2 50	1 00	11 60
N. J. Co.	Cave	12	100		30	51	25	10	1 16
Woolson	Trimble	250	4000	4700					
Robinson	Woolson	81	700			14 10	23 97	11 75	4 70
Haines	De Faveris	10	150		45	76	37	15	174
		1	25		07	12	06	02	29
N. J. Co.	N. J. Co.	40	300		90	1 53	75	30	348
Neal	Young	1	25		06	12	06	02	29
		5	50		15	25	12	05	58
Allen	Baldwell	32	250	250	75	127	65	25	290
Lehat & N. of P. Ave		1	25		07	12	06	02	29
Road & S. Ry.		1	10		03	5 1/2	3	1	11 1/2
Sively	Young	1	15		04	07	03	01	17 1/2
Williams	"	1	50		15	25	12	05	58
		1	150		45	76	37	15	174
		2	150		130	229	112	55	522
		1	150		45	76	37	15	174
		1	200						
		3	450		195	331	162	65	704
		2	800		240	408	2	80	928
		1	300		90	153	75	30	348
		1	250		75	127	62	25	290
		1	150		45	76	37	15	174
		2	200		60	102	50	20	232
		1	175		52	89	43	17	203
		1	350		105	178	87	35	406
		2	275		84	140	68	27	319

October Term 1893

Brown ex	lot to B.	L m Co
Burford Riv	10 P	"
Burgis gr.	3.4.5 K	"
Carruthers Sw	41 D	"
Carr WB	1 a	"
Cass wa	16 P.	"
Cave JH	5 1	Glenview
" "	11.14 W	"
" FR	9 ✓	"
Chandler skins		L m Co
"		2 acres S-road
C L Mt Co RR	²⁰⁻²¹ 21-22 bal	L m Co
Chapman Lane	1-2	Glenview
" Creek	1-3	"
Clark L m	1-2-1	"
Colgrove Acad	Crandall - William	
Collet P D	18-16	
Cox D		L m Co
Craigiles annie	6-13	"
Cresat Rf	17-18 E	" #1
"	6 J	"
"	26.27. B	"
"	29 ✓	"
Cox	8 to 13 K	"
Chatt L m RR Co	1/2 acre	L. Mt. RR.
Sailey C F	17 L	L m Co
Seardoff H E	8 W	"
Seavernis T	21 P	"
Sevill-wa	2 J	"
Sodger a	17 J	"
Strickell	25	Glenview St
Thurmon w f	16.17	L m Co
Eaton J. S.	25.26 W	
Daniel Cross		
Edmondson R E	14 W	"
Edmondson		
Evins J C	18 ✓	"
Ed		
Evins H J	8 X	"
" ne 4	4 R	"
" "	4 W	"
Fall Chas	26 L	"
Ford Brown		"
Fry m L	" E	"
George Ma	5-10	Graham feet
" stw	16 X	L m Co
Gibson Bayard	7	See. 9. J S Parks
Gillespie Riv	8	" K
" Jf	32 P	L m Co

October Term 1893

1 300	90 150	75	30	348
1 250	75 127	62	25	290
2 450	135 229	112	45	522
1 250	75 127	62	25	290
1 300	90 153	75	30	348
1 200	60 102	50	20	232
1 100	-	-	-	-
1 200	90 153	75	30	348
1 100	30 51	25	10	116
39 7800				
2 600				
4 1250	25 204 284	21	840	9744
1 150	375 439	312	125	1450
1 100	45 76	37	15	174
2 800	20 51	25	10	116
1 200	240 408	2	80	928
1 400	360 102	50	20	232
1 400	120 204	1	40	464
1 400	120 204	1	40	464
1 300	90 153	75	30	348
2 700				
1 150				
2 400				
1 250	45 0965	375	150	1740
6 1000	3 510	250	1	1160
1/2 1000				
1 200	3 510	250	1	1160
1 600	60 102	50	30	232
1 150	180 306	150	60	696
1 250	45 76	37	15	174
1 150	75 27	62	25	290
2 400	45 76	37	15	174
2 600	120 204	1	40	464
2 1200	180 306	150	60	696
1 150	360 612	3	120	1392
1 100	45 76	37	15	174
1 200	30 51	25	10	116
1 250	75 127	62	25	290
1 400				
1 200	195 331	162	65	754
1 250	75 127	62	25	290
3 1000				
1 400	3 250	250	1	1160
2 1200	120 204	1	40	464
1 150	360 612	3	120	1392
1 200	45 37	37	15	174
1 250	60 102	50	20	232
1 250	75 127	62	25	290
1 250	75 127	62	25	290

October Term 1893

Gillespie af	Lot 9 9.	L mcs
Grant juv	lot near Koe College	short mt
" Hew		
Griffith and		
" We		
Gavin Frank		
Hart juv a mt	23 - 2	L mcs
" "	2 3	Greenview
Hatch wmr	7 4	L mcs
Heiskel B.	32 13	"
Henderson Morrison	22-27 71	"
Harvey a.B.	26-27 E	"
Hibler J J	3 J	"
Hood Ea	30	"
Hood juv a.	7	"
"	13	S S Park
Hook & Bowden	4	S S Park
" miss juv	12	"
Houper wmr	1	L mcs
Holland H. a.	31	"
"		"
Howard C.	13 R	"
Howell J.	45 J	"
Hudson juv	5-6 - 2	"
Hutcheson R a	10 R	"
Hudson juv	5-6. 2	"
Henry KTB	7 H	"
Hardy 0		
Keese juv	12 16	"
Kennedy J L	11 Q	"
Kalter J J	5	S S Park
Lee juv	314 J	L mcs
" "	3 J	"
" J. W.	1	S S Park
Lewis L. B.	1 lot head whitetail st	
Lindholm E	1 Greenview	
"	1 L mcs	
Lindsay H. J.	3 S S Park	
Liele C a	3 "	
Lodder mt Hotel C.	L mcs	L mcs
Lodder mt C.	old pile	RR
"	mt Bridge et al	
"	Paint Park et	
"	East and old pile	
"	Cravens et al	

October Term 1893-

1300	90	153	75	30	348
1250	75	127	62	25	290
1300					
1150					
13					

1300	135	229	112	45	522
1150	75	127	62	25	290
1250	60	102	50	25	232
1200	675	1192	562	225	4040
62250	225	382	187	75	871
2750	45	76	37	15	174
1150	75	127	62	25	290
1250					
1600					
1200	240	408	2	80	928
1300	90	153	75	30	348
1400	120	204	1	40	464
1400	120	204	1	40	464

1200	75	127	62	25	290
1400	120	204	100	40	464
1300	90	153	75	30	348
1250	75	127	62	25	290
1350	105	178	87	35	406
1400	120	204	1	40	464
1300	90	153	75	30	348

1400	120	204	1	40	464
1300	90	153	75	30	348
1200	60	102	50	20	232
1200					
1150	105	178	87	35	406
1500	150	255	125	50	580
1600	180	306	100	60	696
1250					
1150	120	204	1	40	464
1200	60	102	50	20	232
1150	45	76	37	15	174

440000	120	204	1	40	464
275000					
10020000					
67500	105	180	87	35	406
1300	90	153	75	30	348
10300					

October Term 1893

Lunt Hotel Co		Sto 4, 5, 6, 7, 8, 9.	Sto mt Co
"		4.19-20.21.23	"
"		1	"
"		19.30-34	"
"		41	"
"		4-17	"
"		10.11.15.	"
"		1-5	"
"		2.3.4.5.6.	"
"		14.19-25	"
"		1-3-	"
"		23.4.7.15.	"
"		18.19-35	"
"		1-28	"
"		1.7.3-9.15	"
"		29.29.31.35.36.37	"
"		24.25.82	"
"		4.5.6.7.8.9.1	"
"		11.12.13.1	"
"		18.23.24.29	"
"		1-2.	"
"		3.4.5.7-11-13	"
"		15.18-28.	"
"		30-36 39.40.41	"
"		42.44.5.45.2	"
"		9.13.18.27.29.30	"
"		8.13 in 53	"
Jove W.M.		6-7	Green View
Linn R.W. heirs			Stout mt Co
J.B.			"
Jove R.D.		4 - see d	S S Parks
Martin Geo W.		6	"
Miller J.V.		1	"
Morrison Robt		12.13.	Linn Co
"		13.14.	"
"		23.24.25.	"
McCallie J.W.		1	Green View
McDaniel L.W.		2	Linn Co
McLean H.R.		18.19.20	"
"			"
McLure W.A.			Grant Co
O'Brien W.J.		McCallie	Reed & Hunt
Paddock W.A.		Williams	
Peeples W.O.		23	Linn Co
"		32	"
"		25-26	"

October Term 1893

6 1760
 6 1670
 1 300

 1 2200
 9 2500
 3 600
 ✓ 1000
 2 600

 7 700
 2 300

20 3000
 28 4500
 15 2200
 3 750

9 1400

 4 1000
 2 300

41 8500 } 34875
 10 1800

6 900
 2 300
 1 1300
 2 2000
 1 200
 1 300
 1 100
 ✓ 1300
 2 600
 2 600
 1 100
 1 250
 4 800
 1 500

 1 250
 1 400

10462	17786	8718	3487	40455
90	153	75	30	348
390	663	335	150	1508
6	1050	5	2	2320
60	105	50	30	232
90	153	75	30	348
30	51	25	10	116
750	1275	625	250	2900
30	51	25	10	116
75	127	62	35	290
240	408	204	80	928
150	215	125	50	580
75	127	62	25	290
120	204	1	40	448
1600	480	816	440	160
				1856

October Term 1893

Polts Sarah J	Lot 10	Ø	L mcs
Reed Sue E	Willard		Hermit
Roberts J	5	Ø	
" W P	9	✓	
Robinson Joe	Whiteside		Hermit
Rogers white	16	E	L mcs
" chert	33	P	"
Ross J. P.		A S Park	Hermit
Ruble H. Stein		X mcs	L mcs
Ryan J. R.	Stops	Lot on	Hermit
Sanders R. H.	11	R	"
" R. L.	12	R	"
Sharp G. M.	19-2	L	"
"	6	a	"
Shaffer J. R.	4	3	Greenview
Sloan A. N.	1	B	A S Park
Smith n. w.	44	J	L mcs
Stewart T. F.		Sec 'C'	A S Park
Stockard B. A.	18	B	L mcs
" J. J.	28	P	"
Sutton -	2	S	"
Sun Set Park Co	7	B	A S Park
"	1-13		Sec. W
Squires J. H.	3-4		Greenview
Summit Farms	13-	L	A S Park
Taylor J. P.	14	H	L mcs
Tanwater mine	15	"	"
Tankesley R. M.	1	✓	Greenview
"	8	3	"
"	2	2	"
Thomas W. M.	42	E	L mcs
Thornton J. W.	12		A S Park
Timothy M. A.	4	Ø	L mcs
Tipt R. J.	11, 12	a	"
Tschopill Ida	10, 11, 12	J	"
" a	15	A	"
" "	3	R	"
" "	2	15	"
" "	13	16	"
" "	1-2		"
Thompson A. J.	6		"
Ulbricht R. E.	16		"
Untermeyer chas.	3	P	"
Waddell J. A.	5 - 3		Greenview

October Term, 1893

1150		45	76	37	15	174
1500		150	255	125	50	580
1300		90	153	75	30	348
1100		30	51	20	10	116
	1500	150	255	125	50	580
1100		330	561	275	110	1276
1300		90	153	75	30	348
13 13 2200		660	1122	550	220	2552
	2200	600	1020	5	2	2320
1150		45	76	37	15	174
1350		105	178	87	35	406
1900		270	459	225	90	1044
2600		250	433	212	85	986
1200		30	51	25	10	116
1200		60	102	50	20	232
2300		90	153	75	30	348
1200		60	102	50	20	232
1250		75	127	62	25	290
1150		45	76	37	15	174
1150		45	76	37	15	174
1175						
13 4750		892	1518	693	297	2390
2200		60	102	50	20	232
1500		150	255	125	50	580
1300		90	153	75	30	348
1150		45	76	37	15	194
1150						
175						
1100	1675	502	854	418	167	1943
1350		105	178	87	35	406
1200		60	102	50	20	232
1300		90	153	75	30	348
2600		180	306	150	60	696
3600		180	306	150	60	696
1150						
1300						
1250						
1400						
1550	1700	510	867	425	170	1972
1370		52	89	43	17	203
1350		105	178	87	35	406
1150		45	76	37	15	174
1150						
1150		45	76	37	15	174

October Term 1893

Watkins Ed	Lot 5-3	Green View
" "	7 B	L m Co
" "	11.32	"
" "	10.11.12	"
" "	✓	"
" "	✓	"
" R.L.	7-8	"
" "		
" R.M.	8	"
Webb C.H.	2 ✓	Green View
Weilbacher L.S.	12 9	L m Co
" "	4 1	Green View
Wells W.B.	7 P	L m Co
White B.B.	46 9	"
Whiteside M.M.	8 P	"
" Slough	Es side near whiteside	
" "	3 11	L m Co
" "	27 R	"
" Foreman H.L.	37 R	"
" Green	36 R	"
Wiehe F.F.	12 3	Green View
Wilbur N.W.	Grant	Hottel alk
Wilhoite W.M.	4-1-2-3	L m Co
" "	9-4	"
" "	33-34	"
Wilson Jennie R	✓	S S Park
" W.R.	15-16-16	L m Co
" Sadie	✓ 2	"
Wright W.T.B.	11 P	"
Wrenn Mary	S S Park	
Wunschow Johanna	11.12.38.39 - W	"
Willard C.N.		
Williams D.D.		
Wilson Matt		
Warren W.M.		
Whiteside Moore	34 35	L m Co
Zarboyngh G.W.	23	"
Anderson J.B.	44.45.	Be Ruff
" "	124	Johnson plat Ga ave.
Avis M F		"
Baleoub Mrs B.	7	Rollins Sub W.
Baw A.O.	6/9	Johnson Plat
Bulfin H.	97	"
Bradford W.A.	124	"
Bardon Jas.	97 46 47 48.	"
	24	"

20th Dist

October Term 1893.

3 300
2 600
3 900
1 200
1 300
4 1000

330

990 1683 825 330 3878

2 600
1 300
1 100

180 306 190 60 696

1 300
1 100

90 153 75 30 348

400

30 51 25 10 116

1 300
1 300

400

120 204 1 40 464

1 300

90 153 75 30 348

1 300

105 178 37 35 406

1 300

90 153 75 30 348

1 100

1 300

1600

480 816 4 160 1856

1 300

96 163 80 32 371

1 370

517 369 181 72 841

1 725

1 150

45 76 37 15 174

1/4 1000

3 470 25 1 1160

4 1500

2900

825 1402 687 275 3190

1 250

30 51 25 10 116

2 1000

240 408 2 80 928

1 100

45 76 37 15 174

2 800

90 153 75 30 348

1 150

210 357 175 70 812

1 300

360 612 3 120 1392

1 700

4 1200

2 800

240 408 2 80 928

1 150

45 76 37 15 174

2 2630

513

153 262 128 52 595

200

90 153 75 30 348

1 300

150 255 125 50 580

1 500

75 127 67 25 290

1 250

607 182 89 36 415

348

1 200

360 612 3 120 1392

1 150

45 76 37 15 174

October Term 1893

Bryan Wm	lot 46, 47, 48	Johnson Plat
Bennett J. Jr	✓	"
Campbell J. D	24	Ruoff add Ga ave
Carr J. F	25	wallace & D
Chatt W. R. R.	11	Ruoff plat
Cruden J. S.	46	Johnson "
Chris Lumber Co	16	Wood
Dugger C. J. S.	50	Wood
Dwatt Mrs. A.	20	Sharp
" "	19	"
Downs J. E.	23	Ga ave
Duller J. W.	24	Sherman & D
Fassnacht A.	48	Johnson plat
Fowler S. D.	1	lot in wards add
Gibson Geo	21	Johnson plat
Grant M.	10	"
Gaston E.	45	Sherman add
Griffith P. S.	31, 32, 33	Mitchell "
Gaston G. G.	3	woods "
Hanill D. B. heir	Johnson	State line - Road -
Harris J. W.	155	" Plat
"	154	"
Harvey	lot 11	Napier Plat
Harley E.	1	woods
Houghton J.	28	Johnson plat
Hubbard J. E.	35	"
Huff W. M.	19	"
Hunt Bettie	lot in Napier add	
Humphries J. E.	29, 28, 36	St Elmo
Hubbard Edith E.	136	Johnson plat
Kielso A. W.	a lot in wards add	
Howard C. E.	✓	Johnson plat
Henry J. A.	✓	Hibbles all
Jones G. W.		Lumpkin Hood Smith
Key Joe	21	Johnson plat
King Fred	1	50 x 130
Lee J. W. heir		Sherman St line
Love E. F.		Ruoff or State - wallace
Lowry Mrs. B.	26	Shauff's
Moore J. A.	18, 10, 11, 29	Ruff tract
Moore Mrs.	2	Davis add
Malone D. P.	4-9	wood & D
McKee R. E.	52	Ruff tract
Packer M.	42	Johnson plat
Pate Lizzie	27	Shauff's
Penn S. J.	24	Johnson add

October Term 1893

3 1000		3	51510	250	1	1160
1 1500		450	765	375	150	1740
145		52	89	43	17	203
1500		150	255	125	50	580
175		22	38	18	07	87
	1 100	30	51	25	10	116
1 100		30	51	25	10	116
160		18	30	15	06	69
1100		30	51	25	10	116
175		22	38	18	07	87
1240		720	1226	6	240	2784
160		18	30	15	06	69
1500		150	255	125	50	580
1250		75	127	62	25	290
1650		195	754	162	65	754
1700		210	357	175	70	812
2125		37	68	31	12	145
3300		90	153	75	30	348
1000		90	153	75	30	348
	4 200	60	102	50	20	232
11						
\$1588		266	452	222	90	1030
160		18	30	15	06	69
1300		90	153	75	30	348
1600		180	306	150	60	696
1800		240	408	2	80	928
1600		180	306	150	60	696
160		18	30	15	06	69
3250		75	127	62	25	290
1800		240	408	2	80	928
1300		90	153	75	30	348
	1 1800	540	918	450	180	2088
1100		30	51	25	10	116
150		15	25	12	05	58
12000		3	510	250	1	1160
1500		150	255	125	50	580
	4 300	90	153	75	30	348
	9 600	180	306	150	60	696
1100		30	51	25	10	116
4223		66	110	50	22	258
150		15	25	12	05	58
1300		90	153	75	30	348
180		24	41	20	09	93
11000		3	510	250	1	1160
175		22	38	18	07	87
1450		135	229	112	45	522

October Term 1893

Phillips G.G.	Lot 10	Ruff tract
Powell S.S.	10, 120, 191,	"
"	43, 77, 141	Johnson flat
Park J.H.	94	Shauff Johnson flat
Poe	21	Shauff add
Paris J.M.	24	Wallace SH
Rawlings J.W.	Rogers	Berlin Pike Melvin
"	1-2	Rawlings, Cove farm
Roberts R.W.	.	Shauff tract
Rowland	34	"
Roseyffe H.L.	11	Johnson flat
Senter A.A.		Jones Gamble Robinson
Seymour W.B.	4	Ward add
Shelton C.C.		Jones Gamble Lumpkin
"	"	"
Snow J.A.	157	Johnson flat
Stone Saml	133	"
Shauff H.J.	✓	Shauff add
"	23, 21, 25	"
"	4-15	"
"	29, 30	"
"	31, 32, 33, 35, 37	"
"	39-44	"
"	46-51	"
"	39	"
"		Mounds - Sherman - Shauff add
"	100, 127	Ruff tract
"	11	Mitchell add
Stevens W.R.	5	Goods SH
Sherman E-beis		Poe Maceralt Poe V-Road
Telford W.E.	2-2	Shauff add
" E		Morris Beagle
Wallace F.F.	1-9	Wallace SH
"	10-18	"
"	23-25-28, 30, 31, 33	"
"	37, 40-53	"
"	54-58	"
"	59-63	"
"	64-68	"
Whitfield J.S.		Gamble Gordon Street
Window J.W.	44	Johnson flat
"	45	"
Wolf Frank	44	"
Wilson Alice	38, 39	Wallace SH
Yonkers C.S.	14, 15	Goods SH

October Term 1893

\$ 100		30	51	25	10	116
3 250						
125		112	191	93	37	435
1 850		255	233	212	85	986
1 50		15	25	12	05	58
1 100		30	51	25	10	116
400	3 4000					
2150	14150	1245	2116	1037	415	4814
1 400		120	208	100	40	464
1 50		15	25	12	05	58
	1 1800	540	918	450	180	2088
1 300		30	51	25	10	116
130		90	153	75	30	348
1500		225	487	187	75	870
	250					
1 250		25	127	67	25	290
1 2000		6	1020	5	2	2320
1 75						
2375						
111650						
2300						
5588						
6750						
6750						
150						
	13 1000					
250						
160		1694	2880	1410	564	6551
150		15	25	12	05	58
	1 25	07	12	06	02	29
1 400						
1 800	1250	375	637	312	125	1450
9300						
9450						
3800						
10115						
5200						
5180						
5150		958	1628	798	319	3703
1100		030	51	25	10	116
1						
1 500		150	255	125	50	580
1 100		30	51	25	10	116
2 200		60	102	50	20	232
1 100		30	51	25	10	116

3 4000 }
 14150 }
 1 1800 }
 250 }
 13 1000 }
 4648 }
 1250 }
 3193 }

October Term 1893

Appling J. A. et	Simms tract	
Adams J. M.	lot 3	Cherry st
Andrews Rosalie	" 2	Longwood Ga ave
Baehman E E	" 20	" McCallie ave
Baskett R L	10	Lindsay Ga ave
"	"	" add "
Bell B B	3	original 20 Spring st
" Martha	8	" " Bligh st
Bradfield E R	7	Vine
Block M	19	Bluff View
Boggs W H	20	Market st
"	5	Georgia ave
Brown H O	;	
"	;	High Street
Bryant J J	1	Market st
" W J	4	"
" B B	0	Simms tract
Burney C.	28	Market st
Calloway S C	5	Mott st
"	6	Georgia ave
Carruthers M W	10	Longwood V st
Cate J W		
"	2	Paine st
Chandler W J	5-6	4 th st
"	6	Lindsay add
"		lot on alley
"	18, 19, 20	Woodworth
City water Co.	25	Vine st
Coker C W	23	4 th st
" A.	2	Vine st
Coleman J W	7	High st
Colyer S S	6	4 th st
Coulters J J	20	Bluff View st
Croft M M	13	High st
"	15	"
Cox W J.	3	Lindsay st
Davis H. I. Jr	4	Harrison ave
"	5	"
"	12	"
Divine S. W.	11	Douglas
"	28	Mobile
"	19, 20, 21	"
Dodge S. E.	25	Oak st
"	27	"
Duggan C. G. J.	22	Market

October Term 1893

1 2975		892	1517	743	3153
1 725		217	369	181	768
1 3800		1140	1938	950	4028
1 5200		1560	2652	1300	5512
1 4500		1350	2295	1125	4770
1 725		217	369	181	768
1 2250		675	1147	562	2385
1 2000		6	1020	5	2120
1 4300		690	1173	575	438
1 1400		445	668	371	1484
1 550					
1 2800		165	280	137	583
1 2800		840	1428	7	2968
1 1400		330	561	275	1166
1 900		270	459	225	954
1 5200		1560	2652	13	5512
1 1600		480	816	4	1696
1 2700		810	1377	675	2862
1 700		210	357	175	742
1 1000					
1 200					
	12200	3899	5879	3234	12932
1 3000		90	153	75	318
1 3500		1050	1785	875	3710
1 400		120	204	1	424
650		195	331	162	689
1 5500		1650	2805	1375	5830
1 4200		1260	2142	1050	4452
1 1500		450	765	375	1590
1 2500		750	1275	625	2650
1 450					
1 450					
1 500	1400	445	719	320	1484
1 1100					
1 900					
3 2300	4300	1290	2193	1075	4558
1 2000		6	1020	5	2120
2 2400		720	1224	6	2544

October Farm 1893

Duncan Prof	13	Original	Lookout st
Mellworth Amelia			Lindsay st
Dutton Mrs.			4 th st
Earles Amos	13	"	"
"	13	"	"
Edwards Geo	15	"	"
Elder H L J W	14	Baldwin	4 th
Evans H Clay	22	Original	MKT st
Everett C E	17	"	Lookout st
Hiffe M A	9	High st	
"	11	"	
"	15	Lindsay	Lookout
Gifford W E	5	Lindsay	
Gillespie V. B.	6	Walnut	
"	34	"	
"	-	-	
Goodwin Chas.	1	Spring st	
Grant University		oak & vine	
Graham R A	39	noon	
Haywood Ruth	7	High st	original
Henderson Joe	11	Water	4
"	2	First	4
Hewitt C H	4	"	4
"	1	Ha ave	4
Holtzclaw Ja	24	Walnut	4
"	24	Lookout	4
Howell A E	6 th D	Oak	4
Houston Edw.	21	Spring	"
Humphrey M F	10	Vine	Spring
Hunt T R H	24	Oak	"
Harrison J S	6	Ha ave	
Jackson H C	10	Lookout st	
Jarvis G P	1	Spring	
"	1	"	
"	2	"	
Johnson Dolere	5	4 th	
"	6	Ha ave	
Jordan Alice	33	Cherry st	
Kaylor E C	22	MKT & Cherry	
Keelson D B	6	Walnut	
Lindsay J O	6	High	
Lowe Felix	6	Payne	
Lauter au W F	6	High	
Lee J W	7	Oak	
"	17	5 th	
"	1	Douglas	

October Term 1893

1 4,000	1230	2091	10 25	2544
1 2700	810	1377	675	2862
1 750	225	382	187	795
1 500	150	255	125	530
1 450	135	229	112	477
1 450	435	739	362	1537
1 4000	1200	2040	10	4240
1 1100	330	561	275	1166
1 4000	12	2040	10	4240
1 1600	480	816	4	1696
1 3300	990	1683	825	3498
1 300	90	153	30	318
1 36000	108	18360	90	38160
1 3600	1080	1836	9	3816
1 1100	330	561	375	1166
1 200
1 500	210	357	175	742
1 750	1305	2218	1037	4611
1 3600	9	.	.	.
1 2250	690	1530	700	3180
1 650	105	1173	575	2430
1 2300	630	1071	525	2226
1 350	630	1071	520	2226
1 2100	975	1657	812	3445
1 3250	360	612	3	11272
1 1200	1080	1836	9	3816
1 3600
1 700
1 750	435	739	682	1537
1 900	270	459	225	954
1 2250	675	1147	582	2384
1 3200	960	1632	8	3392
1 1250	375	637	312	1325
1 2500	750	1275	625	2650
1 600	180	306	150	636
1 1500	450	765	375	1590
1 3000
1 6700
1 850	3165	5380	2637	11183

October Term 1893

McCasie C. J.	Lot 40	Market
McFarland R. M.	27	High st
McKinney M. A.	11	Long Ga ave
"	12	" "
McCormell J. B.	24	Oak st
Ozier M. E. & M. A.	Pring tract	Oak st
Patton M. R.	701	
"	101	Payne st
Richardson W. A.	14	Mont Ga ave
Satterwhite M. A.	13	High 3rd st
Smithman J. D.	44	Market
Soland & Francis	P	Vine
Stoff D. C.	a	"
Strong W. B.	Lot	Market
Sullivan M. E.	15	
"	17	High
"	5	
"	6	Mott
Shelly R. C. & W. F.	50	4th
Taylor J. R.	110	Walnut st
Terrell M. F.	17	"
Thomas Anna	23	"
Treese J. D.	11	"
"	13	"
Treese D. S. & W. F.	11	"
"	9	Lookout
Tscholik A. C. & W. F.	35	Walnut
Vetter & Bryant	✓	
Vinson C. W.	E	in rear Residence
"	14	Long add Vine
"	3	" "
Wallace Mary	13	Harrison ave
Ware Margaret		Fifth st
Watkins E.	R	McCasie ave
Waterhouse H.	10	Market
" M. P.	10	Oak st
Wichel & Roberts		Payne
Wells Adaline	4	Walnut
" Kate	5	High
" Anna	5	"
" Wm	66	"
Willingham W. F.	7	Vine
" lumber Co	7	Mott
Wilson H. W. & W. F.	7	Mott Cherry
Winchester S. M.	3, 4	Cherry Bluff Vine
"	5	"

October Term 1893

1 6669	2001	3400	1667	7069	
1 800	840	1428	7	2968	
1 } 4200	1350	2295	1125	4770	
1 1500	450	765	375	1590	
1 3200	960	1632	8	3392	
1300 }	390	673	325	1378	
1 1350	405	688	337	1431	
1 450	135	229	112	477	
1 9000	27	4590	2250	9540	
1 1100	330	561	275	1166	
1 13500	4050	6885	3375	14310	
1 1700	510	867	425	1802	
1 7200 }					
1 2500 }	9700	2910	4947	2425	10282
	1600	480	816	4	1696
	700	210	357	175	742
	1200	375	637	212	1322
	1300	390	663	320	1378
	4850	1455	2473	1212	5141
	3000	900	1530	750	3180
	5400	1620	2700	1350	5724
	650	195	331	162	689
	10000	30	57	25	10600
	450	135	229	112	477
	500	150	255	125	530
	2200	660	1122	850	2332
	1800	540	918	450	1908
	3200	960	1632	8	3392
	700	210	357	175	742
	1800	540	918	450	1908
	1250	375	637	312	1305
	350	105	178	87	371
	1500	450	765	375	1590
	3800	1140	1938	950	4028
	350	105	178	87	371
	1200	360	612	3	1272
	1800 }				
	1800 }	1090	1836	9	3816

October Term 1893

2nd Ward

Whitaker, Maria	Lot 38
Woodworth L E	28
Adam J W	
" W L	57
Armstrong M F	
"	53
Armed James	17
Anderson J R	33
Biese E. E.	
Bank 4 th	21
Brazleton Russ	54
Brus Sallie	36
Brown W C	50
Burton W K	59
" Edgar	"
Caldwell J H	51
Carter Ed roof	32
Cary a	48
Carver J E	26
Carruthers Martin	57
Chilwood C. B.	27
Cumberland Pres. Ch.	55
Colyar L. S.	59
"	61
"	60
Cobb Eliza	47
Caldwell J H	
Carter Ed roof	
Cary a	
Carver J E	
Wivine J W	47
Wuffy Doran M	37
Wheeler A.	61
Ewing Geo. B.	9-11
"	7
"	16-21
Eager Hammond	5-9
Ewing Geo. B.	1-6
Ford Elizabeth	43
Frank T	30
Friedel Joe	5
Ferguson J H	14
Gardner Geo	22
Hobson F. L.	24
Hilbert Helen	50

Walnut st
Oak
Prospect
6 th st
Chestnut st
"
Market st
5 th
Market
Cypress
Cedar
Market
Chestnut
8 th
5
7
Chestnut
Pine
4
Chestnut
Broad
"
"
Seventh
9 th
Poplar
Chestnut
Water
"
"
Chestnut
Water
Poplar
"
Water
Water
Poplar
"
Chestnut

October Term 1893

110000	15000	30	5700	25	10600
14000	4000	12	2040	1000	4040
	2700	8	10	1377	675
	3000	9	1530	750	3180
12250	8450	25	75	4009	2112
16200	1350	4	05	688	337
	4300	12	90	2193	1075
	2200	6	60	1122	550
	4300	12	90	2193	1075
	1100	3	30	561	275
	289	8	6	149	72
	900	2	70	459	225
	3200	9	60	1632	8
	2000	6	10	20	5
	6000	18	30	60	15
	1500	3	5	10	250
	2500	7	50	1275	625
	3200	9	60	1632	8
	2000	6	10	20	5
	2000	6	10	20	5
	4000	12	20	40	10
	10700				
	10500	6	36	0	10817
	550	16	5	280	137

1 1376
 1 1000
 6 * 4000 } x
 613200
 x 13500

4500	1300	22	90	1125	4770
4250	1275	21	67	1062	4505
3600	1080	18	36	9	3816
9876	29	62	50	36	2469
	9	60	16	32	8
1600	4	80	8	10	4
3400	10	20	17	34	850
7200	21	60	36	72	1800
2250	6	70	11	45	562
1200	3	60	6	12	3
1600	4	80	8	16	4
2000	6	10	20	5	2120

* 1696

October Term 1893

Harris M. E	lot 49.51.	Cypress st
Hawkins Bullum	20	Chestnut
Hughes W. W.	61.63	Pine
Hawkins Bullum	17	"
Johnson J. E.	53	Poplar
Kelly M. G. Smith	14	Chestnut
Key Richmond	lot on alley	
Lane W. H.	47	7 th
Lee & Latimore	lot	Magazine
Loug A. E.	"	"
Loung J. A.	45	Chestnut
Murham J. B. Jr.	59	"
"	59	"
"	63	"
Mitchell Geo	16	"
" Alfred	51	"
" "	"	Broad
" "	54	Original
Moore W. J.	47	Poplar
Morrison W. M.	50	"
McClelland Chas	38	Cedar st
McMahon J. P.	51	"
McQuade H. A.	lot bet Self & Loung Magazine st	
Oliver W. A.	53	Pine st
Paige Timothy	35	Chestnut
Penderville Thos.	19	"
Prothro S. M.	29	"
"	29	
"	29	
"	29	Pine
Pyatt S. C.	34	Cypress
Reynolds Laura	part 49	"
" Evelyne	4 49	7 th
" Joseph	4 49	Cypress
" Eddie	4 49	"
Rieder Mary L.	53	Cedar
Robinson Cummings	55	Market
Sevier E. F.	1	"
Smith R. C.	27	Poplar
" C. E.	38	"
Solomon J. S.	21	nut
Stewart C. W.	41	Poplar
Stevenson W. W.	49	"
Stoups H. E. E.	54	Chestnut
" A. J. G. W.	52	"
"	52	"
"	54	Broad

October Term 1893

1350	405	688	337	1431
1800	540	918	450	1908
1100	33	5610	2750	11660
1000	340	510	250	1060
1600	480	816	4	1696
800	240	408	2	848
300	90	153	75	318
1400	435	739	362	1537
600	180	306	150	1636
4000	12	2040	10	4240
2032	696	1036	508	2153

11000	33	5610	2750	11660
2000	6	1020	5	2120

13900	4170	7089	3475	14734
3350	1005	1708	837	3557
3700	1110	1887	925	3922
550	165	280	137	583
2800	840	1428	7	2968
2391	717	1219	578	2534
4800	1448	2448	12	5088
2600	780	1326	650	2756
700	210	359	175	742
1600				
1600				
2300 3200	960	1632	8	^{Base} 3392

2300	690	1173	575	2438
700	210	359	175	742
500	150	255	125	530
500	150	255	125	530
550	165	280	137	583
2300	690	1173	575	2438
7500	2250	3525	1875	^{Base} 7950
1600	480	816	4	1696
3000	9	1530	750	3180
4700	1410	2397	1175	4982
3000	9	1530	750	3180
2300	690	1173	575	2438
1800	540	918	450	1908
6000	18	3060	15	6360
6850 2800	2895	4921	2412	10228

October Term 1893

Hatcher W C	Feb 22	Cedar st
Trotter & Moore	38	Chestnut
Zyles & Barton	21	market
"	21	"
Zyles & Herron	Feb	Broad
Vincent J H	51	Market Pleasant
Wassman J O & J	51	Market st
Wattling & Richardson	49	Chestnut
Watt M L	25	Cedar
Wheeler Jane	22	Broad
Whitens M E	24	Poplar
Wilson J H	Feb in original bet Early et al	
Wisdom A J	31	Market st
Withers Wm A	42	Poplar
"	37	5 th
Woodard L E	23	Poplar
Wilhoite W M	59	Pine
Worren Palmer	6	Whiteside
Bryant W H	8	"
Butler Jno heirs	5	Carles st
Byrne & Maloney	5	Market
Biech W C	8	College
"	4	Locust
Cahill ^{Wm} & Mangan	17, 19	Boyer
Caldwell F H	1	Vaughan
Campbell J O	12	Chestnut
Carlisle M A	5	Bush & Leonard
Chatt. Marble & Stone Co	22, 23, 24	Hamilton
"	25	"
"	26	Alabama
"	27, 28, 29, 30	-
Clift M H	37, 38, 39	Market
Conroy J H	13	Boyer
Costello Jno	8, 9	Dammie
Deering W O	14	Stoats #1, Conyer
Electric Light Co	Feb 12	Carton
Fairley A D	6	Grove
Fassnacht A	8, 9	Stoat
"	10, 11, 12	"
Gavin M T	1	Early
Gibbs & Berry ^{Jr}	13	Montgomery
Hayes Jno & Co	6, 7, 8	Chestnut
Hoyle Anna B	12	Early
Howard E M E	28, 30	Locust
Hughes Frank	11	Market
"	4	Food
"	3	Couple

3rd Ward

October Term 1893

1200	360	612	3	Bal	1272
2100	630	1071	√25		2226
2500	4500	1350	2295	1125	4770
2000					
700	210	357	175	Bal	742
900	270	459	225		954
13200	3960	6932	33		13992
9434	2830	4811	2763	Bal	10000
1800	540	918	450		1908
1400	420	714	350		1484
800	240	408	2		848
250	75	127	62		265
9434	2830	4811	2368	Bal	10000
2200	4500	1350	2295	1125	4770
2300					
1800	540	918	450		1908
2000	6	1020	500		2120
2000	6	1020	5		2120
1600	480	816	4		1696
2200	660	1125	550		2332
4500	1350	2295	1125		4770
2150	645	1196	587		2279
9000	27	4590	2250		9540
5400	1620	2754	1350		5784
550	165	280	137		583
6700	2025	3442	1687		7155
8000	24	4080	20		8480
9000	27	4590	2250		9540
1600	480	816	4		1696
2000	6	1020	5		2120
2500	750	1275	620		2650
3200	960	1632	8		3392
1200	360	612	3		1272
2900	870	1479	725		3075
6300	1890	3213	1375		6678
900	270	425	225		954
2400	720	1224	6		2544
900	270	459	225		954
1300	390	663	320		1378
1500	4750	1425	2422	1187	5035
1500					
2200					

October Term 1893

Pleyden wa	2	Start Office	College st
Johnson myra H	5		Flavener
Lewis Wm	14		Burt
Little Geo	11		Montgomery
" Jost H	12		"
Mitchell Geo	6		Vaughan
"	"		Evans
McCabe Eli	3		Carter
O'Brien & Simally	10		"
Posy wa	20		"
Posy wa	11, 12, 22		"
"	7.8		Montg.
"	4		Broad
Peterson Geo. P.	40		Boyce
Post matter	7		Broad
"	4		"
Preath J.	14		Montg.
Randall & Brielley	15		"
Read SR	16		Carter
"	2		"
Richards H W	14		Boyce
Rogers W D	2		Gillespie
Rovell wa	12		Vaughan
Eakin & Cheek & Co		Elevator property on Boyce	
Wilhoit & Peadder		lot on " st	
Stewart CW	708		Montgomery
Salvage I L	7		Vaughan
Scotfield J. C	13		College
Severance C E	14		Home
Sloan H J.	6		Nick
Stone Fort Sand Co		Three strip land w-side west st	
Strong & Moor	7		Carter
Sullivan J J	24		Penelope
Taylor Sloan	3		College
Trotter J M	22		Carter
"	7		Vaughan
"	21		Carter
Tyler F. E.	14		Grove
"	8		Gillespie
"	6		Locust
"	10		"
Unknown	10		Poplar
Vinson R W	B.H.		9 1/2
Velles Elizabeth	Fort # 1		Farm
Wallace T T	2		Mont st
"	4.5.6.		"
"	1		"

October Term 1893

3150	945	1662	987	3829
1350	'	405	688 337	1421
950		285	484 237	1007
450		135	229 112	477
900		270	459 225	954
900	} 2250	675	1147 362	2385
1350				
7450		2235	3799 1862	7897
900		270	459 225	954
10000	} 14000	42	6840 25	14840
24000				
500		150	255 125	530
2250	} 4450	1335	2269 1112	4717
2200				
900		270	459 225	954
900	} 18000	54	9180 45	19080
18000				
2500		750	1275 625	2650
300		90	153 75	318
700		210	357 175	742
4000		12	2840 1000	4240
1200		360	612 300	1272
1800		540	718 450	1968
1000		3	510 250	1060
2250		2675	1147 562	2380
1300		390	663 325	1378
2800		690	1173 575	2438
500		150	255 125	530
1000		3	510 250	1060
1600		480	816 400	1696
2700		800	1377 675	2864
1400		420	714 350	1484
900		270	459 225	954
1100	} 5050	1515	2575 1262	5313
3150				
400				
400				
2000		6	1020 5	2120
10000		30	57 24	10600
900	} 4600	1380	2346 1150	4876
2700				
1100				

October Term 1893

Watkins A.	11	montg.
"	34	market st
Wayne OHP	1.2.	9th st
West 40	2	Helen
Whitcomb roof	6	Helen
" matilda	3	Thompson st
" Glen	1.2.3.	Vaughan odd
" "	1	Colby & Vaughan odd
" "	11	College
White for	7	Vaughan
Willis H N	3	"
"	3	Burch
Wilson L C	4	"
Allen Luther D	96.98	Gillette
"	99	Cameron Hill
"	100	Cameron st
"	20	"
Anderson & Tafe	19	Pleasant st
Anderson & Basketta	128	Poplar
"	129	West park
"	138	"
"	139	"
"	140-145	"
"	154	Lawrence st
Atkinson P. M.	60	Poplar st
Allen J Hays	42	atrade
Allen J Hays	82	Grand view
"	83	"
"	84	"
"	85	"
"	86	"
"	87	"
"	88	"
"	89	"
"	134	Lawrence Hill
"	148	"
"	158	"
"	131	"
"	132	"
"	146	West Park
"	152	Lawrence
"	153	"
"	156, 7	"
"	103	2nd View
"	149	Lawrence
And E a		"

4th Ward

October Term 1893

900					
1400	2300	690	1173	575	2438
5000		15	2550	1200	5300
3000		9	1530	750	3180
350		105	178	87	371
800		240	408	2	848
3100					
2500					
900	6500	1950	3315	1625	6890
1150		345	586	287	1219
2300					
1000	3300	990	1683	825	3498
1600		480	816	4	1696
1800					
1000					
1000					
450	4250	1275	2167	1062	4505
1000		3	510	250	1060
60					
60					
60					
60					
400					
60	350	105	178	87	371
1835		550	936	458	1845
300					
300					
300					
350					
400					
450					
500					
500					
x 60					
x 60					
x 60					
x 50					
x 60					
x 50					
100					
60					
2500					
700					
1909	6670	200	3401	1667	7070
1502					

5 acres

October Term 1893

Baldwin	lot 9	Charles st
Bates C F	14	Prospect
Battles Isaac	7	Evans
Bowers Victoria	21	Grove
Boyer Kerkins	34	Burch
"	36	"
"	38	"
"	40	"
Braun Jas.	12	Leonard
Bright m m	10	Sycamore
"	11	"
Bryant J W	16	Water st
Campbell Cath	2	Terrace
Carlisle W A	31	Leonard
Carlin D B	10	Charles
"	11	"
"	12	"
Carron R D	@	Mill st
Chatt R E Co	159	Cameron st
"	160	"
Clark L M	32	Ohio
Cleage Mrs J.	4041	Sycamore
Clift m H.	16	River
"	7	}
Colville Miller	21	Cameron
Covey Willis	18.19	Water
Crow W P. J M	12.3.	Elm
Crowder A N	220	Forest
Curtis D J	62	6th st
"	22	Prospect
"	23	Albion
"	50	arcade
East W H w f	35	Frank
"	36	"
Ellis J W	6	maple
Evans Bryant	6	water
Ewing J B	22.23.24	Chestnut
Fitcher Geo E	5	Cross
Frost	20	Prospect
Gaston Florence	14	Prospect
Green L A.	30.31	"
Gross J P	7	Chestnut
Hughes Elizabeth	17	Grove
" Brimley	8	Mill
" D W st	14	Charles
" "	127.130	3rd ave

October Term 1893

250		75	127	62	265	
600		180	306	150	636	
150		45	76	37	159	
700		210	359	175	742	
650	} 2450					
600						
600						
600						
200		60	102	50	212	
350	}					
350						
850		255	433	212	901	
1800		540	918	450	1908	
3800		1140	1938	950	4028	
300	}					
250						
200						
200		225	382	187	795	
250		75	127	62	265	
900	} 1800					
900						
2700		810	1377	675	2862	
2350		805	178	87	371	
1000		3	510	250	1060	
1200	} 11300					
900			27	4590	2250	9540
1100			330	561	275	1166
200		60	102	50	212	
2250	} 3300					
250						
250						
550			990	1688	825	3498
700	} 850					
150			255	433	212	901
850		240	408	262	842	
800		240	408	262	842	
750		225	382	187	795	
750		225	382	187	795	
450		210	357	170	477	
1000		3	510	250	1060	
1600		480	816	4	1696	
1350		405	688	337	1431	
900		270	459	225	954	
2700		810	1377	675	2862	
	} 1850	555	943	462	1961	

October Term 1893

Hughes Bros Mfg Co	4	Charles
"	5	Grand Ave
"	6	La Sade Hill
"	4	" by River
"	7	Hill Hill st
"	8	by River "
"	1	Hill st Evans st
"	2	" "
"	1	Evans st River
"	2	" "
"	3	River "
"	5, 6, 7,	" "
"	8	" "
"		" Hill st
"	1	" "
Johnson B D	15	Leonard "
Kennedy J L	7	Ross
Kemper A A	3	Vine
Kilmer	9	Mill
Keshner C A	1, 2, 3,	P.
Landers D L	15,	
"	16,	Prospect
Lane Hill	18	
Lee J B	24	Early
Lion J W	10	Edin
Lindsay H H	3	Cedar
Marquett G P	1, 2, 0	Laurel
Mitchell J W	9	Chestnut
McIntyre A W	21	Grove
McKham J A	37	Cedar
Nixon, Stewart	75	Prospect
Palmer H S	49	Arcade
Pope Anna D	14	Poplar
Prosser A B	23	Ross
Randolph Allen	113, 114	Cameron
Rawling J W	13	Ross
Rose W M		Chatt Sand Co
Rourke D W	12	Maple
Rowe J M	77	Prospect
Ryan J R	23, 24, 25	Bureau
Sanders N Lee, Carter		Buchanan
Schwenger J W	157	Leonard
Scott W M	6	Cross
Snyder Anna	3	Ferrace
So Dredger Co		Curtis st River
Sproule J A	20, 21,	Poplar st

October Term 1893

	600					
	1100					
6 7/8 acres		row				
2 1/4 "	3000					
5 1/4 "	3600					
	550					
	550					
	200					
	200					
	150					
	400					
	200					
7/8 acres	1100					
	250	} 1/4 5/8	4350	7395	3625	15370
	400		120	204	1	424
	300		90	153	75	318
	300		945			
	3150			1606	787	3339
	3100		630	1071	525	2226
	250					
	250/500		150	205	125	530
	650		195	331	162	689
	550		165	280	137	583
	750	225	382	187	795	
	900	270	409	225	954	
	2500	750	1275	625	2650	
	3600	1080	1836	9	3816	
	450	135	220	112	477	
	1600	480	816	4	1696	
	300	90	153	75	318	
	700	210	357	175	742	
	2000	6	1020	5	2120	
	250	75	127	62	265	
	650	195	231	162	687	
	450	135	229	112	477	
	1350	405	688	337	1431	
	650	195	331	162	689	
	350	105	178	37	371	
	6700	2000	3417	167	7102	
	900	270	409	225	954	
	200	60	102	50	212	
	1250	375	637	312	1925	
	7000	21	3570	1758	7428	
12 acres	4800	1440	2448	12	5000	
8 lots	7500	2250	3805	1875	7950	

October Term 1893

Stephenson V. K	Lot 15	Water
"	13	"
"	5	Chestnut
Sullivan Jas.	126	Cameron
Thomas W. J.	210	College
Tracy M. J.	8	Craven
Tyler F. E.	1	Ross
Unknown	2	mill
"	16	"
"	9	Clark
Wallace F. F. H.		Roane from Co. Jannery
Walker J. M.	21	Pleasant st
" L. J.		Cedar st
Watkins Helen	21, 23	Burch
"	20	"
"	22	Grove st
Waterhouse D.	204, 205, 206	College
"	107	"
Welsh M. U.	56	Prospect
White Jas.	45	M. R. & H. B. assn
Whiteside H. D.	13	Grove
"	19	Gillespie
Wilson H. M.	20	Grove
Willis H. W.	33	Burch
"	9	Grove
"	9	"
Willie J. M.	29	Prospect
Wing M.	5	Grove
Woodworth J.	16	Craven
Willis H. W.		
Allen J. H.	Tract in Myers	Forest st
Anderson J. D.	3 to 71 fuel	Boyer
Ayre Helen	3	"
Berry J. H.	13	montg.
Bird M. J.	Lot bet Broadme	Bryant Rossille
Bright M. M.	16, 18	Coward st
"	19, 20	"
Brown Carrie E.	4	Fring
Chatterwood Split Peppes		York st
Church C. P.	48, 46.	Joe Gordon
Clay Agnes		Joe Gordon
Cundick J. B.	40-41	Read ave
Dangerfield	Lot in Dan's tract	
Davis Kate	Lot 19	Coward
" David	19	"
Dickey A. S.	14	Whiteside

5th Ward

October Term 1893

1000	} 4400	1320	2244	11	4644
1600		285	489	237	1907
1800		1320	2244	11	4644
950					
250		75	127	62	265
150		45	76	37	159
750		225	382	187	795
350					
200					
400	950	285	484	237	1007
2700		810	1377	675	2862
300		90	153	75	318
1600		480	816	4	1696
2200					
1400	} 4500	1350	2295	1125	4770
900					
500		150	255	125	530
600		180	306	150	636
150		45	76	37	159
1450		440	745	352	1537
550		165	280	137	583
2000					
1350	3350	1005	1708	837	3557
800		240	408	2	848
750		225	382	187	795
300		90	153	75	318
4000					
4000		12	2040	10	4290
9000		27	4590	2250	9540
650		195	331	162	689
900		270	459	225	954
200		60	102	50	212
700		210	357	175	742
800		240	408	2	848
2500		750	1275	625	2650
1250		375	637	312	1325
200		60	102	50	212
900		270	459	225	954
100		30	51	25	326
750		225	382	187	795
150		45	76	37	159
1300		390	663	325	1378

October Term 1893

Hodson E.M. St 1	Williams st
Hodson Moon "	Cotter
Eager H.P. 8	Mounty
Eakin Charles 78.9.10	Weaver st
Ellis A.P. Lot W-M	tract whitening
Fisher Wm	Whiteside
Fisher Wilson 18.19.	Whiteside
" Watson 8	Williams
Flecks Juw 8	Williams
Ford W.B. 100	Nitchell
Frierson F.A. 6	Nitchell
Frist J.B. 47.48.	Reed
Fisher W.M. 16	Whiteside
" Wilson 18.19.	m
Flecks Juw 8	
Flecks Juw 8	
Ford W.B. 100	
Frierson F.A. 6	
Frist F.J.C. 47.48.	
Gamble Susan 12.13	Carr st
Garmony CH 49	Reid ave
Gibson Laam 20	Fong
Gordon Juw. Lot in	Macrony
Grady Harris 2	Glass
Grant Juw. 10	Parol
Hall W.A. 16.162	"
" 142	"
Hawkins J.C. 809	Fong st
" "	"
Howard B.T. J.C. 789.	Sidney
" C.C. 12	Calloway
" Ben F 9	Henry
Hughes Mrs M.F. 1.2.3.	Whiteside
" 4.5.6.	Cowart
" 4	Louisa
" 1	"
" 1	Fong
" 1	Louisa
" 2	"
" 3	Catherine
" 5	Louisa
" 4	"
" 6	"
" 5	"
" 3	Cowart
" 2	"
" 3	"

October Term 1893

800	240	408	2	848
350	105	178	87	371
1900	570	969	475	2014
1200	360	612	3	1272
100	30	57	25	106
650	175	331	160	
400	120	204	1	
1250	375	637	312	
650	195	331	162	
1500	450	765	375	
1350	405	688	337	

1100	330	561	275	1166	
600	180	306	150	696	
300	90	153	75	318	
250	75	127	62	265	
800	240	408	2	848	
300	90	153	75	318	
955	1165	349	594	291	1234
250					
355					

1350	305	606	337	1431
1900	570	969	475	2014
900	270	459	225	954
16000				
750				
2300				
1250				
750				
350				
1000				
1450				
900				
2000				
2300				
1600				

October Term 1893

Hughes Eric mfg Co	lot 6	Cowart st
"	9	
"	15	
"	8	
"	16, 17.	
"	Tract 6d by Mtg. Boyce et al	
Hughes Frank	1/ Glass mount	Cowart
Ingle W. J.	16, 17	Boyce
"	30, 33	"
"	lot in Van Epps tract	
Jackson JFB	8	Cowart
Kellie Ed	5	Glass Montague
Krabe Frank	N Kirkland	State Meads
Lattimore & Co	1/2 lot	West side Boyce st
Lane Sullivan	lot 27	Glass Sidney
Lattimore & Co	1/3 lot	Tract x Boyce x Culthield
Leary James	lot 16	Glass Sidney st
"	17	4
"	17	4
"	18	4
Lee J. W.	11	Whiteside
"	12	4
Lee W. J.	15	Long
Lookout Rolling mill Co	4, 5, 6.	Sidney
Manuel Geo	2	Mtgomery
"	1	"
Meacham R	4	William
"	138	Carroll
Milled of P. W.	11	Montg. ave
Mitchell W. B. Jr	122	"
"	139	Carroll
Montague J. H.	21 x	Catherine Begley
"	10, 11, 12, 13, 14	weavers
Murphy RR	8	Spring
"	9	Mtgomery
McCallie Jas.	lot Van Epps tract	Baldwin st
McCormick James	1	"
McDaniels Alice Mrs	1	Glass William
McNeill P D	lot 6d.	Cowart st.
Neely J B	lot Begley	Mtgomery
O'Brien M J	16, 17	Tract
"	21	Boyce
"	20	Missionary
Peoples & Coe well	9	Whiteside st.
"	8	"
Perrin Jas.	lot 1 x Batt	

October Term 1893

1000	}					
900						
1250						
800						
2350						
2750	}	46050	138.15	23485	1512	
500						
					Bal. 48813	
1700	}					
550		2250	675	1117	562	2385
500			150	255	125	530
650			195	331	162	689
350			105	178	27	371
2700			810	1377	675	2862
1250			375	637	312	1325
1335			4	680	333	1415
1150						
1800						
950	}					
1200		5100	1530	2601	1275	Bal. 5406
2400	}		720	1224	6	2544
1250			375	637	312	1325
8000			24	4080	20	3480
3200	}		960	1632	8	3392
1000						
200	1200	375	637	312	1325	
1600		480	816	4	Bal. 1696	
500						
250	250	225	382	187	775	
550						
700	1200	375	637	312	1325	
1400	}		420	714	350	1484
300			90	153	75	318
550			165	285	137	583
300			90	153	75	318
900			270	459	225	954
2800			840	1428	7	2968
600			180			
300			90			
100			30	510	250	1060
2600		}		780	1326	650
900			270	459	225	954

October Term 1893

Poe W J	Lot	x wood P Co	Sx Antehfield
Cape Janu Kern	"		Montague Long st
Price J E	"	124	St. Megley
Robert C R	"	9	William
" E J	"	40	Rossille
Sanders N	"	13	Long
Scott Alex	"	18	Camp
Shenotus May	"	19	Whiteside
Shenotus Sam	"	5	Camp
Stone A D	Lot		Long
Street for	"	lost	"
Tombs R D Sr	"	4	Monty
"	"	5	"
Unknown	"	2	Rossille
"			Long st
Williams J		18	Cowart st
Walker Thos		1	Long
Watts J R		28	First
Wayne W M		43.21	Long
Westbrook J A		8-6	St. Megley
Whiteman Chas		1-2-3	Henry
White W J		13	John
Wilby Geo		17-18	Louisa
Willout W N		31.3.8.39	Rossille
"	Lot on		Baldwin st
Wilhoit Wm		24	Rossille
Wilson Geo		17	Cowart
Wingfield N		5	William
Wether J W		64	Read
Woodbury C P		8-9	Weaver
Young H G		25	Boyer st
"		51	Fort st
Andrews Gouf		50	market
"		52	"
" R C		53	8 th st
" Shepherd		x 53	"
" "		53	"
Bates C F		3	Dilmer
"		3	B
"		3	B
Burton W H Co		19	10 th st
"		20.21	"
"		2	"
"		23	"
"		24	"
"		25	"

6th Ward

October Term 1893

2250	675	1148	562	2385
250	105	178	87	371
700	210	357	175	742
2000	6	1020	5	2120
500	150	205	125	530
850	255	433	212	901
900	270	459	225	954
1600	480	816	4	1696
150	45	76	37	159
1250	375	637	312	1325
900	270	459	225	954
<u>2435</u>	730	1241	687	2581
500	150	255	125	530
400	120	204	1	424
750	225	382	187	795
350	105	178	87	371
1250	375	637	310	1325
400	120	204	1	424
400	120	204	1	424
750	225	382	187	795
2400	720	1224	6	2544
550	165	280	137	583
1800				
650 / 2450	735	1249	612	2597
700	210	357	175	742
850	255	433	212	901
1000	3	510	255	1060
550	165	280	137	583
300	90	153	75	318
150				
150 / 300	90	153	75	318
} 10000	30	51	25	10600
5200	15	2652	12	5517
<u>15750</u>	1725	2932	1437	6095
3000				
700				
2200	5900	1770	8007	1475
1000				
1050				
50				
700				
1050				
1030	4230	1269	2157	1057
				Bal
				4485

October Term 1893

Calhoun H	Lot 30	Alley
Church M.A.	225	Ha ave
" Catholic	Lot cont	Ha ave Gilmer
Clift M.H.	8	McCallie
Crummins Bris	5	Gilmer
Curran E.P.	10	"
Hart W.H.	1	9 th st
Hook & Co	7	Market
"	8	"
Hughes Bridget	5	Bot
Hugheson P.O.	3	Franko
Johnson R.P.	3 1/2	
"	4 1/2	King
James C.E.	10	Alley
"	23	Ha ave
"	11	A
"	5	A
"	6-7	10 th
"	22	Ha ave
"	6	Alley
"	9	B
"	8	10 th
Kessler J.	3	
"	4	
"	5	
King Minnie	9	"
Lee J. W. Jr	48	7 th
Lee & Latimore	10	McCallie
Letcher C.P.	32	Alley
Loveman Noa et al	Stanton Horse	
McIntosh	12	B st
McFarland J.B.	53	8
"	53	walnut
" H.B.	53	"
Mandre B.	49	Cherry
O'Brien M.J.	11	Gilmer
Orrsted H.J.	3	B
Ossey W.A.	22	
"	23	
"	24	
"	25	Alley
Ridmond F.B.	6	Gilmer
Roberson Mary	5	"
Ryan J.R.	48	Market
"	4	Gilmer

October Term 1893

800	240	408	2	848	
1600	480	866	4	1696	
5000	15	2550	1250	5300	
14000	42	7140	35	14840	
5000	15	2550	1250	5300	
3200	960	1632	8	3392	
2750	325	1402	687	2815	
1500	450	765	375	1590	
1400	420	714	350	1484	
50	15	25	12	53	
1600	480	816	4	1696	
700					
3700					
1800					
1800					
4000					
5500					
450					
750					
1800	26500	6150	10455	5125	Bal 21730
1600					
1000					
15000	3600	1080	1836	9	3816
2250		675	1147	563	2385
7500		2250	3825	1875	7950
3500		9	1530	750	3180
750		225	382	187	775
35000		105	17850	8750	37100
550		165	280	137	583
12300		3690	6273	3075	13038
3000		9	1530	750	3180
3600		1080	1836	9	3716
9000		27	4590	2250	9540
1100		330	561	275	1166
2800		840	1428	7	2968
7500		2250	3825	1875	7950
2500		750	1275	625	2650
23600		7080	12036	59	25016

October Term, 1893

Shipp J F	Lot No	Go ave
"	8	McCullin
"	24	Garrett
"	23	Go ave
"	48	10 th
"	48	7 th
Snow T. A.	13	King st
Soddy Walter	5	@
Tate J. W.	6	market
Temple Shipp	6	9 th
"	3	10 th
"	4	10 th
Warren A. Lewis	5	Hilmer
Wayne O. H. P.	7	mkt
Whitehead H.	6	Georgia ave
Wilbur N. W.	3	A St
Wilhoite W. M.	3	State st
Allen W. O.	7	10 th
" Jewett	18, 19, 20, 21	Magueria
" "	120	11 th
" J. B.	113	10 th
" "	115	"
" Walter	181	17 th
" "	182	4
" "	183, 184	4
" "	210	4
" "	202	4
" "	203, 204	4
" "	205, 206	4
" "	207	"
" "	219	13 th
" "	220, 221	13 th
Alexander Lee	13	Hilmer
Anderson Van	11	Forest
" J. C. W.	J	mount
" "	J	4 th
Anthony J. J.	5, 6	9 th
Austin Matilda	10	Hilmer
Barger Hannah	22	Forest
" Clift	5	Strait
Baskett A. E.	15	Oak
Barkley J. C.	7	Dayton
Bell W. R.	2	McCullin
Billingley G. W.	13	Hoove
Boragg J. A.	11	Chester

7th Ward

October Term 1893

4700	}	11700	3510	5967	2925	17407
3800			1140	1938	950	4028
3200			2850	4845	2375	10070
3800			210	357	175	742
vaeres 9500			75	12750	6250	26500
700						
25000						
6000			18	3060	15	6360
2000			860	1020	5	2120
1400			420	714	350	1480
750			225	382	187	790
10000			30	57	5	10600
800			240	408	2	848
1200			360	612	3	1272
1800						
800	2600		780	1326	650	2756
1000						
700	1700		510	867	425	1802
300						
300						
600						
150						
150						
350						
500						
200						
100						
200	2900		870	1479	725	3074
550			165	280	137	583
450			135	229	112	477
vaeres	18000		54	9180	45	19080
4000						
1600			480	860	4	1696
450			135	229	112	477
650			195	331	162	688
450			135	229	112	477
75			22	33	18	72
700			210	357	175	742
1500			450	765	375	1590
350			105	176	87	371
300			90	153	75	318

October Term 1893

Bulley & Hinckley	Lot 116	10 th st
Bennett Kate	116	9 th st
Caldwell F H	167	12 th
"	168	"
Albourn H	9	Gilmer
Cantrett J E	3	9 th
" Jas	4	Gilmer
Carter J C		W. by white vine
Brother Hill	9	McCallie
Chapman L R	36	Gilmer
Clemmons Ben	1	10 th
Colman M E	2	McCallie
Clark L S	38	Oak
"	10	5 th
"	11	"
Cornelley Haliburton	40	"
Cook R B	44 112 113 33	Clark
Cowan J	33 25 16 28	McCallie
Coyne S A	25 to 28 E by Kirk - 9 th st -	
Craver A C	7 & 8	9 th
Crenshaw H A	11	alley
Crow A. E	28	9 th
" W P	38	"
Cudup & Jables	171, 172, 173	12 th st
"	187, 188	12 th
"	189, 190	12
"	211	12
"	217	12
"	218	13
Cudup & Allison	185, 186	12
Dannenberg alb	3	
Deut Robt	3	
Divine S W	55	
"	30	
Duncan M R	Lot	Fleming st
"	"	9 th
" C	C	William
Dunn S J	8	9 th st
Elder J. W. Jr.	10	McCallie
" J. W.	13	"
"	14	"
Ferrish & Willis	5	5 th
Finney Caroline	11	Palmetto
Fletcher W. B.	106	10 th
" Jas. L.	128	"
Foster S. W.	24	Forest st

700	210	357	175	742	
1250	375	637	312	1325	
2300	690	1173	575	2438	
800	240	408	2	848	
2000	6	1020	5	2120	
1000	3	510	250	1060	
3000	9	1530	750	3180	
2300	690	1178	575	2438	
900	270	459	225	954	
800	240	408	2	848	
1150	345	586	287	1219	
1300					
3000					
1000	2300	1590	2703	1325	5618
550		165	280	137	583
550		165	280	137	583
1250		375	637	312	1325
2300		690	1173	575	2438
1200		360	612	3	1272
500		150	255	125	530
3600		1080	1836	9	3816
5000		15	2555	1250	5300
1000					
500					
200					
250					
150					
150	2250	675	1147	562	2385
600		180	306	150	636
800		240	408	2	848
600		180	306	150	636
800					
1250		615	1045	512	2173
400					
2700		930	1581	771	3286
2700		810	1377	675	2862
3200		960	1632	8	3392
1525		457	777	381	1616
1300					
1300	2600	780	1326	650	2756
900		270	459	225	954
1550		465	790	387	1643
1000		340	510	250	1060
800		240	408	2	848
450		135	229	112	477

October Term 1893

Drax L	Lot 8	D st
"	✓	Quinner
Dreeman L R	33	5 th
Friedell & Strable	8	Bel ford
Frisson J.A.	12	5 th
"	13	"
"	25	Sturwood
"	52	Vine
"	30, 36	St wood
"	37	4
"	20	"
Gaskill & Lee	4	McCallie
Gibbs L C	15	Gilmer
" A H	15	"
Gilbert W O	36	"
Gillespie Susan	6	Harrison
Gilmore Byron	4	McCallie
Green W O	8	Dayton
Grieb & Chamberlain	5	R H
"	6-7,	9 th
Hogan J O	7.	Baldwin
Hall Elizabeth	12	alley
"	13	E-st
Hayes Jas.	36	Vine
Hart & Baskett	19	5 th
Heard Jas.	10	Harrison
Holder a	16	McCallie
" Geo	2	"
Hopkins H	1-2	King
Howard Robt	Collins	
Howell & med	53	Vine
" S.E.	✓	9 th
Hughes J	1	Migmy
Hunt R H	9	5 th
Hynes W A	126	11 th
Hughes W J	8	McCallie
Jackson Grant		
" Charlotte	3 - 6	Forest
Johnson Green	10	Strat
" J M	32 - 3	Forest
Jones Ed wof	15	Peoples
" Wm R O	40	Oak
Jordan Maryland	10	Peoples
Keith R P	118	11 th
Kelley James	6	Dayton st

7th ward

October Term 1893

900					
2250	3150	945	1606	787	3339
500		150	255	125	530
400		120	204	1	424
950	}				
250					
700					
1000					
2000					
1000					
500	6400	1920	3264	16	6784
1575		472	803	393	1669
1000		3	570	250	1060
1000		3	510	200	1060
750		225	382	187	795
450		135	229	112	477
1900		570	969	475	2014
750		225	382	187	795
350	}				
275		625	187	318	156
1450		15	25	12	53
200					
900	1100	330	561	275	1166
1100		330	561	275	1166
550		165	280	137	583
800		240	408	2	848
2000		6	1020	5	2120
1050		315	535	262	1113
1550		465	790	387	1642
1800		540	918	450	1908
1000		3	510	200	1060
1650		495	841	412	1749
1450		435	739	362	1537
1450		435	739	362	1537
1550		465	790	387	1643
7300		690	1173	575	2438
300		90	153		
300		90	253	75	318
450		135	239	112	477
550		165	280	137	583
3550		165	230	137	583
3000		9	1530	700	3180
500		150	255	125	530
1250		375	637	312	1320
300		90	153	75	318

October Term 1893

Kelso Wm.	Lot 9	11 th
Kennedy L Jr	12-14	Slayton
Kershner Ed	2-3-1	Strait
"		Harrison
Kershner Brad	13	Chester
"	14	Palmetto
King Miller	18-	Dooest
Lander W K	18	10 th
Lee Salina	8	Strait
Lenoir Josephine	Lot on	Dooest
Lewis C	39	5 th st
Martin Saml	Lot bet Adams Land Co	
Mason J	38	McCallie - Gilmer
Mills Sam	Lot Dooest	
Milton May	3-9	9 th
Mitchell J B	5	Gilmer
Montgomery R.	Lot bet Adams & Me	10 th
Moore Helia	15	5 th
Meador A J	41	Yine st
Meador D	21	5 th
"	22	6
McFarland H B	4, 5, 6,	Bessie st
"	7, 8, 9,	4
McMillin C	23	Oak st
"	7	Gilmer st
"	25	Clift st
Nebhut Fred	30, 31	Dooest st
Ozias J M	31	5 th
"	105	10 th
Rawlings J M	27	Oak
"	60	Yine
Read J R	86	10 th
" L. C.	21	Gilmer
" Jack	9-12	Baldwin st
Richardson J	2	McCallie
Ross Henry	20-1	Dooest ave
Richardson Hudgins	29	J "
Riley Isabella	19	Hampton
Robertson C P	79	10 th
"	80	"
"	81, 82, 83	"
"	84, 85	"
"	96, 97, 99,	"
"	101, 102	"
"	100	7 th
Rogers Eliza		Mount
Ross Henry	2	

October Term 1893

500	150	255	125	530	
850	255	433	212	901	
{ 450	135	229	112	477	
{ 2250	675	1147	562	2385	
600	180	306	150	636	
200	60	102	50	212	
350	105	178	87	371	
100	30	51	25	106	
550	165	280	137	583	
1800	540	918	450	1908	
700	210	357	175	742	
800	240	408	2	848	
1900	570	969	475	2014	
800	240	408	2	848	
800	240	408	2	848	
600	180	306	150	636	
3000	9	1030	750	3180	
{ 1000	3	510	250	1060	
1200					
1200	240	720	1224	6	2144
3000					
2250	1575	2677	1312	5565	
1350	405	688	337	1430	
700	210	357	175	742	
{ 1750	525	892	437	1805	
1300	390	663	325	1378	
1200	360	612	3	1272	
750	225	382	187	795	
1000	3	510	250	1060	
350	105	178	87	371	
800	240	408	2	848	
200	60	102	50	212	
550	165	280	137	583	
600	180	306	150	636	
1200					
1150					
3800					
5000					
4900					
4400					
1100	6465	10990	5387	22843	
1100	330	561	275	1166	

21550

Bal

October Term 1893

Sandridge Dan	bet 10-12	D. Foster
Searcy G. A.	16-18	9 th
Sears J. B.	6-7	D. Forest
Seymour & Stratton	9	Burlton
"	10, 11, 12	"
"	13, 14, 15	"
"	✓	Baldwin
"	6	"
Shelley R. C.	24	Gilmer
Shepherd Lew	26	Loud
" & Hazier	✓	Gilmer
Skinner J. W.	20	Strait
Smith Eliza	12	"
" Melvina	18	E
" & Nelson	12	9 th
Stanley C. E.	8	E
"	68	D. Wood
"	83	✓ 1 st
"	9	Harrison ave
"	32	✓ 1 st
"	26	D. Forest
"	23	W. P. and
"	2	Baldwin
"	12	Gilmer
"	8	Strait
"	24	D. Forest
Stanley & Pyott	37	Harrison
Steel A. S.	6	Strait
Stanfield R. H.	8	Chester
Stratton J. A.	11	9 th
"	3	"
Strong & Moon	✓ 9	"
Sugfield & Lee	4, 5, 6	Chester
Sullivan Clem	2	Harrison
Swick M. E.	14	alley
Shackelford E.	6	McCulloch
"	7	Gilmer
Talley Ben	2	5 th
" Bridget	5	Magnolia
Thompson Andy	3	alley
"	15	E
Towns W. C.	21, 22	D. Forest
Trotter Jas	1	Vine
Trouth Jas.	5	McCulloch
Unknown	bet near in & out by	10 th
"	✓	9 th

October Term 1893

200	60	102	50	212
1600	480	816	4	1696
7500	2250	3825	1875	7950

7 { 4500 480 } 4950	1485	2524	1237	5249
------------------------	------	------	------	------

800	240	408	2	848
300	90	153	75	318
1100	330	561	275	1166
200	60	102	50	212
400	120	204	1	424
800	240	408	2	848
2000	6	1020	5	2120

550					
700					
550					
550					
500					
550					
250					
800					
50					
200					
500	5250	1575	2677	1312	5565
550		165	280	137	583
200		60	102	50	212
450		135	229	112	479

2300	690	1173	570	2438
1200	360	612	3	1272
1200	360	612	3	1272
250	75	127	62	265
300	90	153	75	318

3000				
800	1140	1938	954	4028
700	210	357	175	742
1600	480	816	4	1696
50	15	25	12	53
700	210	357	175	742
550	165	280	157	583
550	165	280	157	583
4200	1260	2142	1050	4452

350
900

October Term, 1893

Unknown	lot bet road at R & J Rd
"	13 Park ave
Van Daman A N	18 Griffin St E
Vaughan Henry	14 Foster C
Walter N	18 10 th
" abner	25 Forest
Wallace C S	bet Balth & Robinson Thim
" Bilyngel	31.30 Clark
Wallenstein A	117 "
Wames J R	153 "
Watkins J C	63-64 Vine
" E	5 McCallie
" R. L.	8788 10 th
Wayne Wm	222 "
West J C	98 "
" J B ruf	8 McCallie
Wilhoite Wm.	1 Foster & Kir
"	2 "
"	2 "
Wiley Robt Wm	19 Strait
Williams D	Thim St
Wilson Wm	30 Forest
Witte H m	163 12 th
Wingfield N	90 Dockwood
"	88.89 "
"	43 "
"	88 "
White J W	132 P P
"	110 "
"	8 Gilmer
Whiteside Stanley	-9 "
Whitman P J	36 W P St
Wheeler J W	6-7 Jode "
Wright J. J.	1 Bay St
Allen J D	lot in woods on road
Anderson J L	6 Song St
" Bryant	lot Van Epps tract
" J C et al	" "
Annell Fannie	12 Center
Baldwin C	4 Whiteside
" Wm. est.	12 "
Barley Isaac	8 Lorain
Bass J A est	9 Baldwin
Barley Claude	Bryant tract
Baxter Hart	Missionary ave
Boon Wm	27 Cleveland

October Term 1893

900					
1100	990	1683	825	3498	
700	210	357	175	742	
700	210	357	175	742	
200	60	102	50	212	
500	60	255	125	530	
700	210	357	175	742	
1600	480	816	4	1696	
1350	405	688	337	1431	
550	165	280	137	583	
15000	45	7650	3750	15900	
1325	397	675	331	1404	
1400	420	714	350	1484	
150	45	76	37	159	
2500	750	1275	625	2650	
2425	727	1236	606	2570	
4500	4500				
1600	6100	1830	1625	1625	6466
300		90	75	318	
1000		3	5 250	1060	
550		165	280	583	
1700		510	867	425	1802
1300					
1900					
3350					
1750	8300	2490	4233	2175	8798
600					
450					
800	1850	555	943	462	1961
450		135	229	112	477
1100		330	561	275	1166
850		225	433	212	901
650		195	331	162	689
100		30	51	25	106
550		165	280	137	583
2800		840	1429	2	2968
2200		675	1147	562	2385
300		90	153	75	318
800		240	408	2	848
1700		570	867	425	1802
550		165	208	137	583
650		195	331	162	689
200		60	102	50	212
fares	2150	645	1069	537	2279
100		30	51	25	106

October Term, 1893

Bonner Milton	Lot 1	
Boyer K heirs		Missionary ave
Boyd		Sidney st
Brodshaw Jas		Whiteside
Branham H K		Aiken
Breedlove E J	Lot in	Cotton tract
Brown G H	" "	Weaver add
Burton Hieey		Missionary ave
Burnes Jas		Monty ave
Cahill J S	Tract	Missionary ave
Caloway L. L.	lot 4	Spring st
Cary M.		Weaver st
Castile M. A.	" 6	
Church lot	Babist	Court
Clift Howard	10	Court
Copman J H	his	Williams
Cowley Jas	16	Cleveland
Crow Conroy	9	Varlean
Cummings Jas.	8	Whiteside
Curtis W. J.	13	Louisa
Daily Smith & Co	One lot	Stewart
Dores St L	8+9	Wetmore ave
Deering J A		Long
Dent Chas	17+14	Weaver
Dice J H	1	Varlean
Willard J J	18	Whiteside
"	7	"
"	6	"
Dobbs Jas	Cotton st	Washington st
Dodson E M	40.41.42	Eakin
Drew Jas	56	Wetmore
Drummond S E	28	Court
"	57, 58	Long
" Powell	5	Sidney
Duncan Geo	6	Whiteside
Dyer Jas	42.44.	Jefferson
Eichon B	lot in	youngblood st
Ellis A P	" "	Dodson st
Evans J D	23	Long st
Frost J	5-47.48	Sidney st
"	27 47.48	Mission
Drawley M W E	lot 31	Weaver add
Dreidel Jas. E.	18	Cleveland

October Term 1893

150	45	76	37	159	
73 acres 40000	120	204	100	424	
550	165	280	137	583	
1100	330	561	275	1166	
} 700	210	357	175	742	
	400	120	204	424	
150	45	76	37	159	
250	75	127	62	265	
1250	375	637	312	1324	
7 acres 2250	675	1147	562	2385	
200	63	102	50	212	
800	240	408	2	848	
200	60	102	50	212	
750	225	382	187	795	
150	35	58	25	106	
550	165	280	137	583	
100	30	57	25	106	
100	30	57	25	106	
850	255	433	212	901	
350	105	178	87	371	
450	135	229	112	477	
1800	540	918	450	1908	
150	45	76	37	159	
1600	480	816	4	1696	
650	195	331	162	689	
1150	3450	1030	1784	862	3657
1100					
1200					
250	75	127	62	265	
550	165	280	137	583	
1600	480	816	4	1696	
1100	3450	1030	1784	862	3657
700					
350					
1500	450	765	375	1590	
350	105	178	87	371	
650	195	331	162	689	
100	30	57	25	106	
350	105	178	87	371	
250	950	285	484	237	1007
700					
250					
200	60	102	50	212	
150	45	76	37	159	

October Term 1893

Gibson Lee	Set 16	Cowart st
Gillespie Geo L	4 4	Long
Gladish Wey	" 64.65	Camp
Grieb M. a	" 28	Williams
Hale Bert	" Collier Jr.	
Harper Geo	"	Long st
"	"	"
Harris H	" 10	Vulcan
Harty Jmie	" Collier Jr	
Henson Is n	" 54	Louisa
Hyward Caroline	" 12	Cowart
Hurons JB	" 44	Williams
"	" 46	"
Hogan & Lowe	"	Long st
Howard C	" 21	William
"	" 41	"
"	" 16	Whitcomb
"	" 42	William
Howard W D	" 24	Long
"	"	Center
" J C et al	" 9	William
Hughes Mrs Mfgl.	" 48	Bruce
"	" 28, 26, 24, 22	Cleveland
"	" 30, 28, 27	"
"	" 66, 67	Camp
"	" 56, 57, 58	"
"	" 55	
"	" 54	Long
"	" 55	
"	" 54	"
Iler Chas	" 11	adams
Irvine Ed	" 7	washington
" " J J	" 47	Bruce
" " J J	" 15	William
"	" 14	"
James C E	" 17	Red Mt
Jefferson Wash	" 3	Vulcan
John Henry	" 14	Cleveland
Johnson Ev	"	Jac
"	" 15	Jacms add
James J W	" 23	Cleveland
" Porter	" 16	"
Kohl Chas	" 23	Williams
Keller J	" 38	Cowart
Kerry J W	" 35, 36	"
Kelner W D	" 54, 55	Camp

October Term 1893

350	105	178	87	371	
300	90	153	75	318	
400	120	204	1	424	
900	270	459	225	954	
100	30	57	25	106	
250					
350	600	180	306	150	636
200		60	102	50	212
300		90	153	75	318
300		90	153	75	318
750		225	382	187	795
1450		435	739	362	1537
300		90	153	75	318
2500					
2700					
800					
750	6750	2055	3442	1687	7155
900					
2250	3150	945	1606	787	3339
600		180	306	150	636
1100					
2500					
500					
450					
1000					
2500	4900	1470	2499	1225	5194
1250		360	612	3	1272
550		165	280	137	583
450		135	229	112	477
1450		1035	1759	862	3657
400		120	204	1	424
100		30	51	25	106
150		45	76	37	159
1000		3	510	250	1060
100		30	51	25	106
100		30	57	25	106
350		105	178	87	371
250		75	127	62	265
900		270	459	225	954
100		30	57	25	106

October Term, 1893

Kobe Chas	lot weaver add	
Lee J. W.	29 30	William et
"	10 14	Whiteside
Lee & Patterson	2. 3. 4.	Howard
"	1	Bonnie
Lee overnight	2-5	Miss one
Maddox R. Co	✓	Whiteside
Mann Ed	10	Miss one
Mary H	lot debts 4 of a 7	Whiteside
"	" " " "	
Martin Mary	2	Whiteside
Mason Amanda	3	"
Master A. M.	3 weaver add	
Mitchell L. R.	45-46.	Center
Montague J. P. E.	Dr. N	Tower
Moss M.	lot center 70	Washington
Mullens Brady	Dr. Hegley	Whiteside et al
McCardle H.	9. 10.	Disher
McAdams Jas.	✓	Washington
McCullie Jas.	"	Baldwin
McCullough C.	23	Whiteside
McFarland J. C.	3	Vulcan
McMahon J.	11	Conant
McMahon Tom	lot in young blood 27	
Mery Chas	" 10	Disher
Nelson S.	17	Vulcan
Odum Henry		"
Palmeyer W.	10	Center
Palmer Ben	4	Langford 27
" Sarah	4	"
Park L. Y.	4	Whiteside
" Sarah	4	Center
Peel W. F.	4	Miss one
Pepler Caldwell	Blk 1	Sidney
Peyer Jacob	19.	
Phelps S. H.	3	Washington
Railroad E. R. C.	3	Louisa
Reed Mary	4	Vulcan
Roberts Jas.	Langford 27	
" Ed 27	19 20 27	mtg.
" "	16 17 18	"
" J. M.	7	Vulcan
Robertson J. M.	10 11 12	Mounty
Roberts J. W. P.	19	Cleveland

250					
900					
1900					
1100	4158	1245	2116	1037	4399
200					
800	1000	3	510	250	1060
900		270	459	225	954
200		60	102	50	212
950		285	484	237	1007
500		150	255	125	530
500		150	255	125	530
1500		450	765	375	1590
1250		375	637	312	1325
600		180	306	150	636
900		270	459	225	954
300		90	153	75	318
200		60	102	50	292
650		195	331	162	689
300		90	153	75	318
1350		405	632	337	1431
200		60	102	50	212
1150		345	586	237	1219
100		30	51	25	106
300		90	153	75	318
750		225	382	187	795
200		60	102	50	213
100		30	51	25	106
200		60	102	50	212
900		270	459	225	954
300		90	153	75	318
800		240	403	2	348
350		105	178	87	371
350		105	178	87	371
250		75	127	62	265
1100		330	561	275	1165
950		225	382	187	795
550		165	280	137	583
300		90	153	75	318
100		30	51	25	106
350		105	179	37	371
2700					
2700	5400	1620	2754	1350	5734
800		240	408	2	848
2700		810	1377	675	2862
100		30	51	25	106

October Term 1893

Sargent Joe	Rimbert	Baldwin
Sveider Phie.	lot 3	Weaver
Scott Wm et al	Tract C	
Shaeffer E	3	Montague
Sharp Jf	lot	Carter st
Sherman W	25	Cleveland
Sivley E M		Cornelia
Streetor Joe	28.29	William
Stivers Joe M.	28.17	Long
Stover J		Bruce
Strange R. J	43.45	Jefferson
" C H	3	Weaver
Strickland	53	Jayton
Strickland J	17	Cleveland
Stump Joe	lot	lotter tract Adams
Swick M. F.	" "	"
"	" "	"
Talley B H	" "	"
Thames Ransom	Longford	tract
Thomas Carr	3	Carr
" Maria B	8	Whiteside
Trouth Joe	43-47	Henry
Usmiller Joe	59	Carr
Whiteside H. J.	2	Lewis
Walsh W. J.	2	Monty
Walker heirs	lot	youngblood tract
Waltshome A	34.5	Monty
Weaver Jacob	13	Missionary one
" Wf	2	Boyer
Weigh W. A.	4	Long
West J. C.	43	William
Van Horn H. L.	46	Lewis
White Joe	13	Vulcan
Whiteside H	24	William
Wilhoite Wm	38.40	Monty
"	31	Rossiter
"	32.33	"
"	34	"
"	lot	Catherine
"	6	Monty
"	5	"
Willingham Wf	13.14.15	Center
Wilson Joe	14	Cowart
" Howard	12	Whiteside
Windham M. L.	17	Center
Wurston M. T.	14.15	Cowart

October Term 1893

450	135	229	112	477
150	45	76	37	159
4000	33	5610	2750	11660
900	270	459	225	954
200	60	162	80	212
150	45	76	37	159
350	105	178	87	371
300	90	153	75	318
350	105	178	87	371
400	120	408	200	424
350	105	178	287	371
350	105	178	87	371
100	30	51	25	106
100	30	51	25	106
250	75	127	62	265
360				
500	850	433	212	1988
1100	330	561	275	1466
400	102	204	1	428
1	30	51	25	106
1100	330	561	275	1866
800	240	408	2	848
350	105	178	87	271
1850	555	943	462	1961
1350	405	682	337	1431
750	225	382	187	795
2700	810	1377	675	2862
550	165	280	137	583
650	195	301	162	689
650	195	331	162	689
2200	660	1122	550	2332
250	75	127	67	265
100	30	51	25	106
500	165	280	137	583
3500				
7200				
1400				
700				
700				
1500	4860	8262	4050	17172
1100	16200			
950	285	484	237	1007
450	135	229	112	477
1300	390	663	325	1378
650	195	331	162	689
3250	975	1657	812	3440

October Term 1893

Winnetta P.E. lot 38.40
 Woodbury C.F. 8
 " 4 6.7
 " 4 11
 " 4 4-7
 " 4 8
 " 4 3-7
 " 4 8
 Wmshaw M.F. 9
 Wulthron J.W. 40
 R.R. & R.R. 14 dist
 " 9 "
 W. Ridge Land Co. 8 "
 Joddy & Co. R.R. - "
 Roane Iron Co. 14 "

Jefferson
 Fowler
 Weaver
 Fisher
 " 4
 " "
 " "
 " "
 Washington
 Loris

Rail Road

Fish Dept

Anderson P.A.	Daubert W.H.	Slits Benj
Adams Henry	Duggan Wm	Hodges J.R.
Allen William	Donohue Jno	Hulland J.A.
Bean Jno	" Will	Ingham C
Brymer Nathan	Elder Jno.	Igo a
" A.L.	Elliott E.	James Chas
Barnes Henry	" J.W.	" Jno.
" Simon	" A.	Jackson Gilbert
Barrin H.C.	Erwin V.	Johnson Henry
Barnes Frank	Freeman Chas	Jones R.A.
Bailey G.W.	Frye Nathan	" A.R.
Bean Jno	Freeman Jno	" P.A.
Beale Wm	Gann Riley	Jordan W.L.
Belling Wm	" Adam	Jordan Wm
Carden Liram	Gentry Thos	Kirk Kabin
Campbell David	Gutman A.	Lewis Jno
Caggins J.M.	Haynes Jno.	Lee Fat
" J.J.	Hixson E.F.	Lewis Isaac
Chaster J.M.	" Riley	" D.J.
Childers Thos.	" A.J.	Mansfield Isaac
" J.M.	Harris A.J.	Miller Fat
Clayton Andy	" Jno.	Morgan Cuff
Conner P.A.	Hunter Morgan	Mitchell Jno
Coulter Joe	Hulcomb Thos.	M ^{rs} Gran J.D.
Davangor C.	Hon Geo.	Morrison Wm
Davidson H.H.	Hensell G.W.	Murray J.H.
" Jno	" Jno.	Morgan P.

October Term 1893

300	90	153	75	318	
150					
200					
200					
450					
250					
900					
250	2400	7 20	12 24	6	2544
400		120	204	1	424
400		120	204	1	424
11917	6078	2977			9057
35753	18235	8938	3570		30748
3000	1530	750	3		7580
12000	6120	30	12		10320
4500	2416	1184			3600

Murray M
 Miller Lemmon
 " M.S.
 Mail J. A.
 Parks Jno
 Parrot M
 Poe J. A.
 Puckett W. T. Jr.
 " David
 Price Jno
 Payne J. W.
 Parker Jas
 Quatt Sam
 Remun Jacob
 Riskuto Joshua
 Smith Geo
 " J.P.
 " Jno
 Smith Bunell
 " Stading
 " A. G.
 " Sandy
 Solomon Matt
 Scott Boris
 Thomas W. D.
 Taylor Jack
 Vines Jas.
 Wempster J. M.

Vannell Thos
 Vandengriff Jno.
 White Robt.
 Windham Wilam
 Wood J. M.
 2" District
 Adams Ephiam
 " Bunell
 Barker J. H.
 Brown M. P.
 Brook Jno A
 Brown Allison
 " Tom
 " R. H.
 Bruckhart Jas.
 Cox T. H.
 Clayton Jas
 Crisp Jas
 Cot Jas
 Cotten Geo
 " Tom Jr.
 Cook Jas
 Clappes W. J.
 Dyer J. S.
 Dryans W.
 Eldridge Jno

Fryer Jas S.
 Fickens Jno
 Gunn Jno
 " Richard
 Green Jas
 Gooden Wesley
 Hartman David
 Hickman W. H.
 Harpe W. M.
 Hamy Jno
 Hand Jas
 Hall W. C.
 Hickman T. S.
 Hale Anderson
 Johnson Alch
 " Anderson
 Jackson Jas
 Lewis Robt
 " Archie
 Lamm Jno.
 Made Thos
 M^cCurry Martin
 M^cRee W. M.
 Meyers Jno
 Marshall J. B.
 Powell D S
 Plumill Isaac
 Parker Jas.

2nd Dist

Penny Albert	Brame G.C.	Callin Robt
Plumley Rev	Busell W.	" East
Parker J.H.	" Harry	Coulter M. e
Perry Robt	Bowles Alex e	Cowart Stet
Roberson Neut	Baker S.S.	Callin G.A.
" J.A.	Blake O	Callough Geo
Ross Lee	Brown Geo e	Cartin Jacob
Raymon Anderson	Bruscherl W.H.	Carrum Joe
Royers Jas	Banuit Jas	Cornes Jim
Roberts W.	Brown Geo	Corum Frank
Rogers Mat	Brown —	Coggins W.J.
" Lewis	Bochner C.W.	Cault W.G.
" D.	Brook B.W.	Comb Sam
Smith P.D.	Bell J	Cole J
" Green	Brown Alvin	Camp Joe S.
Sawyer Nail	Bryan N.M.	Chaplain J.C.
Singleton E.G.	Bowland Herman	Dubos Rev
Sirley Joe	Baker Dick	Doris Harry
" Phoo	Brown Joe 1	Dicky F.M.
Selam A.F.	" " 2	Danby W.H.
Smith S.D.	" Geo	Demakam G.W.
" B.P.	" Jim	Davis L.M.
x Thomas A.G.	Bryas W	Davis Joe
Tipton Joe	Brown Joe	" Joe
Vandergriff W. 1	Bell B.F.	Diachidre Jim
" " 2	" Joe	Duggan Geo
" " 3	Brown Joe McKinney	" Bill
Wooden Lula	" Dent	Doris Alfred
Wines W.M.	Baker — e	Dowling W.
White W.M.	Barton P.M. Jr	Doris W.
Woden Lee	Bush S.C.	Douglas Joe
	Baker C.W.	Durham Jim
	Bliss H.D.	Doris Seaman
	Brame M.C.	Doris G.W.
	Bridgley Byron	Dill W.H.
	Baker Joe A	Daly Shuman
	Brown M.L.	Deity —
	Bohannon T	Dickson A.C.
	Brush —	Eikoff Henry
	Cramplin Ch.	Evans P.A.
	Cunning J.F.	Ellis Daul
	Cass L.C.	Evans T.R.
	Corum Frank	Early J.G.
	Critch G.A.	Ellis T.W.
	Cris J.W.	Ellison W.D.
	Coffield Joe	Elden J.C.
	" Jarom M	England W.
	Cowart Thos	Fryer E.J.

3rd Dist

Anderson O.F.	Brame M.C.	Doris G.W.
Avin Rev E.C.	Bridgley Byron	Dill W.H.
Anden N.B.	Baker Joe A	Daly Shuman
Allen Joe	Brown M.L.	Deity —
Austin Joe	Bohannon T	Dickson A.C.
Allen W.O.	Brush —	Eikoff Henry
Adams T	Cramplin Ch.	Evans P.A.
" Simon	Cunning J.F.	Ellis Daul
Atwood Chas	Cass L.C.	Evans T.R.
Andrews A.W.	Corum Frank	Early J.G.
Ashworth Jas	Critch G.A.	Ellis T.W.
Anderson Joe	Cris J.W.	Ellison W.D.
Ayers S.E.	Coffield Joe	Elden J.C.
Anderson Simon	" Jarom M	England W.
Atwood H.B.	Cowart Thos	Fryer E.J.

3" Dist

Ferguson B.F.
 Franklin H.S.
 Faddis P.P.
 Ferguson P.J.
 Ferguson Tom
 " Will
 Ford Joe
 Foster W.
 Ferguson J.A.
 Fountain Joe
 Fowler W.
 Fuller Stephen
 Flogg O.A.P.
 Fenell Simon
 Friedel J.A.
 Guyon J.P.
 Gault Chas
 Guilford Tom
 Goodwin Andrew
 Green S.D.
 " H.W.
 Guy Rufus
 " Joe
 Godsey W.
 Galen Joe
 Geben Theo
 Gyzon G.W.
 Gilliam Joe
 Galen Lee
 Handwick Chas
 Harney Chas
 Hagan G.W.
 Henry Rufus
 " Bullion
 Hunt G.C.
 Hart W.
 Harman W.H.
 Hight Olyb
 Haley J.C.
 Hoot W.C.
 Hull W.G.
 Holloway T.R. JR.
 Hammonds Tom
 Hartman Madson
 Hayes Dick
 Hammons W.
 Haggart Joe
 Hutchison Henry

Harris Joe
 Hayes Chas
 Hammon Lafayette
 Hobbs W.K.
 Hogan D.M.
 Higell Chas
 Israel B.F.
 Jamison T.P.
 Jarvis Joe
 Jaques Joe R.
 Jolly Joe
 Jones W.C.
 " W.
 " A.W.
 Johnson Sam
 Jackson Tom
 Jordan Alec
 Johnson A.O.
 Jaff Tom
 Janus Geo
 Jenkins H.M.
 Johnson Joe
 Jenno Juan
 Jones Almond
 Kent Grant
 Knapp C.E.
 Keywood Joe
 Kimbark Jim
 Kinslow W.H.
 Kinslow J.H.
 Linton A.
 Lagoney Arthur
 Leammick J.S.
 Lane J.T.
 Lambkin P.W.
 Lloyd John
 Lane Ed
 Lammey Henry
 Leelford Arch
 Lane Hop
 " Doc
 " A.
 Lisle Jim
 Love Jim
 Lewino Joe
 Lane Logan
 Lisle J.B.
 Mass O.C.

Mitts J.R.
 Munday W.S.
 Moore S.A.
 Mann E.W.
 Martin C.P.
 Massengale Frank
 Mills Joe
 Mollin Joe
 Morgan R.
 Martindale Chester
 " F.
 Marley Jim
 " Geo
 Massengale Jack
 Morlock F.
 Martin Jim
 Martin Joe
 May Aubrey
 Montgomery J.T.W.
 Marshall Ed.
 Munkin B.A.
 Montgomery J.E.
 Mangato L.
 Moore Robt.
 Manning H.J.
 McLean Tom
 " Pat
 McAfey J.B.
 McCallough Jim
 McDaniel W.P.
 McCarty F.
 McSpadden Andy
 Nichols S.H.
 North A.E.
 Neal P.N.
 Nelson Sam
 Nolan Tom
 Nathan Joe
 Nichols Henry
 " Joe
 Nolan Cal
 Nolan Jake
 Neal Joe
 Neal Sam
 Oakley Dec
 Offit T.W.
 Owens Joe
 Oskey Robt

3" Dist

Palmer A.W.
 Paterson A.F.
 Parker Pat
 Parlin A.J.
 Phillipp J.B.
 Pecks H.S.
 Pesswood J.S.
 Pannus C.S.
 Phillips Phieip
 Poole Sam S
 Pinyon Jim
 Plummer Geo.
 " J.T.
 Phillips Lewis
 Paterson Chas
 Peck Jim
 Pickard J.H.
 Pollard Chas J.
 Platt C.L.
 Parker H.C.
 Prestwood —
 Phippin Kinch
 Pull Jno
 Robinson J.F.
 Rogers Geo
 Rankin B.P.
 Ragan Jas
 Rallins Will
 Rodgers O.J.
 Rankin Byron
 " Ben
 Ridley F.M.
 Rogers J.M.
 Roberts Albert
 Robinson Rich
 Rivers Jesse
 Sybille Frank
 Stockman —
 Snow Wm
 Sinclair F.O.
 Swill Frank
 Stample J.F.
 Stanfield T.W.
 Senggo W
 Scott Ch.
 Smith Jno
 Stewart Jno
 Stanton Chas

Spencer A.C.
 Smith Wm
 Stearns Abt
 Selvidge Wm
 Sheldon J.D.
 " C.E.
 Smith W.E.
 " A.P.
 " J.F.
 Stephens Jno E.
 Schley P.G.
 Stinger Clarence
 Smith Jesse
 Sharp Wm
 " Jno
 " Jacob
 " Jim
 Sirely Wm
 " Floyd
 Shamm W
 " Wylie
 Stalcup Jack
 Scudder Jno
 Svingfut Jno
 Smart Jno
 Stinger Walk
 Shields J.C.
 Smith J.G.
 Stuntton L.W.
 Smith H.S.
 Stockton W.F.
 Sparks Allen
 Sitto J.D.
 Sands A
 Stevens Geo
 Thompson Sam
 Trewhill J.H.
 Taggart C.L.
 Taylors E.L.
 Tess Waller
 Toscan A
 Thompson T.B.
 Torbett H
 Talium Wm
 Taylor Geo
 " Jno
 Thomas Jno
 " Lef

Thom J.W.
 Tittle M
 Thoms Wm
 Troutman A.B.
 Upton H
 Vaughn W
 Viles F
 Williams Wm
 Wylie J.A.
 Weed Thos.
 Ward Jr.
 Wolf B
 Wilson Sa.
 Walsh Jas
 Williams F
 " Oscar
 Wiksen Chas
 Welsh H.D.
 Winning H.F.
 Waller Andy
 Wan Art
 White W.H.
 " A.B.
 Walker Sim
 Wilhoit Geo
 Williams W.R.
 " W.M.
 Wildbanks B
 Wilson L
 Walden Squin
 Webb J.W.
 Whitehead Jno
 Walker Jm.
 Wain L.A.
 Womble M.L.
 Wilder J.W.
 Weaver A.N.
 Gorn W.G.
 " Geo
 Zorffell —

4" Dist

Adams J.W.
 Austin Geo
 " Jno
 Bush Sam
 Bivins Jno

4" Dist

Book Jack
 Boyson Joe
 Black Steve
 Butler Jim
 Coates Jess
 " Jim
 Cross Dick
 Coffey Jas
 Coats Joe
 Coffey Robt
 Couch Lewis
 Clements A.C.
 Clive Henry
 Cummings Will
 Doyle Will
 Deakins D.A.
 Elder Joe
 Foyas W.M.
 " Sevin
 " W.M. Jr.
 Ford W.
 Finch W.M.
 Friedman —
 Francis Joe
 Graham Chas
 Hughes F
 Hurlman Fat
 " Tom
 Histo Robt
 Headford Prof
 Harper Lane
 Hood Dave
 Hixson Tom
 John Joe
 Keith Jim
 LeCom Andrew
 Light Dick
 " Joe
 " Lee
 McMill C.S.
 Miller F
 " H
 " Joe
 " P
 Morgan Robt
 " S.A.
 Mooney Joe

Maloney Pat
 Mahue W.M.
 M^r Donough Pompey
 " W.M.
 M^r Cullis W.M.
 Nelson W.M.
 Nichols Jack
 Parker Thos Jr
 " W.
 Petty Joe
 " Jim
 " Cicero
 Redman Joe
 Royle W.
 Sutton J.B.
 Simpson Reuben
 Sanson Joe
 Tittle J
 Thompson W.M.
 Vanduyff Gib
 Watson Henry
 Wilcox Bill
 Welsh Joe
 Yates Joe

5" Dist

Abby —
 Alford W.M.
 Adair P.J.
 Ainsling J.C.
 Allen E.L.
 Aiken W.M.
 Atkins WH
 Alexander J.W.
 Auld P.C.
 Avey J.W.
 Ashworth J.H.
 Avron Ben
 Abbott S.F.
 Ainsling WH
 Allen W.M.
 Avey D.W.
 Avon Geo
 " N
 " A.S.
 Buskell J.A.

Buol K
 Baldwin G.W.
 " C.J.
 Bink Joe
 Beddin Fred
 Bale Morrison
 Branden Joe
 Burkstam Frank
 Bass A.J.
 Bower J.T.
 Boston A.G.
 Bell E
 Brown J.A.
 " J.B.
 Bond W.W.
 Brown S.G.
 Brattell TH
 Browney WH
 Becking Geo
 Brodshaw C.W.
 Bains G.D.
 Butcher Jas
 Burns J.J.
 Browder J.S.
 Brown Alex
 Brody S.D.
 Broodford W.P.
 Burt S.A.
 Bishop F.F.
 Boyd A
 Bose Robt
 Bavis TH
 Bullinger Jan
 Brock T.J.
 Bryson T.E.
 Boyle W.A.
 Bonyant W.
 Bask Ed
 Brathlin W.J.
 Boker J
 Bales J.H.
 Bonyant Jim
 Burnett Alex
 Bird Sam
 Boulder Jas
 Brown Abr
 Butler W.J.

Dist

Baunt AH	Cook W	East EM
" A.S.	Caldwell O	" Ed
Barnes G.A.	Cook WH	Ellis Kinslow
Bell CF	Courson WH	Evins J Q
Bennett G.W.	Clark Glen	Edward Martin
Bearden W.M.	" H	Elrod Mainer
Bender Geo	Concannon C.J.	Esham J
Beyley M.W.	Cause Jacob	Ellis Geo
Burns J.E.	Cooper S.B.	Evins —
Brown Andrew	Carlock W.M.	Edwards Houston
Belger Jno	Cox W.S.	Farris Pott
Bowman C.B.	Carr —	Farr W.P.
Bonds Geo	Clouse —	Flankum Ship
Coffe M	Challen —	Frogin Eli
Conyers Jas.	Chamber T.G.	Fleming J.H.
Chatham O.G.	Comm J.D.	Fitch G.C.
Caldwell Simon	Canick W.S.	Fareem W.P.
Cross W.	Cathery Sam	Fouts W.S.
Clark G.S.	Camp J.S.	Fry R S
" J.F.	Dabyle A	Farris Pott
Calster Thos	Davis CF	" Jno
Cyswell WH	Dwell O.E.	" Jim
Cole A.M.	Drow A.P.	Fitzgerald Tom
Chen EB	Dewise P	" W.
Cann S.A.	Dodd J.A.	Fleming H
Carding Abert	Dayton H.S.	George F
Crow Jno	Daniel N.M.	Gunn FA
Chaffin WT	Davis HO	Gilbert T.W.
Cary M	" Ben	Grayley EB
Cox A.J.	Dodd PH	Grant Tom
Corster O.G.	Daniel A	Glen Chas
Comick M.T.	Dunham J	Gross W.J.
Corker J.H.	Downes Ed	Gibson Warren
Craig T.G.	Davis J.E.	" J.T.
Coolby M	Divins Tom	Goldstein W
Crouch J.W.	Davis Elmer	Gorden Ben
Costin Ed	Dann Pott	Gillispie Bot
Courton TC	Denton Andy	Grant Oscar
Carrick S	Divins Sam	Griffin W.
Carroll Jim	Drake M.T.	Gross Jno
Comm Jno	Dawson H	Guthrie C.C.
Cline Jno	Dodd P.W.	Goodman P.S.
Cole Ed	Dyer Jno W	Gunn Chas
Campbell W.G.	Dickson W.	Gustin J.H.
Cook W.	Donaldson S.D.	Granger Fred
Coz A.B.	East A.J.	Garland Jno
Couswell W.D.	Echols Wallin	Goss Geo
Coleman L.D.	Ellis S.B.	Gibson Guy

1st Dick

Griffith J O
 Grooby J. G.
 Gorman Nelson
 Hulse H C
 Hauglin M
 Hauck H
 Hudson T
 Haman B. E.
 Ham M. F.
 Hill W.
 Henderson P. C.
 Harris J. B.
 Hight Smith
 Hall G. W.
 Harvey Jno
 Haskin J. W.
 Hill J. W.
 Holden C. M.
 Horgan J. G.
 Huffaker E. G.
 Hill L. B.
 Homborg Chas
 Hinton Geo
 Han W. C.
 Harley D. F.
 Houston Jno
 Harvey J. F.
 Hall Tyson
 High J. N.
 Hoge J. G.
 Hall Jno
 " W.
 Hain E. G.
 Hean J. N.
 Hill J. T.
 Hatch Ed
 Hon A
 Howard Jno
 Henderson Sid
 Harris S. A.
 Heust Jno
 Hayes W. P.
 Howard J. P.
 " J. M.
 Harvey Doc
 High Ben
 " Hugh

Hight Alfred
 Hardy W. W.
 Hardy J. B.
 Harry F
 Holden Geo
 Hardy Chas
 " Newt
 Hunter E. W.
 Heimglin F
 Huckleby Geo
 Heines A. L.
 Haggard J. S.
 Hudson E. L.
 Hoffman J. F.
 Hainey M. L.
 Harry Alfred
 Hank J. H.
 Hankins W. H.
 Hill M
 Hoffman D. F.
 Hipp Paulolph
 Heed E. O.
 Harris Waller
 Houston W.
 Hawk O. E.
 Johnson H. N.
 Julian F
 Jackson Main
 Jagers J. S.
 Jett P. L.
 Johnson J. S.
 Jawatt W.
 Jenkins A. C.
 James E. G.
 " W. T.
 " G. W.
 Jafer B. B.
 Johnson P. W.
 " Ben
 Jackson John
 James Wesley
 Johnson Richard
 Joseph Chas
 Johnson F. S.
 Jones J. P.
 Jackson Rich
 " Jno

Jackson C. F.
 Jay J. H.
 Kauf Jacob
 Kibben Jake
 King David
 Kimmel J. P.
 Kingston J. M.
 Kelly Chas
 " W.
 Kellstone Jacob
 Keith Geo
 Kemis Jno
 King Joe
 Killian F. P.
 Klenick A
 Lentz H. W.
 Lamb E. M.
 Little Jno
 Lander J. C.
 Lanier A. J.
 Lackey C. L.
 Loring Chas
 Legg W.
 Lowe S. S.
 Lause F
 Lane Shuman
 Lormack D. F.
 Lee W.
 Leck Geo
 " Pak
 Leving S. W.
 Lewis J. D.
 Layman F. H.
 Loubert Jno
 Leck Chas
 Lemon H. M.
 Livingston A. C.
 Miller Jno
 Mack E. E.
 Mills T. O.
 Mileps Jasper
 Moore S. B.
 Mack Jno
 Martin J. C.
 Mills W. C.
 Mahan J. B.
 Morning J. J.

5" Dist

M ^c Kinley W.S.	M ^c Donald Tom	Patton Jim
Morison M.L.	" Jas	Park Geo R
Mulligan B.T.	M ^c Gowan F	Peen #H
Moat W.C.	M ^c Millin G.G.	Peckinger G.W.
Minor M.E.	M ^c Phoen J.J.	Palm W.F.
Miller A.C.	M ^c Cann J.D.	Pattillo S.D.
Martin W.H.	Nixon Ed	Phinis A.H.
Mausper M.J.	Nay H.G.	Phillip E.W.
Mathews W ^m	Norwell A.O.	Prentiss J.A.
Morre Benj	Nelson Jack	Patton Billie
Maun Geo	Norris Jas	Palm H.S.
Mauchman J.T.	" O.W.	Phillip H.S.
Montgomery W.M.	" W.M.	" S.B.
Miller Tom	Neal C.T.	" W ^m
" Wauw	Osborne Elbert	Quattletum S.M.
Millins W ^m	Ormond E	Riker A.B.
Morgan H	Olliver G.W.	Rinker O.A.
Morris W ^m	Orrison Elmy	Riggs Robt
Manning J.W.	Peaman Jas	Rivers H.B.
Morre W.J.	Peck C.E.	Rauw J.W.
" D.W.	Petris D.S.	Robins T.H.
Merill S.C.	Prater J.S.	Roberts A.B.
Martin G.W.	Pool J.M.	Rogers P.C.
Mitchell A.L.	Peak C.L.	" W.C.
Manning B.A.	Powell P.C.	Rennick Jas
Meigs B.E.	Poysie W.J.	Perry J.P.
Mays J.H.	Pembroke A.F.	Richardson H
Martin Jas	Pound J.B.	Rock J.P.
Moore M.B.	Perry W.A.	Rusk J.D.
" W.L.	Powell Jas G	Robins Emek
" Jas J	" J.F.	" Sam
Murphy Ed	Parrell W ^m	Roberts Albest
Morgan D.C.	Pepler O.M.	Rogers Chas
Miss Joe	Parron P.E.	" Pat
Martin Tom	Paddock C.E.	" Geo
" W.H.	" A.D.	Rom Tom
Miller L.J.	Patton Richd	Robins A.M.
Martin Cass	Prudfoot J.W.	Peringlin A.T.
Mason G	Powell M.B.	Russell Norman
Miller Jas	Parker O.P.	Parham H
Maddox C.H.	" Bud	Reed W.H.
Martin Jas	" Jas	Russim Benj
M ^c Cullis T.S.	Phillip Jas	Roberts G
M ^c Gaughy Ed	Poirer Mass	Rider W.H.
M ^c Neal W ^m	Patton W ^m	Rheinhardt Luch
M ^c Elhorn F.L.	Prilman W ^m	Snyder A.M.
M ^c Kinny Tom	Patton Geo	See J.B.
M ^c Dowell J.H.	" Jas	

D" Dish

Simons Anders
 Schuh HJ.
 Snodgrass EW
 Sherry W.S.
 Ships S.D.
 Shull JD
 Shover SN
 Stegall SR
 Smith PC
 Shepherd Dr JC
 Sawyer Dr CW
 Stevens WM
 Sayre Paul
 " Henry
 " Joe
 Stephens J.P.
 Schoat Geo
 Sill H.A.
 Spence C.M.
 Stevens Henry
 Sarno PC
 Schuetz WM
 Snapp JF
 Smith CE
 Schyler TC
 Sunnd WM
 Sutton Deed
 Smith J.P.
 Stone H
 Selvidy Bill
 Siro W.S.
 Singleton W.S.
 Session S.S.D.
 Stewart Joe
 Simpson Clint
 Stewart Mike
 Snyder Taylor
 Smith Chas
 Swart H.B.
 Smith Chas e
 " Ray e
 " B
 " J.P.
 " Volley
 " Henry
 " Joe
 " W
 " Jas.

Smith Fa
 " J.W.
 " C.W.
 Segall W
 Staudifer U.A.
 Steinson Jim
 Sping Sam e
 Saylor A.H.
 Shields AB
 Shaw Brown
 Spear TH
 Steim Gus
 Schmidt Gus
 Shike Chas
 Stump Joe
 Steel N.C.
 Schmidt JH
 Stokes Dave
 Schofield G.W.
 Schmidt W
 Shattuck G.D.
 Smill J.S.
 Smutz Joe L.
 Shergood JA
 Scarborough JH
 Stanaph Harris
 Stephens W.W.
 Sudbury WW e
 Sutton Lon
 Sprague Frank
 Duck Gus
 Thomas DE
 Tull W.G.
 Thompson Ben
 Town H.B.
 Tunn CP
 Tury Hiram
 Thompson F
 Tiff JF
 Tuli TB
 Thome ID
 Talbot BT
 Thompson Pim
 Tunn Henry
 Thompson JA
 Teatis Jacob
 Tull Joe
 Tunn A.D.

Tabor Thos
 Taylor WH
 Thatcher H.S.
 Tabor W.A.
 Thraps J.B.
 Talbot OJ
 Tan Joe
 Tunnell J.S.
 Tamm JH
 Vaight Henry
 Vaughn Grant
 Wilson GA
 Wood G
 Wam W
 Wilson WH
 Walker WF
 Womack OD
 Wingfield AB
 Wright PT
 White TB
 Witte GR
 White TE
 " W.S.
 Wolf CH
 Woods Chas
 Watkins Frank
 Whisenand Joe
 Willis H.W.
 Wilson WM
 Webb T.J.
 Wilson Alf
 Wheeler Iron
 Wheeler Joe
 Wilson Roe
 Wilson W.J.
 Wilson H
 Woodley Geo
 Woodall Alce
 Wright Tom
 Wood WW
 Witen W.C.
 Wood Gay
 White Ewing
 Wan Louis
 White Taylor
 Williams James
 Wheeler JS
 Woodworth —

5' Dist

Whitney, H.D.
 William —
 Wells F
 Woolchostin W.H.
 Young Geo
 Zallen Geo

6 Dist

Ashley F
 Allen J.H.
 " Luther
 Alford J.D.
 Amos S.B.
 Ashworth Richard
 Alexander Jim
 Ashley J.H.
 Anderson R.W.
 Allen Francis
 Alamo Jonas
 Acton Jas
 Allison J.H.
 " W.B.
 Acosta D.C.
 Ban R
 Breckinridge W.L.
 Ben M.E.
 Brown T.F.
 Buntin W.K.
 Brant Geo
 Bird E.H.
 Briscoe A.F.
 Brown Jack
 Brown Rev S
 Blackwell Chas
 Blyggard J.S.
 Ball J.W.
 Brown Tom e
 Baker Clark e
 Bankston J.D.
 Barnes Chas o
 Ben Jake
 Brown W.K.
 Bell Henry
 Bruce Jim
 Banitt E
 Boyd G.F.

Bell T.A.
 Bessie David
 Bronson W.A.
 Boland S.J.
 Brown S.H.
 Banitt —
 Ben Tom
 Beckwood C.H.
 Cunningham W.G.
 Crow Joe
 Cox A.P.
 Cook N.D.
 Cutler Paul
 Collins Andy
 Cleveland E.H.
 Clark C.B.
 Citty Jacob
 Cummings Geo
 Carden Andy
 Clark Geo
 " Alce
 " L.G.
 " L
 " J.C.
 " Joe
 " A.A.
 " H.F.
 " W.M.
 " Frank
 " Joe
 Crow Geo
 Cox Ephraim
 Crow A.P.
 Cunningham Geo
 Cochran Amos
 Crittley W.
 Collins Jany
 Cash Jack
 Crumby L
 Crawford H
 Cavin Jim
 " Geo
 Cook J.
 Champion Clark
 Carrin C.M.
 Crow J.W.
 Cation M.E.

Callahan M.F.
 Corbin J.D.
 Collensons P.O.
 Curt HC
 Cagle F.M.
 Cranst Whit
 Cawell Whip o
 Cancell Geo
 Calhoun F
 Davis Richard
 Day Mary
 Douglas E.J.
 Drump H
 Duncan J.P.
 Davis Wilbur
 " R.L.
 " J.M.
 Dickson B
 DeLong W.H.
 Denton J.S.
 Deeth W.E.
 Doubleday J.E.
 Dixon Joe
 " Geo
 Deaky Lon
 Dunbar Geo M
 Darr Richard
 Dedmond C
 Duncan F
 Dodd Joe
 Egan Pat
 Elmsel Joe
 Edwards Geo
 Ewing H
 Eaton W.
 Evans Joe
 Eumson Sam
 Ellington A.J.
 Elder Pott
 Evans Joe
 " Tom
 Eugeno Pete
 Ellison Henry
 Echels Pott
 Francis W.B.
 Fanch J.D.
 Frank Joe J
 Fulmer C.L.

6" Dist

6" Dist

Fay HW
 Fitzgerald Hiram
 Ferguson Alice
 Fiffo Robt
 Fenton Joe
 Gardiner Tom
 Good Geo
 Gule GW
 Guffink WW
 Gugen WH
 Giben Sam
 Goorno JH
 Grant Wm
 Gray Joe
 Gault Geo
 " Joe
 Gardiner Sam
 " Geo
 Gunt Joe
 Good WS
 Giggley P
 " Jim
 Gandy Jerry
 Good Joe
 Griffin Martin
 Gash Tom
 Guffa J.P.
 Guther JW.
 Gilbert CB
 Gardiner Jim
 Gilbert LA
 Goodner Geo
 " E
 Guff P.M.
 Hannah P
 Hunter HJ
 Hixon Sam
 Hord H.S.
 Hixon WJ
 Henderson Wm
 Hunt Olland
 Hutter Joe
 Hills Hiram
 Hogan James
 Keller C
 Hess Hany
 Hixon JH
 Haven Geo

Higgs JH
 Henden J.P.
 Hultquist J
 Humphys J.C.
 Holder Joe
 Henden Wm
 Huscott Dr WD
 Haffly W.P.
 Hale LA
 Hulse Wm
 Hass WC
 Hains EA
 Hogan Allen
 Hall BE
 Harp WJ
 Hunt Sam
 " Tom
 Higgins Jas
 Halatin Wm
 Holden James
 " C.M.
 Hulse JS
 Hunt WH
 Hope W.M.
 Hope VH
 Hunt JJ
 Hemmed WD
 Hall Joe
 Hains Asker
 Hunt Alec
 Houston Isaac
 Halled Wm
 Hale Wm
 Henden JA
 Harp Sam
 Hawell JH
 Ingram JB
 Ingon Joe T
 Ingon JJ
 Ingon SS
 " Tom C
 Ingon S.E.
 Jones J.D.
 " P.L.
 " C.L.
 " Wm
 " C
 " J.W.

Jones Tom C
 " Joe
 Johnson J.W.
 " JF
 " Rufus C
 " Sam
 " Jobe
 " WT
 Jones Hany
 Jenkins Joe
 John Cyfis
 Key HH
 " Wm
 Kern JT
 Kern PC
 King Wm
 Kelly Joe
 Kellis JH
 Kerr Allen
 Lepkin Fenty
 Lane P.B.
 Lewis JT
 Levy SD
 Long Mass
 Lintony LC
 Lynn Chas
 Longton EA
 Lee A.L. C
 Longton Joe
 Little Wm
 Lamm Chas
 Longton Wm C
 Langston Oscar
 Lam WH
 Latta TA
 Leitch W.C.
 Langford JA
 Martin CF
 Miller Joe
 Mansfield N.B.
 Michael J
 Miller J.M.
 Murphy JH
 Mattis Joe
 Miller Joe
 Mass Frank
 Miller Joe
 Munger B.S.

6th Dist

Mason #	Overman Olliver	Pose T.J.
Morgan E.C.	" Judd	Shel #9
Martin Sam	Ogley Willis	" M.G.
Martin E	Olsen H.N.	" Jno
Martin Wm	Orley Geo	Scott Matt
Marshall —	Patten Jno A	" Aubrey
Martin S.A.	Pinson Wm	Smith P.W.
Maschutin Joe	Plenio M.D.	" D
Mullins Jas	Panna Geo	" Geo
Morris J.P.	Penn R	" Wm
Markus Paul	Pickers E.A.	" J.W.
Montgomery J.H.	Remington Jno	" Sam
Mathews G	Post H	" A.T.
Morfield Colot	Penn T.H.	" Amos
Murphy Sam	Pinkerton W.F.	" Jno
Morgan Joe	Patto Jas	" Fred
Murray Henry	Pine Mac	" Wm
Maxey E	Penfield M.A.	Seagle S.E.
Morr W	Pitwell Wm	Safety Henry
Morris Jim	Phillips Jas	Scarburgh Wm
Miller Wm	Porter Aitch	Simpson Bob
Murphy Albt	Penn H	Smalley Jno
Mills Samis	Roberts T.F.	Shiff Jno
M ^{rs} Carter C.S.	Rynn Albt	Shonoh Hugh
M ^{rs} Shee W.E.	Richie Cliff	Skull Jno
M ^{rs} Justice David	" Walter	Shonoh Chas
M ^{rs} Kahan Jno	Renn J.A.	Stephens Jno
M ^{rs} Clay Jno	Rane S.B.	Sutley Al
M ^{rs} Dow J.S.	Randall —	Snyder Jno
M ^{rs} Neil Jno	Rice Sam	" Taylor
M ^{rs} Clara Saunders	Ragan P.N.	Stanfield P.T.
M ^{rs} Adams A.G.	Roul S.B.	" D.M.
M ^{rs} Claw J.W.	Royns S.B.	" J.P.
M ^{rs} Donald Tom	Rouney Jno	Spurs Jno
M ^{rs} Ekham Tom	Rend Wm	Spillman A.B.
" Jim	Roote J.	Stabugh W.A.
M ^{rs} Canney F.B.	Ray Jno	Simpson Pott
M ^{rs} Guff M.S.	Royne	Shelly H.F.
M ^{rs} O'Neil Mary	Randolph Jim	Snoken Nichols
M ^{rs} Neal W	Pose T.J.	Stewart S.B.
M ^{rs} Trill Jno	" Loomy	" H
M ^{rs} Canty Chas	Roberts M.D.	" Thos
York Samira	Rubert P.E.	" Wm
Nolan Jno	Royne T.A.	" Jno
Nichols Wm	Ronal J.W.	Sawyer Galt
Newton B.W.	Relafet B	Simpson Jno
Novak Henry	Renshaw Jack	Sinry Mack

6" Dist

Shellen Waco
 " W"
 Stauffer W"
 Sibly Chas
 Silvers W.W.
 Stan —
 Swindell W.G.
 Sparks Jas
 Spargo Geo
 Suttler JT
 Shields Tom
 Tegan W"
 Timm JE
 Tansley Jas H
 " E
 Tott Chas
 Tumblood J.D.
 Taylor AC
 Tolson JD
 Thonpton JD
 Taylor H L
 Tugan D
 " W"
 Tewhitt TL
 Thum Tom
 Thomas Jas
 Tamm PF
 Tumber G D
 Turr J C
 Thomas —
 Tumbler W"
 Villiver B
 Vinson —
 Vellum PG
 Van Houten SH
 Wilmore A.G.
 Walker JP
 Walden DM
 Walker JW.
 Whitins W.W.
 Worrix Jas
 Witt Jas
 Williams M.S.
 Wallace CF
 Walls Suth
 Watson AB
 Woodson Minus
 Webb JT

Wentley H
 Walls JW.
 Wallace JM
 Woolson W.A.
 Walker Albert
 Wiggins W L
 Woodford BG
 Willows Jas
 Wilson S.M.
 Williams JM
 Webb Sydney
 Wilson C
 Wright Joe
 Wilkerson W.G.
 Wilson Geo
 Wriepel Jas
 William Chas
 Zimmerman G.D.

7" Dist

Alford Nealy
 Ash Will
 Bell Nelson
 Bird Jas
 Brooks Julius
 Champin Jas
 Duncan J.H.
 East Main
 Ellis W
 Good Jas
 Hall Steve
 Johnson F D
 " Chas
 Lykes Walker
 Law Jas.
 Moss Shum
 McDevell Jas
 " J.P.
 Miller Will
 " C.D.
 McKee Albert
 Phee J A
 Ringhold G
 Ransom W"
 Stewart Chas
 Varnell W.H. Jr
 Ware Henry

Williams Cleud
 Workman Jas

8" Dist

Buckner Jas
 " Cum
 Bowers Allen
 Gibson David
 Ganett J.D.
 Humphreys Fletcher
 Jones F B
 Lewis CT
 Millsaps JM
 Quinn J.A.
 Sneed J H
 Smith WA
 Stevenson Jas
 Tavel H
 Tocher James

9" Dist

Alexander M.A.
 Bradley JE
 Boyles —
 Blair Sam
 Breeding Elmer
 Buss J
 Burns SS
 Brindley W
 Bryant DW
 Bennett —
 Clark GM
 " F B
 Clemens Chas
 Conley Joe
 Cox Chas
 Coffey Ralph
 Cookley Jas
 Crosby Jr
 Corns SW
 Clum WM
 " Geo
 Davis W L
 Donaldson CH
 Daniels JB
 Day Henry
 Dillingham W"

9" Dist

Ethen O L
 Enger Cloud
 Flegall Jon
 Filton Floyd
 Fitts Joe
 Fry Geo
 Gillispie Jon
 Gain Jno
 Gehr Jno
 Gerdner D J
 Goodman V.M.
 Ginn CH
 Hall Tom
 Harris W
 Harker HR
 Hill WH
 Helms J
 Hudson Joe
 Houlihan D J
 Hoken A F
 Hogan J H
 Houlihan Mike
 Johnson Bud
 Jackson Tom
 Jenkins Randolph
 Johnson Ed
 King J H
 Kander G
 Lommick UC
 Livingston HS
 Linn Pete
 Lamb Jno
 Long Sam
 " Sam
 " Bud
 " J.M.
 " Jno
 " Frank
 Mcker W J
 Morris P B
 Morrison C A
 Myers W B
 " —
 Morris P B
 McFetis
 Mc Nab W S
 Mc Closter Chas
 Mc Gill James

Norris H B
 Oustin H F
 O'Rourke W.S.
 Paton Jno
 Plemons Jno
 Peyer Chis
 Phillips H.D.
 " S.M.
 Perkins F M
 Pinsky T H
 " J C
 Payne J P
 Peterborough Jacob
 Perry Sanford
 Rudd M S
 Rankin Geo
 Reynold J.A.G.
 Roberts Melton
 Rogers Josiah
 Royal B F
 Smith F P
 Steuster J H
 Stevens Jno M
 Stewart C S
 Smith Joe
 Stephens Alfred
 Sheuman Jno
 Stone J.W.
 Smith Jno
 Smith Sam
 Smart J E
 Terry P L
 " J.W.
 Unsworth C F
 Wayne C B
 Wallace Robt
 White Roland
 Williams Frank
 Willhoit W H
 Wallace Hiram
 Willis Walter
 Williams —
 Wallace J S
 Williamson J A
 Wyles W J
 Wraton W J
 Wilson Henry
 Jamington J.L.

10" Dist

Allen Tom
 Addison Tom
 Auld Alie
 Allison Jno
 Adams Jno
 Amundson Allen
 Atkins Jno
 Adkins H
 Alden W J
 Alender X C
 Bachman T M
 Brody J W
 Byrd W
 Bowler Jack
 Brown J.L.
 " W H
 Bowers M.C.
 Baum Jno
 Brown Jim
 Balcum Lou
 Blackman Harry
 Baum R D
 Blackwell C.M.
 Brown D H
 Branham Jno
 Bradford Pete
 Bull P W
 Bunker Perry
 Blanton P B
 Blunty J P
 Borchardt S P
 Burt J A
 Bonds Henry
 Brady Oscar
 Bunker B S
 Bure J W
 Bullard Benj
 " Dock
 Burdwell Sam
 Brooks Geo
 Blue B
 Beck Vic
 Bryant Mack
 Crow J H
 Crawford Jim
 " Dinah

10 " Dist

Cumyler Sam	Frumm WF	Hutchins S L
Curtis Wright	Farber Abe	Hain Thos
Culver, P	Faster David	Harp E P
Cleand H	Frensch J J	" Eli
Cumby M ^c	Floyd Watkins	Hain Jas
Cale WA	Franklin J	Hatfield H
Cum Pat	" Ben	Hart Geo
Cross AB	Fenn W ^o	Harpur Dave
Cremell PK	" Chas	Hunt Jacob
Campbell F	Fiuk M J	Humphreys A H
Castell WD	Faulstich J A	Hain Him
Clark A	Frumm Jules	Huskitt HE
" Jim	Ford Tom	Hicks J. W.
Cay Jim	Gamer Tom	Drysdale Shellen
Clemm E C	Guady P. G.	Staly D H
Cumple D	Gardner W ^o	Irvine Lindsay
Craig E	Granfield H	Johnson C P
Craig P. L.	Gunt L A	" Geo
Cum Chas	Gann H	Jackson Luke
Cald. Elbert	Gilbert WA	" J W
Cumford Woodson	Gaines Jno	Jenkins J O
Covans Geo	Goy Rufus	Jaffan Jura
Caldwell Geo	Gillispie Jno	Jano Jno
Cumple AH	Griffin Poth	Jano C. W.
Crockett Milton	Gostin Moses	" Frank
Comally Tom	Gorman C S	Krot Geo
Cumford Doc	Gamer Chas	Kelly Pat
Cumple Geo	" W ^o	" Jos
Dobal Geo	Griffin J B	" W D
Davis W ^o	Gorman E T	" Alex
" H	Heard H	" Walker
Dewberry Phint	Hickey Amy	King Boston
Dobson Tom	Hung Hallen	Kiley J. C.
Davis J B	Hatton Ben	Lattin slay
Dogin Ellis	Havillat Adam	Lowe Allie
DeBore F	Hayes Alice	Layton G. W.
Dunick Ed	Harp Lem	Layton J
Douglas C A	Hawson D F	" Poth
Dunham J S	Howe Chas	Lositer Amy
Ellis Sam	Hutson Ben	Larson Lewis
Eldredge W B	Hodge Sam	Lapaly Andrew
Carlo Lewis	Hinsinger Max	Loomis Romie
Elden Thos	Hubert Bob	Lay Frank
Evel W ^o	Harley Poth	Long W ^o
Elvode Will	Hain Boone	Lewellyn Tom
Fain J T	Hill W	Mitchell W H
Fule Henry	Havillat C	Misson S M
Fleming S	Hopgood S J	" E. D.

10" Dist

Mitcher WH
 Muddick Fat
 Malony Isaac
 Martin Melih
 Monday AS
 Miller Jas
 Mann RP
 Martin Joe
 Morris Ed
 Martin Geo
 Modian Chas
 Morrison W
 Malin Jas
 Myers Jas
 Martin Jim
 Montgomerie G
 Miller Redell
 Most —
 Morgan Ed
 McFormal —
 McDowell Dan
 McDinty Dan
 McFarland Tom
 McDaniel JC
 " R. Joe
 " WC
 McQuinn W
 " Joke
 McCole Joe
 McWilliams W
 McCole J.W.
 Nuttall HC
 Nuttall Mat
 Nash JP
 Nelson —
 Neale W
 Noll Joke
 Neal Waller
 Oallies Hugh
 Odson Joe
 Osborne Peter
 Ogilby W.G.
 Orino Jas
 Pearson Robt
 Powell Sam
 Pooch Wyatt
 Perry Joe
 Palmer Joke

Perpen Reuben
 Phillips JH
 Payer P.G.
 Phillips James
 Peck Dick
 Phillips James
 Plouff JH
 Peterson W
 " E
 Peop Cies
 Parson Joe E
 Price J.D.
 Ramsey Sam
 Robinson Lee
 Russell Gordon
 Pathe P.D.
 Robson J.D.
 Rustin Robt
 Ray Laven
 Richardson Geo
 Reed Thos
 Roland Albert
 Ross Jim
 Rawlston Scott
 Robinson B
 Stuey W
 Smith TE
 " CM
 " WD
 " Joe
 " Chis
 " Sue
 " PE
 " Austin
 Stokes More
 Scroggs A.
 Souders Dan
 Schoolford Joss
 Sutton Ben
 Suter Nathan
 Saunders Joe
 Schooler Joe
 Sullivan Joe
 Sinner Albert
 Sping Joss
 Stanley Robt
 Simpson Henry
 Stuckland G.J.

Stuckland Hilliard
 Tamm Ben
 Tools Joss
 Thatch L
 Tolliver Robt
 Tally W
 Tullas AB
 Thomas G
 Vaughn WD
 Vaine Robt
 Vaughn PC
 Vaugenshako J
 Wilson Joss
 Williams Joss
 " H
 " GC
 " WH
 " Joe
 Wood W
 Wroper Joe
 Wilson G.W.
 Waters W
 Wroble Geo
 White Alf
 Wilson WT
 Winship Ed
 Wilson Joe
 Whiteman Tom
 Willis WA
 Willing L. E.G.
 Woolford Russ
 Wheeler GP
 Weiching W
 Wilson Joe
 Williams Joe
 Wallahorn Sheaton
 Wright Esau
 Young Chas
 Zimmerman Fred

11" Dist

Allen Albert
 Bean MV
 Bohannon P
 Brauman J
 Bodford G
 Baume P

11 Dist

Bedwell Jesse
 Bailey WA
 Boanham WM
 Bredett JT
 Butcher Jno
 Buckner R
 Bush R
 Condon Rufus
 Cullen Jack
 Cluyser JW
 Crowley JA
 Clewons GW
 Cunnigham WM
 Coleman FS
 Culverman GW
 Cooper HC
 Clemons Jeff
 Davis AB
 " Jno
 " DC
 " Jno F
 Donaldson H.
 Dodson Jas
 Dord Sam
 Denson Jas
 Dord SA
 Ewan Evans
 Edwards Jno
 Evans Ed
 Egell F
 Elsen WC
 " W"
 Fulmer Jas
 Fox Phil
 Fuller Rufus
 " D
 Fields W"
 Frutgley Belis
 Faine W"
 " P.W.
 Gummoway JR
 Guichard Jas
 Giden JT
 Gentry Chas
 Griffick Chas
 Gentry GH
 Gensya Geo
 " Bey

Goodson F
 Gumpo Job
 Hunt W
 Hodys Thos
 " WM
 Hickman Mint
 Hankins Dove
 Hodges Joseph
 Hickman Joss
 " P.
 Hutchinson WS
 Hawkins Geo
 " W.G.
 Hopkins Dove
 Hill JW.
 Irwin W.M.
 James P
 " PM
 " JW
 Jordan WM
 Kirby Sam
 Lawson Geo
 " Rich
 " Sam
 Lee WM
 Lewis Tom
 Lloyd Ed
 Martin WM
 " Noik
 Mc Donald JE
 May GW
 Miller Chas
 Matthews B
 Morgan WM
 Moy Alfred
 Morgan Albert
 Nelson JA
 Newman Jno
 Neal Sidney
 Newman Jack
 Patten Harry
 " WM
 Peave L.D.
 Peavey ON
 Peave Cicero
 Palmer Stephens
 Pense JM
 Patterson P

Parker Jno
 Palmer SA
 Patterson JAN
 Pevely Chas
 Pight Man
 Rose Joshua
 Richards W"
 Pawlock Lewis
 Roberts David
 Pauland Jno
 Rogers JE
 Rose Jno
 Suggs Jno
 Shepherd Chas
 Shipley Chas
 " L.D.
 " L.W
 " Jesse Jr
 Stewart Israel
 Swafford Chas
 Senter H
 See Henry
 Smith J.D.
 " Theo
 Swafford Jno
 Shipley WM
 Stewart Geo
 Seale Jas
 Shipley Jno
 Shelton Thos
 Seale J
 Shipley CD
 " Jno
 Thomas W Pat
 " P B
 " WM
 " Grant
 " PD
 " WD
 " Jay
 Tunn WM
 Travis JA
 " JL
 Thatcher Sam
 Tuck Sam
 Thomas Bird
 " Jno
 " G.W.

11" Dish

Thomas D J
 " J B
 Vest Jas
 Von Jno
 Wallen D N
 Walters Lu
 Wilcox Jno
 " P
 Webb Gu
 " J P
 Washington Moses
 White Jno
 " Jack
 Walker D P
 Watkins Dove

12" Dish

Albark W
 Argens W
 Alexander F A
 Arthur H
 Adkins Jno
 Bacher P
 Brown D L
 Brady Jas
 Barnes Jas
 Buser Fayette
 Beans W
 Bourn Evan
 Bourn H
 Botts Jno
 Bull D M
 Blanchard Silas
 " W
 Bondy Brid
 Bonin Jno
 Chimy Bas
 Conroy A J
 Cates Chas
 " Jas
 Coullin Milo
 " Jno
 Cummins Jno
 " Jno
 Capping J D
 Chung Jas
 Chimmey F S
 Coder J C

Cochran Owen
 Clayton Peter
 Clift Jas
 Cunningham Joel
 Cissim W
 Cleary Ben
 Cloughan A
 Cond W.G.
 Davis W
 Darr Ben
 Davis Thos
 Dwyer James
 Davis J E
 " J P
 " D J
 " J.M.
 Dykes W R
 Davis Sam
 " F H
 Elkens Geo
 Ewin Jno
 Elliott D M
 Edelman W
 Evans Evans
 Ewing Jas
 Ford Henry
 Gunn Dan
 Gibbon H
 " Dove
 Guine Jas
 Gunn Geo
 Galston G L
 Gann P
 Gooden H
 Gibson Jas
 Galloway J H
 Hogge Geo
 Hietman Jas
 Hendon W D
 Hixon H. L.
 Hallett Newton
 " Jno
 Hopkins B
 Hensley J A
 Herder Enock
 " W
 Hurlley Lewis
 Hunter W

Herry Geo
 Hatfield M J
 Hensley M
 Hodge Hardy
 Houston Sam
 " Arthur
 Johnson Sam
 Jenkins H W
 " S M
 Jones J M
 " J W
 " Lewis
 Johnson W
 " Miller
 Jeffy J W
 Kenner W
 Lewis Jno
 " Jas
 " J A
 " Dwy
 Lovelady Tom
 Law Jno
 Messinger M E
 McCall M B
 Morrison Geo
 Morgan W
 McCully Doac
 Moore "
 Miller Jno
 McEwen A J
 " D A
 Manning Neal
 Miles Peter
 Moore Jno
 Maston Jas
 Miller Amos
 Mobray W W
 Morgan J C
 Miller Jno
 " D W
 " W M
 Maury Albert
 M^cMaury D J
 Newman F W
 Hill J A
 Nicholas Newt
 " Alex
 Nobles W P

12" Dish

12" Dist

Nichols Jas
 Oates Wt
 Oliver Jas
 Osley Rich
 Posy Oliver
 Petty Jas
 Panky Jas
 Perry W.W.
 Pendergrass Jas
 Price Dove
 Patten Jim
 " Alex
 Posy OJ
 " JE
 Panky Jas
 Patten Piley
 Reese Jas
 Roberts GW
 " Jas
 Remo GW
 Reid JW
 Rogers WM
 Remo Jas
 " Tom
 Rankin JD
 Rogers JC
 Remo JF
 Reese Heng
 Remo Jacob
 " Wesley
 Reed Hilliard
 Rose Dove
 " JW
 Smith Tom
 Seams Jas
 " Rich
 Sumner Blunkly
 Spradling WM
 Sisson Simp
 Staples Jas
 Sively Jas
 Sively Jake
 Sgroggins WM
 Steubin Chas
 Staples Jacob
 Slynos Jake
 Thomas JH
 " L W

Tins JA
 Thomas JL
 Tamm Jas
 Williams WJ
 Walls CA
 Walker FM
 Wallace JA
 Wiles Jas
 Wallace R
 Washington Geo
 Williams Isaac
 Yoche Geo

13" Dist

Adams Deul
 Buckner JC
 Brown Columbus
 Bunker Jas
 Barnes GN
 " GP
 Bonner Heng
 Cramer Jas
 Coleman RN
 Cunin GW
 " WM
 Clift WM
 Curtis AMF
 Curwin Jas
 Clark Gilbert
 Teway Jas
 " Nath
 Edwards Bl
 Fritts Jas
 Gray WM
 Guss AW
 Gennaway Wt
 Green JF
 " WH
 Gray Heng
 Hughes Sidon
 " Frank
 Hickman Thos
 Hall Harrison
 Hughes PD
 " Thos
 " Jeter
 " Dean
 " Amy

Hughes Jas
 " WM
 Hale JE
 Hicks EA
 Johnson Deul Jr
 Kelly Stephen
 " WM
 " Alonso
 " Albert Jr
 Filled Wt
 Leoper EA
 Lloyd Edward
 McMill WM
 Miller WOB
 McWilliams Alfred
 McGood FM
 McWalls Jim
 Manning Randall
 Manning Jas
 Oates Heng
 Palmer Stephen
 Payne W
 " Lemuel
 Quinn Thos
 Pawling Alex
 Poterkin Arch
 Paulin Jas
 Rankin Heng
 Pawling Jas
 Runings Amos
 Robson Wt
 " J.P.
 Sampson Heng
 Selinds Ave
 " Jack
 Springfield Jas
 Shipley Jack
 Swafford Jas
 Shury Chas
 Skillen Jas
 Smith Jas
 Swafford Heng
 Smith Isaac
 " H.P.
 " Thos
 Shields Jas
 " Jones
 " Heng

12" Dish

Slings OP
 Spradbery Jas
 Smith JS
 Stewart Paul
 " Iron
 Smith J.A.
 Vandenberg Alex
 Van Jas
 Washington Howard
 White Howard
 Washington Alben
 Wan Jas
 Wallace Sam

15" Dish

Brown Amos
 " Harry
 Brazil A
 Cullen AB
 Cussick MP
 Carter Henry
 Denton NC
 Dewey Damon
 Gillispie Jas
 Green Alvin
 Hawley —
 Harris Joe
 " WM
 Harrington A
 Hughes Dick
 Hodson Henry
 Haring David
 Ledford LW
 McWilliams JB
 Morris Jas
 McLeod WM
 McElhonic JW
 Mc Dowell WH
 Montgomery Rufus
 Price Jesse
 " Jas
 Pal Elbert
 " Chas
 Peeler Turk
 Piggan Jas
 Reager WB
 Shan WM
 Shields Clayton

15" Dish

Stanley Randall
 Saylor WH
 Trout Geo
 Walker JH
 Wilson Fletcher
 Woods Polist
 Walling Spurr
 Williams Joe

16" Dish

Audens CW
 Brown Lon
 " Levi
 " Frank
 Bay F.O.
 Casey AM
 Davidson CA
 Edwards Eliza
 Gloyd WM
 Hixson Jas
 Hawes Returns
 Jones ER
 Kell PM
 Levi Jas
 Millwood Isaac
 " Jas
 Newell Alexander
 Scudder Harmon
 Smith Chas
 Underwood Price

17" Dish

Adams Henry
 Aiken Tom
 Awoos Jas
 Aiken Jas
 Butts S.W.
 Branden Jas
 Baker Jas E
 Betts PD
 Bourse Sanford
 Brown Ed
 Brooker Plas
 Bell Ed
 Brynson PB
 Blomms RW
 Brook Stewart
 Bull C

Brown AJ
 Brown Geo
 Bell Joe
 Betts Henry
 Boggert Eliza
 Black WJ
 Braythel MP
 Bowman Tho
 Brown Chas
 " Jesse
 Bird HW
 Bunn Dall
 Bott JM.
 Bowman JH
 Bury R
 Ceph Dock
 Cunnery JE
 Chambers Lawrence
 Coop JM
 " Jas
 Carr Edwin
 Celyn W
 Camp GT
 Collins JE
 " BV
 Cramer RC
 Culberson WC
 Carter JB
 Coombs JR
 Camvill Andy
 Coran JT
 Cole Wash
 Chiddens WH
 Coop JW
 Collins Newt
 Carson W
 Cooper Arvian
 Carlton Morgan
 Davis Robt
 " P
 Deakin Geo
 Dasher Ransom
 Duncan JM
 " CE
 Deiters Sam
 Doty Ed
 Davis JJ
 Ellison AP

17" Dist

Evans Face
 Ellis A A
 " A P
 Faye Roth
 Franklin BR
 Frye F
 Fritchugh Julian
 Frisk EH
 Fletcher SW
 Finna AD
 Fann AD
 Flegal DM
 Flower SA
 Farns —
 Flewry MW
 Freedlin JM
 Gney Jake
 Grudlin JR
 Guffin Sam
 Gilton Sam
 Giffin W
 " J
 Glover HF
 Guthrie AS
 Galeus Sam
 Gove Joe
 Green Mark
 Gonn Sam
 Geyg FJ
 Hamilton William
 Haulman A
 Haynes —
 Hawkins M
 Hoyt Allen
 Hight Wiley
 Hisko Geo
 Heand GMD
 Harper Geo
 Hedman —
 Hael Sam
 Hulan Bill
 Hatcheris Sam
 Hunt H.C.
 Higgins Lige
 Hunt Frank
 Hutton Jeff
 Hufin Book

Heavy Payton
 Harris HA
 Harding EH
 Hunt RB
 Harper JE
 Hunt JH
 Hick W
 Hendricks Jacob
 Dean S.N.
 Finner J
 Johnson Rice
 Jackson Ben
 James Mose
 Johnson James
 James Sam
 James Rd
 Jackson WC
 Jones WJ
 Kilgough F.N.
 Key Joe
 Kinklin EJ
 Key WH
 " EL
 Kams Geo
 Kendal HJ
 Keshen Fred
 Kellogg SC
 Killingsworth W
 Kinklin WH
 " PA
 Kimon W
 Lee Clerk
 " Jeff
 Lovell Bob
 Landy Cal
 Selery AM.
 " Dick
 " JA
 Ludon Nap
 Land JT
 Lyons Sam
 Loney G
 Landon Roth
 Lucas Joe
 Ludwig H
 Locker Geo
 Little Joe

Lane W
 Langford L
 " JD
 Martin Chas
 " CO
 Melchiff Lewis
 Moore Tim
 Morris W
 Moore DB
 Mathis Jim
 Montgomery Geo
 Murphy Sam
 Magin Peter
 Martin F
 Murray EA
 Morgan W
 Mayo GC
 Mayo ND
 Montgomery JH
 Manker W
 Murray WM
 Morgan AB
 McAllister JB
 McKim Rich
 McMillin Sam
 McCull Joe
 " W
 " Jim
 McGe Sam
 McAlister Sam
 McPherson EP
 McCann E
 " H
 McDaniel JA
 McCutchen Geo
 McClellan Wyatt
 McCann H
 Norris F
 Nathan W
 Newton W
 Nichols AJ
 Nye ET
 Nave Joe
 Owen Will
 Peterson JA
 Pickett AF
 Pullman Ash

17" Dist

Pace Geo
 Patten Isaac
 Pruitt Andy
 Parker PA
 " Jno
 " Jeff
 Potts Meade
 Planger FM
 Payne F
 Patten Tom
 Pinnin Wm
 Patten Stealy
 Powell Adam
 Pevan Jno
 Pinnin H K
 Russell WS
 Rallins A.M.
 Rutherford Tom
 Raebk Francis
 Ross —
 Roberson Alex
 Roik Jno
 Roebough JB
 Pagan Wm
 Rogers Foster
 Robson Ben
 " Thomas
 " Auden
 Stinson S.W.
 Shopshire Jno
 Spurr Jno
 Stealy DC
 Swafford —
 Shellen Wm
 Solomon Co
 Shodick AB
 Schubert WA
 Smith F
 Schoeg E.W.
 Stein Peter
 Smith Pen
 Storey Sam
 Stout W
 Stephens SB
 Stefan T
 Smith Joe
 Singer Jno
 Spill —

Smith JF
 Shonker Jno
 Shipman Mary
 Smith P M
 Sisk Wm
 Siglio Wm
 Siork Ches
 Sidwick CE
 Smith WA
 Surrin Oliver
 Smith WB
 " C
 Skipper JW
 Tom Simon
 Tidwell Wm
 Taylor P L
 Thomas Jno
 " S S
 Underwood GA
 Van Gault GA
 Vandegriff Gert
 Vaughn Wm
 Van Wm
 Willis JB
 Whipple Willis
 Williams Sam
 Watkins AB
 Woodward Jno H
 Wormack Ike
 Whitfield H Y
 Watkins Tom
 " Wm
 " H H
 Williams Henry
 Wade Rich
 Wells Montgomery
 Whitman NJ
 Williams Jno
 Watkins Wm
 White JR
 Wade Poth
 " Wm
 Watson Wm
 Wammack Mark
 Waller S L
 Young Phillips

18" Dist

Boham Mike
 Boyd JW
 Benton S
 Cooper JT
 Cash Jeff
 Carr Lati
 Carlisle Miles
 DeShu Joseph
 Frye Jm
 " J L
 Girard WO
 Johnson PR
 Miller Sam
 Morland Sam
 Nolan Tom
 O'Neal Briton
 Parks Mairon
 Phipps Perry
 Sporn WB
 Smith JR
 Sperry Fred
 Suttle Gen
 Swaggert Jno
 Thompson JA
 Wadsworth Hill

19" Dist

Bowman PE
 Boulton Jm
 Beck Alf
 Caldwell FH
 Curtis J D
 Chandler F
 Cole Oscar
 Daniel Cesar
 Dinden Wm
 Dil Ed
 Linn TC
 Eastman F
 Eldridge M
 Gurt HW
 Griffith AD
 " WC
 Gorvin F
 Hardy Ches
 " H H

19" Dist

Hook Jno A
 Huebner O L
 Humphreys Jno
 " Anthony
 Hummer Jno
 Hunt Alfred
 Hyde M M
 Hull J R
 Huntington Frank
 Lawson J J
 Latimer S S
 Linn J B
 Miller Mott
 Neff A A
 Overstreet S P
 Peck W M
 Richardson W M
 Scott E
 Sharp P
 Swartz A J
 Stewart J B
 Stevens W M
 Saunders P S
 Throckmorton L J
 Tinkley Rush
 Willard O N
 Williams Dr
 Wilson Mott
 Warren M W

20" Dist

Avery W M
 Aiken S J
 Anderson J B
 Boyer B F
 Bradford Clark
 Butts E E
 Boyer W N
 " P F
 Butler A W
 Brogill W E
 Bailey Asch
 Braum Henry
 Clark C W
 Crayn Ben
 Crum C H
 Crick H
 Chapman Jas

Chapin Post
 Cox J W
 Dumas A E
 Davis W
 Dun A J
 Drake C M
 Drilled E A
 Owen J R
 Eldridge Jeff
 Fonder H J
 Farris Suter
 Ford F M
 Fasonacht A
 Fawcett J
 Gresham E
 Gibson Joe
 Gentry J W
 Gordon J B
 Giddens N H
 Gillispie J A
 Good J M
 Gillispie Ches
 Hicks A W
 " Jeff
 Hyde J A
 Hubbard Jas
 Hardaway J M
 Hill M J
 Harlan —

Henderson F M
 " Mance
 Johnson F M
 Kinslow C F
 Key Joe
 Looze Sam
 Luffe H
 Lee J B
 Lambert S W
 Layfield J M
 " Geo
 Lukens W
 Loya M H
 Malone Frank
 Morgan Henry
 Mills J H
 Montgomery Sam
 Massey Sam
 Malcolm Dick

Mangr Wm
 Mabey W
 M^r. Cramer M C
 M^r. Khan Joe
 M^r. Dowell J K
 M^r. Daniel F
 M^r. Cain R
 M^r. Summit Jno
 M^r. Conroy Henry
 Napier Joe
 Osborne E D
 Osborn J H
 Peck A W
 Parker F
 Patten J A
 Poole Geo
 Roberts P W
 Rowland W A
 Rockwell W F
 Page Thos
 Radcliff S L
 Pauling J M
 " P B
 Roberts E B
 Shoup D F
 Seegal F A
 Seaman P B
 Smith W M
 Shattuck S E
 Smith F H
 Sizer J B
 Sledge W B
 Sander W W
 " W C
 Stewart P C
 Thuman Jno
 Telford W E
 Taylor J K
 Thomason J T
 " Wink
 " E B
 Williams L
 Weeks Thos
 " Wilho
 Warren J H
 Whitfield Lee
 Willhoit Phil
 Walker J D

20" Dist

20" Dist

Wright CP
Weeks TX
Wilson WM
Woodford RW

1/4" Dist

1st Ward

Allen —
Auzal WM
Adams SM
Agnew CO
Alexander WM
Allison JH
Andrews JP
Adams JH
Adkins Louis
Alexander Jas
Applegate WA
Auger JC
Atlee F
Audeman DS
Akers N
Ausbaugh JF
August F
Albert PR
Andrews E Jr
Acree F.M. Jr
" A O
" S W
Ausell M
Audeman EW
Atkins JB
Audeman AB
Avers H
Alexander M.D.
" Clammer
" Geo
Adkins WM
Burns Mike
Burt A A
Booker Sam
Brown Oiram
Browning Will
Ball Will
Burr Jno
Burr Ben
Bonds Manual
Brown Peter

Bachman Scott
Brooks WM
" L
Bowles E J
Brown WT
" BT
Brockman J G
Bryant JF
Burr Milton
Bohn Fred
Boling WM
Bucitt —
Blair Archie
Bramblett G D
Bourman Geo
Blount Thos
Borsman S L
" D S W
Buckley JH
Buck Chas
Burgis Isaac
Brown G H
Brown H A
Baird —
Bohn August
Brown Dock
Banks HOR
Bell M V
Bradt Geo
Black Leo
Bryant P D
Blankenship —
Barber F
Brown WM
" Chas
" Ben
Becker J W
Bishops —
Bishkopf —
Bird Chas
Barker TE
Barnes JH
" WS
Boyle WM
Borner J
Black Geo
Bible JH
Brown J L

Burr J W
Buck CE
Byron Dick
Baird WE
Beau Doctor
Brown —
Ballard J T
Beau P O
Barnett C J
Brook Gay
" Geo
" Waller
Brown Geo
Becker M
Bullens WH
Barton H L
Bunkster J H
" P H
Brown G W
" Geo
" W L
Bardwell C. L.
Bodger A
Brakley CE
Bennett S B
Barnett WE
Barr CH
Boyle W D
" J A
Bashington E W
Burr CH
Brown J A
Becker C
Burrhill J L
Bushman J L
" E
Burr P D
Burr Jno
Brown J T
Blair F W
Burr F
Burrford J T
Burrford J L
Burr Joe
Burraker G G
Burr WM
Burr Felix
Burrout WC

1st Ward

Campster EC
 " Jas
 Colston Jno
 Crawford CB
 Cummings Jno
 Cushman —
 Childers Chas
 Cutts Chas
 Creswell JB
 Campbell Will
 Crawford JT
 Cleary S
 Collins WM
 Can JF
 " AG
 Cooley JW
 Cushing WM
 Clark Jno
 Coffey JC
 Cliss —
 Cullen CH
 Curley P
 Cutchfield Sam
 Chatham JM
 Caldwell O
 Chasby Jno
 Can —
 Cook RB
 Can GS
 " CE
 Callahan Jno
 Cross Tom
 Curdell EL
 Carline CH
 Coulter JJ
 Cress JA
 Clark Jno
 Cantrell JH
 Crosby P
 Caldwell JB
 Coffey Jno
 Campbell JE
 Clark Geo
 Creswell Will
 Caldwell JG
 Christian WM
 Crane CF
 Collins WR

Call —
 Cook SJ
 Chasby WO
 Coolidge ME
 Cuswell W
 Clark CW
 Cooper Jno L
 Camp GB
 Call —
 Cist. Bennett
 Curdell —
 Can WR
 Cannington ES
 Cantrell AB
 Coker Andy
 Crawford WM
 Cot Thos
 Case F
 Carothers Neil
 Calmer LS
 Cuddy WD
 Camp WC
 Craig Jno
 Cochran WM
 Cullen Tom
 Can —
 Cannon Sid
 Copeland JR
 Colyer JS
 Chandler DJ
 Cutchfield Geo
 Conchley WS
 Calloway TC
 Cochran CH
 Can Will
 Cullen Jno
 Curroll Jno
 Davis Henry
 " Harry
 Divoll CR
 Daily —
 Daly Chas
 Dangley MH
 Drake Geo
 Darolans —
 Davis M
 Drake Walter
 Davis WA

DeGennet G
 Dayton Jno
 Deering HC
 Devon Geo
 Driscoll WM
 Ditz RW
 Downs Will
 Davenport Robt
 Dune —
 Danforth —
 Darling HN
 Dene —
 Danforth —
 Dodson SB
 Dodge EF
 Dime Jno
 DeValent A
 Downes WS
 Dickson —
 Dalby CR
 Dural FM
 Dwell Chas
 Dundo A
 Denton WB
 Davis Jno
 Dow AR
 Dockett RW
 Devon LD
 Devore C
 Dobbs Alex
 Douglass Chas
 Davis WM
 Dodson Davis
 Edwards CC
 Essinger A
 Elder Stumpf
 Elliott WM
 " Tom
 " Chas
 " Jno
 " M
 Edwinston Geo
 Ellis GM
 Evans FH
 Edwards Jno
 Elms WH
 Everett CC
 Evans BH

1st Ward

Edwards Lon	Gensdorf S G	Ganett Jesse	Dickman G E
Eckels A E	Green W	Hughes H	Hawkins Geo
Erwin Sam	" W C	Hull	Howard Jno
Evans W R	" Will	Hirsch W	Hunter Chas
Elden L M	Gillispi J B	Hamilton J D	Haley T F
Erwin J H	" J W	Holtkins Jno	Howard J J
Elsomick C R	" J J	Hinch G	Hobart W L
Eddington J E	" B L	Hon Jacob	Hadden F E
Ellis J M	Gann —	Hodys Lewis	Hogan W C
Evans Evan	Goss J B	Hull D F	Henderson J C
Foster Ira	Goy Simon	Hutchins Geo	" S P
Fardley A B	Giddings Fred	Hulland Jno	Hancock J D
Ferguson Chas	Gross J B	Hughes H H	Harwell J E
Finder Jno	Garrison J H	Huntkins B	Henson Gay
Ferguson Jno	Gohagan W L	Hull Jno	Huntley W J
Frank Wm	Gift J C	" J S	" W B
Fitzpatrick M B	Goyson D L	Hutchins Pilly	Hallingsworth J B
Ferguson Wm	Glass Albert	Wood Howard	Hightower Geo
Fernquest Jno	Goy Will	Henderson Jno C	Hedrick W E
Ford W B	Gratcham Geo	Hooker J P	Hullist E F
Fernquest Davis	Goodwin Chas	Hoyes Henry	Hull Geo
Front E	Greene Jno	Humphries J D	Haywood J G
Furman W L	Gray Hoop	Hock Jno	Hunt J S
Ferguson Thos	Goodfellow E	Hambry Jno L	Hooke J H
" Jno	Gibbs Vault	Holland W P	" Poth
Ford Adam	Gyles —	Hammick E Y	Harden —
Flink W H	Gundam J W	Haskins W F	Hodges W
Front W C	Green C C	Hale Ed	Hardin Jno
Fauvel Jno	Gentry S A	Hall —	Haw F
Fox Wm	Giffiths J C	Hudson Chas	Hoyatt A E
Frogier J B	Gordon —	Hack W W	Halden Chas
Faxon J W	Grove A L	Hackett G D	Haring Fred
Furman J A	Green W T	Horne F	Hyde —
Friedrich G B	Grant Major	Hawley W H	Howard Fred
Fisher Jno	Garble B	Henry W	Humphrey N P
Farran Maim	Graham B	Holland Geo	Harris J M
Franklin Clay	Grisman Joe	Hock W T	Hunter J C
Flex Jno	Golden B L	Humphries Maj	Hawkins —
Gruel A D	Goy J M	Hon Geo	Hicks H H
Goike F	Green C M	Hobart O N	Hewitt O N
Goodsmick W	Graham C L	Haskins J P	Howard Jno
Genos C	Gordon J W	Hardin W H	Harris E J
Green J C	Goodman H J	Howard W	Hicks E N
Gill Geo	Grant Jno	Hanning Geo	Hanning H C
" Chas	Goyson W	Hill Fred	Huff B F
Gray F	Gower A W	Henry E	Hynch S J
" David	Gray A J	" Whit	Husket Geo
Goy Milton	Gillingham W J	Hill J B	Hunt G L

1st Ward

Hunt PH	King HA	Lord Stuy	Myer J
Hunt JM	Kindick JP	Leach CB	" R
Hurry EG	King Chas	" MN	" Thos
Hunt JD	Kirkwood PJ	Lindsay -	Marchant Amos
Hewitt CH	King WE	Lockhart DE	Martin Sam
Headick JF	Keegan DD	Lipp WH	Morse M
Hines Joe	King AA	Lawler AW	Morris Ed
Hesse Calvin	King Chas	Loder JF	Munfield -
Dry -	King, Ch Ed	Lee JM	May MH
Jenkins Dick	Ken EE	Lewis -	Munfy Dr.
Joslin -	Kein F	Loyd -	Murray JK
Jordan WG	Keigan MJ	Loomis -	Moon JA
Jones RP	Kirkendall E	Lulluhin L	Mitchell Joe
Jacobs Arthur	Kelly -	Lewis CC	Marshall Duke
Johnson JF	Knox V	Low SJ	Mason Chas
Johnson Emil	Killy HN	Lebbing E	Mullin AM'S
Jenkins Dick	" FS	Loomis DD	Murphy PM
Jones Orlando	Kelly DG	Lu Thos	Moffatt Jno
" PW	Kirk PJ	Lindholm E	Munro Jas
Jackson Jas	Katz Geo C	Land JF	Moses E
Jones Jno	Kennedy FG	Lewis JA	Mason AB
Jennings JF	Knower Jno	Lewis Alex	" LS
Jones -	Kimbrugh -	Lalime FC	" T.A.
Johnson Jas	Kingan DP	Loti WF	Mauler Ed
Janus WM	Kelce RS	Lowr FG	Moss Sam
Jones JM	Kilgore AD	Layfield J	Miller PC
Johnson GB	Kirk "	Lewis P	Muselman H
Jones C	Kavanaugh W	Lee GH	Milliken PC
Johnson J	Lemons F	" Henry	Mitchell Jno
Jamison Geo	Lee Will	Mann Kellen	Mankley GL
Jones Austin	" WTB	Mills Steve	Murray Jas
Jackson LD	London M	Malony Dock	Mutendall PF
Johnson Sam	Lorange A	Millington OA	Moss JW
Jones W	Larr H	Moore WJ	Milly Jas
Johnson OA	Larkins F	" EK	Moss Chas
Jones Jany	Lorland JN	Morgan JC	Moss Chas
Jens Ed	Lewis P	Myer AN	Moore JA
Johnson HA	Longley Luth	Mitchell JOP	M'Cullin N
Johnson Ed	Londery JS	Moffatt PH	M'Lawrence Geo
Knauff H	" JD	Morris Jas	M'Catchem Geo
King Chas	Lansden HN	Mantayns JG	M'Kenny E
Kuicif H	Londony FW	Moach Mat	M'Carthy Chas
Kearney WL	Lanum Jas	Mendick L	M'Boide M
" Fred	Lee G G	Morrison Mark	M'Guiness Jas
Kearney A	Lalmer Sam	Moachy WF	M'Elhani JD
" W	Lanum H	Morrow NF	M'Nally PC
Kuss JDB	Lannon JM	Myer LN	M'Dowell E
" JA	Lagard P	Morrison P	M'Chu C

1st Ward

M ^r John Clark	Prom Lewis	Rosenby M	Pogno AM
M ^r Cornell JD	Printers AJ	Rosihall -	Paul T
M ^r Keutz -	Proper RB	Rud Doc	Patti WM
M ^r Corvatin	Powell SW	Rou HS	Putton Sam
M ^r Lewis H	Pendegrass Geo	Raulings Tom	Pitcher -
M ^r Callen Sam	Parham SL	Rorslin Mike	Ramon R
M ^r Cammel G	Peterson AD	Robbins Mike	Powe JH
M ^r Reynolds	Penny B	Raulstin SJ	Rud Abe
M ^r Rice DM	Powell Jas	Renn Dr H	Ridg. Fred
M ^r Williams -	Perry SM	Rains Jas	Singleton D
M ^r Donald JH	Parrin -	Ridg Geo	Stings H
M ^r Donald AT	Perry Alex	Renton Geo	Smith Jno
M ^r Clemon WM	Poles W	Rou WM	Simon Geo
M ^r Amy Dick	Pritchard P	Reruo W	Slivock W
M ^r Cornell SB	Parrin F	Robinson Allen	Scott JW
Newlin LD	Probusen H	" Giles	Stinn -
Nelson WM	" A	Richardson JB	" -
Nelson Geo	Price GH	Riddle Jno	Stiam Sam
" SW	Plumb WJ	Roberts WH	Selmon J L
Newman Set	Peebles SH	Reynolds Jeff	" WJ
Nelson Jobe	Peters JP	Renfroe Jno	Smith Joe
N. J. J. M. B.	Patterson JH	Rausler Lewis	Storner AM
Nashli Eli	Parham M B	Roberts WD	Samuel H
Nicks JW	Patterson AB	Richardson Sam	Smith SJ
Nailon -	Palm Otto	" Ed	Sho Tom
Nest -	Pepper WO	Rud MV	Simon Jas
Nest -	Pillman -	Richardson JF	Scott E
Nelly Howard	Penrost Chas	Rymer Jno	Slake Leo
Norman Chas	Price DG	Pogno C	Slamp Jno
Quomo E	Posy W A	Pucke HC	Suly AJ
Oswayn M	Parker JD	Robinson Will	Sud WE
Osmuth M	Poppe H	Reynolds J G	Snelling SJ
Oconnell DJ	Patt H	Piley Edwin	Scudder PJ
" AL	Payne C. V.	Rud -	Steel PS
Offutt Tom	Pettigum Jas	Robinson JD	Swier F
Owen F	Pool WC	" Jao	Smith Chas
O'Brien H	Parker CO	Rosenberg H	Sutton Aug
Owen Rev	Powell BT	Raysdale Cl	Swicke CS
Odum A L	Phillips FH	" WE	Shields Jno
Orr AE	Poso Isaac	" AL	Swamy WB
" GH	Parrin -	Robinson H B	Sweet AF
Pendwell A	Pritchard PH	Raney W B	Stunt J
Penne -	Fullard W	Rix GE	Saunders -
Patin EL	Parrin Jas	Rungas Alf	Scuton W
Pepper -	Palm A	Reynold Will	Swafford H
Poso Alex	Rou H	Reruo Geo	Sam AJ
" Sam	Rud Pool	Pickman JW	Stone FJ

1st Ward

Smith EN	Juris Geo	Wilkin WC	Whithead JB
" PD	Jesse Sam	Wentford WH	Wilkin JB
Shenwood GP	" Jno	" JE	Williams PH
Stevens WC	Tenell CW	" VD	Wright Jas
Smith OP	Jesse JI	Woodward JC	Wilson SH
Singleton -	Twain E	Whelan E	Winters WS
Smith Jas	Thomas JA	Wakelief LH	Wesly P
Stone Sam	Thompson MN	Whelan Dan	Wright -
Shellen Jno	Treubent Ed	Williams Dan	Wardrop Dr
Somersap -	Theriot B	Wells VC	Will H
Sealer E	Taylor Jno	Walsh WJ	Wasson Chas
Sloan Dr	" MW	Wentzell W	Weil FF
Sevin EF	Timothy Mike	Wassman Isaac	" Jas
Snow JA	Tulbot MH	" Emil	Wasson W
Steffler F	Thomas Geo	" Joubt	Wright Hon
Stone Chas	Turvey Tho	Wigo W	Wann Chas
" H	Taylor Jno	Wright -	Walker FM
Snyder FC	Tusig F	Wesley Roland	" JF
Smith P	Trent -	Wise J	" JP
" Will	Thomlin W	Winters HA	Willis W 9
Skillen Jno	Tigg GK	Williams Tom	" JT
Seaman J	" GS	" "	Wilson JJ
Smith WM	Trimmis Chas	Washington P	White JT
Stedman JDM	Tucker Jm	" M	Wilson W
Staff JB	Todd WV	Willington JT	Wesley SD
Street Tho	Turker GC	Wallen Jno P	Woodworth GB
Simpson Sol	Thomas P	Waller Roland	" FH
Stone Guy	Thatcher WC	Wardlip Geo	Wilbur NW
Seider SF	" DJ	Willis Geo	Weldon DB
Stevens PE	Vain Joe	Wingfield Alf	Waterhouse JA
Sylvester JOP	Vincent PL	Wells WF	Waters JH
Scoville JD	Ureland PL	Ware Henry	Waters Jno
Sills JH	Venon Lynch	Wilson BW	Wells FM
Spier Jemy	Vaighn Will	Wenon W	Wright Jap
Stephens P	Vinson FA	Ware AJ	" Mark
Sharp SS	Vann W	Wenon J	Wilson WC
Sheehy PC	Varley Jno	" F	Wenby Jno
Slivack GW	Wright Chas	West EH	Williams H
Sweet Geo	Winters Buck	Wells L	Young Ruth
Shodick -	Womble ML	Wads S	" JD
Sevin Aaron	Walker Cuth	Wagner W	Judge WM
Swartz D	Woodward JW	Walsh JJ	Jacobson LT
Swoll Geo	Wofford -	Wgat JLD	" Ward
Swartz M	Wilson Tom	Ware BW	Allen PD
Stayton W 9	Williams AL	Watkins D	Arnold Jas
Ischopio A	Wesbrook L	Woodard PH	Andrus Jap
" J	Waikes Jno	Wells JW	Adams JC
Thompson JP	Watkins JN	Widman -	

2nd Ward

Andrews Td	Bain CB	Bark Joe	Callis WB
" Joe	Brown Don	Boarding Taylor	" F
Andrew FF	Baile Mack	Bunnett WM	" J L
Agnus FC	Bowers M	Bush AD	Coor P
Ashmore —	Butler HH	Bluet BL	Calum L
Aull Chas	Brown Theo	Butt Martin	Campbell Jno
Auwel —	Burke Dr H	Byark Obin	Cann Geo
Andrew CF	Bailey Joe	Bush Walter	Chambers MC
Andrews K L	" WM	Boss J R	Christoph E
Andrews —	Ben BP	Burton WK	Clardy AG
Adde HC	Blocke D D	" Ed	Carlin P O
Aull G J	Bender John	Cauffert James	Calvin W J
Andrew Joe	Butts J W	Craig WM	Cham WH
Aerwood J	Barkley WT	Crawley James	Carris H
Allen Steph	Botham W	Cowelin Dr	" WM
Auwel Levit	Baxter WM	Cliff O	" Julian
Alex Jas	Baxter Chas	Cass J	Cann Thos
Aledys Tom	Brown Chas	Coyne Geo	Camp MO
Annaly Geo	Blocke D B	Carris Geo	Chatter Jno
Anthony J J	Ben J T	Chambers HC	Country M
Allison J R	Butler H	Carlings HC	Cross Jas
Alpha Norris	Bukoffen J	Carver Dan	Cole H
Ackman Geo	Billingsly Jim	Callen Jas	Coop L
Alesly Dr	Bristle Ed	Clardy Andy	Clay J P
Bain H J W	Bristle Alth	Cox J C	" E
Bridges Tom	Brown Alex	Cannon L	Cray Dick
Brown J F	Bain Chas	Chris J	Clark L
Bracket Geo	Bentley Chas	Cook J G	Carter H
Brookdock H B	Ben Joe	Cleuder S B	Craig WM
Bannin S F	Boyd WM	Cline WM	" C C
Bowden Lin	Brown WH	Cleveland G	Coyne G J
Bowers Anty	" J F	Clardy J C	Clark A B
Billingsly Joe	Bunns WF	Cham L	Cateham Chas
" WM	Bunnett Geo	Cisco —	Cross Jas
Bain J H	Bailey AC	Connel Joe	Cobb J P
" Joe	Brookm S R	Cuvel J C	" B A
Brown J R	Billips E	Cann Joel	Chestnut M
Bowden WM	Bond H	Camin WM	Crawford H
Brant G	Brown Joe	Cust P D	" Sid
Bearley Wilm	Brown Joe	Cannon WB	Cuplet C A
Brown Chas	Brooks W	Chaffet J C	Davis H A
Bryles J	Bauman WC	Chambers J A	Deery Chas
Beauf Geo	Blumby H D	Cornely M	Dickson E O
Bird H	Blum HC	Cahill Jas	Dunaway Geo
Bell Joe	" Bob	Coe WM	Drapen Dan
Brooks Wash	Baker J W	Callis J G	Davis West
Baile P	Brown —	Callins M	" Bob
Burley WM	Bark F	Crooms	Douglas M

2nd Ward

Douglas L
 Davis Joe
 " J F
 " J
 Dean Dudley
 Davis F
 DeLuge F
 Dewell F C
 Dulch —
 Overholt P H
 Dulch Joe
 Deegan H
 Donaldson J
 Dornfest R
 Dossell Chris
 Davis Hamp
 DeLuge Joe
 Duggan James
 Dennis W H
 Duff J R
 Duvall Ed
 Davis O K
 Donald Mark
 Dodson —
 Duman J
 Douglas W F
 Donahue Chas
 Drew J
 Daily Steve
 Downey F
 Duncanson D L
 Epps Joe
 Evans J R
 Eaton Chas
 Edwards F W
 Evans Wm
 Ewin M
 Easley J P
 Edwards Jake
 Easley C P
 " S
 Ewin Joe
 Ferguson S
 Francisco Wm
 Ferguson P
 " F E
 Frost H
 Floyd Oscar

Ford Jack
 Finley Wm
 Filling Geo
 Fellers Joe
 Frank Nathan
 Fletcher C W
 Fische J D
 Fields Joe
 French J W
 Fox —
 Faught F R
 Fowler F
 Foley Mike
 Fancin —
 Freedman W
 Ford W H
 Fisher Geo
 French M L
 Fry Geo F Jr
 Freeman J
 Floyd W H
 Fudnets H O
 Fudrley Geo
 Fouts F M
 Funn Mike
 Gafuth Drac
 Givord E
 Grayson Ed
 Green Ed
 Garrett Jay
 Gilbert Ray
 Gisher Geo
 Greenwood G H
 Gilmore Robt
 Gotschis H
 Gillispie J B
 Gishy J L
 Green L B
 Giblin F
 Giffins Wm
 Goss J M
 Guess —
 Gaudin Wm
 Ganga Joe
 Green Par A
 Goulden Thos
 " Geo
 Goodrich Alway

Good W G
 Gilbo H
 Gossett Major
 Gunn Lee
 Goss C P
 Gibson H J
 Goss C H
 Gussman Am
 Gullman D H
 Gorman Wm
 Giffins A B
 Goulard E W
 Guss Joe
 Grouch Luke
 Guy Paul
 Gays F M
 Gay J R
 Green J H
 Guinness J H
 Green Wesley
 Gahan W
 Goss Joe
 Ginn M
 Giffins Murt
 Gilbert L W
 Gansel J D
 Gant Home
 Gay D B
 Gillispie Jim
 Gordon —
 Guss E
 Gunn Ed
 Hendricks J C
 Hill Joe
 Hodson Wm
 Hopgood A
 Huffaker E G
 Holly Wm
 Huger Lee
 " Ike
 Halled Joe
 Holt Geo
 Hudson Joe
 Hunt M
 Hodley —
 Hensch P
 Humphre W
 Hume Ott

Hancock A
 Hawkins P C
 Hubbard Geo
 Harris Geo
 Hutzell Will
 Hyde W A
 Hall W R
 Hume Joe
 Hund —
 " "
 Hendon Sam
 Hawkins Tom
 Hanko W H
 Hulse J C
 Helmick Joe
 Hove J
 Hubert P C
 Harper —
 Harris Joe
 " Chas
 Harington Sam
 Hutchins Joe
 Hylard C C
 Hayes Joe
 " Joe
 Hughes F
 Hendricks H C
 Hendson W R
 Hendrickson C E
 Higgins H C
 Hicks W D
 Hill A H
 " J H
 Heman Ed
 Higgins Joe
 Hutchins Joe
 Hunt James
 Hooke Joe
 Hall J L
 Husk —
 Hurlford P F
 Hutchins W
 Huston Alex
 Hook J M
 " W C
 Henschel S P
 Hurd C P
 Jackson A

2" Ward

Jackson D	Kinn CH	Lucious Jno	Moore Geo
Judson Chas	Kenn S J	Lurti Jas	Mark Pink
Jones EP	Kivoe E W	Loug CK	Mark M
" FS	Kingsley PC	Lute RR	Miers —
Johnson H	Kennicut Chas	Sefton —	Mills T
Jones P	Kemp FC	Myers Jno	Montgomery Chas
Johnson Jno	Kennedy Jas	Moody H	Meredith Ceu
" H	King Chas	Messinger A W	Miller R
" Joe	Kennelton Tom	Myers Henry	Molony J J
" Morris	Kyle Jno	Morrison C S	Moonett CE
" WM	King Andrew	Moore Joe	Myers EC
" Ed	Kilgore Joe	Moss NJ	Mosely J D
" SP	Kendler JP	Moore Dove	M'Sear H
Jackson A	" Chas	Morgan J H	M'Keeney Geo
Joseph T	Kevin S	Maxwell J	M'Coyle SB
Jabr —	Lane WH	Mason J H	M'Dowd WM
Johnson Al	Lee & Soliman	Martin Jno	M'Gill —
Jackson —	Loug AC	Mallory J H	M'Quinn J A
James AJ	Loug SA	Martin of	M'Nave A H
Jord BF	Luckwood F A	Mustin A H	M'Sear J K
Johnson W	Lee PC	Myers Sol	M'Keeney Jeff
James Geo	Lewis Redmond	Marks Lem	M'Cloud J H
Johnson Isaac	Livill J U	Mason GC	" WM
Jones H	Lewis A	Millard WW	M'Daniel Jim
Johnson WM	Lee W	Myers Sol	M'Coake F
" L	Lane Sam	Monahan Jas	M'Coakley E J
" FH	Lake Joe	Murphy WM	M'Knights Jas
" WH	Lewis M	Moore Joe	M'Allen Henry
" Sam	Lyon P	Mutton WS	" Chas
Judd AW	Little Jas	Miller Mike	M'Call JP
Jennings J	Lee H	Matthews A	M'Coakley —
Jones J	Luttrell Chas	Mayer P	M'Vaugh Jno
" J H	Lee H	Moore W J	M'King J D
" J E	Luttrell M	Munford J M	Nowe Jas
Just WS	Lucken Morris	Marble WM	Nuttall N
Jacob IB	Lighthall F	Miller Jno	Nelson Tom
Jones J D	Loug C	Morris Jno	Nowell E
" Allen	Lake G W	Martin E J	Nowe Chas
Jackson A	Livingston J D	Miller A	North Jack
Johnny W	Lee H	Mendenhall N	Oraklin J B
Jordan G	Loug J	M'Gunn WE	Nottingham CC
Keith P	Liland Jas	Myers Jno	Nelson H
Kirby Jim	Louch W J	Maddis J W	Nay H B
Key Jno S	Loyan M	Miller P	Nolan J S
Knight WM	Loomis Sam	Moss C	Norman Jno
Kesco H	Loug N J	Milton S F	Newton CC
Kingslow Jno	Loug M S	Martin S H	Owens Marlin
Kyle Chas	" "	Mully C	Queller Palmer

2nd Ward

Att. P	Reed JH	Schuck JF	Scudder AB
Alden Cilt	Rose Jas	Smith Joe	Slabotky A
Ornel H	Ruggles E	" Long	" Joe
Orsly JP	Robison Wm	Sevin FS	Street FW
Osman Cuck	Picks —	" Adams	Shel —
Ochs A	Pector —	Spencer EQ	Steink FJ
" Geo	Reif Chas	Simons P	" CE
" Miller	Raymond Jno	Stokes HS	" WA
Alden SD	Rahm E	Sevin Sam	Sals JJ
Olslaff J.S.	Piggs Sam	Stokes Frank	Stephens —
Palm Geo	Riordan JW	" Niel	Stoats HE
Pruitt —	Rice Geo	Smith Ben	Snow ON
Phillips Sam	Reed Ellis	" Jno	Spink Geo
" H	Ransom Ellis	" CE	Snider L H
" Jno	Rddy Morgan	" QA	Starks Sam
Phelan Geo	Rauney JE	" F	Stark AD
Pullen OC	" Geo	" Wm	Sweet FP
Parker Jas	Roberts WG	" Chas	Scott JH
Pamel Jas	Richards JA	" Will	Stephens ND
Polk MM	Rhodes WO	Simpson Wm	Sutton A
Pain JM	Rice O	Smith Lewis	Stony JE
Prichard Sam	Richard all	Scott D	Steink Geo
Potts Jno	Rudissi Jno	Scully Pat	Thompson S
Pauze Carl	Ruffes WK	Shomo Wm	" JW
Penn RH	Richardson H	Sungpely Wm	Tyler Jno
Pruitt —	Powles DD	Schufflin Jno	Tully Jno
Phillips H	Raymond AG	Schmidt Jno	Tulcan A
Purcott Sam	Reed Wm	Stubley Wm	Thompson Joe
Payne JC	Robison Jno	Sumins O	Tucker Sp
Pattem CE	Pockshul M	Sedell PD	Thompson PD
Pelt E	Pachmull Dr	Sage Bob	Tully Sam
Patton OG	Panch Geo	Summets Bank	Tuxell Ben
Parron MM	Pice AD	Singelen P	Tun Jno
Potts SC	Reynolds Alex	Sharp JP	" Geo
" SA	Pess GE	Stephens P	Tovis Jno
" JH	Robison E	Sharp Wight	Touli Jno
Patton Will	Rumledge Chas	Schmelt Wm	Tuxell Eld
Pentus LC	Robison Jno	Sharp J	Theskill L
Piggin M	Russell HC	Ston JD	Talbot Sam
Powell Carl	Robison Wm	Stewart J	Tucker JH
Penn Geo	Reynolds Wm	Shaw Wm	" Joe
Paine A	Ransom P	Staufford M	" A
Pelt Wm	Sullivan Wm	Sells JW	" Wm
" H	Seunggs H	Spin HH	" Joe
Perry H	Seelywick H	Shaw SB	Thatcher M
Quellen Jas	Shon Wm	" JA	Taylor Wm
Richie E	Schmelly M	Stewart JB	Uhlenen Moe
Richard Jas	Stanes AW	Sover CE	Uppinder MA

2" Ward

Lewis Sam
 Naphan S D
 Vincent S D
 Vaughn G W
 Vandusen H
 Vallin Chas
 Vance J B
 Vincent Sam
 Woodard —
 Watson J F
 White F
 Watkins Joe
 Washington Joe
 Woods P D
 William ED
 " Joe
 Wamick Chas
 Wright Sam
 Whitman A B
 Wiley Wm
 West Jim
 Wilson Joe
 Womble Joe
 White —
 Weggoman A
 Wellington Ed
 Walker F
 Whitten Joe
 White Jerry
 West CC
 West F
 Williams H
 Walker J M
 " S M
 Whigham P
 Welsh P O
 West H
 Williams Joe
 Whittman Joe
 " A F
 Witherspoon A
 Wilson H
 Ware Smed
 Wright Doc
 Walker Moss
 Woodruff J
 Winston Rufus
 Williams H

William Sam
 Wilson Ed
 Winick A
 Whittick D M
 Wheel ER
 White Allen
 Wessington W F
 Young Wm
 " Chas
 " H
 Jacobson Geo
 Jubin J O

3" Ward

Acall G
 Atford G M
 Allen H
 " —
 Adams Joe
 " Joseph
 Arvigh CW
 Allomy —
 Adkins Chas
 Aumsting Ed
 Audum W S
 Annon Ed
 Audum Clifford
 Bird Chas
 Birrell W S
 Brandy W M
 Bradford Chas
 Brandon J
 Babin J E
 Broyles Chas
 Brogetti Geo
 Brady P
 Bone Paul
 Buntly F
 Brook Joe
 Bucher Leo
 Brown Tom
 Bamwell H B
 Butler Pott
 Barber Willis
 Brown Alfred
 Boyd Joe
 Boyle Tom
 Brown FW

Brickfield L
 Brooks Geo
 Bander Geo
 Bullen Joe
 Blackmore A
 Bull F
 Baker F
 Boyle J A
 Bunge CC
 Blanton B A
 Beck J F
 Bedford —
 Buse W O
 Crosson J H
 Carter J A
 Chamney J M
 Cowdington —
 Close E P
 " S G
 Chosly J C
 Cooksey Ben
 Clark A
 Cobill —
 Cole Addison
 Cane Joe
 Crosson Chas
 Cannon Pet
 Clay Joe
 Costello Joe
 Cane Sam
 Conroy L
 Clem D
 Cane P
 Cunningham S A
 " T M
 Crawford Ed
 Cox J H
 Conly —
 Cault Joe
 Cumbaro —
 Cully J D
 Crawford C W
 " C P
 " E W
 Carbone A
 Crutch H
 Crawford —
 Cane Sam

Cusan Wm
 Cabell Wm
 Copeland M
 Cane Will
 Clark P L
 " P S
 " H M
 Champen Buck
 Cook W E
 Copeland W F
 Cleary Dalton
 Cushing Pat
 Caldwell —
 Charles Geo
 Cannon J O
 " S C
 Collins —
 Cantrell —
 Calc Lee
 Cosette Thos
 Cross Joe
 Cross Pat
 Cusan Jati
 Catten H H
 Conly J M
 Cahn Joe
 Callis W B
 Cooper Lewis
 " —
 Costello F
 Clark Chas
 Cheny Wm
 Castle —
 Collins Tom
 Caldwell
 Dennis Wm
 Davis C P
 Delain Chas
 Daniels E
 Doren J
 Duff Peter
 Dawling Joe
 Decker Bob
 Davis S
 " Ed
 " Geo
 " Lewis

3" Ward

Dawling Jas	Frost J C	Devol Ed	Hamwood H
Dunaway Lon	" Gas	" F D	Hodley Sm
Decluden Joe	Fine AC	Hawkins B	Ingraham —
Davenport Joe	Forbes Geo	Hendricks C C	Irwin Tom
Davis Joe	Fann Elmer	Harris Ed	" Stumpf
Delaney P W	Fried Will	Hicks Joe	Schenck —
Delay D	Forst F W	Harris Cass	Jackson Tom
Dempsey Joe	Fackler J W	Hunt S H	" Joe
Deuby Joe	Fisher J J	Hicks W M	" Alf
Deeny W C	Friedman M L	Henden Tom	Johnson Tom
Duff Chas	Ferguson J	Haggard Joe	" J Dick
" W M	Fredricks F	Hendricks A	Jones Fred
Downs D	Fuller Joe	Harden W M	Jordan Joe
Dunough J E	Flanagan Olin	Hawell P	Johnson J
Dykes Joe	Gaine H J	Horn W M	Jones Peter
Davenport Ben	Gooden Tom	Hill Sam	" Geo
Dor S W	" J	Harrison H P	Jackson Donald
Donovan Dan	Gusht J	Hamm P S	" P D
Dor —	Gann Joe	Hickson P	Jordan John
Dewick S N	Gambon W M	Heny John	" Joe
Dickson Frank	Gent Joe	Heard Joe	John A J
Eckelburg Geo	Genne "	Howard F	Jackson H
Everhart W M	Gann Chas	Harris Joe	Jaffet Peter
Elliott Tom	Green R	Huel —	James Mack
Eddleman S	Gibson M	Hendertt —	Johnson Joe
Edwards W	Gunnell E W	Haden Alf	Jones F A
Eddison D	Gay Chas	Hamm Gab	Johnson C
Edwards Will	Giffis D. D.	Harris S J	Jones A
" Jones	Gibson —	Hickson —	" Sam
" Fols	Gann Joe	Hamilin A	Johnson A O
Eaton F	" Tom	Henn Chas	Jockson Joe
Eurling Ben	Genelle A	Hoggett H	Key B P
Eaman F	Grafton S D	Holtz H H	Kobay J C
Fleming Chas	Gault R	Hough W E	Kyle Chas
Frank A	Gent John	Hoffen C C	Kemp Joe
Forst C P	Goss Judd	Hill Ed	Kelly S M
Fleming J H	Govett H	Holms Sam	Kempfle Chas
Finn —	George H	Haywood C C	Kadler E
Fung W	Gibson H A	High P V	Klayton Joe
Flaney W C	Glover Jim	Holland Del	Klating F
Ford M A	Green H	Henson J L	Kirby Hugh
Fine Joe	Gorman F	Henden Joe	Kirkham Sam
Finn Joe	Gent Ben	Hauglin Peter	Kimball Fred
Fuller J H	Gann W M	Harris Joe	Kimburgh W M
Frank H L	Hooker C F	Harris Jay	Kelly —
Frost Lon	Hufner —	Huel H J	Lane H D
Friedman D	Hill P H	Hassel A W	Laman —

January Term 1894

State of Tennessee
 Hamilton County $\frac{3}{4}$ Quarterly County
 Court met pursuant to
 adjournment at the Court House in the
 City of Chattanooga on this, the first
 Monday and first day of January 1894
 Present and presiding the Hon.
 N. Whiteside Judge with the following
 Justices associating to wit - Esquires,
 J. Springfield Nisson Jackson Thompson
 Court Parker Light Iron Gillespie, Con-
 verse Bragg, A. Johnson Champion,
 Millsaps Davis Bennett Hobbs Thomas
 Kirk Gray Bolton Coleman Cord McGill
 J. H. Springfield Galagan Holtzelaw
 White Howard Walker J. W. Gillespie Cowen
 Brown Moore A. P. Ellis Shelton J. Ellis
 Hope and Johnson or ward.
 When the following proceedings were had to wit
 moved by Esq. Bennett that the Court adjourn
 to Monday January 8th 1894 amended by
 Esq. Hope that Court adjourn to Thursday
 January 4th 1894 Esq. Brown moved to
 table, motion to table carried, Esq. Galagan
 moved to adjourn until tomorrow Tuesday
 January 2nd 1894 motion carried, and
 Court stood adjourned.

Approved
 N. Whiteside
 County Judge

January Term 1894

State of Tennessee
Hamilton County 3 Quarterly County Court

met pursuant to adjournment at the Court House in Chattanooga on this Tuesday the 2nd day of January 1894

Present and presiding the Hon. W. Whiteside Judge with the following justices associating to wit Esquires H. J. Springfield J. R. Rogers Hixson Jackson Thompson Corvart Parker Light Counselor Spi. Converse Bragg P. H. Johnson Champion Millsaps Lewis Bennett Lobbs Kirk Thomas Bolton Grayland Coleman H. J. Springfield Mills Walker J. W. Sillspeiler Counselor Brown Moore A. P. Ellis Shelton H. J. Ellis Temple H. P. Johnson and minutes of yesterday read and approved

Judge Whiteside read his report for the quarter ending Dec. 31 1893 and on motion of Esq. Bennett same was referred to Finance Court to report upon.

✓ On motion of Esq. H. J. Springfield the Court Court directed the County Judge to draw his warrant monthly for the months of Nov. Dec. of 1893 & Jan. & Feb. 1894 at 150⁰⁰ per month in favor of the associated charities.

✓ On motion of Esq. H. J. Springfield, the Court proceeded to elect the following officers in the following order, 2 members of the Work House Commission County Physician Coroner Jaritor and custodian of the Court House Grounds Mrs. G. M. Hunt J. W. Sillspeiler G. W. Roberts Hixson Bell Davis Hestlet Moore and McDonald were placed in nomination and on the 12th ballot W. J. Bell having received a majority of all votes cast was by the Chair declared elected Hamilton County Physician for the ensuing term of four years.
W. L. Gahagan, J. M. Rowden W. P. Mc

January Term 1894

High Welch and W. S. Sabagan having on the first ballot received a majority of all votes cast was declared by the Chair duly elected. Moved for the ensuing ^{five} years - moved by Esq. White that W. D. White be elected Court House Janitor and Ed. Wood as custodian of the Court House Grounds Esq. Am. Johnson moved to amend by relegating these positions to the Sheriff of the County Esq. White moved to lay Esq. Johnson's motion on the table motion lost, moved by Esq. Hope that W. D. White be elected Court House Janitor by acclamation carried. Esq. H. J. Springfield moved to elect Ed. Wood custodian of the Court House Grounds which was done

✓ moved by Esq. H. J. Springfield that the County Judge appoint all standing Committees for the ensuing year, carried.

✓ Esq. Sabagan, Chairman of the Finance Committee, read the report of said Court, and their recommendation for the Tax Levy and Privilege Taxes for 1894 and on motion of Esq. Sabagan seconded by Esq. Howard the same was adopted by the following vote ayes H. J. Springfield Wilson Jackson Thompson Corvart Parker Light Counsellerie Converse Bragg H. Johnson Champion Millsaps Bennett Hobbs Thomas Kirk Gray Bolton Coleman Card H. J. Springfield Sabagan White Howard Walter J. Gillespie Conner Brown Moore A. P. Ellis Shelton of Ellis Am. Johnson record Noes, none.

by permission of the Court said report to be recorded as a part of the proceedings of the last day of the Court.

It is ordered by the County Court for Hamilton County Tennessee that the

January Term 1894

Crest Road on Missionary Ridge in Hamilton County aforesaid extending through portions of the 5th 6th and 9th Civil Districts of said County from a point near Sherman Heights in said County on and along Missionary Ridge to a point near Rossville Georgia on the Georgia State line and the same is hereby declared a road of the first class and of full fifty feet in width its entire length.

This order is supplemental to an order made at the July Term 1892 of this Court and intended to be considered a part and parcel thereof which said July order dedicated to the use of the United States said road above mentioned.

It is further ordered by the Court that the road commissioners of the respective districts through which said Crest Road passes render such aid as they can to the Government in locating its road and said Commissioners will as provided by law, when called upon by the Chickamauga and Chattanooga National Military Park Commission proceed to open, change or close said Crest Road without formal petition or application to said Commission so that the best location possible may be had for the Government road.

Said Park Commission is hereby expressly authorized at its pleasure to make a survey of this road and locate definitely where it is to run with its width in accordance with this order.

This order is made and intended to apply and control in the premises in so far yet no farther than this Court has power authority and jurisdiction.

X
✓ The Finance Court through its Chairman Esq. Galagan submitted a recommendation signed by Esq. Galagan and Johnson Peter Bolton Johnson and Park members of

January Term 1894

Finance Committee in full and the endorsement of County Judge White-side thereto wherein they recommended that the Court for the County appropriate the sum of Five Thousand Dollars (\$5000⁰⁰) for the use of the Trustees of the Erlanger Hospital (a public institution of this County) towards the completion of said Hospital Building conditioned that the City of Chattanooga appropriate a like sum of Five thousand dollars, for said Hospital. The County Court hereby authorizes the County Judge to issue his warrants for said sum in the following manner payable to the Trustees of the Erlanger Hospital

\$1000 ⁰⁰	May 15 th	1894
1000 ⁰⁰	September 15 th	1894
1000 ⁰⁰	January 15 th	1895
1000 ⁰⁰	May 15 th	1895
1000 ⁰⁰	September 15 th	1895

Said recommendation was adopted and ordered carried out by the following vote ayes Esq. Nixon Jackson Court Thompson Porter Light W. Gillespie Lawrence P. H. Johnson Millsaps Bennett Hobbs Thomas Kirk Gray Bolton Coleman J. H. Springfield Gallegan White Howard Muller J. W. Gillespie Comer Brown Moore & P. Ellis Helton of Ellis Hope Johnson arm ward (29 ayes) noes Esq. Rogers H. Springfield Bragg Champion Gray Card & Walker (7)

1. The Judge presented the following communication and on motion same was ordered spread of record and is as follows
 To the Honorable Quarterly Court of Hamilton County Tennessee

As your County Judge I beg to report, that, at 2 o'clock Thursday afternoon December 21st 1893 the Chattanooga Western Railway Company began work upon the bridge railway involved in the contract heretofore made between that Company and this County. Anticipation to be present at the breaking of dirt were given to the members of the Court several

January Term 1894

of whom with myself were in attendance
I beg to report further that the Railway
people represent to me that the work, thus
commenced will be pushed and continued with
promptness until completed.

Respectfully

H. Whiteside

County Judge

✓ The report of the workhouse Commission and report
of County Engineer Long was ordered spread
of record and is as follows

To the Hon County Court
Gentlemen

Your workhouse Commission sub-
mit the following report for the quarter ending
Dec. 31, 1893 we have had an average of 182
prisoners during the quarter the cost of feeding
them per head per day has been 13 cts.

The cost of feeding the guards & other employees
has been 19 cts. per day per head we have had
an average of 52 head of horses & mules cost
of feeding same has been 19 cts per head per day

The total expenses for the quarter has been
\$11,987.⁶⁴ The County Engineer's report is hereto
attached & made a part of this report will be
show in detail the amount of work done
accomplished & where done

H. Whiteside

J. W. Silliman

Thomas Cowart

J. H. Bragg

Superintendent

Chattanooga Term Dec 27, 1893

✓ Hon workhouse Commissioners

I have the honor

to submit the following quarterly estimate
of work done by the workhouse forces for the
quarter ending December 31, 1893

Walden Ridge Road

W. D. Walker, Foreman

average number of men during the quarter

Total number of days worked

average number of teams 4 6/10

average number of hired teams employed in
spreading gravel 16 days - 49 4/2 teams.

66

437

January Term 1893

23150 lineal feet of road worked on requiring
 14500 " " " " redressed & ditches
 made requiring excavations 800 cubic yards
 11970 lineal feet of road gravelled 1573 " "
 8650 " " " " built requiring
 Earth excavation 5652 " "
 Rock " 350 " "
 Embankment 6535 " "
 Culvert masonry (dry) 93 " "
 Stone wall 200' x 4' x 3' 89 " "

Total 15047 " "

96 lineal feet of 18 inch drain pipes
 laid 1200 lineal feet of fencing woods rebuilt

— Forkout Mountain Road —
 J. M. Hursey, Foreman,

average number of men during
 the quarter 45

Total number of days worked 67 1/2
 average number of teams 9 1/2

7000 lineal feet of road worked on requiring
 7040 lineal feet of road gravelled requiring
 1638 cubic yards.

Earth excavation 5894 cubic yards
 Rock " 1144 " "
 Embankment 7138 " "
 825 lineal feet of stone wall 368 " "
 Culvert masonry (dry) 95 " "
 1850 feet of slag spread on road 576 " "

Total 16853 " "

Timber for culverts 3188 feet board measure
 4000 lineal of road way cleared and grubbed
 of timber making 2 8/10 acres

188 lineal feet of 24 inch drain pipe laid

69 " " 18 " " " " "
 130 " " 12 " " " " "

Ten men from this force was used under
 the direction of Mr Clint Morgan 1 1/2 days
 in grading a road 300 feet long 16 feet wide
 at Forrest avenue at the north approach of
 the Tennessee River Bridge in Hill City.

— Shallow Ford Road —

G. Vandergrieff Foreman

average number of men during the
 quarter 24

Total number of days worked 57.0

January Term 1893

Average number of teams 6
4594 lineal feet of road gravelled 16 feet wide
and an average of $1\frac{1}{2}$ inches deep making in all
340 cubic yards.

Byrds Mill Road

G Vandergrift Foreman

Average number of men during the quarter
25 $\frac{1}{2}$ Total number of days worked 58

Average number of teams 5
5000 lineal feet of road worked on requiring
1900 feet of road gravelled requiring 307 cubic yards
1000 " of rip rap wall 400 " "
Excavation 1666 " "
Embankment 5775 " "
Total 8248 " "

Chattanooga and Dallas Road

W F Powell Foreman

Average number of men during the quarter 31 $\frac{1}{2}$
Total no. of days worked 18 $\frac{1}{2}$

Average number of teams 4 $\frac{8}{10}$
2400 lineal feet of road completed requiring
Earth excavation 2363 cubic yards
Embankment 2363 " "
Total 4726 " "

Road gravelled and cleared of timber $3\frac{1}{2}$ acres
1600 lineal feet of fencing tore down and moved
26 lineal feet of 4 inch drain pipe laid.

Chattanooga and Washington Road
above Laddy Creek

W J Walker Foreman

Average number of men during the
quarter 34 $\frac{3}{10}$

Total number of teams 5 $\frac{4}{10}$
3300 lineal feet of road completed requiring
Earth excavation 3337 cubic yards
Loose Rock 155 " "
Embankment 3337 " "
Culvert masonry (dry) 15 " "
Total 6844 " "

1600 lineal feet of fencing moved road
grubbed and cleared of timber $\frac{1}{2}$ acres
Lumber for culvert 612 feet board measurement
Total number of miles road worked on during
the quarter 7 $\frac{7}{10}$ miles.

Total number of miles of road gravelled
4 $\frac{83}{100}$ miles Total amount of all material

January Term 1893

of all the roads worked on during the quarter 52058 cubic yards

Respectfully submitted

Marcus B. Fong
County Engineer

On motion the contract now existing between the City of Chatham and the County whereby all City prisoners are delivered to the County workhouse to work on County roads, was continued in force for the year 1894.

On motion of Eng Gabungan the petition of J. S. Gager for rebate on taxes overpaid on lot at East Lake, the excess of County taxes only ordered refunded provided the assessors agree to the fact that an error was made in the valuation the part to be refunded to be applied to County taxes only.

The bill of the Cities Furnace Co was referred to the workhouse Commission & Co Judge - with power to act

The petition of W. L. Duggel to be refunded 3% discount on \$46⁶⁶ amount paid in County tax Sept 6' 1893 amtly to 7⁴⁰ was referred to the County Judge with power to act

On motion the following persons were elected Notary Publics - ~~Thomas~~ M. A. Pratt, J. M. Trimble W. E. West H. S. Olmsted, C. V. Brown & P. Card, S. B. Wright H. N. Hutcherson G. A. Bowman R. P. Shelton J. Hutchins C. T. Boyd R. C. Danks Frank H. Atlee A. A. Aull E. N. Rayl J. J. Hillin
On motion of H. J. Springfield M. G. Elliott was relieved of Poll Tax & Road duty permanently on account of loss of one foot

Notary
Publics

Sec. of State
notified
1/11/94

January Term 1894

On motion of Esq. Bennett the Court proceeded to take up and audit the bills incurred against the County for the quarter ending Dec 31 1893 together with the workhouse appropriation of \$10000.00 Ten thousands Dollars ^{for the ensuing quarter} and the further sum of 1831⁸⁸ the County's one half of the expense to date incurred by the County Board of Health in conjunction with the City of Chathamway in stamping out the Small Pox.

Said bills and items of expenses were appropriated by the following vote Ayres Esq, Rogers H J Springfield Hixson Jackson Thompson Cowart Light Converse Brogg Champion Millsaps Bennett Hobbs Thomas Kirk Gray Bolton Coleman JH Springfield Sabagan Holtzman White Howard Walker J. G. Gillespie Conner Brown Moore as Ellis Shelton H. Ellis Hope and Johnson Ward does none.

Inquest	Lydia Reagan	Sumatic	
	Thos Cowart	JP	5.00
	A. S. Green	off	3.00
	Dr Bogart	Physician	2.00
	Bennie Ridder	Sumatic	
	A. P. Ellis	JP	5.00
	A. K. Eldridge	off	3.00
	C. A. Holland	Phy	2.00
	E. L. Cordell	Sumatic	
	A. P. Ellis	JP	5.00
	J. G. Newman	off	3.00
	C. A. Holland	Phy	2.00
	J. W. Kell	witness	.50
	Dr. Gorman	"	.50
	Mat Crouch	Sumatic	
	J. H. Brogg		8.15
	W. G. Snyder	off	3.00
	C. A. Durand	Phy	2.00
	J. H. Sales	witness 2 days	1.50
	W. E. Reed	"	.50
	R. Wilkins	"	.50
	J. L. Frewitt	"	.50
	J. C. Headman	" 2 days	1.00
	Le. Ellison	Sumatic	
	A. P. Ellis	JP	5.00
	C. A. Holland	off Phy	3.00
	B. A. Brock	Phy off	3.00
	Will Russell	witness	.50

January Term 1894

Inquest

John Jordan			
Peter Bolton	ad. Coroner		5.00
Wm Beene	Juror		50
J J Morgan			50
Chas Jones			50
H P Jones		9 ⁵⁰	50
Jos Suggs			50
Alex Jones			50
Calvin Newman			50
Geo Brunner	witness		50
M J Brauman			50
On body of Jordan Freeman			
J H Scott	Juror		50
J A Hodge			50
N B Humphrey			50
Thos Byrne			50
J W Gillespie			50
Jos Thornton			50
W C Hodge			50
W S Galagan	Coroner		5.00
on body of Chas. Beckett			
W S Galagan	Coroner		5.00
N B Humphrey	Juror		50
Thos Byrne			50
O N Hightower			50
H Ewaner			50
J C Green			50
A M Pennock			50
H Edelstein			50
On body of Jesse Lang			
W S Galagan	Coroner		5.00
N B Humphrey	Juror		50
Thos Byrne			50
O N Hightower			50
H Ewaner			50
J C Green			50
A M Pennock			50
H Edelstein			50
On body of Alice Cooper			
W S Galagan			5.00
W C Bonham			50
R L Baird			50
Jos Woolen			50
J. J. Byrne			50
B H Drummond			50
W C Hestlett			50
L P Elliott			50

January Term 1894

Inquest	on body of Harry Silliespie		
	W S Sabagan	Coroner	5.00
	N B Humphrey	Juror	.50
	mel adams	"	.50
	J D Thornton	"	.50
	J N Weedon	"	.50
	J P Scott	"	.50
	J D Parsons	"	.50
	J J Byrnes	"	.50
	On body of W W Ingersoll		
	W S Sabagan	Coroner	5.00
	L S Silliespie	Juror	.50
	Thos Byrnes	"	.50
	J D Fry	"	.50
	Saml Adams	"	.50
	James Saunders	"	.50
	H B Snelbost	"	.50
	J D Thornton	"	.50
	On body of Belle Roges		
	W S Sabagan	Coroner	5.00
	J J Byrnes	Juror	.50
	J H Spencer	"	.50
	S H Hancock	"	.50
	James Morgan	"	.50
	J C Kittle	"	.50
	J W Bussy	"	.50
	W H Parish	"	.50

Inquest.	Inquest on the body of William H Green.		
	W. J. Gahagan	Coroner.	5.00
	John. J. Keau.	Juror	.50
	James. Perrin	"	.50
	G. W. Clifton	"	.50
	A. M. Nauara.	"	.50
	John L. Ryan	"	.50
	L. G. Greespie	"	.50
	W. W. Fraut	"	.50
	Mimmie Green	Witness	.50

Inquest.	on body of Mrs M. L. Lunsford.		
	W. L. Gahagan	Coroner	5.00
	John. J. Thornton		.50
	Thos Byrnes		.50
	S. J. Huis		.50
	Claude Campbell		.50
	W. J. Collins		.50
	Pete. Conroy		.50
	S. J. Sully		.50

January Term. 1894

Inquest

Mrs. M. A. Lawhorn.	Witness	50
Dr. A. J. Morgan	"	50
W. E. Dayton	"	50
W. H. Card	J. P. on body of W. White, Coroner	5.00
Wm. Spradling	Jury	50
W. E. Hartney	"	50
Joseph. Flerk.	"	50
Wm. Hallett	"	50
W. J. Hicks	"	50
John. Rice	"	50
W. H. Elsea	"	50
J. W. Seward	Witnesses	50
Wm. Basket	"	50
S. E. Adams	"	50
R. S. Majors	"	50
Chattanooga Gas Light Company		72.00
Harry Weiss & Co	vacuum Pumps &c	41.70
North Chattanooga Argus	Advtg	9.00
The Chattanooga Times	Printing Advtg &c	359.80
Carter Magell. Hardware Co.	Hardware	12.95
J. A. Snow	Dusters	3.80
Loomis & Hart. Mfg. Co.	Lumbers	10
John. Englehart.	Repairs	2.15
J. B. Henderson Agent	Coal	290.74
Fry & Wecht.	Glass	6.00
Green & Caldwell	Hardware	2.95
B. E. Hodge & Co.	Ore	20
J. W. Thoburn	Jail. repairs	2.50
E. H. Woodworth & Co.	Plat.	1.00
Matthew Dry Goods and	Carpet Co Matting &c	14.05
Press Publishing Co.	advtg.	40.00
John. L. Barker	2 Pauper Coffins	5.00
Forstner Bros	Ore	15
W. H. De Witt.	Attorney fees	180.00
O. P. Henderson & Co	Tax copies &c	3.25
Brad Printing Co	Whit Book	6.00
H. Payne & Co	Ledge Book	2.80
Alva Abbott	2 student lamps	7.80
Chas. electric lights	aug Sept 1893	175.00
" " " "	Oct Dec 1893	267.50
	A. W. Whiteside	
	County Judge	

January Term 1894

State of Tennessee
Hamilton County } Quarterly County Court met
pursuant to adjournment at the
Court House in Chattanooga on this Wednesday
January 3, 1894

Present and presiding the Hon. H. Whiteside Judge with the following justices associating with Esquires Rogers of Springfield H. H. Hixson Jackson Thompson Conant Parker Lightner Gillespie Converse Bragg Melissa Lewis Bennett Hobbs Thomas Kirk Gray Bolton Coleman Card Mc Hill J. Springfield Habogon Holtzclaw White Howard Walker Jewell Gillespie Conner Brown Moore A. P. Ellis Shelton H. Ellis Hope Johnson read minutes of yesterday read and approved after minor corrections made.

On motion of Esq. A. P. Ellis the report of the Poor House Comrs. was ordered spread of record and is as follows.

Hon. County Court

we your Poor Commissioners wish to make the following report for Q^r. ending Sept 30, 1893

Patients on hand beginning of the Q ^r	57
Admitted during quarter	63
Discharged	47
Died	15
to on hand Sept	60
Expenses Poor House	1854.74
O.R.	1170.05
Total	3024.79
Collected from m. patients	25.05
	3999.74
due from City this Q ^r	167.00
	\$2832.74

Respectfully submitted
Wm Shelton
W. H. Card
Jewell

Esq. White presented a bill from Mrs. A. S. Steele manageress of the Steele Colored Orphan Home for \$25.23⁹³ and moved that same be referred to the Judge and Charity Court, and same to be

January Term 1894

if found correct. Esq Hope seconded by H. J. Springfield moved to amend by ^{not} having the bill paid until the coming in of the report of the Court on Charities at its April Term 1894 and that the County rent a house to be in charge of a colored matron said house to be maintained at the County's cost and that a special Court be appointed by the Chair on the advisability of a County Colored orphan's Home Esq Kirk seconded by Esq White moved to table Esq Hope's motion, carried, original motion of Esq. White carried.

- ✓ The petition of citizens of the 3rd civil District asking for Bridge over Mountain Creek together with the report of Bridge Inspector, Irwin recommending the substitution of a new bridge in place of ~~the~~ old one on motion the same was referred to the workhouse Commission
- ✓ On motion the application of Wash Duncan Johnson holder Jasper Foster for exemption of poll tax was referred to the County Judge & County Physician & M. M. Hope to investigate with power to act.
- ✓ The resolution of presented by H. J. Springfield commending the bravery of R. Buel ^{private} a citizen of this County in the capture of a highwayman and footpad and paying him the sum of 50⁰⁰ as a reward for his valuable services was on motion postponed to the April Term 1894 of this Court.
- ✓ The petition ^{presented by H. J. Springfield} asking that the workhouse force now located at Soddy to rebuild the bridge across the Poe creek on the Harrison Ferry road near Melville Station in the first district also to repair fills and approaches to same was referred to the workhouse Com. with power to act.

January Term 1894

✓ moved by Esq J Springfield that the County Bridge Inspector J. W. Durin be paid 150⁰⁰ per annum in return carried.

Resolved, that the County Judge be authorized to pay a reward of fifty (\$50⁰⁰) dollars for the arrest, with evidence necessary to convict, of the person or persons who set fire to the County workhouse located at Spring Creek on the Seruggs Bridge road on Friday morning 29th December 1893. On motion of J Springfield same was referred to the County Judge with power to act.

✓ The County Coroner reported as follows
To the Hon Hugh Whiteside Judge and members of the County Court Hamilton Co. Term.
Gentlemen

During the last quarter of the year 1893 I have held seven inquests as follows.

October 28th on body of Jordan Freeman colored at J Sharp and Co's undertaking establishment death was sudden and without apparent illness - Verdict "Cause to his death at Central depot on the night of Oct 28th as a result of rheumatism of the heart
Nov 18th William H Green colored at his place of business No 118 Williams st. - In this case death was very sudden and at the solicitation of the deceased wife an inquest was held Verdict "Death was due to organic heart disease
Nov 28th Alice Cooper white No 11 Helen st Verdict suicide by cutting her throat with a razor.

Dec 7th Mrs. McTausford, white, No 319 1/2 East 9th st Verdict Death due to accidental burning of her body while laboring under mental aberration

Dec 15th Henry Sillupie colored No 4 3rd market st Verdict "came to his death as a result of a wound in his breast inflicted on market st by Everett Leonard with a pocket knife
Dec 16th W W Jagers white, No 820 - 10th st Verdict Killed at

January Term 1894

Corner of 10th and Magnolia sts. on night of Dec 16th by Eliza Jones with a #4 calibre Smith and Wesson pistol Dec 28th Mrs Belle Rogers, white, 127 East End ave this lady was found dead in a closet and upon being summoned disembelled a jury who returned a verdict that death was due to the excessive use of chloral and opium -

In the case of W W Ingersoll a post mortem examination was necessary it established material facts such as the size of the ball its direction in the body etc

Respectfully submitted

W J Salogay

Corner?

The petition of the Court, representing the working girls' society to have the house occupied by them, ^{rent free} and owned by J H McCallie corner McCallie ave and Lindsay sts, released from payment of taxes was granted.

The petition of Miss Lottie J. Boice for reduction of assessment and likewise the petition of H Clay Evans for reduction of property assessment was referred to the Co Judge Chairman of Finance Court and County assessor with power to act

The jail Committee reported as follows
To the Hon County Court
Gentlemen

Your Jail Committee have inspected the jail and books of the same and have the honor to submit the following report for the quarter ending Dec 31, 1893

No prisoners confined

Delivered

180

Released

114

Remaining in jail

325

22

Misdemeanors

303

Released

January Term 1894

Remaining in Jail

66

The jail is now in an excellent sanitary condition your committee having in accordance with the instructions of your honorable body at the last quarterly Court caused the plumbing work to be thoroughly overhauled and put in good condition. This work was done by J. Swilcox we deem it but simple justice to him to compliment him on the promptness and excellence of the manner in which he did the work and the superior character of the material used.

We again recommend the tearing out of the old iron bunk beds and the substitution thereof of hammock beds - They will cost but a comparatively small sum and will free the jail from vermin & greatly add to the comfort of the prisoners who are so unfortunate as to be confined in the jail.

Chas Howard

R. H. Johnson

J. N. Millsaps

✓ On motion Geo. Bachman Fish Com for Hamilton County was authorized to have the Fish Law published in Pamphlet form.

✓ Professor H. W. Buffaker County Super of Schools reported as follows.

Chattanooga July 3 '1894

To the Hon. County Court

Gentlemen

I have the honor to submit herewith the annual report of the public schools of Hamilton County for the scholastic year ending June 30 '1893 as follows.

Financial report (city excepted)

Receipts

amt on hand July 1 '1892

32688.89

" Rec'd from State

3456.92

January Term 1894

amt rec'd from County	63118.01
" " from all other sources	700.00
Total	<u>99963.82</u>

Expenditures

Salaries of Teachers	69834.21
School sites buildings & repairs	3759.13
Furniture fixtures apparatus	2802.14
Paid County Supt	1200.00
District Clerks	215.18
all other expenses	1880.94
Total expenditures	<u>79691.50</u>
Balance on hand July 1 1893	20272.32

Scholastic Population

White male	5971
" Female	<u>5536</u>
Total white	11507
Colored male	2464
" female	<u>2751</u>
Total colored	5215
Grand total	<u>16722</u>

Enrollments

White male	4377
" female	<u>4056</u>
Total white	8433
Colored male	1576
" female	1752
Total colored	<u>3328</u>
Grand total	11761

Average daily attendance

White	4915
Colored	<u>2037</u>
Total	6952

Enrollment by grades

In 1 st Grade	3777
" 2 "	2193
" 3 "	2060
" 4 "	1928
" 5 "	1462
" 6 "	213
" 7 "	91
" 8 "	37

Enrollment in each branch of study

In orthography	10102
" Reading	11325
" Writing	11420
" Arithmetic	9363

January Term 1894

In English grammar	3872	
" Geography	4254	
" U S History	1256	
" History of Tennessee	972	
" Vocal music	4578	
" Elocution	4589	
" geology of Tennessee	2	
" elements of agriculture	2	
" algebra	155	
" Geometry	96	
" Physics	45	
" Bookkeeping	96	
" Physiology Hygiene	119	
" Civil Govt	3	
" Rhetoric	158	
Schools in County		
white Primary	42	
" Secondary	10	
Total white	<u>52</u>	52
Colored Primary	20	
" Secondary	<u>1</u>	
Total Colored		21
City schools white	5	
" " colored	<u>3</u>	
Total City schools		8
Grand total		<u>81</u>
Teachers employed		
white male	51	
" female	<u>88</u>	
Total white		139
Colored male	21	
" female	<u>39</u>	
Total colored		60
Grand total		<u>199</u>
School property		
to school houses in County		
Brick	6	
Frame	59	
Log	<u>2</u>	
Total		67
Estimated value of school houses & grounds	375403.00	
" " apparatus furniture	36300.00	
" " all other school property	500.00	
Total " school property	<u>412203.00</u>	
As applicants examined		
white male		59

January Term, 1894

White female	92	
Colored male	37	
" female	61	
Total		190

No Teachers Licensed

White male	55	
" female	90	
Colored male	30	
" female	41	
Total		216

No of certificates by grades

First grade Primary	69	
Second " "	130	
First " Secondary	9	
Second " "	8	
Total		216

Pupils certificated and diplomas

No certificates issued to pupils completing the primary course	91
No diplomas issued to pupils completing the secondary course	36
Report of Private schools	.
No of private schools taught during year	25
No of teachers	40
" " pupils enrolled	800
Average daily attendance	550
" cost of tuition per pupil per month	\$2.25

Miscellaneous

No teachers meeting held	10
" " attending	108
" days in continuance	15
" of schools visited during year	75
" " public addresses delivered	65
average no. of days taught during year	120
" salary of teachers per month	47.91
" cost of tuition per pupil per mo.	4.85
Value of school houses erected during year	\$3000
Rate of school tax on polls	1.00
" " " " " property	20¢
" " " " " privileges	10¢

We are pleased to say that while the wheels of progress have been more or less clogged in other lines of development because of the financial depression our public schools have never been had a more successful

January Term 1894

session than the first half of the current school year which closed with the holidays.

The attendance was larger than ever before. Teachers took unusual interest in the work, directors were more alert in the discharge of their official duties and the increased attendance is unmistakable evidence of a more lively interest on the part of the patrons.

We are sorry to report however that because of the reduction your honorable body made in the school tax last January, the schools in some of the districts accustomed to long terms have already closed and a few of our best teachers have gone to more remunerative fields. During the past term we held three educational rallies, one at Concord in the fifteenth district, one at Daisy in the first district and one at Providence in the eleventh district.

At each place the people turned out en masse and spent the day in the interest of the public schools. The program consisted in recitations and music by the different schools and educational talks by the Superintendent and others.

We hope to extend these meetings into every district in the County.

Final Examinations

The plan of holding final examinations for graduation from the public schools has been changed and a board of examiners appointed whose duty it is to prepare the questions and grade the manuscripts.

The following teachers compose the Court: Mr. Hufferd, Parvall, McMillen, Etta Whitaker and Miss Carrie J. Todd.

Respectfully submitted

W. H. Hufferd, Supt.

On motion the sum of \$75.00 was appropriated out of the school funds to defray the expenses of final examinations, which carried a quorum of the justices present and voting for the same.

January Term 1894

To the Honorable County Court of
Hamilton County Tennessee
Gentlemen

The undersigned, the Committee on Finance after having carefully looked into the financial condition of the County the probable assessed valuation of property for taxes for 1894 as well as having made estimates of the expenses and income from other sources than the tax levy submit the following upon which to base the tax levy for 1894.

The assessed valuation of real and personal property in the County.

for 1892 was \$23,098,995.00

" 1893 it was 22,928,495.00

The assessment on RR property in the County for 1892 was 2,587,621.00

" 1893 it was 2,467,728.00

Owing to the great financial depression through which we have gone during the past year, it is hardly probable that the assessed valuation for taxes will exceed in 1894 that of 1893, which was a total on real estate and personal property and Rail Roads \$25,396,223.00 The levy for 1892 for State, County, and schools and roads was \$1.16 for 1893 1.00 divided as follows

State Tax	.30
Schools	.20
County	.40
Roads	.10
	<hr/>
	1.00

making a total of

It is hardly probable that the expenses of the County for 1894 will exceed that of 1893 and will be considerably less than for 1892 owing to the expenses in 1892 incurred in improving Court House which is now all paid for. Your Committee estimated the income from all sources other than tax levy for 1893 for County purposes \$52500.00. The actual income from these sources as shown by the records in the Trustees office was \$52952.00 showing an actual difference between estimated and

January Term 1894

actual receipts of only \$412.⁰⁰

we estimate the following expenses of the County during the year 1894 which must be provided for by taxes

Note and interest due on Court House lot	\$ 7500.00
County Court and incidental expenses	8000.00
Jail	8000.00
Poor House and Paupers	14000.00
Interest and Sinking Fund	12000.00
Bridges	6000.00
Circuit Court expenses	27000.00
Floating debt and unadjusted claims	11000.00
Work House	37500.00
Miscellaneous expenses	10000.00
Total	<u>141000.00</u>

The expenses of maintaining the Poor House and paupers and working house and Circuit Court will be larger during 1894 in all probability than in any preceding year. This estimate is based on the reasonable conclusion that, owing to the very hard times through which the country is going that more appeals will be made upon the generosity of the County in the interest of our people than usual - These same conditions will it is reasonable to suppose cause more depredations and violations of law which will probably increase the business in Circuit Court - This will likewise increase the number of convicts in the work house hence our conclusions that these three departments will be a little more expensive than usual.

We estimate the income from other sources than tax levy for 1894 as follows

From Circuit Court Clerk	\$ 2000.00
" County " "	37500.00
" Chancery " "	1500.00
" J. P. Work House fines	3000.00
" Back Taxes	12000.00
" all other sources	10000.00
Total	<u>57000.00</u>

A .35% tax levy for all purposes (for County) would bring in about \$80,000 net Poll Taxes for County purpose probably \$3000⁰⁰ - making \$83,000⁰⁰ which

January Term 1894

added to the income from all other sources than regular tax levy would make \$140,000⁰⁰ of receipts as against \$141,000⁰⁰ of expenses - This could very easily be made up by increasing the tax levy for County purposes 0.5% which would leave the levy the same as last year to wit, 90% in the City and one dollar in the County, but your Committee is of the opinion that the levy should not be raised and at the same time it is apparent that the cut of five cents made on the school levy for 1893 should be corrected during 1894, and that the school tax should be made 25 cents instead of 20 cents as the difference between our probable income and our estimated expenses is now only $\begin{matrix} 150,000 \\ 50,000 \end{matrix}$

We think it is safe to conclude that this can easily be provided for in the reduction of our estimated expenses of a number of departments of the County.

We have estimated very largely for the Jail \$8,000⁰⁰ which we think is more than that department will cost. We have likewise estimated liberally for Poor House and Paupers and particularly so in the Department of Miscellaneous \$10,000⁰⁰

We know of no special reason why this Department should be made so large and it is more than probable that Poor House will not exceed our estimate, and the estimate of \$11,000⁰⁰ for floating debts and unadjusted claims is a very liberal one - This has been made so in order that the present outstanding indebtedness of the County could be nearly wiped out during 1894. If we should pay even one half of it during 1894 and the remainder during 1895 that would seem to be doing well, under our present conditions of business, hence we think the entire expenses of maintaining the County during 1894, ought not to exceed \$135,000⁰⁰ instead of \$141,000⁰⁰ as shown in our estimate, therefore

January Term 1894

We think it safe to recommend the following tax levy, on all real and personal property in Barren County, subject to taxation for State and County purposes, as follows.

State Tax	.30	
School "	.25	(15¢ State + 10¢ County Tax)
County "	.20	for general purposes
Interest on sinking fund	.05	
Court House & grounds	.03	
Bridges	.03	
Poor House & Paupers	.04	
Road Tax	.10	

Making a total of 1.00 in the County outside of Chattanooga and ninety cents in Chattanooga. We also recommend a levy of \$1.50 on all persons liable to pay a poll tax under existing laws, one dollar of which shall go into the school fund and fifty cents into the General County fund - We further recommend that the number of days to be worked on County Roads by all persons liable to road work for the year 1894 shall be four days.

Privileges

In order to provide for the collection of privilege as now provided by law, we recommend the following levy on Privileges for the year 1894. Merchants shall pay an ad valorem tax upon the average capital invested in business as follows.

For County purposes	.30	cts
" Schools	.15	"
" Privileges for County	.10	"
" Schools	.10	"

But in no case shall said tax be less than five dollars. Auction and commission merchants shall pay an ad valorem and privilege tax as other merchants, but in estimating the amount upon which the tax is to be assessed the Clerk will ascertain the amount of sales at auction or on commission, of the party engaged in business not exceeding 12 months and one third of said sales shall be the basis upon which to assess and collect said taxes. Merchants license must not be issued for a

January Term 1894

shorter period than 12 months, except where the business of the merchant terminates before the expiration of 12 months then the Clerk should collect the tax only for the time the business is carried on and provided further that parties selling merchandise for any part of the quarter shall pay both ad valorem and privilege taxes for the quarter - The rate of taxation on the following privileges shall be

- artists and Photographers -

In the City of Chattanooga, per annum	\$ 25.00
Outside " " "	5.00
Auctioneers " "	50.00
Outside " "	10.00
Abstract Companies	10.00

Artists & Photos

Banks

Banking and Insurance Banks and Banking and Insurance Companies doing business each Bank and Banking association, shall pay a privilege tax of fifty cents per thousand dollars on their capital stock, but in no case shall said tax be less than twenty five dollars

Bill Posters

- Bill Posters -	
In the City of Chattanooga per annum	25.00

Boarding House

Boarding houses kept for transient guests for each room over three	1.00
--	------

Brewers

Per annum	150.00
-----------	--------

"and shall apply to local agents for Brewers selling or delivering Beer to the Trade within the County"

Brokers

Other than real estate or merchandise paying tax as Bankers	100.00
---	--------

Brokers

Brokers making a business of buying interest fees	25.00
---	-------

Butchers

In the City of Chattanooga	20.00
Outside " " "	5.00

Wholesale and dealers or cold storage companies for fresh meats	100.00
---	--------

Cigar Stands

Doxed as other merchants	
--------------------------	--

Fairs and Exhibitions

Each day or night or day or night	150.00
Side Shows in connection with the above, where separate entrance fees are charged	10.00

Other Exhibitions, for profit, except where they are purely for charitable purposes and those given by auctioneers or home troupes, each day and night or day or night

at per month	100.00
--------------	--------

January Term, 1894

Coal & Coke agencies or dealers Who sell by ear load lots.	10.00
Commercial, Mercantile, Collection or Protective agencies In the City of Chattanooga	100.00
Outside " " " "	25.00
Construction Companies per annum	100.00
Cotton Merchants, Factors, Brokers, or Buyers, not paying taxes separately as merchants, each firm, person, company or corporation	25.00
Cotton Compresses,	50.00
Coal or illuminating Oil Companies or agents taxed as other merchants	
Distillers of whiskey and Brandy 20 Barrels and over per day	150.00
10 to 20 " " " "	100.00
Less than 10 barrels per day	50.00
Dummy Rail Roads	25.00
Electric Light Companies	75.00
Fortune Tellers Per month	5.00
" annum	50.00
Fruit Stands taxed as other merchants	
Dealers in Futures and brokers, whether actual delivery is intended or not, each person, firm or company	500.00
Games Billiards Pools Bagatelle Juny and Tables, Ten Pin alleys In the City of Chattanooga	25.00
Outside " " " "	10.00
Flying Jennies	25.00
Gas Companies	200.00
Hotels and Taverns per room over four	1.00
Streetcars taxed as other merchants	
Wholesale Ice dealers who sell to the trade	25.00
Retail Ice dealers, running wagons, in connec- tion with their business	5.00
Keepers of Intelligence Offices	25.00
Itinerants all persons, whether physicians or not, either selling medicines or advertising their services or both, by appearing on the streets or elsewhere and making harangues for the purpose of advertising Per annum	200.00
Per week	25.00
Lightning Rod dealers or agents	100.00
Over	

January Term, 1894

Land and Stock Companies		
with capital of 100000 or over		37.50
" " 50000 to 100000		25.00
" " Less than 50000		12.50
Laundries Steam		25.00
" Other than steam		10.00
Liquor Dealers		
Wholesale per annum, taxed as other merchants	200.00	
" Retail - in addition taxed as other merchants		
In Chattahoochee	200.00	
Outside " "	150.00	
Litigation		
Each suit in law or equity in Courts of Record to be paid by the unsuccessful party		2.50
Each appeal to the Supreme Court to be paid by the unsuccessful party		7.50
Each appeal from Circuit or Chancery Court to Supreme Court		5.00
Each appeal from Justice of the Peace		2.50
Each case before the Mayor, or Recorder Court or in Police Courts having jurisdiction when such tax can be collected in money		1.00
Each indictment or presentment		5.00
Livery Stall, Feed Stables		
In city of Chattahoochee on each stall		.50
Outside " "		25
Marriage License each		1.00
Public Parks where visitors are charged admittance		25.00
Base Ball Parks where admittance fee is charged		25.00
Cannon Brokers, in addition taxed as merchants		100.00
Pool Sellers		100.00
Peddlers, Buying or selling for profit or both, if on foot		15.00
If with horse and vehicle		30.00
If with more than one horse for each additional horse		12.00
Peddlers of Patent Medicines or Nostrums		
If on foot or horse		60.00
" with horse and wagon		150.00
Plumbers and gas fitters taxed as other merchants		
Race Tracks of Book makers		
Tracks of one mile or more each		200.00
" " half " each		150.00
" " Quarter mile "		25.00
Railroad Ticket agents and Dealers		
Except agents actually on line of R. R's		
In the City of Chattahoochee		25.00
Outside " " " "		10.00

January Term 1894

Real estate dealers, brokers, and agents, In the City of Chattanooga	25.00
Outside " " "	10.00
Restaurants, same as hotels, on each room, and in addition Sample Sellers and Solicitors	25.00
Persons selling goods, wares, chattels, or any other character of merchandise to consumers, by sample, taking orders, or measures from consumers	10.00
Dealers in securities other than Bankers or Brokers	25.00
Sellers of goods at public outcry other than auctioneers	15.00
Dealers in sewing machines and sewing machine agents	10.00
Shaving notes	
Taxed, same as dealers in securities, and stocks and bonds (not including the business of buying and selling for themselves witness fees or tickets	30.00
Shooting Galleries	10.00
Skating Rinks	75.00
Dealers in stocks and bonds or curb stone brokers or parties buying and selling for themselves or other parties and not closed as regular brokers	30.00
Stock Yards, Stock Pens or Separate or in connection with livery stables each yard	5.00
Street Car Companies per mile per annum	5.00
Tombston dealers as agents in Chattanooga Outside of Chattanooga	20.00 5.00
Theatres	75.00
Undertakers	25.00
Variety Theatres	250.00
Ware house & Elevator Companies (not paying tax as commission merchants)	25.00
Water Companies	300.00
Telephone Companies each per box.	.50
Insurance agents, each person, firm, or corporation acting as agent whether the Company be fire Life or marine each agent, per annum	10.00
Vehicles	
Hacks carriages or wheeled vehicles carrying passengers that run for profit, one or more horses per annum each	2.00
Omnibuses or Transfer wagons each including hacks or vehicles carrying express matter	5.00

In conclusion we believe it to be the duty

January Term 1894

of the County to practice every possible economy in the conduct of its affairs especially during the depressed condition of business - It is a hardship on our people to even meet their taxes, hence the obligation on our part to make them as low as possible and while present conditions exist we would not advise any expensive system of improvements or incurring any very great expenses. The workhouse Department is one of the most expensive and in the management of this department we would urge upon the Commission having it in charge to practice every economy possible and while it is our duty in the interest of humanity to protect our poor people as far as possible yet, the Commission having in charge this department of the County ought to use every possible precaution to avoid being imposed upon by persons not really in need of or not entitled to care.

One item of expenses upon the County it appears to your committee has been some very great and ought to be guarded as carefully as possible - We refer to officer's cost in the Circuit Court which the past year, the Trustee's Books show to have been over \$12000.00 The practice of making arrests for frivolous offenses for the purpose of securing costs should be condemned by the community at large and in our opinion costs of this character should as far as possible be disallowed by the attorney General and Circuit Court Judge - We merely make reference to this that the attention of these officials may be called to what seems to be an abuse of official authority on the part of those authorized to make arrests - We do not pretend to make the charge that this privilege has been abused or that expensive costs have been charged but the fact that this item of costs has reached

January Term 1894

such propositions we are led to believe that such a condition does exist

If so, it is certainly the duty of some one to look after it that a stop may be put to such a practice

all of which, we respectfully submit for your consideration

approved
H. Whiteside
County Judge

Aggabagan Chum.
J. J. Jackson
A. Johnson Court on
Peter Bolton Finance
Allen Parker


✓ L. W. Coleman and J. H. Springfield in open Court qualified as workhouse Commissioners for the ensuing year.

Approved
H. Whiteside
County Judge

✓ The Judge appointed the following standing committees-

✓ Finance Court.	D. J. Bennett Allen Parker J. V. Gray Aggabagan A. Johnson
✓ Jail Court.	Ed Howard Peter Johnson J. N. Millsaps
✓ Charities	A. Johnson Edward D. J. Bennett
✓ Auditing Committee	J. M. Shee J. W. Stanford J. M. Rowden

Quarterly Court April Term 1894

State of Tennessee
Hamilton County  At a session of the
Quarterly Court of
Hamilton County at the Court House
in the City of Chattanooga on this the
first Monday and 2nd day of April 1894

Present and presiding the Hon. H. Whiteside
Judge with the following justices associating with
Esq. Rogers of Springfield Wilson Johnson
Lowell Thompson Parker Fright Wuljileskie
Bragg P.H. Johnson Champion Millsaps
Lewis Bennett Cobb Kirk Bolton Gray Card
Coleman J.H. Springfield Messie Holzman White
Howard Sabagan Shelton Ellis Walker
J.W. Broun Moore at Ellis
Hoop and Johnson.

Esq. Wuljileskie, presented the following Resolution
which carried

Be it resolved that the
voting place known as Corners in the
5th Civil Dist. be removed to Sunnyside
School House #1 in the 5th Dist.

On motion the Report of Fish Comr. J.W.
Bachman was ordered filed and the thanks
of the Court was tendered him.

The matter in controversy between John
Tenton and wife and Hamilton County
in which said Tenton wife claim dam-
ages to their property in the 6th Dist. was referred
to the workhouse Court and County atty
with power to act.

On motion the report of the County
Judge for the 1st quarter of 1894 was
referred to the Finance Court to act upon.
a quorum present and voting for same

Quarterly Court April Term, 1894

✓ On motion of Esq. Gahagan seconded by Esq. Slope the Administration and Trust Co. of this County were elected Public Administrator and Public Guardians a quorum of the Justices present and voting for same.

✓ The petition of Geo. Clinton to be relieved of County Privilege License for Butcher in Chatto and Geo. Field same relief as Ice Dealer in Hill City was referred to the Judges County and County Clerk with power to act.

✓ On motion the report of the Work House Commission was received and ordered spread of record and is as follows.

To the Hon County Court.

Gentlemen

Your Work House Commission submits the following report for the quarters ending March 31, 1894.

The total expenses for the quarters have been (\$11,014⁶⁶) eleven thousand fourteen dollars and sixty six cents - We have had an average of \$165^{3/4} during the quarter - the cost of feeding same has been 12^{7/8} cents per head per day - We have had 27 employees, cost of feeding same per head per day 18 cents - We have had 60 horses - mules cost of feeding same has been 19 cents each per day - a complete report of the location of the forces - the amount of work done is contained in the engineers report which is hereto attached and made a part of the report

Howland Chum

Thomas Corvank

Just Springfield

Geo. Gillespie

Geo. Coleman

Chattanooga March 20th 1894

Hon Work House Commissioners

I have the honor to submit the following estimate of work done by the work house forces for the

3" Ward

Lawl JH
 Lindsay Bill
 Leek Jas
 Lyle MA
 Lewis WM
 Lightin Jim
 Lightin DM
 Lynch Joe
 Leggett EJ
 Lounan JH
 Lewis P
 " H
 " Joe
 Long —
 Lee B
 Long James
 Lippert D
 Lynch Joe J
 Lounan J
 Logan L L
 Light Geo
 Lee PE
 " F
 Lippert Jacob
 Logan SR
 Lewis PC
 Lee PE
 " F
 Lambert JH
 Lounan WB
 Loper Geo
 Light JP
 Morris JC
 Muller CF
 Murphy Geo
 Martin F
 Mosangan A
 Mutual JJ
 Moore A
 Mooney NC
 Moore Jas
 Mocham Geo
 Mitchell WS
 Moore B
 Manded CA
 Mathis A
 Miller DEW
 Moore Jas

Martin CK
 Mulligan Tom
 Mullen F
 Miller Pym
 Millen Chas
 Miller H
 Morrow P
 Mays Chas
 Moore —
 Mulligan H
 Miller NP
 Martin H
 Mintin Will
 Morris —
 Moore A
 " JH
 May Pete
 Moore Andy
 Moffett Chas
 Mc Nelly Geo
 McLean W
 McEn Chas
 McLean W
 McRobt Phil
 McConkle —
 McInlin —
 McCarling Chas
 McHugh JH
 McKenny E
 McEiel JH
 McCullis M
 Mc Donald Jas
 " M
 Mc Nelly Jas
 Miffert CE
 " P
 Neenan H
 Noyes Geo
 Noble W
 Nelson JH
 " Moore
 " F
 Newton WM
 Nom JJ
 Nockes Mack
 Nelson WS
 Neil B
 Neuman RB

Niddo R
 Overy Joe
 Oron WM
 Osgood Chas
 Olesky Jake
 Owen DP
 O'Brien Kelly
 Osborn Jas
 Osborn JH
 Oney —
 Oelton CG
 Powell —
 Pines FM
 Peltony FM
 Park WG
 Peate Joe
 Pally JR
 Powers —
 Phison Mack
 Patton RJ
 Powell D
 Pelen JH
 Phillip Larkin
 Prater Jas
 Pines WM
 Penn Tom
 Pratt MA
 Pinski —
 Pritchard Ed
 Paulie Jas
 Belmont A
 " Ath.
 Platt HW
 Patten AD
 Paul Geo
 Park A
 Pullman Jali
 Paulson EB
 Pines L
 Pym Lu
 Panch Jas
 Park WE
 Pines JW
 Pines JW
 Paces Dr
 Phillip Wash
 Pines Jas
 Pundell PQ

Reed RW
 Rawlings —
 Reed Jas
 Russell Robt
 Rivers F
 Rankins Dr
 Rogers WT
 Russell Capt
 " Borden
 Rawles JB
 Rawson Joe
 Robinson Geo
 Robertson Jas
 Rice JC
 Rider J L
 Russell —
 Rider J L
 Roberts Joe
 Remington GA
 Rogers SL
 " SL
 Ryan Jas
 " Jas
 Rogers BW
 Reed Ed
 Ryan Will
 Robinson J L
 Roberts JA
 " JM
 " JA
 Ryan Jas
 " Jas
 Powell WS
 Robinson Eli
 " Ed
 Rogers Ben
 Ray Jas
 Richard Harry
 Rodgers Chas
 Roelans A
 Roberts J
 " H
 Shum JH
 Semelus Chas
 School Geo
 Smith AD
 Simpson Ben
 Schmitt WM

3rd Ward

Stealy H
 Stevens H
 Smith Will
 Stephens Jno
 Smith Pufe
 Strong JH
 Swan MS
 Swack WW
 Stuller A
 Stearn WH
 Stephens AS
 Stewart SD
 Simpson Harry
 Ship Jno
 Slabacki L
 Smith Will
 Sprigg JD
 Dias Chas
 Sullivan JD
 Stevens F
 Stegall PB
 Schwatz L
 Sheffield Cal
 Scott —
 Shockford JM
 Stein Jacob
 Saul Will
 Shepler M
 Sheelin PB
 Strong Joe
 Stewart PO
 Stuberth Geo
 Snyder J.
 Scudder Ad
 Simpson Jno
 Sealy Geo
 Smith PB
 Snow Geo
 Selvage AH
 " J L
 " C L
 Sivills HL
 Steadman Mull
 Smith H
 Schmidt F
 Segall H
 Schmutz H

Smith F
 Spriggs C
 Spem Gustie
 Sillas Jim
 Smith Jim
 Spriggs PL
 Spem Wm
 Sullivan Jno
 Spullen —
 Stearn Wm
 Smith Tom
 Snelligan Chas
 Spangh Chas
 Taylor DM
 Tualy Dem
 Turk Jas
 Thomilton W
 Taylor JC
 " R
 Thompson Jno
 Tell E
 Thompson HC
 Thomas Lucie
 Taylor Geo
 Timothy CS
 Taylor H
 Tamm Wm
 Taylor —
 Thomson MD
 Taylor HL
 Towns Thos
 Tipton JC
 Todd Jobe
 Tupper LA
 Tamm J L
 Thomas Jno
 Tait Chas
 Thomas H
 Vance JH
 Vetter Jno
 " Wm.
 Vaughn Thos
 " Chas
 Walker Wm
 Wamburg J
 Wislorn WH
 Walsh P

Wilson Alex
 Whiteside Wm
 " "
 " "
 Watkins RJ
 Whiteside Hugh
 Wilson Chas
 Wren Jm
 Whiteside Clard
 " J
 " VS
 Wakefield WP
 " TE
 Woodard LC
 Walker Jno
 " Will
 Wells Mike
 Wilson Jno
 Wright Poh
 Watson P
 Wiley A
 Williams A
 Walsh Pat
 Warden M
 Williams A
 Wilson L
 Walden A
 Ward Geo
 " F
 White —
 Weir M
 White H
 Walden Joe
 Williams PA
 Warlick Will
 Williams Joe
 Wren Wm
 Walls DH
 Young Jack
 " —
 " Jas
4th Ward
 Auld EG
 Abner PA
 Adams Pd
 Augher Dick

Aiken Fly
 Anderson A
 " JB
 " B
 Adams WS
 " JW
 Aiken DO
 Austin Jno
 Alexander Jas
 Anderson Simon
 Anderson WW
 Anderson Jim
 Allen Pines
 Ashille F
 Ackland A
 Austin H
 Anderson P
 Allen Tom
 Anster —
 Alexander Jno
 " WW
 Auldre Jno
 Avery NA
 Bustin Geo
 Bailey M
 Binyame L
 Brygill Josh
 Burnett M
~~Burnett~~ JD
 Burnett N
 Bliss AG
 Burton WA
 Biss PW
 Bustin J
 Brash E
 Buck A
 Bailey Jany
 Blake Jas
 Bustin JE
 Bowie F
 Bone AH
 Baker A
 Brandon Wm
 Bullard H
 Brown P
 Bustin —
 Bradford WS

H" Ward

Blumen GR	Burdell Jas	Charles Dan	Dodds JH
Branden L	Bowyer JB	Callen J	Dickson FB
Broadford R	Blewin R	Coffey Jct	Dean E
Blanton JP	Bone J	Cofank J	Domen RP
Billingly Liri	Bryant JB	Cowden Jas	Dye WE
Browder Chas	" Thos	Cox —	Davis Geo
Bryant Dan	Bell H	Cunningham Jas	" Hauier
Brockstein M	Bemis A	Cavanaugh S	Doss L
Boyle Jas	Brown S	Clark Thos	Devolt Alex
Bahn V	Bullups Joe	" C	Dennegan Sam
Bamett WH	Boken Ben	Callen Will	Davis E
Bell BH	Boschman N	Clifton Jas	" Jas
Bird Joe	Bivins H	Carlin Joe	" E
Billingly WM	Bauman WM	Crow Tom	Dickinson W
Brown Joe	Bell JT	Clemens T	Devin P
" JT	Boyer L	Clemens WD	Dillard EJ
Brook WM	Boromon JT	Cox J	Dudley PL
Buss Joe	Benefield H	Culp DH	Divins Hol
Batis N	Bryant R	Caland F	Drafer Tom
" WP	Boyle A	Craig Jas	Dunder GH
Burford Phil	Bowels Lee	Campbell Alex	Durham P
Bulliffs Ed	Bowden F	Cause WM	Dickson Joe
Butcher Ed	Brenning Jas	" Geo	Dougherty WM
Bones S	Cole Hunt	Coultin WH	Dunes Bid
Bridges Joe	Cain Joe	Call SW	Davis Joe
Bueller Thos	Cass WD	Chamberlain HS	Dean Jn
Burton WM	Clann CH	Condell WJ	Davis Mike
Baker L	Campbell C	Cunshaw HC	Daniels WM
Banks Jas	Clark L M	Cowden B	Dwight WM
Billingly A &	Cory D	Crockett Jas	Dowel AF
Bell Steve	Condor EH	Cramer Joe	Dott Ben
Batis Alex	Coffey Jas	Cox PC	Donaldson S
Bell Joe	Cagle H	Cate Geo	Davis Chris
Burton Sam	Collins Martin	Cannon R	Debut Arnold
Borge Neil	Chels H	Cooper WM	Dickson ST
Buried P	Cook A	Childers Eli	Dobson EJ
Batis Joseph	Callan H	Cook Julius	Dodson M
Byrnes Joe	Cham E	Callins R	Doyle Thos
Barnes Mrs	Cunningham Jas	Carvick Sam	Davis Tom
Borge W	Craig Geo	Chambler P	Eldredg WM
Burton H	Cornish EG	Cuvel Ben	Eldry PM
Bell Sid	Coutins F	Campbell J	Ellis JH
Burton Ed	Callaway Jim	Cate H	" JH
Bowles L	Cox Snt	Cannon H	Edmondson Ovel
Buyers JC	Cuvel M	Coffey H	Evans NC
Bowman Geo	Cornwell M	Cornwell Joe	Edwards Joe
Bird Alf	Callahan EC	Dickson Alfred	Ellis P
Brown Geo	Craig FM	Dyer WH	Ervin Ann

H" Ward

Elder Geo	Ginsam EC	Horns Alf	Hart WH
East WH	Gotha Alex	Hallard Peter	Harris Wesley
" JTB	Gastin J L	Hoffm Carl	Henderson Wm
Echols H	Gass Paul	Hocking Carl	Houston A L
Edwards J	" A	Hins N	Hoff JE
Ellis F	" J Jr	Hingman Jno	Hallard Joseph
Edmonds J B	" Adolph	Horsan JA	Hing Jus
Early Nick	" L	Hunter Wm	Hon EF
Estlidge L	Gudys W.W.	" JW	Horton Tom
Evans S	Gay L F	Hood FA	Hood "
Ellis W	Green W.P.	Horns JT	Hamilton B
Ferguson J A	Guggsy Chas	Hood Hughes	Halgrids Ed
Foster J C	Greis Wm	Hoge A	Harpe Peter
Fry Wm	Gonyo J J	Hains Ed	Hendon Wm
Floyd Allen	Gorn W	Hoffer Joe	Howard E
Frost A	Green Chas	Hilberd C	Houston H
Fowler Wm	Gilmore W	Haulfrith Wm	Hudley Lymie
Fletcher Nick	Gullab Chas	Hendon B	Hutchins Wm
Forns Ed	Green Jasse	Hocking Jus	Howard Walsh
Flungo J S	Govett Jm	Harpe Pim	Hamish Culvin
Ford -	" Jasse	Haley W	Hoye P
Franklin B	Gilman -	Hack F	Hugart Jim
Fox Peter	Gordon Geo	Hendon J L	Hensen Geo
Funderby B	Goodman Jno	Hood Willis	Hart H
Fish B	Goodloe -	High A L	Henn Jus
Forman J	Goehy Will	Hughes Geo	" Jno
Forman Lewis	Gay Joe	" W B	Halbert A
Fugate N A	Ginsam S	Hood Tom	Henny Wm
Ford Walk	Gosam J	Hamilton B	Hickman Tom
Finley Lewis	Green H	Halvick Ed	Hocking Peter
" Gilbert	George Anald	Harpe Peter	" Tom
Frost C L	Gordon Wm	Hocking Sam	Harris Jus
Field J H	Giles P D	Higgons Wm	" Wm
Fain Geo	Glover A	Hicks Wm	Hing JE
Fearn P	" Joe	Hickley J D	Hisher Jan
Feller Tom	Gunn Geo	Hart WH	Hosch Jno
Fields P	Gordon Geo	Hornet CP	Hing Wm
Fowler Will	" Wm	Henderson Judd	Harris S
Friest P	Glen Ark	Hill WH	Hawkins S
Ford Tom	Gordon H	Hunt Jus	Hulbert Alex
Frost Geo	Gunn F	Hank Wm	Hulbert E
Fletcher J C	" J	Hann Thos	Harris Geo
Funderby P	" V	Hankin Chas	John Rufus
Frankly W E	Gunn J	Hambright A	Journal W E
Frumm Peter	" A	Harter Wm	John Wm
Fletcher Thos	Gunn F	Hart Geo	John Wm
Ginsam Geo	Glass D	Hamilton P P	" "
Ginsam M	Goino Sam	Hacker J	Johnson Joe

4" Wood

Jones Will	Kinga WOB	Murray Jim	Moore Bros
" DD	Kenn WF	Morgan C	Morland H
Jordan E	" WK	Munch A	M ^r Donald S
John Coy	Kelam L	Morney F	M ^r Bird W
" Frank	Kippulink D	Mitchel WM	M ^r Jno —
Jules P	Kinters Wash	Milton Jim	M ^r Murphy Jno
James Sen	Kilgore Jno	Monteink J	M ^r Donald J
" W	Kintall OK	Meriel C	M ^r Cuy Tom
Jackson Jno	Krudy A	Martin Tom	M ^r Reynolds P
John El	Lambkins A	Mullock O	M ^r Rae Jno
" Cornil	Lewis A	Myers Chas	M ^r Cook Chas
Jordan —	Leon M	Moss Jno	M ^r Nutt AF
John Power	Loddis Jno	Mottle Ed	M ^r Clam S
John H	Lalim F	Morgan Ed	M ^r Emy —
John V	Loyans Miles	Murray E	M ^r Cullis Chas
John R	Linn JE	Manning D	M ^r Donald WM
John Alb	Lewis Jno	Miller Chas	M ^r Kenny Jno
Jordan WF	Lone Dave	Marabuko S L	M ^r Donald H
John S	Lowe K	Morgan Tom	M ^r Elmer Chas
Jordan Jno	Lue Judds	Merdy AP	M ^r Carroll WM
John —	Lowson Wash	Minis MW	M ^r Coteh A
" Harry	Lynch WM	Moss WRP	M ^r Ken Geo Jno
Jordan W	Lipscomb Joe	Martin JJ	M ^r Cuy M
John WM	Lindley Jno	Mathews —	M ^r Neal Jno
" —	Lasalle A	Moss Wash	M ^r Cannon WM
John Currier	Lue Jeff	Moss CF	M ^r Cuy Jno
John John	Liggins Dave	Morgan ET	M ^r Cook Ed
" Walker	Lance Dave	Murray F	M ^r Donald Mat
John Sen	Lalim PH	Murray —	M ^r Mahan Jno
James WOB	Lue Jim	Mosch Geo	M ^r Cannon Jno
John WM	Lewis A	Moss F	" PD
" DF	Lickwood DD	Milburn Ed	" Harry
John SB	Lewis H	Martin WM	M ^r Cook P
" WMB	Lone Moss	" Chas	M ^r Linn M
" Jany	Lewis Jno	" Loe	M ^r Kenny A
John Joubt	Morgan Jack	Moss Linn	M ^r Cuy Alex
" Elias	Moss AM	Milton Sindy	M ^r Cuy A
Jordan D	Martin F	Montgomery Geo	M ^r Donald Ed
" A	Miller Sen	Martin Li	Nesbit H
John Jno	" P	Moss WD	Nelson K
Jordan Curtis	Maddin W	Montgomery Jim	Nash JA
King Tho	Moskus Jno	Moss Joe	Nance D
" Jno	Miller F	Meriel Ed	Norton Jno
King Geo	Moss Tom	Morris H	Nelson A
Keely M	Murray Jim	Murray WM	Nixon —
Kough Jno H	" Dick	Mitchel M	Newson —
King Allen	Morris alpha	Moss M	Newquist Jno

H" Ward

Nally P	Pam R	Snyder CC	Stegal A
Nance Jno	Phillips J	Schwartz WJ	Sever BT
Nuckles Wisc	Pitts Jack	Smith CH	" C
Nelson Chas	Phillips Am	Schwartz V	Shinn L
Orest S	Queen Jno	Stephens Geo	Shorn Jno
Owens Chas	Relfe PD	Stettin R	Stephens Jno
" M	Royce WOB	Smart B	Stetson R
Oxley Wm	Rogan FA	Shuler A	Stewart Jno
Officer F	Pakt WA	Smith J	Solomon A
Owens H	Piley Giss	Shuford H	Sugan J
Orr Jno	Ray Wm	Simms Asa	Stone J
Owens Abr	Reed H	" N	Smith Lino
Ophum Jany	Rollins F	" Wm	Sander L
O'Com F	Russell Abr	Sutton F	See alb
Pattly TS	Reed Jno	Stokes B	" B
Parlin WS	" JOR	Shawler J	Sever H
Peckham Julia	Pallin JF	Shell Joe	Shelton A
Pullum Dick	Robison Ben	Smith F	Schneider Wm
Payne Jno	Rucker J	Steg V	Small Will
Parkman A J	Ray Geo	Smith Dick	Stewart Jno
Parr CB	Raymond Geo	Stephens CC	Stettin —
Payne A	Piley Wm	Stephens Jno	Shubert Wm
Powers D J	Robson VK	" EA	Seals Jack
Poe Mrs	Rowan Jno	Simpson Ad	Smith Jno
Priddy JT	Reed Noker	Snyder CC	Snyder J
Parlet Cul	Reedy Mack	Shuman Ed	Sander N
Pellet O	Roberts Paul	Swatch BB	Simpson A
Pitman E	Russell JA	Smith WH	Tucker Geo
Penn S	Reddy B	" A	Thring Jno
Penn Sims	Prien Jno	Swan W	Trumble Jno
Powers Will	Robin Pate	Smith —	" Wm
Pope Edwidge	Penn Bill	Swan Jno	Tenill F
Proth Geo	Rogan —	Sevier Cher	Thomas H
Pender Chas	Richard H	Steel J	Turn Robt
Pock PD	Paulsen H	Seok A	Town F
Port H	Robison Wm	Simpson J	Tunkit Wm
Penn Jno	" Chas	Stuford JV	Talton H
Pron Pate	Rogan Jacken	Suggs Lev	Toney W
Park Otto	Robison Alf	Swan J	Toppel C
Powell E	Richard FL	Swan C	Tunn MA
Peep F	Pammy Teal	" D	Tulbot B
Pike W	Roswell W	Spring Boh	" WH
Payne J	Reddy CA	Sisk FB	Thompson JM
Palm M	Ree N	Sudder BO	Tilden E
Pulley EH	Robert J	Sever FB	Tucker SP
Pike R	" H	Suler M	" E
Pullen A	Reed J	Smart Jno	Thouton —
Pope O	" Chas	Sueller Wm	Tulbot L

4" Ward

Follins Jno	Wilson BH	Wilson Sam	Allen J D
Thomas Jim	Westin Bob	Watkins Geo	Borgin Sam
Talley Geo	West D	" Chas	Brown B
Torpin Leo	Warrum Jack	West Ed	Burley Len
Thompson R	Whitcomb BT	William R	" W
Thompson SJ	Walter PW	Wilson WM	Bushy Over
Tyner JW	Wilson DD	Worren Jas	Bugle TL
Tunn Jim	Whittak Leo	White O	Bush —
Taylor Rubin	Wilson Wood	William E	Buchan A
Thomas Poth	Woodak Wm	Walter H	Bush Asa
Tewhit P	" Jno	Wilson J D	Bunkata Jno
Tully Jno	Wisden W	Young David	Bivins Jno
Tunn Chas	Wilbur WM	" M C	Bush Sam
Thomas Ed	Warrum H	" D	Boyd L
Tusley Alf	White Ben	" Stenell	Burke B
Thompson Hugh	Wright J	" Thos	Boulden Leo
Throck M	" Jomo	Zuber Jordan	Burns Paul
Thompson H	West Wm	<u>5" Ward</u>	" SM
Tunn Willie	Wilbur Wil	Anderson Jas	Brown CJ
Vanduser AC	Warrum W	" W H	" Hill
Vaughan Jno	Wyatt Jno	" Jno	" Chas
Vanderhoff JW	Whitford Joe	Amos L	Bradley Chas
Vaughan Sam	Wilkey Ed	Ann P B	Brown S H
" Ed	Wormack Sam	Amor Jas	Brisling GE
Vinson —	Washington S	Allen Mot	Brown Wm
Vaughan H	Wright Jim	Allen H	Bucke HM
" Jno	Warrum Chas	Adcock Jno	Bucke —
" Joe	Wildman L	Arkey WW	" —
" Alf	Winstead Chas	Arley J H	Bugle WF
Vance Jno	Williams Geo	Atkins WM	Butcher Jno
Vann Peter	Wiley Richd	Atkinson H	Bivins Wm
Virgie V	Washington Geo	Allen R	" Chas
Vann Peter	Welch Tom	Aiken Jack	" Ed
" P	Walter E	Ashley Jas	Butler H
" W	Woodruff H	Ayres Geo	Buchor 9 S
Woodson Jno	Ward R	Adams J	Bradford Luit
Wickie LD	William A	Atkinson F	Basket Jno
Wilson Jno	Woodson D	Anderson G	" Wash
Williamson Jno	Wall D	Abraham E	Beavers Wm
Womack Jno	Wilson W R	Adams W	Bentley Abe
Whelan J H	Wyatt B D	Atkins Jno	Bell P B
Warrum J P	Waddell T F	Aiken S	Burns Jno
Warrum Chas	Wiggins Jno	Allison Jno	Black P
Wiggins W G	Wright H	Ande J U	Brooks Sam
Webb Lewis	" Wm	Anderson D	Budell Ed
Weller David	Watkins R	Archer H	Burke Tom
Wolf Jno	Whitman H	Allen J M	Burns Jno
Washington Jno	West Wm		Burket Ande

5" wamp

Broughs N B	Celan S	Coste C S	Ellis P H
Broughs J H	Corlette Jno	Craig Oscar	Evans CW
Borne J	Cullough DE	Constock -	Edwards Jno
Broyden P E	Clay P D	Cham W J	Eads Amos
Bragit F	Clark P	" J M	Edling Sol
Brock C R	Clardy F	Cass Nelson	Eschutt Joe
Bruist Thos	Cox W R	Chuck Ben	Friend Jno
Brock D H	Craig H	Copland J B	Fuller Tom
Burns Sam	Crischen H	Craig Wm	Fletcher F
Burn Tom	Caldwell Jno	" Chas	Fuller Geo
" D	Cullough M C	Davis Wm	Fuller F
Bird J W	Cham J	Daniel Gust	Fulling D
Burley Ken	Curtis Chas	Drake A	Fugate J T
Burtick B	Children H	Davis H L	Fitzgerald Shif
Bennett Jno	Chitwood Geo	Drawbel Jno	Frothing D
Bourne Jno	" Joke	Dudley H	Fuller Geo
Bryden Jno	Cash C B	Dugan P M	Ferris F
Burke Chas	Cauphus D	Davis D	Forster Fred
Burley Geo	Curtis Luke	Dicker Geo	Flora -
Brown S -	" H	Davis M	Frem Jno
Boone P D	Coop Milo	Dorohan -	Flegg C
Blue Riley	Cutter S N	Duncan A	Frieman P S
Bone Jno	Chauly P S	" Tom	Gust D
Bird Thos	Chamber P J	Dempsey Wm	Gillen Jno
Boss L P	Collins J M	Dan Will	Gammes Jeff
Brig J S	Cox Chas	Dolan Jno	Gray Wm
Buelbin Geo	Caldwell Jno	Dover J N	Gilbert Poynt
Blackwell Giles	Crockett Will	Dickman C M	Gust Ed
Burn Jno	Crowder Jno	Dodd Chas	" Holly
Bills Jno	Cuskat J H	Langhfield S B	" Geo
Brown Jno	Coop Ed	Dolan Jno	" Geo
Beaufort -	" Honey	Donald Jno	Green Lige
Bulls W L	Covanch Geo	Duke N	Grim L
Brown J H	Curtis Will	Deakin Tom	Gilbert L
Bird Jno	Cutter -	Dovey F	Gibbs H P
Brocken B	Conley Wm	Decker Jno	Gross Livi
Burke Wm	Collins Wm	" J C	Guin J B
Clark Wm	" Jno	Telke Ed C A	Gilman J A
" L	Clark H	Evans Wm	George C P
Collins J	Craig L	Tom Jno	Gane D C
Carroll Wm	Caulkin A	Elder Jno	Green Allen
Clay H	Conn J T	" S	Gundry Dent
Cann F S	Cunningham Jno	Evans N	Gordon Will
Cunningham L	Caldwell Wm	Ehler N	Green Bob
" A	Coop Wm	Elliot P T	Gray W
Corlett F	Cox P H	Ellis A A	Giffin W P
Cauphus E	Crowder W A	Evans Chas	Gilbert Jno
Cutting D	Crumley J P	Ellis J C	Gulman Joe

5th Ward

Hudson Thos	Hullin WR	Jackson Will	Little A
Higginson H	Hullin —	Jenkins Joe	Lyles Park
Hamilin Jim	Hurdock	Jocunt Joe	Loring JF
Hunt Arch	Harris W	Joffen Bina	Lloyd Chas
Hambright JB	Hutchins ER	Jack Tom	Lawn PF
Holland Fred	Hole Chas	Kincaid Jd	" WJ
Hamm H	Hawkins Chas	Kirk Tom	Love R
Hoffman Joe	Henderson Bob	Kelly Joe	Lusk JT
Hambright Wd	" WN	" Ben	Lightholt A
" RB	Hampson SD	" JH	Lyle Jim
Hoskins Amy	Hausly WM	" Jim	Lane A
Henry Geo	Hix WM	" Joe	Laurie Joe
Hartfield WM	Hale WM	Kilroy Mike	Leaf Joe
Hart JP	Drons Sam	Katy Wm	Middlebrook WM
" H	Dhan Alex	Keen Joe	Maddox Jeff
Halden Chas	Johnson J	Kemp JM	Marcus D
Henry J	Jordan J	Kirk JB	Mathews Moore
Hughes WJ	Jenkins J	Kordland WH	Manifold —
Hanna BA	Johnson Wm	Keller Ed	Moffatt WM
Henry JB	Jones D	King Joe	Moore Geo
Hickman Geo	Jackson J	Kiff Chis	Miller Noah
Hoppe M	Johnson Tom	Kisepolich HM	Morton Pube
Hines A	Jennings Es	Kraus DF	" Tom
Howell W	Jordan Jim	Kempth HS	Morris Rich
Holmes H	Johnson Chas	King BR	Myers WM
Henry Tom	" D	Kay Geo	Minor Walter
Hoyan Joe	Jesty Cal	Kenny PF	" Oscar
Holland L	Jackson S	Lefur EF	Murray A
Hubert Cinc	Johnson PC	Loring Joe	Mitten Sam
Howard Jim	Jones Jack	Loy Chas	Moore L
Hull Jd	Jackson Chas	Seay Jd	" Alf
Howard BT	Johnson Allen	Sisly Andy	" Son
Hogely D	" E	Lour Alingo	Miller Joe
Hubbard Geo	" Peter	Synck Jd	Martin Joe
Huchelup Simon	Jolly Len	Lee Monie	Murray Joe
Hughes S	Jett NA	Sight SF	Muller H
Hiply Tom	Jackson DC	Suthin Sam	Murko Steve
Hoskins JA	Joseph WE	Saport RB	Morre —
Hutton Joe	John Ray	Syles Joe	Martin L
" Holding	" PL	Lybrook P	Marshall Sam
Hawright M	Jolly WM	Leman Joe	Moore Jc
" Tom	" HA	Singh Jc	Martin Phillip
" Jim	John Sam	Sing Wm	Miller Calvin
Henderson Joe	Jennings JH	Lee Alf	Martin M
Hovors CE	Jacks WH	Lewis PS	Mellon Tom
Hale AP	Johnson AC	Loty Joe	Moore Geo
Harrison —	Jackson Joe	Lyon S	Mayby A
Hensley Frank	" Alex	Lester N	Mabe Joe

6th Dist

Murphy M	M ^{rs} Afer Jas	Powell A	Russell Ben
Murray Chas	" Dan	Peck Wm	Rider E
Murray JA	M ^{rs} Farland Russ	Peck R L	Riley Sam
Mallett C C	M ^{rs} Callie J	Pickett Wm	Russ Geo
May L A	M ^{rs} King P	" Wm	Royce Willis
Mayor R	Nolan R	Payne Alf	" Joseph
Morrison Gilbert	Nighan W	Pyne Sam	Robert H C
Mason Tom	Nevert F A	Potts H B	Ross —
Martin P	Nichol J H	Pope Wallace	Roberts Dr
Mays A	Noland P	Plunk R W	Raulston Wm
Martin M F	" Jas	Quinn Jas	Rolls Ben
Master DR	Newman F M	Quincy M	Robson Bony
Martin C M	Nelson Cal	Quinn Bony	Simmons J C
Murray Wm	Newman T B	Roberts W F	Smith W W
Martin Ed	Norman P M	Royce D H	" Jack
Miller J A	Nelson L	Reed Jim	Stafford Sam
Montgomery J R	Nesse G W	Richter Wm	" T
Myers F A	Norton W G	Reese Taylor	Stamper Jas
Murphy P P	Norton L A	Poland Kent	Swanson L
" J W	O'Rear John	Robson Jim	Stafford S
Middlebro H	Olson H	Richard J T	Swann Lin
Minton Sam	O'Rear E J	Rucker Jas	Sharp Alex
Midigan Jim	Oliver G W	Riggins Phil	Smith A
Mosher B C	" P A	Rains Phillip	Sunder T W
M ^{rs} Doherty J	Officer Dan	Raulston —	Smalley —
M ^{rs} Carly H	Olson H	Robert H	Smith J H
M ^{rs} Dowell Chas	Raulston P S	Royce Wm	Shuff Geo
M ^{rs} Cullough J F	Pope Shuck	Robert Chas	Sluder Wm
M ^{rs} Fu May	Peck Wm	Roberts W D	" Lewis
M ^{rs} Dan H	Pine —	Roukhot Jas	Stidert Mrs
M ^{rs} Cullough W	Perkins Wm	Rudick C P	Stipte Abr
M ^{rs} Corke H L	Peterson Sam	Pat J H	Sutton H C
M ^{rs} Farland Chas	Powell S L	Royce J R	Schatten J
M ^{rs} Allister J S	Page M	Richard B E	Shufeld H
M ^{rs} Donald Alf	" Jas	Ray P M	Swan N
" Jas	Peck Sam	Pitcher Joe	Shelton P
M ^{rs} Phin J B	" Doc	Rice F E	Smith Sam
M ^{rs} King Chas	Penning J H	Royce Wm	Shouler J P
M ^{rs} Cullough J	Parkman Chas	Robert R	Smith P M
M ^{rs} Afer P	Penley W C	Roberts O D	" J H
M ^{rs} Nighan Jas	Putnam	Ridge J H	Shin E C
M ^{rs} Coy J R	Payne W	Ross M E	Standell D M
M ^{rs} King M C	Porter Chas	Puffin Alv	Saul J T
M ^{rs} Phin Chas	Poyne J A	Reedman D W	Sutton Cal
M ^{rs} Donald Jas	Palm R B	Rudolph L W	Shameltink Jas
M ^{rs} Allister J	" R B	Ridge D W	" F
M ^{rs} Coy —	Pyne W A	Riley G D	Street J H
M ^{rs} Gough Geo	Parkhurst L A	Russell H	" W C

5th Ward

Shelly M
 " W L
 Sengst J D
 Sirock W
 Shelly M
 Sengst R
 Slickly J E
 Shiles Chas
 Scott —
 Smith Wm
 Scott R
 Shaliden M
 Shorth M
 Symon N
 Shepherd Chas
 Smith Al
 Suttens H
 Scott E
 Smith Al
 Shirley J H
 Schubert J J
 Springfield M L
 Slick Joseph
 Scofield S S
 Scott W R
 Stephens W A
 Shroter O
 Scott Alec
 Springfield J J
 Smith Jim
 " Jack
 Striber —
 Spenser Jas
 Shaduck J B
 Slough O C
 " J T
 Stiny Nathan
 Sparks B
 Striber Sam
 Steffen Will
 Shamble J P
 Smith Will
 Suther Sid
 Smith Sid
 Saylor P
 Smith L S
 Sheep Fred
 Smith F

Sheen W
 Sirock J D
 " A
 Smith J B
 Thomas W
 " W
 Tucker N
 Thompson H R
 Trout S
 Thompson J A
 Thomas W
 Thompson E C
 Terrell Geo
 Tom W
 Thompson Geo
 " C H
 " W A
 Tully Will
 Taylor E S
 Thompson W M
 Teller W M
 Taylor A
 Talmu Chas
 Trotter U
 " J W
 Tom J M
 Thompson C J
 Taylor J W
 Trout Walk
 Tom Geo
 Thomas Dan
 Tumber A
 Towns N
 " J
 Tracy Geo
 Thompson Dr
 Underwood A
 Vaughn A
 Vent Aunt
 Voss L
 Vent J D
 Warlick A
 Watt J W
 Webb F M
 " R
 White P
 Whitelock H C
 Wilson D

Wolfe F
 Walsen S
 Wam J W
 " A
 William W
 Wash L
 Whitehead Jo
 Wallace W D
 Wright N
 William J R
 " J T
 Wasson H A
 Welsch J N
 Wam N C
 " J W
 White Joe
 Wam —
 Wolf W M
 Watson W M
 Wainfield Joe
 Widner W M
 Watkins S
 Wam Joe
 Whelan Geo
 Wood A
 West D
 Whitelock Joe
 Winsten E J
 Wood H
 William A A
 West W M
 Willey A
 White S
 Walsen R
 " P B
 Wright J B
 West J A
 Winsten C E
 Washburn A
 Wilber A
 Wycuff F
 West W R
 William Joel
 Welsch A
 Welch S B
 Wells A
 Wiley Geo
 " Geo

Wiley Dave
 " A
 Wood Geo
 " M A
 Waker Tho
 William Ike
 Walburn Joe
 Wyatt J W
 Wellby W
 Waters —
 Wade J W
 Walter J C
 William J T H
 Yates Geo
 " Fink
6th Ward
 Angel Joe
 " Geo L
 Auden A C
 Ashley W C
 Austin —
 Asher Joe
 Adams Joe
 Amsley W
 Amsley Geo
 Alexander C
 Allyn W H
 Auden J H
 Adams —
 Brown B P
 Burnett —
 Bright F
 Bost J A
 Bond J B
 Barber E C
 Blalock H
 Brinson B
 Bucklin Joe
 Benham J H
 Brown H
 Bird —
 Brown P S
 Bump J W
 Bell J
 Boland B F
 Blackum Geo
 Baynes C P

6th Dist

Brown JD
 Bowfuk —
 Brown BF
 Browder WM
 Bishop Joe
 Buck P
 Brogan B
 Burt LM
 Brown J
 " —
 Bean Amy
 Bebusk Chas
 Bradford Chas
 Boss Joe
 Burt Dick
 Burnett Tom
 Bradford C
 Black G
 Bowler Chas
 Browder M
 Burt A
 Billings Jim
 Bone B
 Black S
 Burt Rely
 Brown H
 Buck J
 Black WM
 Bickley LH
 Brown P
 Cambel R
 Casswell —
 Carlton JF
 Clement —
 Cook Dr
 Cullen —
 Cornuth M
 Corn LA
 Chubb Chas
 " Geo
 Coker WM
 Conkle H
 Cornish Joe
 Catter Joe
 Clay Tho
 Cook Chas
 Chung R D
 Cook LA

Cliff H
 Cleveland Geo
 Cook H
 Clay J
 Craig Eli
 Cannon P
 Cobb L
 Corn P
 Clason J B
 Clark W
 Can WM
 Cornuth WP
 Curtis Joe
 Can F
 Cullen J B
 Christie W
 Cloud F
 Cory Joe
 Christ R
 Cloud JA
 Clark CC
 Curtis H
 Conley J R
 " Will
 Duke LW
 Dunnett J
 Down J D
 Dadd P H
 Dequays DA
 " U
 Dorange SW
 " Jas
 Day CP
 Dams WM
 Drury S D
 Duly N
 Dummel CP
 Durb —
 Dexton —
 Douglers Tom
 Denny H
 Daniels H
 Dougherty H
 Daniels Ben
 Dams B
 DeLong J
 Dams WM
 Eicher Jake

Eicher H
 Elden JW
 Edmund MJ
 Emery WM
 Elliott WR
 Emery HC
 Edwards P
 Fuch A
 Frank BJ
 Ford CB
 Flier MD
 Feszy Fred
 Fox CR
 Ford WM
 " W
 Fagan A
 Freeman H
 Flanagan WB
 Fisher J B
 Floyd HD
 Fowler Tho
 Gillisp F
 Gallah AJ
 Ginn N
 Gills N
 Gelsert —
 Goldene D
 Gismuld SA
 Graham Alex
 Gregory A
 Gynhan Ad
 Gill Jno
 Gyn WM
 Gillisp L
 Gutter Ad
 Gynhan H
 Green F
 Gonying WK
 Goss L
 Hayes A
 Ham Jno
 Hill Flin
 Hulony F
 Huffer WM
 Hur S C
 Holsen H
 Hough HP
 Hallett A

Hulm WF
 Howell TM
 Helt —
 Hight F
 " Ed
 Hender —
 Hallowick LM
 Hatcher Geo
 Hemin H
 Hillas RB
 Hines WA
 Hannon J
 Hopkins —
 Hender CE
 Hyatt WM
 Hall Jas
 Hit —
 Hankin —
 Hink J T
 Hallett Rd
 Hightman DN
 Hale AD
 Hush Will
 Harsham W
 Harris Sam
 " H
 Hannon FC
 Hender Chas
 Hall Chas
 Hark Jno
 Hines H J
 " J T
 Houson Chas
 Hains Jim
 Hays A
 Hope AJ
 Hains Chas
 Haly F
 " WM
 Hight H
 Hale R
 Hightlow H
 Haly A
 Hant J C
 Hains Jack
 Harty WM
 Hullen J M
 Higgins Pat

6th Dist

Hall S J	Finely —	Morris WM	Pyatt H
Halden W	Senio A	Moran WD	Pallack A D
Hartney WH	Lee B L	Morales H	Parker All
Horn S J	Long A	Musell CC	" BO
Jolly S B	Love Amos	Miles J H	Price EJ
Jackson Allen	Lee Chas	Mully Ed	Presler M
Jenkins A M	Locker Tom	Moran Wash	Reese Wash
Jackson R L	Concetti Sam	Moran Dan	Parker M
Jones —	Finley Joe	Meadow M	" 7
Jones CE	Lassley WM	Millhous JM	Reynolds Geo
Jones CRT	Sight ST	Moran M	Park F
John Will	Senio JT	Moran D H	Presler J P
Joseph B W	McEvin Jas	Marysville Geo	Peckham J H
Jones WM	McCool J P	Mathis S S	Perkins M J
Juffe WM	McClough P M	Moss CH	Passen F
Johnson Geo	McKey SJ	Mitchell Doc	Roberts SW
James Joe	McFarland H	Mathis Hy	Reid —
Johnson Joe	McEwin J	Mitchell L	" Fros
Jackson J A	McEwin PA	Morris P	Reuben Chas
" WM	McMillin D C	Meadow S	Ros A C
" FA	McReynold G	Martin P	Reed S P
Johnson Geo	McSmith Chas	Mitchell M	Reese Allis
Juffe Geo	McVay L	Miles E	Pills F C
Erden Joe	McEwin Joe	Miller WM	Reedman F B
Johnson Tom	McPete P	Newell Fred	Pigg Hy
Jones CE	McDow Tom	Nothop Sr	Raydel Tom
Keating Joe	McElin J	Nellig PJ	Ray W
Kelly Dan	McDaly Chas	Nelson F	Reyno W
Kennedy —	McKing SJ	" Tom	Pollock A
Kelcher J	McBee WC	Norman Geo	Randa Geo
Kincaid F	McMaha P P	Neary JT	Raydel T
Kirk W F	McElli Chas	Ornat M	Price H
Kearns WM	McCollough H	Orn —	Reid Joe
Kesley Ed	McCuechi WM	Olson DA	Reynolds Joe
Key J L	McJany Joe	Orn MO	Richardson Joe
Kelly Joe	McEiff J C	Osborn P H	Reynolds Jack
Ken DN	McKee WM	" E H	Reynolds Joe
Kelso J P	McDowd —	Ornat Chas	Reuben Tom
Kirk Joe	McQuinn M P	Oshin M	Reynolds S C
Keweenaw J H	McDaly Geo	Parcel SA	Robison WH
Key Geo	Mathis —	Powers B C	Pollock G J
Ken L	Morris F A	Phelps C	Reynolds Jack
Kennedy WM	Montgomery Joe	Parker J H	" Chas
Lainson F	Mosely H B	Pallack J P	Ryan Joe
Loflin J A	Morris Joe	Parker Geo	Phodes W J
Latin J C	" P	Pack M	Pollock J
Lord S	Mallott L	Plunk F M	Reyno W J
Sillard W C	Morris Joe	Petty S K	Raydel J

6th Wood

Smith F
 Shender Phil
 Spuell —
 Smith —
 Stone —
 Steellh —
 Spurr A
 Shues B R
 Steink —
 Simms C M
 " H
 Schunk W J
 Sauchs W B
 Smalls A D
 Seel —
 Simpson A
 Schmullig J V
 Smith S W
 " F
 Sullivan C
 Smith —
 Shepherd —
 Small Sam
 Stone J W
 Steink G P
 Soloman Tom
 Shelow L
 Simpson F
 Stuy J E
 Smith Geo
 Stamos H
 Selvick E D
 Sals Thos
 Smith Walk
 Simmons Phil
 Sullivan —
 Smith Tom
 Sells Jas
 Smith P
 Spang W
 Shup A
 Snow J A
 Sauchs C D
 Smalls D
 Sims Chas
 Spick J F
 Smith Rich
 " Geo

Sitten Rif
 Smith Dan
 Sherman Dan
 Steink Jos
 Schrade Jos
 Stuy H G
 Smith J H
 " D
 Syle Sam
 Thrush G
 Tunn Chas
 Trubelak —
 Townsend A P
 Thompson —
 " —
 Taylor —
 Tavis W
 Thomas S W
 " W S M
 Tally W C
 " J J
 Talt —
 Tamm Walk
 Tully J T
 Thomas A
 Thrush S
 Thump H
 " M
 Tavis F
 Tompkin B F
 Tyle E
 Tiller J
 " J W
 Thomas Geo
 Tyle M P
 " Sam
 " Geo
 Tipton C P
 Tey J F
 Tombs F A
 Vankirk J M
 Witts Geo
 Wright G R
 Walker P D
 White W
 Walt Geo
 Wheel Dr
 West Geo

Walt 14 14
 " J B
 Wildon L H
 Wenthly Prof
 Wilyard Jos
 Wilson Joh
 Whitcomb Chas
 Whitcomb J
 Wynn Thos
 " Geo
 Wynn J J
 Welch Will
 Water Geo
 Wright W
 " Lee
 Walk Clit
 Wecker H
 White Alce
 Williams C
 White Chas
 Walls J R
 Wade W
 Wilkin Geo
 Wrot Chas
 " Geo
 Wisd Sh
 Woodley Ch
 Wynn Sib
 " B H
 Wynn J F
 Williams M D
 Young Sam
 " —
 " H
7th Wood
 Asbury Geo
 Adams C D
 Alwood J J
 Allen Geo
 Alexander Jos
 " Geo
 Amos H
 Alexander Geo
 " Geo
 Adam Jake
 All D

Allen Geo
 Aik Thos
 Amos S W
 Allen W M
 Alexander M
 Anthony H
 Arook Chas
 Adams Geo
 Allen Jay
 Adams S D
 " A
 " Geo
 " Thos
 Ashley —
 Adams Dick
 Anderson E
 " P L
 Alley C D
 Albach D
 Amel W H
 Axley W M
 Anderson W M
 Anthony R
 Albach R
 Allen Geo
 Austin H
 Anderson H
 Albach Geo
 Black C
 Bayers B
 Bown Alck
 Bonyon R
 Bodys G
 " Perry
 Bird Chs
 Butler Silf
 Burns Wilm
 Bunker Geo
 Bey Miles
 Blum N H
 Birdsall E J
 Budy F
 Baker Jos
 Burns Sam
 Bond Jeff
 " Jos
 Brown Silas
 Birds J

7th Ward

Bank H
 Brown M
 " Geo
 " Jos
 " Alex
 Batis Doc
 Black Mon
 Bunch Sam
 Buggs C
 Brown JT
 " JW
 " PM
 Buryan WC
 Baker E
 Butler Colin
 Burnett JC
 Brown W
 " W
 Byrum WM
 Boyd Jas
 Batis —
 Bell Jas
 Brown Sam
 Batts EF
 Black F
 Branch Jas
 Brown Geo
 Blount Jas
 Brown Tom
 Bluns Will
 Bell Samuel
 Bird Allen
 Brown Will
 Branch Thos
 Brown SN
 Bayless Geo
 Bank H
 Burns N
 Bailey N
 Baird CC
 Birden W
 Bennett Jas
 Braggett M
 Bryan Robt
 Blacker Nite
 Barber Alce
 Bennett JC
 Banett Prof

Bicknell Dr
 Bughy N
 Birden W
 Boyce JC
 Banett JD
 Baird JP
 Baker W
 Byrum J
 Bunker Jas
 " Bill
 Brown J
 Borden WC
 Butler Joe
 Brown Cap
 Blake Jas
 Baker Clerk
 Bunker Clerk
 Bird R
 Bone F
 Bragg JC
 Bank EM
 Bone W
 " B D
 " Jas
 Bay Jas
 Bank H
 Boggs W
 Budden Chas
 Bradford W
 Butler AF
 Bird Geo
 Bay W
 Byas —
 Bryant D
 Brook JA
 Brubaker JD
 Boyd JD
 " JB
 Bishop NN
 Brubaker Jas
 Bushell Dr
 Bollen DA
 Baird L
 Brown P
 Boggiss Jas
 Bundell D
 Brown Ed
 Bailey Jas

Boskett Jas
 Carter Joe
 Cochran EC
 Cook Jy
 Crane W
 Cant W
 Corden Joe
 Cannon JH
 Carter EJ
 Calhoun WA
 Chapman WE
 Campbell M
 Coffey Mat
 Chopin J
 Crawley Sam
 Calhoun Ed
 Cobb Alb
 Conington A
 Christoff Jas
 Calman B
 Clark D
 Calloway Jas
 Calvert JA
 Conrad SA
 Crow Will
 Cooper ED
 Cornelius TM
 Cantel JD
 " WC
 " JJ
 " M
 " W
 Cobb EP
 Caven P
 Clary Jas
 Coffey CH
 Clemens P
 Cooley Chas
 " Geo
 Cross Giles
 Cox A
 Clemens O
 " FD
 Cochran L
 Cuninghan P
 Cleage H
 Cableton Geo
 Callister W

Callins WM
 Connelly CH
 Culbert TE
 Patten PD
 Campbell MJ
 Cushing AA
 Calhoun JA
 Calbra PC
 Cole Wils
 Cox Tom
 Calvert Jas
 Cleveland Jas
 Cuy Jas
 Ches —
 Chest C
 Cannon Jas
 Connelly JW
 Connelly EH
 Chamble X
 " Harry
 Crowder Sam
 " Sandy
 " "
 Curingham Frank
 Chandler Ciro
 Chambers S
 Crow Thos
 Crow Chas
 Cogack F
 Crowder E
 Camp Geo
 Clemens Jas
 Calloway F
 Cusi J
 " S
 Cleveland JP
 Charles O
 Conley WT
 Connor FH
 Crook —
 Cuy D
 Carter CE
 Conley CM
 Camp HM
 Cunniths Tom
 Crawford TL
 " HO
 Custa Q D

7th ward

Carr J+P
 " W
 Clayton JW
 Cuelils AB
 Chatten F
 Cobb Jas
 Cook JB
 " WJ
 Culloway D
 Capeland S
 Comyno J
 Crawford A
 Curin Ben
 Cullward J
 Curry Alex
 Couch JH
 Curran WM
 Cullen WM
 Clime WM
 Cross LJ
 Carlin Jno
 Dudley W
 Dove Lewis
 Dohm W
 Dennis C
 Dulph Geo
 Dyer Chas
 Dwyer Thos
 Davis Jno
 Dent Robt
 Duffey J
 Dotts Sam
 Davis Jno
 " B
 Dent Ed
 Dwy Sam
 Davis Jno
 Devons LA
 Davis Chas
 " J
 Delock W
 Dunlap WTB
 Davis D
 Duncan G
 Dent JG
 Deuchter T
 Deauloff FC

Doolin EB
 Deenan BW
 Davis AC
 Davis D
 Day BM
 " JM
 Davis Jno
 Davenport A
 Davis H
 Davis Jas
 Decker Phil
 Deenan —
 Dicks PF
 Dotts Jas
 David R
 Daniels Jno
 Donaldson Jack
 Davis Jno
 DeWans F
 Decker JC
 Dusknecht F
 Davis Tom
 Evans S
 Devin Jno
 Ellis Wro
 Esquin Ed
 Evans Mose
 Elkins D
 Edgington D
 Edwards D
 Evans A
 Edwards Chas
 Evans B
 " Jno
 Eakin Geo
 Elliott S
 Evans A
 Emin Chas
 Eucoff Jno
 Ethiers S
 Eggleston ED
 Eustis EC
 Emin JC
 " Millard
 Eagan HP
 Emin WQ
 Elliott Wro

Eldredge Jas
 Emly JM
 Ellison OE
 Essign CE
 " JH
 Evans JW
 Eskridge L
 Eagle AS
 Edwards Jobe
 Ellis Tom
 Furlit Jno
 Flavens Tom
 " C
 Fuga Jas
 Fry ML
 Fost PQ
 Franklin Ben
 From Ed
 " H
 Fair A
 Fairly D
 Franklin Jas
 Forbes Sam
 " Jas
 Frazier JE
 Fryer N
 Flann WM
 Flecker Jobe
 Fleming Tom
 Flinn Jno
 Fluke H
 Freeman Jas
 Fry JT
 " CO
 Falk Jas
 Filch Jas
 Fair JTB
 Fowler JD
 Fulmer W
 Flipp WJ
 Figma W
 Faber Paul
 Finley B
 Fuller Jno
 Fowler S
 Ford J
 Forman P

Freeman ER
 Flora Jas
 Fann W
 Gilmore B
 Gibson J
 " Jack
 Gannon H
 Gibbs LC
 " A H
 Ginn R
 Gannett Chas
 Gentry B
 Gault BB
 Ginn PP
 Goss H
 Good Alex
 Gullim GW
 Gillispie Luke
 Gummert Tom
 Guilden F
 Giffie Jno
 Gibbs Chas
 Gannon J
 Goss Joe
 Glenn AG
 Gordon Mose
 Good W
 Giffie JH
 Goss SA
 Gudy W
 Gustin Dr
 Gillitt Sam
 Gudy J
 Gannon J
 Goss Jas
 Gillispie H S
 Gannett Jno
 Gault Jno
 Gannett JD
 Gummert B
 Groyer Jno
 Gury O
 Grown S D
 " C
 Ginn D
 Goss W
 Ginn FC

7th ward

Embret Geo	Hosmer Capt. Attn.	Hansen Cy	Ingram Sam
Emil J C	Herrick M	Hitts J J	Ingle W J
Evans Geo	Hambright D	Hendon Mark	James W M
Evans Thos	Hogles J W	" W M	Jones Willis
Evans Joe	Hogan J S	" S	" J P
Evans L	Hicks W A	Hughes T J	Johnson H
Evans Geo	" C O	Howell J C	Jones Allen
Evans F	Hull D H	Harding Geo	Jackson Mrs
Evans Film	" Alph	Hurbert J J	Jones Jim
Evans D	Hannah Jas	Hodge B J	" W
Evans H	Hardin H	Hopkins A F	Jackson H
Evans J	Harris S	Hamlett R	Jones H
Evans W	Hansen H	Hallenbren W	Jackson P
Evans W	Hutchins N	Hall J H	Jones Lind
Evans F	Hopkins H	Hoppy H	" Jim
Evans alb	Hull F	Hopps Jot	Johnson E J
Evans Jas	Hughes Jeff	Horo S M	" Henry
Evans Geo	Hills R	" H	James Geo
Evans M	Howard C	Hulliday W M	Johnson Ben
Evans Monroe	Hosker D	Holfer Ann	Jones H
Evans J	House Geo	Hill Geo	" W
" W M	Howard Sam	Howard Jas	" S W
Evans J	Hoy Geo	Hunter Andy	Julian Thos
Evans Joe	Hulen Petr	Henn W	Jackson A
Evans W S	Howard W	" Thos	Johnson J C
" W	Hought A	Hill Ed	Jones Sam
Hendon R	Hamilton Jacob	Hawkins H	Johnson
Hodge W C	Holland Adam	Holland S	" Geo
Harris W M	Haywood F	Hutchins W M	James W W
Hale E	Higginson Dick	" Chas	Jordan H
Hansen W	Hogan J P	Hustlin Jack	Johnson S
Harris W	" S	" W	Jackson S
Hopkins David	Hendon W	" Thos	" Geo
Hutchins D	Harris H	Hollanf M C	Johnson H
Haywood F	Hankins J O B	Hill Joe	Jones Ed
Haring F	Hendon J M	Hend J C	Johnson Joe
Howard Joe	Hill J H	" Joe	Jones J
Hodge B	Hendon Ed	Hendon E	" Proso
Hawkins W	Hicks S	Hess Geo	" W
Hutchins Geo	Hancock Chas	Hess Helen	Johnson A W
Hann R	Hend Bill	Hogan Geo	Jordan Calvert
Hackman T B	Harrington F	Henson M	James R
Hall L	Hann Ed	Hicks T E	John G J
Hager Moh	Hartin W J	Hann J C	" S P
Hager Jim	Harty Ed	Hill Ed	Jenkins S P
Hendon Chas	Hamilton W B	Hallenbren M	Jackson P A
Hermann W	Hann Chas	Joy Ben	" S
Harris Robt	" Joe	Joy C J	Johnson J

7th Ward

Jones W	Lillard -	Mary Siles	Mills Geo
Johnson Ed	Lammek Chas	Mary A	Morse HS
Jordan Tom	Little Geo	Mose J	Mosby Joe
Johnson Chas	Landers Jno	Mayfield G	Mills R
Jones P	Lammek Wm	Mercy C W	Martin M
Johnson Jake	Lewis Lee	Morgan W	May Alf
Jones Ed	Lasby Geo	Mayfield Geo	Maym Jack
Jenkins J	Lock M	Martin Lewis	Maylock A
Jones Allen	Lewis Jas	Mattok James	Moss L
Johnson S J	Loring M	Morris Jack	Maym Bird
" J S	Long S	Milton P	Morlow Joe
Jones Thos	Little S	Mills J	Morgan P
Kelly Wm	" H	" Thos	Mattok Jas
Kyle Sam	Long J T	Morse A J	Melburn W R
King Jno	Lindsay Joe	Murdock J	Minnis J M
Kempt P	Lusill Ben	Miller Joe	Muller A C
Kennel Jno	Lam Jno	Moss Geo	Moss Ed
Keller L	Lowe "	Mark L	Morris Alf
Kirk A	Langley Lusia	Meadow Geo	Mix Joe
" Oliver	Lewis Ed	Morgan J A	Murray Jim
Kibel -	Lynch F M	Mason Paul	McFarland Jno
Kessler J	Loyan Geo	Mosby Geo	McKay Geo
Kennis C W	Lyon Alex	Mudlock Wm	McDonald Fred
Keith Jas	Lumpkin Will	Martin Jack	McRae S M
King Joe	Longly A D	Mason H P	McClure Will
Keith J H	Long W C	Muller W B	McCoy H
Kelly S	Lie W B	Messingale F	McLennan Jack
Kirk Jack	Lind A B	Muth Alf	McLoud L
King Chas	Lowe W R	Mundy Tom	McLure P E
Kinn N H	Lubow C W	Martin J M	McCoy A C
Kelly J L	Lemons A B	Mock Wm	McGill N
Keith L	Lewis C W	Montgomery Wm	McClure Jno
Kelly Matt	Lawson Jas	" A	McCutchen Geo
Knightly Joe	Lopade W	Martin M B	McMillin Lee
Knowles D	" G	Morse A	McClen Jas
Kiper Joe	" Chas	Montgomery Wm	McCoy A
Kemp D	Lyon L	Mason Geo	McGill Jim
Knittel J	Lusit J	Mason W	McCullis Jerry
Kenn Chas	Little Willie	Maym W J	McCutchen J W
" Thos	Laway G	Morris Ben	McClavin J M
Lewis E	" Wm	Mix Jno	McMillin J T
Lorand Bob	Lusit Chas	Malyon Jno	McAfee J M
Lewis Thos	Morton S	Manning P	McAdoo W B
Lon Jno	Moss P	Muller E	McGinnis -
Lowe W T	Miller P	Miller W C	McNath Alf
Lindsay Joe	Moss S	Messick J H	McDaniel Geo
Lane J A	Maulden Jas	Morris Paul	McCutchen F
Little Geo	Mullend H	Magire W L	McQueen Jim

7th Ward

McClellan Jas	Pitto JF	Reynolds Jas	Smith Peter
Mould Chas	Per FD	Raysdale E	Scott F
Murphy P	Primm JF	Roberts Ed	Smith Jas
Nance JM	Park MA	Robison Alex	" J.C.
Newlin C	Pattam WJ	" Jim	" Geo
" F	Putnam F	Pathe Jack	Swyggle Jim
" Doc	Pena F	Redden Sam	Stalin Geo
Nelson W	Putnam W	Russell Geo	Scott H
Nolan M	Price W	Robison WD	Swyggle ED
Nelly Andy	Parks W	Rogers JM	Smith Jas
Nut JTB	Phillips AA	Royal Tom	Simmons J L
Nance R	Printup A	Primo A	Simpson J A
Newbury Alex	Palmer N	Russell Dick	Scott Geo
Neal H	Pattam WM	Rogers S	Stony Willis
Nance D	Paine WJ	Robison Jim	Steele Jim
Nolan WD	Price AW	Rogers Jot	Savage
Nolan Thos	Purcell Chas	Ramsey R	Smith WF
Norman L	Paul JF	Reynolds C	" H
Nolan P	Price RW	Redden Jas	" M
Nopce W	Posy WA	Rady J	" Doc
North W	Pemberton J	Ree Jas	" Nathan
Nix -	Perrin J A	" L A	" Smed
O'Bryan D	Perkins J	Roberts M B L	" Doc
Oasley Pres	Perkins H	Richard Thos	Shuman JTB
Quinn CC	Primm WM	Rosam Lu	Smith E
" CD	Peak J	Robison F B	Spears Ed
Oversal W	Phillips E D	Robins W D L	Sticks Ed
Orrut Jas	Pope A	Rati WE	Simms Jim
" WM	Parish A	Rogers H F	Sony M
" J	Philpitt A	Ross Ab.	Simmons Peter
Aldo S O	Parker WM	Ransom D	Smith H
Orwell US	Palmer Chas	Ramsey Tom	" Geo
Ostell Rufus	Perkins Jordan	Rice Geo	Swyggle F
Pattam H	Quinn JTB	Ross Fat	Sturgis Wm
Parker S	Roberts WD	" Rube	Simpson M
Pattam Chas	Ramsey W	Painwale Tom	Smith JM
Perkins H	Ross Aunt	" Wm	Stafford J A
Phillips JN	Richardson B	Rogers S P	Swyggle WE
Price Rod	Pitt F S	" -	Smith E
Pickney H	" J	Ricks Jeff	Sheel -
" JH	" F	Rinford CP	Sully JF
Prater AJ	Reed Alf	Riley Chas	Seal CP
Pool Jas	Richardson J	Rogers F	Swyggle B
Peak Chas	Robison W	Smith B	Sunder T
Powell Lee	Ross C	Stephens J	Snell Jas
Parks R	" Coley	Simms H	Spigg Pat
Pledge L	Raukin Bob	Stephens H	Smith WM
Pattam Bill	Poland Jas	Stam WM	" D

7th Ward

Staten Ed	Sander A	Thum Shep	Williams Jim
Springfield J P	Satterwhite A	" Henry	Wood William
Stin P B	Stans Rain	Tamm F	Wood Jim
Stouty Alex	Sander Tom	Towns W C	Walker W S
Scott Will	Sloan A	Underwood B A	Williams Geo
" W"	Smith Long	Usury J J	Wells A
Slow W"	Sedler Geo	" J C	Watts Ed
Stump J M	Spurr J N	Underhill E U	Williams Moss
Shaw N	Shum P	Vaughn H	Whitaker Jim
Stankings C E	Thomas S	Venable W"	Whitlock B
Summers A J	Tusley W A	" J S	Walker E
Swank J W	Thomas B	" 3	" Geo
Stamford P N	Taylor Jot	Vincent J H	Woodworth D
Shelden W"	Thompson W"	Vaughn J H T	Wart F O
Schmidt P H	Thomas Bl-	Venun Joe	Willet H M
Smith Joe	- " A	" A	Warr A
Scuyers Tom	Taylor Jim	Vandegriff P	Whitman Joe
Scott W C	Thompson O	Woodruff N	White Joe
Sander Wes	Tunt Joe	Walker Alb	Wood Joe
Smith Joe	Tunn Jot	Williams J W	Washington A
Sivly -	Taylor J D	Wood B	" Jim
Stans M	Trowell Joe	Webster D	Wade Joe
Stin F	" Ed	Wheeler Chas	Warr Rd
Shann J D	Tullard A	Wilson S M	Wood Chas
Sander J	Tulliver Joe	Whitfield Joe	Warr S
Shinden O J	Taylor W"	Washington Joe	Washington Wm
Shuckford E U	Tausley Jim	Williams Jordan	Webb M A
Stockard B A	Thomas D	Ward Chas	Wycroft Phil
Spunk B F	Taylor S W	Wilson Ed	Wasson J L
Simpson W W	Thompson J E	Walker Allen	Wichit J P
Smith D	" P	Wark W"	Wilson A J
Stanton J F	Tumber Joe	Williams Lee	Wiggins J C
Stuck Will	Tully N	Wabro Rd	William P
Sevin A	Taylor Paul	Washington J W	Wilson H
Starbuck Lu	Tunn Joe	Wilson F	" Jim
Stent Geo	Topley H	Wiley Rufe	" Taylor
Smith F	Tunn S L	Wright H	Williams W"
Shuck Chas	Therton E	Watkins A	Whyking W D
Spina Will	Taylor J	Whitlock Geo	Williams D
Smith Sam	Thiack W H	Waffle Ault	" H
Shep A	Tato W H	Walker H	" C S
Stair W P	Tamm W C	Williams E	" Joe
Stewart Jas	Thompson B W	" J W	Walker Joe
Smith N	" Joe	Womber D	Williams Joe
Small J C	Tilman Joe	Woods B	West Geo
Stump P	" D	Wilkin W	White Lot
Stins Bill	Tolliver W"	Walker Jake	Williams Alb
Stietz J	Tunn J M	Williams A C	Wheeler Wm

7th Ward

Wells E O
 Wells J B
 Williams Ben
 Walker Siff
 Woodby C
 Warr WM
 Woods —
 Wingfield W
 " Jno
 Wallon P
 Warr Ed
 Williams Geo
 Whipple Phil
 " J E
 " S J
 Walker A
 Wilson WM
 Walker AB
 Wright Ed
 Wilson J
 Walker AB
 Watkins Geo
 Will N
 Woodly Bush
 Williams A
 Woods B
 Walker Sam
 Williams N
 Williams V
 Waters N
 Wingfield N
 Wright Chas
 Wilson WM
 Walker Sam
 Welsh Sam
 Walker S
 Woolford W
 Wright J B
 Wilson Drake
 Wallon Rd
 Wilson Clark
 Young Geo
 " F
 " Elmer
 " Sam
 " WM
 " James
 York S D

8th Ward

Austin S J
 " W
 Amis J C
 Asby J B
 Abenally N
 " J
 Adams N
 Amos H M
 Amos E M
 Adams Will
 Abenally Chas
 Ackley S B
 Amos W G
 Adams N A
 Andrews Ben
 Ains S M
 Boman P
 " Lee
 Benfield W
 Binkley W R
 Baldy Jno
 Black Tom
 Barber S W
 Buehler Jno
 Binge A
 Bill S W
 " Jno
 Block Lee
 Butler Jno
 Brown F T
 " Silas
 Bunge Alex
 Boman Molar
 Bright Coin
 Boman Mas
 Boyd M V
 Bann WM
 Benin Cal
 Bonds Sam
 Bush Jno
 Bailey Ed
 Bruce E T
 Bulwell H
 Bush W D
 Buchanan Tom
 " Mose

Byrant A
 Bann Chas
 Books H F
 Buck Chas
 Blains Jno
 Bowler P
 Buchanan A
 Bradley M
 Bailey WM
 Bostin Ed
 Boman B
 Baker A C
 Bridges Wash
 Butler E C
 Brown F
 Boss G
 Burgess N
 Bann M
 Britton WM
 Bowers A
 Blocker P
 Bank J M
 Bann Sam
 Boddie J L
 Bailey A C
 Bann T B
 Blair W
 Brock C F
 Bidwell Jno
 Brown J H
 " S T
 Besset C F
 Blackwell WM
 Bush F
 Baier WM
 Blocker A
 Bryns Jno
 Buttler W D
 Blaxton D L
 Bates Ed
 Bush Jno
 Barks J W
 " Wro
 Brager Sam
 Buchanan —
 Clontz J
 Chambers W
 Cordeau E

Clinch F
 Cooley Abr
 Crockett F
 Clenden J
 Clay Jno
 Cisco Jno
 Cole Geo
 Conch J H
 Combs Tho
 Calyon N
 Clock A J
 Cortis J
 Clock J
 Cortis R
 Colman W T
 Cooper J A N
 Corch F
 Cooper H C
 Cargin Ed
 Clark W C
 " S W
 Curtin J P
 Cough S W
 Cost W J
 Chapman E A
 Clark B
 Cope Sam
 Cliff W
 Clark A
 Corley F
 Cunningham J
 Coran A
 Coop J S
 Clark —
 Culter Jno
 Coop Jno
 Cross W B
 Calyuet W E
 Christoph Jno
 Calman WM
 Cooper A N
 Clark J W
 Cot Wiley
 Corwell WM
 Chambers L M
 Coon WM
 Calman M
 Craig Pat

8th Ward

Johnson Jim	Lewis Joe	Mann Sam	M ^{rs} Lee Sam
" W S	" James	" B	M ^{rs} Key R
" D	Landon Joe	Milner Chas	M ^{rs} Laurel A
" Ewing	Leahy D	Mudon JN	M ^{rs} Elton N
" L	Leach H	Moran JT	M ^{rs} Durdak Joe
" M	Lewis W	Mathias JD	" JD
Jones Mose	Lucky Joe	Mope F	" LL
" "	Lloyd JB	Moody Chas	M^{rs} Lee Jim
" Rd	Logan Ef	Morgan Tim	M ^{rs} Coy Sim
" Jf	Little S	Mills Bob	M ^{rs} Cover WR
" BJ	Lucky LF	Miller A	M ^{rs} Afer Ben
" P	Luck M	Morr SW	M ^{rs} Dufree Tom
" N	Lewis A	Mathews DE	M ^{rs} Soyne Tom
" Tom	Latimer E	Mueky DE	M ^{rs} Allison AJ
" MM.	Lecroy John	" W th	M ^{rs} Andrews Joe
Jefferson W	Lee R	Morris Geo	Nelson S
Jobs N	Lynch Joe	Mason Chas	Newton JT
Jackson A	Lyle E	Milner Joe	Nelson Sam
King Joe	Lewis Joe	Miller Geo	Norris Jack
Kirk Benj	Liddy Joe	Mason Joe	Norman W th
Krossing EC	Lover Geo	Muser JN	Nix Chas
Klein Mose	Lamb Wro	Monkymy J M	Nose Jack
Kramer Fred	Long Sam	Mudros Joe	Norris Ch
Kilgan JH	Lindsay Milk	Michael W	Neal CW
Kenna N	Lee Tom	Miller Joe	Nash O
Kirk LT	Langford Ef	Mudros JM	Neal D
Kelling WA	Lytell Alb.	Moss F	Noland N
" S D	Lone Joe D	Mong Joe	Norris FA
King M	Lindley JK	Moshaw A	" W th
Konak J	Lone SW	Morris JT	Norton PH
Kramer Joe	Lore S	" Tom	Nott Chas
Kerr E	" H	Mitchell W th	Otto A
Kyle N	Lunsford S	Mulligan JM	Olinn Joe
Kross F	Landon Joe	Martin SW	Oakley N
Kelly Wash	Lee Phil	Miller AE	Obras M
Kistner CB	Lee Geo	Mathy Clifton	" Ollie
Ker BF	Lindsay AC	M ^{rs} Lewis W	Otto W th
King SE	Lillouf N	" Theo	Olson Fred
Kies R	Morgan WH	Morr W th	O'Neal Mot
Killon Mark	Miller W th	Morris CE	Pondulu DP
Larson CA	Murray Phil	Martin JW	Phelan Mac
Langston H	Manly W th	Mason JE	Parker ML
Lyons Mark	Martin N	McIntt Pink	Pierce AH
" Harvey	Mann S	Meyer JP	Powell HC
Liffus BW	Maywood S	Munch Wiley	" SA
Lavette AP	Mann Ed	Mitchell Dave	Pittman WL
Lay Elm	" Morris	M ^{rs} Cleary Nic	Payne W th

8th Ward

Phillips D	Rhodes Tom	Simmons A	Simmon Joe
Por Joe	Rosinby EC	Smith M	Stems Will
Porter Joe	Ranght Chas	" S	" L
Parker Peti	Ridout J	Sheffield Mar	Stuedford D
" Plus	Ryan Joe	" Joe	" W L
" Joe	Roberts Joe	Saffer W	Lewis Carl
Paper Thos	" Bill	Sneider W	Dinsley Walt
Powell Joe	Rowls Bill	Stuckler Joe	Thomas A L
Palmey JW	Richie Neut	Sunnfield W	" P W
Parr Ben	Robinson J	Smith B	Jule C A
Parr Tom	Ragos C	" Mose	Jittle W H
Pope Joe	Ross Dan	Shufield J A	Jumper F
Perkins P	Russell Joe	Stuckler J	Thomas Joe
Patterson Alf	Roofs J	Smith P C	Jumelin B
Pear Jim	Randolph Ben	Sellm B L	Turn Gils
Pepper Joseph	Roberts Joe	Smith B Joe	" Ed
Pen J	Reed N	Simpson E	Tuck R P
Peun J J	Rowls Alf	" Sam	Timmons Joe
Pier Holland	Pankin Dorr	Seaborn Fred	Taylor Joe
Parks A B	Roberts Joe	Shingleby F A	Thomson J A
Pennington W C	Reed N	Smith F	Tanner J V
Pallison J L	Rowls Alf	" Jim	Thuston W M
Pullum Bill	Pankin Dorr	Snelling Joe	Thymon Joe
Pustakur P H	Roberts Joe	Shup F	Thomson S
Puttyger G W	Pitche W	Singlet Joe	Tully Joe
Paper Joe	Puffs W	Shuman W	Tuck Mik
Roberts Jim	Pickup P	Sutgen Geo	Tilford Adam
Roper Am	Panchuby Geo	Stings C H	Todd D
Rhodes M	Ross J N	Silver Chas	Thomas P
Robison Hum	Reeves Joe	Smith Tom	Taylor Jim
Rorch Joe	Roberts J C	Shiff J A	Thomas J D
Robison Dan	Richards W	Strong W	Taylor Tom
Russ P C	"	Schmussant A	Tavis W H
Russ C	Roberts	Sesain J	Tum B F
Richardson W H	Stech Joe	Sils Jake	Thush Alvin
" W M	Sanders Joe	Sum J W	Usmuller Joe
Reed Jim	Sunnels E	Sellm Bob	Vernon Ed
Pallings J D	Smith J	Stots Ed	Vaughn Geo
" Zinter	Skate Joe	" B	Vindon B
Ray Ad	Shaffer C	Smith Lin	Vest B T
Rivins J D	Stuck J N	Shenider Tom	Vergent Sam
Richards Tom	Swanson J J	" Joe	Washington Geo
Reynolds P	Sutler Noe	Stewart J P	Wood Joe
Roberts Tom	" S	Sullivan Geo	Weatherford W S
Rogan B D	Suzuk J J	Stuckler G W	Wiley Jim
Richard W M	Swan P	Smith D	" Sam
Rush Alb	Swick J P	Stingers O J	Williams N
" Chas	Sticker L	Sullivan L	Wenths Sam

8th Kara

Weather Sun	Wilson Jas
Wilson J	Willhoit WD
Walling Dnr	Weather P
Williams F	" Hugh
Woods L	White Perry
Williams Amos	Wam Noah
" Geo	Yates Hawley
Wade Jed	Young Willhoit
Wilkey Alex	
Woods ES	
Wade Geo	
Winter W	
White A	
Wright Geo	
White WS	
Wilson Jas	
Williams H	
Watkins W	
Wason M	
Wright Jas	
Welden Dnr	
Walden JI	
Williams M	
Wellington BD	
Woy H	
Ward Jas	
Wagner Sen	
Williams L	
Weeks Sen	
Wright AT	
Worthy SN	
Worren A	
Wilson PS	
Waters Ed	
" L	
Williams S	
Wood H	
Whitford —	
Wilkinson W	
Wiley Chas	
Wood Joe	
Winter JE	
Wilson John	
Winder Jas	
Willhoit JP	
White JA	
Watts CR	
Willhoit CR	

Quarterly Court April Term 1894
 State of Tennessee
 Hamilton County } at a session of the Quar-
 County at the Court House in the City of Chattanooga on this the first Monday and 2 day of April 1894

Present and presiding the Hon. H. Whiteside Judge with the following justices associating Court Enquires Rogers of Springfield Jackson Hixson Cowart Thompson Parker Light Wm Gillespie Bragg P. H. Johnson Champion Millsaps Lewis Bennett Hobbs Kirk Bolton Gray Coleman Card of Springfield Millsell Holtzman White Howard Galagan Walker Gillespie Wm. Corner Brown of Ellis Moore Shelton of Ellis Temple Hope and Johnson Ward,

✓ Esq Wm. Gillespie presented the following resolution which was carried.
 Be it resolved that the voting place known as Corners be in the 5th Dist be removed to Sunnyside School House #1 in the 5th Dist, in correction of minute of April Term 1893

✓ On motion the report of Jish Corns J. W. Bachman was ordered filed and the thanks of the Court was tendered him

✓ The matter in controversy between John Denton and wife and Hamilton County in which said Denton wife claim damages to their property in the 6th Dist was referred to the work House Com. and County attys with power to act.

✓ On motion the report of the County Judge for the 1st quarter of 1894 was referred to the Finance Court. to act upon a quorum present and voting for same

✓ On motion of Esq. Galagan seconded by Esq. Hope the Administration and

April Term 1894

Trust Co of this County were elected Public Administrators and Guardians a quorum of the Justices present and voting for same.

- ✓ The petition of G. W. Clinton to be relieved of County Privilege License for Butcher in Chattanooga and Gen. Field same relief as Ice dealers in Hill City was referred to the Co. Judge & Co. atty and Court Clerk with power to act
- ✓ The work House Com. presented their report for the quarter ending March 31/94 same was received and ordered spread of report and is as follows.

To the Hon County Court
Gentlemen

Your workhouse Commission submits the following report for the quarter ending March 31 1894. The total expenses for the quarter have been (\$11014⁶⁶) eleven thousand fourteen dollars & sixty six cents -

We have had an average of 165 ³/₄ during the quarter & the cost of feeding the same has been 12 ⁷/₈ cents per head per day - We have had 27 employees cost of feeding same per head per day 18 cents - We have had 60 horses & mules cost of feeding same has been 19 cents each per day - a complete report of the location of the forces & the amount of work done is contained in the engineers report which is hereto attached & made a part of the report.

H. Whiteside Chem.
Thomas Cowart
J. H. Springfield
J. W. Sillescu
L. W. Coleman

April Term 1894

Chattanooga March 26 '1894
 Hon Workhouse Commissioners

I have the honor to submit the following estimate of work done by the workhouse forces for the quarter ending March 31 1894

Chattanooga & Washington Road above Soddy Creek also connection between the School house at Soddy and Card's Store.

J. B. J. Springfield Foreman
 Average number of men during the quarter 28 7/10

Total number of days worked	533 3/4
Average number of teams	5
1400 lineal feet of roadway redressed	
8700 " " " " " " graded requiring	
Earth excavation	6208 cubic yards
Embankment	6598 " "
Culvert masonry (drywall)	69 " "
811 lineal feet of Rip Rap wall	408 " "
Total.	<u>13283</u>

3700 lineal feet of roadway cleared and graded of timber
 6300 lineal feet of fencing moved and rebuilt
 860 feet board measure of lumber for ~~cuts~~
 56 lineal feet of 15 inch drain pipe laid
 96 " " " " 18 " " " "
 30 " " " " 24 " " " "

Birds Mill Road

G. Vandergriff and W. Swalker foreman
 Average number of men during the quarter 21 7/10
 Total days worked 26 5/100

Average number of teams	4 7/10
1500 lineal feet of road way gravelled	409 cubic yards
7000 " " " " " " " " graded requiring	
Earth excavation	1700 cubic yds
Embankment	1700 " "
Total	<u>3809</u>

3000 lineal feet of road way cleared and grubbed of timber
 30 lineal feet of 18 inch drain pipe laid.

Shallow Ford Road

W. Swalker foreman
 Average number of men during the quarter 26 5/10
 Total number of days worked 34 3/4

April Term 1894

Average number of teams	6 $\frac{1}{2}$	
3900 lineal feet of road way worked or requiring Earth Excavation	3996	lineal feet
1100 feet lin. of ditches	147	cubic yards
Embankment	4143	"
Loose Rock	150	"
Total	Total	8436

4900 lineal feet of roadway cleared and grubbed of timber
 2200 lineal feet fencing moved and rebuilt
 300 post holes dug
 30 lineal feet of Birch drain pipe laid
 Hollowford road lower route.
 2000 lineal feet of roadway cleared and grubbed of timber on Milligans Hill
 500 lineal feet of fencing moved and rebuilt near Holly Quarry
 Lookout Mountain Road

J M Duney and W E Liles foreman
 Average number of men during the Qr. 43
 Total days worked 54

Average number of teams	10 $\frac{1}{2}$	
2640 lineal feet of roadway gravelled	2107	Cubic yds
1006 " " " " ditches	1741	"
5280 " " " roadway widened and fills repaired	1760	"
3743 lineal feet of roadway graded requiring earth excavation	3750	"
Rock	50	"
150 lineal feet of rock wall 150' x 344'	67	"
Embankment	3800	"
Total	Total	13325

2100 lineal feet roadway cleared & grubbed 40' wide	
120 " " " 12 inch drain pipe laid	
75 " " " 18 " " " " "	
24 " " " 24 " " " " "	

Chattanooga and Dallas Road

Average number of men during the quarter 4 $\frac{87}{100}$
 Total days worked 53
 Average number of teams 4 $\frac{87}{100}$
 6050 lineal feet of roadway graded requiring earth excavation 6618 cubic yds.
 Embankment 6618 "
 Total 13236
 8500 lineal feet of grubbing and cleaning

April Term 1894

40 feet wide
 1600 lineal feet fencing moved and rebuilt
 77 " " 18 inch drain pipe laid
 50 " " 24 " " " " "

Recapitulation

Total amount of roadway graded during the quarter 3 29/100 miles,

Total amount of roadway gravelled	0.78 mi
" " " " redressed	1.27 "
" " " " cleaned & gutted 40' wide	4.49 "
" " " " fencing moved & rebuilt	1.81 "

Total length of ditches made 3.05 "

120 lineal feet of 12 inch drain pipe laid

56 " " " 15 " " " "

308 " " " 18 " " " "

104 " " " 24 " " " "

Total length of drain pipe laid during the Q-rt.
 588 lineal feet.

Total amount of all materials moved and put in place 520.89
 cubic yards.

Respectfully Submitted
 Marcus B. Long
 County Engineer

✓ On motion all petitions for relief in exemption of poll tax and working the roads, was referred to Co Judge C. P. Hyslop with power to act.

✓ On motion of J. J. Springfield the Co. Judge and Clerk were directed to mail copies under seal of the Court to all persons who now appear of record as exempt from payment of Poll taxes for 1893

✓ On motion of J. J. Springfield seconded by E. J. Howard the petitions of citizens of the 1st & 12th Wards relative to changing the district lines in so far as to take into certain lands was referred to the Justices of the 1st & 12th Wards to report upon tomorrow Tuesday April 3rd 1894

April Term 1894

- On motion of Esq Hope the petition asking for work House force to work on Harrison avenue from Citicoe cre to Harrison street was referred to the workhouse Commission.
- The petition of L D Ouisage adult to the heir of J S Hurnicut dec'd who has forfeited costs due his estate asking that she be allowed to draw said funds of 11^{25} for the benefit of his said deceased's child was referred to the County Judge with power to act.
- The petition of citizens of the 6th & 10th Dist and vicinity for relief by reason of the condition of Harrison ave. east of East-End ave. which road it is alleged is almost impassable was on motion of Esq Bennett referred to workhouse Com. with power to act.
- On motion the Co. Judge & chairman of the Finance Com. were authorized to make partial settlement with J E Corner Assessor, in accordance with amount of work done.
- Esq Asa Johnson presented the following Resolution -
- Whereas the public schools in Hamilton County are in better condition than ever before in the history of the County and that the same is due to the efficient and conscientious services of Superintendent H W Stubbards and whereas the remuneration is entirely out of proportion to the value of the services rendered.
- Therefore Be it resolved that the salary of said Superintendent be increased to \$125⁰⁰ per month to be paid out of the school fund of the County.

April Term 1894

- ✓ On motion of Esq. Card Isaac Lewis was allowed the sum of \$50⁰⁰ for loss of feed stored in his barn, which barn was used by the County workhouse and while in use by the County same was destroyed by fire.
- On motion the sum of \$100⁰⁰ was voted for to build abutments
- ✓ On motion the sum of \$100⁰⁰ was voted to build the superstructure for a bridge at Vanner's Saw Mill across Saddy Creek & that said 100⁰⁰ to be available when the abutments are built motion carried by the following vote. ayes - Esq. - H. J. Springfield, Hiram Jackson, Thompson, Rowan, Parker, Light, Champion, Millsaps, Ferris, Kirk, Gray, Dolan, Coleman and Messie & H. J. Springfield, White, Howard, Walker, Sillescu, Conner, Brown, Moore, A. P. Ellis, Shelton, J. Ellis, and Johnson and. Nays None - Shelton, Bragg.
- ✓ J. P. Miller, Henry Sauter & J. Manning were placed in nomination as constables to wait upon Circuit Court and Henry Sauter having received a majority of votes cast was elected to wait on the way Term Court.
- ✓ J. P. Miller & J. Manning, J. B. Roseborough were placed in nomination to wait upon the Grand Jury & J. Manning received a majority of all votes cast and was declared elected.
- ✓ On motion of H. J. Springfield \$2⁵⁰ was appropriated to A. G. Jones for 1 Paper Coffin furnished.
- ✓ On motion of H. J. Springfield the proposition to cover the steps leading to the Circuit Court Room with Rubber matting was referred to the Court or Court House grounds with power to act.

April Term 1894

On motion the following persons were elected Notary Publics -

J. S. O'Neale Charles E. Colton J. C. Pyott
 Charles Whiteside Es McKenny J. W. Elder Jr
 J. H. Duffy J. B. Samuel J. L. Case R. A. Sloan
 J. C. Chandler W. Springfield J. J. Keelin
 J. Bodge M. Sean, Olin L. Lumbert

The following Jurors for the Circuit Court May Term 1894 was selected.

1st J. W. Hatfield	11 W. K. P. Bolton
2 J. B. Rogers	12 " J. W. Davis
3 Sam Lusk	13 " J. M. Hall
4 Jas. Pettyjohn	14 " Jas. Ritchie
5 J. W. Post	15 " E. K. Smith
6 G. W. Cannon Sr.	16 " W. J. Collins
7 W. M. Elhany	17 " E. S. O'neale
8 J. R. Reynolds	18 " J. J. Keelan
9 J. J. Hall	19 " J. W. Thurman
10 W. W. Baker	
Ward 1 Chas. Hassett	Ward 5 W. M. Henderson
2 Sam Hardman	6
3 Isaac Lewis	7 J. W. Post
4 H. B. Wilson	8 J. B. Samuel J. W. Post

checked
 June 25, 94

On motion of J. W. Springfield seconded by H. J. Springfield the petition for road

moved by J. W. Springfield seconded by H. J. Springfield that as soon as practical a road be built from the Iron Bridge on the Cincinnati So. R.R. to Retros on the Right of way formerly occupied by said Railroad and that the building of same be referred to the work House Com- with power to act.

April Term 1894

State of Tennessee
Hamilton County } Quarterly Court met pursuant to adjournment
at the Court House in Chattanooga on this 3rd day of April 1894

Present and presiding the Hon. H. Whiteside Judge and with the following Justices associating Esquires Rogers H. J. Springfield Jackson Ellison Cowart Thompson Parker Lighter Wm. Gillespie Bragg Champion H. Johnson Millsaps Lewis Bennett Kirk Gray Coleman and J. H. Springfield McTill White Howard Holtzclaw Galagan Walker J. Gillespie Cramer Brown Moore and Ellis Shelton W. J. Ellis Hope and Johnson and

Moved by Esq. Hope seconded by Esq. Kirk that the minutes show that petitions presented to this Term of Court for release from working the Public roads and release from payment of Poll Tax be referred to the Special Court, heretofore appointed ie - Judge & Co. atty & Co. and Hope with power to act.

On motion the following persons were elected Notary Publics H. H. Hurst Alexander Glover Geo. E. Mattie J. W. Scott, Joe E. Williams J. A. McCallie W. R. Rowles, J. J. Arnold J. W. Buchholz C. R. Woodworth, H. W. Richards J. H. Tucker J. M. Maroney J. W. Lindsay J. L. Seagle L. W. Wilson R. Whitman Geo. W. Lancaster

In the matter of the petition of citizens of 1st & 2nd Dist relative to changing the lines between said Dist - on motion of Esq. H. J. Springfield the Court adopted the report of the Court said petition and report is as follows,

To the Honorable County Court of Hamilton Co Tenn
We the undersigned citizens of the 2nd civil district respectfully petition your Honorable body to change the line between the 1st or 2nd Dist so as to include our lands and residences in the 1st Dist.

April Term 1894

We would respectfully show to your Honorable body that we reside on the line between the 1st & 2nd Dist on an average of two and one half miles from Daisy the voting place in the 1st Dist and four miles from Soddy the voting place in the 12th Dist

That our post office shipping trading point is Daisy

Respectfully Submitted

N. J. Goran

Jarrell Gann

J. H. Key

Joel Taylor

Wm Sells

J. S. Harvey

John Gann

J. M. Harvey

Geo Penny

Lethia Allen

Your Committee to whom was referred the petition to change the line between the 1st & 12th Dist report that we have agreed to recommend the granting of the petition except in the case of G. W. Penny J. S. Harvey and J. M. Harvey their names to be stricken from the petition and their residences and lands to remain as it is

Respectfully Submitted

H. J. Springfield

J. C. Rogers

W. H. East

S. W. Coleman

✓ Joel Smith Daisy Tenn The petition of Joel Smith to be relieved of Poll Tax for 1893 was referred to a Judge equally or more hope power to act

✓ The petition of A. B. Forrest Camp No. 3 United Confederate Veterans for work on the Confederate Cemetery as set out in petition on file was on motion of E. J. Halagan granted so as to include repairs on the entire Cemetery under the direction of the Committee of A. B. Forrest Camp the Cemetery Committee of the Mayor and Aldermen and the Work House Court. a quorum of justices present and voting for same.

April Term 1894

✓ Esq Thompson presented the following Resolution and moved the adoption of same Resolved, that the County Work House Court, be and is hereby instructed to take in charge the new road leading up the East slope of Waldens Ridge in 3rd District and have the same cleaned out and put in order and keep the same in good order for the next twelve months in any way or manner they may deem best and most economical at County expense moved by Esq Sabagan that all motions relative thereto be laid on the table motion to table carried.

✓ Esq - J. B. Springfield moved to exempt from Poll tax and working the roads for the year 1894 the following persons subject to the action of Judge O'Connor
 i.e. - B. B. Gray John Stringer H. Barnes John Lee and John Curvin -

✓ The petition of citizens of the 3rd Civil District petitioning the Court to lay out and establish and declare the Territory lying and being within the following limits to wit Covart street from Colville street to main avenue to be and remain a Public County Road and highway subject to the laws and regulations governing roads (public and highways was on motion of Esq Sabagan granted a quorum of the justices present and voting for same.

✓ The Coroner reported as follows.
 To the Hon. Hugh Whiteside Judge and members of the County Court
 Hamilton Co. Term,
 Gentlemen -

Herewith I submit in detail a report of the inquests held by me during the first quarter of the year 1894
 January 7th at S. J. Sharp's Chas. Clause

April Term 1894

Verdict Death due to alcoholic poisoning
 January 16th S J Sharp vs Joe W Blease
 Verdict Killed by falling from an
 E J & Co freight car on the C N Ry
 tracks near the sawery Jan. 21st
 Basstoun Wm Bixey - Verdict Death due
 to an overdose of ext Mx Yonina ad-
 ministered by his own hands Jan 27-412
 Gilmer et nocie Mentlow Verdict Death
 due to an incised wound in the neck in-
 flicted by Alonzo Thompson July 5th
 Richardson Black J B West Verdict Death
 due to a pistol shot wound inflicted by
 G N Kenyon with a 38 calibre Smith Wesson
 pistol July 17th Bull Porter Citizen Turned
 July 20th Grant W. Jones S J Sharp vs
 Verdict Death due to apoplexy in Red
 House dining room July 22 Simon
 Kimbrow S J Sharp vs Verdict - due
 to suffocation, resulting from being entrapped
 by falling sand.
 July 22 Amanda Six 308. Pine St.
 Verdict Death due to cerebral apoplexy
 July 24th Soddy Term James Quinn's
 Verdict Death due to injuries received
 from falling slate in the mines of the
 New Soddy Coal Co March 10th Alonzo
 Thompson Cincinnati Delire 4th word
 Verdict Death by drowning in Sun River
 suicide to escape arrest
 March 16th 808 Williams St James Jackson
 Verdict Killed by Ben Franklin
 March 17th Sherman Heights Bay and blood
 Verdict accidentally killed by John Costle
 while playing football
 March 18th Jas H Carden National Hotel
 Verdict suicide by poisoning with Rongor
 on Rato no fees have been allowed witnesses in
 any of these cases, However their names
 appear on the expense account for the
 Courts action during the quarter one post
 motion made that being on the body of J B West

Respectfully Submitted

W S Gahagan
 Coroner

April Term 1894

✓ Moved by Esq. Pahoyan that writs should be exempt from County privilege tax on account of physical disabilities amended by referring petition to Co. Judge County Clerk

✓ The petition of Beech St. Baptist Church Highland Park lot 9. Block 26 N.P. add # 7 for exemption of 1891 & 1892 taxes was referred to the Court of Judge County Clerk with power to act.

Jail Court reported as follows

To the Hon. Co. Court

Gentlemen

Your Committee

respectfully reports that for the quarter ending March 31 there was committed in the County Jail as follows

Delinquent	
Committed	159
Released	105
In Jail	54
Misdemeanors	
Committed	404
Released	367
In Jail	37

R. Howard

J. N. Millsaps

P. H. Johnson

✓ Poorhouse Courts reported as follows —
Report of Hamilton County Poorhouse for the quarter ending March 31, 1894 per Poor Commissioners.

The no. of patients on hand at the beginning of the Qtr. was 81

The no. admitted was 57

" " discharged " 52

" " died was 11

" total no. cared for this year was 132

" no. remaining on hand at close of the Qtr. is 132

" cont. fed bread per day to feed and clothe, including 69

the feed of stock fuel repairs &c was 16 2/3

" total expense was for the Qtr. was 161 53/9

There is due the County for the maintenance of city and
pauper patients for this Qtr.

April Term 1894

which reduces the total to 1538.45
 The corresponding quarter last year cost the County with a less average attendance 1997.51
 with a reduction per City patients of 28.82
 which reduces the total to 1968.69
 This shows a saving to the County by the present management for the space of three months of 459.06
 We find the premises always neat and clean
 The health of the institution at this time is exceptionally good
 The total outdoor relief for the above Q-1 was 1897.16
 which makes the total expenditures for the poor for the past yr. 3435.86

Wm Shelton	
Wm Card	Marine 1104
Jewwhite	City <u>760</u>
	87.34

✓ The petition of the City Savings Bank relative to their assessment and taxes for 1893 was referred to the County Judge Discharge Court, with power to act.

✓ On motion the Court voted an appropriation of \$10000⁰⁰ or so much thereof as may be necessary for the maintenance of the workhouse for the 2nd Q-2, of 1894 - \$3000⁰⁰ for the County's one half share in the cost of Small Park and the following bills accrued against the County for the past Q-2 following is the vote of the Court.

Ayes Esquires HJ Springfield Hixon Jackson Thompson Cowart Parker Light
 Wm Gillespie Bragg PH Johnson Millsaps Lewis Bennett Kirk Gray Coleman Card
 Wiley JH Springfield Gaboyan Holtzman White Howard Weller Corner Brown Moore
 AP Ellis Shelton J Ellis Hope and Johnson
 Nones - None

Bridge
 fare

JH Ferguson	Oil for Bridge	2.25
Browning Holmes	fare fence repairs	2.35
Live & Let Live Drug Co	Drugs Pres.	13.50
J. A. Wilson	Plumbing	42.67

April Term 1894

fare	Wassman Bros	Clothes for fare	94.50
board	Chatt Gas Light Co.	County gas	142.35
"	Times Printing Co.	Books & tax notices	288.25
"	News Publishing Co	advertisements	52.50
"	Chatt. Electric Light Co.	Lights for 1/97.	270.00
"	H Payne Co	expenses	40
"	Ed McQuade	Plumbing	3.05
"	R H Parrent	6 3/4 # glue	1.00
"	J H Woodworth	Hardware	16.55
"	W C McQuade agt	2 shades	4.00
"	Collier Bros. Murphy	Plumbing	22.55
"	Carl Painter	Tools	1.25
"	J J Mack	Plumbing	.75
"	J A Snow	mops Busters etc.	14.40
"	Ch W Cathin	curb bridge fare lot	3.75
"	Sentinel Pub. Co.	advertisement	17.00
"	W J Crandall cler	Irish Pamphlets	14.50
"	Foster Bros	Oil	.45
"	Jos Englehart	work on desks re	1.35
"	North Chatt argus	Subt Schools Blank	8.00
"	Press Publishing Co	advertisements	60.00
"	Carter Magill Adv. Co	Adv.	6.85
"	MacFarland Cooke	Books	18.75
"	Henderson Co.	Report	3.75
Pro Paupers	Mysinger & Penny	1 P Coffin	2.50
"	J Scholfield	1 "	2.50
"	Jos. McCann	2 "	4.00
Requests	Patk O Nead		
	W J Gabagan	Armed	5.00
	H Ewarner	juror	50
	Jos McLean		50
	W Shelton		50
	Jamieson		50
	Selden Samuel		50
	Jos B Daniel		50
	J Swann		50
Joe M. Black	W J Gabagan	Armed	50
	W Husinger	juror	50
	H J Fitzgerald		50
	Tom Bailey		50
	J J Lynch		50
	Jos B Byrne		50
	H Syren		50
	H Ewarner		50

April Term 1894

Inquest	Chas. Cause		
	W F Gahagan	Coroner	500
	J J Byrne	Jury	50
	J B Wells		50
	J D Hall		50
	W P Plunk		50
	W Crouse		50
	B S Pierce		50
W S Buoff		50	
Inquest	Jas H Carden		
	W F Gahagan	Coroner	500
	W L Carson	Jury	50
	A J Morgan		50
	H L Morris		50
	S C Stanley		50
	Thos Byrne		50
	J D Smith		50
J B Boyle		50	
Perry blood	W F Gahagan		500
	W C Moffatt		50
	W C Hestert		50
	H Kenzel		50
	J N Smith		50
	Jas Baldwin		50
	Jas Murray		50
	W M Mullings		50
James Jackson	W F Gahagan		500
	Geo Buckley		50
	W C Moffatt Jr		50
	J D Burns		50
	B Jones		50
	Ed Hancock		50
	Julian Bradshaw		50
	Ed Norton		50
Jon Thompson	W F Gahagan		500
	J B Gillespie		50
	Bob Thomas		50
	Ed Redney		50
	R B Emerson		50
	M Nesher		50
	R L Clark		50
J R All		50	

April Term, 1894

James Quinn			
W F Gallagher	Coroner		5.00
A C Houston	Juror		50
Geo J Rice			50
Henry Hallett			50
Rees Wills			50
Wm Hallett			50
Geo Hallett			50
J A Brown			50
Aranda J Dix			
W F Gallagher			5.00
H Thompson			50
J J Holder			50
Thos Stafford			50
Wm Murphy			50
Wm Swan			50
D B Black			50
H Daugherty			50
Simon Kimbrow			
J J Burns	Juror		50
H R Hayes			50
J S Shoff			50
J B Gillespie			50
A R Scarslan			50
H A Rice			50
J Ballen			50
W F Gallagher	Coroner		5.00
Grant W Jones			
W F Gallagher	Coroner		5.00
E Wasserman	Juror		50
A Smith			50
Jome Mahon			50
W C Talley			50
J J Irvine			50
W H Rider			50
M V Haelen			50
Buell Porter			
W F Gallagher	Coroner		5.00
Wm Moffatt Jr	Juror		50
B O Haslins			50
J E Mc Elure			50
W F Whitlock			50
J P Roberts			50
Geo Woodworth			50
Wm Ashley			50

April Term 1894

Inquest	Wm Rixey		
	W J Sabagan		5.00
	Geo Byrne		50
	Joe Spurbell		50
	J H West		50
	W C Downs		50
	Chas Garner		50
	Marion Keith		50
	Stephen Cooper		50
Mollie	Mentlow		
	W J Sabagan		5.00
	W C Hodges		50
	Bishop Morris		50
	King Danaway		50
	Joe McLean		50
	Will Bell		50
	Wm Kensingger		50
	L G Gillespie		50
J B West			
	W L Sabagan		5.00
	Geo J Inye		50
	V S Whiteside		50
	W C Henderson		50
	J B Pittwood		50
	W J. Wessenburg		50
	Selden Samuel		50
	J H Varnell		50
David	Wilcoxen		
	Peter Bolton		5.00
	Wm Beebe		50
	G. S. Morgan		50
	W C Gann		50
	W S Shipley		50
	W J Lea		50
	Alex Jones		50
	G W Brammon		50
	C E Downey		2.50
Insanity	Arthur Davis		
	A P Ellis	J P	5.00
	W H Eldridge	off	3.00
	C. H. Holland	Phy	2.00
Insanity	Frank Swanger		
	A P Ellis	J P	5.00
	C. H. Holland	Phy	2.00
	W J Russell	off	3.00

April Term 1894

Insanity Lizzie Baehert
 AP Ellis JP
 C. H. Holland Phys
 W. Russell off

5.00
 2.00
 3.00

✓ The Court unto whom was referred the petitions of various persons for relief on Poll Tax & working of the roads reported as follows—

H. B. Sweet released working roads poll tax				
Jim Hixson	4	4	4	4
Wm Wagner	4	4	4	4
Jack Pruitt	4	4	4	4
M E Edwards	4	4	4	4
Robt Fry	4	4	4	4
Ed Edmondson	4	4	4	4
J M Rogers	4	4	4	4
Joe Gibson	4	4	4	4
B B Gray	4	4	4	4
G R Barnes	4	4	4	4
Joe Stringer	4	4	4	4
Joe Curwin	4	4	4	4
Joe Lee	4	4	4	4
John Helder	4	4	4	4
James Milled	4	4	4	4

July Term, 1894

State of Tennessee
Hamilton County, 3 at a session of the
Quarterly Court
of Hamilton County, Tennessee, began
and held at the Court House in the
City of Chattanooga on this the first
Monday and second day of July 1894

Present and presiding the Hon
H. Whiteside Judge and with the fol-
lowing Justices associating to wit
Esquire Rogers of Springfield Nixon
Jackson Thompson Robert Parker
Light Wm Gillespie Bragg P. H. Johnson
Champion Millsaps Lewis Bennett
Dobbs Kirk Gray Coleman Card Michael
H. Springfield Garagan Holtzelaw White
Walker J. W. Gillespie Conner Brown Moore
A. P. Ellis Shelton D. Ellis Temple Hope
A. M. Johnson - ward.

minutes of April 1894 read and approved

- ✓ Judge Whiteside submitted his report for the
quarter ending June 30/94 and on
motion same was referred to the
Finance Com. to report upon -
- ✓ The petition of J. T. Hill Esq. State atty-
asking the Court to appoint a Court-
composed of the Co. Judge, Co. atty - Co. Clerk
Co. Trustee to examine and investigate
the States claim for \$3073.⁵⁰ for
State funds collected by A. A. Stoung Ex-
Recorder on municipal fines by him
collected and wrongfully paid to the
County Trustee and if said Court finds
the claim to be valid that the Judge
be authorized to draw his warrant for
the same. On motion of Esq. Bennett -
said petition was granted as prayed for -

On motion of H. J. Springfield the
following persons were under sus-
pension of the rules relieved of the

July Term 1894

payment of poll taxes for 1893 & 1894
and the working of the public roads.
H. J. Beauvilles, Gleason Station, H. N. Matthews
of Zymers, John Roberts of ~~Waverly~~, R. H. Maddux
Daisy - Geo. Lovelady Daisy - Robt. Coffey Wauhatchie
Geo. Doyle Wauhatchie - Andy Payne Wauhatchie
~~Geo.~~ Sively Lookout Mt. - A. R. Keith, Retro, Julius
Hyde, Saddy, Ed Jenkins Saddy, Isham Sasseley
Saddy, W. W. O'Neal & Lookout Mt. - Geo. Boon, Saddy
Jake Reneau Saddy James Wilson, Saddy, Geo.
Reneau Saddy Geo. Harris Saddy Tom Housley
Saddy Edward Saddy Hardy Hughes Saddy -

The ^{matter} petition of Julia Powell, wherein judg-
ment for 200⁰⁰ and interest - for damages
caused by road grade the Judge was di-
rected to appoint a Court of 3 to confer
with the County as to the advisability of
resistance or compromise.

The Work House Commission reported
for the quarter ending June 30, 1894
as follows -

To the Honorable County Court
Gentlemen

Your Work House Com-
mission make the following report
for the quarter ending June 30, 1894.
We have had an average of 148 head
prisoners the cost of feeding them,
per head per day, 13¢

We have had an average of 67 head of
stock, cost of feeding same per head per
day 19 1/3¢

Average numbers of employees per
quarter 28 cost of feeding same
18 2/3¢ per head per day

The total expenses for the quarter
have been \$9489³¹

The amount of work accomplished
is shown by the engineer's report,
which is hereto attached and made
a part of this report.

Respectfully

July Term 1894

Herwhiteside
 Jarvislespie
 Geo Coleman
 Thomas Cowart
 W. Springfield

Chattanooga Term June 27 1894

House Commissioners

I have the honor to submit the following estimate of work done by the work house forces for the quarter ending June 30 1894
 Lookout Mountain Road

Geo Files, Foreman
 Average number of men during the quarter 28 1/2
 Total number of days worked 13
 Average number of teams 6 1/2
 4435 lineal feet of roadway regraded and dressed up and ditches made
 5335 lineal feet of roadway gravelled 20 feet wide 2078 Cubyds.
 This completes this road in all of its details well ditched and gravelled from the park fence at the point of Lookout Mountain to the Georgia State line a distance of 2 1/4 miles -

Serrizzo Bridge on Ringgold Road
 Geo Files, Matt. Godsey, Foreman
 Average number of men during the quarter 29 1/2
 Total days worked 37
 Average number of teams 4 8/10
 500 lineal feet of roadway graded requiring
 Earth excavation 5371 Cubic yds
 Embankment 5371 "

Total 10742 cubic yards
 165 lineal feet of 15 inch drain pipe laid
 30 " " " " 15 " " " "
 Incline Road St Elmo -

Geo Files, Foreman
 Average number of men during the Q. 20 8/10
 Total number of days worked 27 1/2
 Average number of teams worked 4 1/2
 500 lineal feet of roadway worked on requiring
 Earth excavation 1700 Cubic yds

July Term 1894

Embankments	1200	cubic yards
Rock wall	<u>750</u>	" "
Total	2650	" "

80 lineal feet of 24 inch drain pipe laid.

Confederate Cemetery.

G. W. Files & Mat Godsey Foreman.

average number of men during the Q^r 24 1/2

Total number of days worked 21 1/2

average number of teams worked 5

Grading and filling and making walls

Earth excavation 2250 cubic yards

Embankment 2250 " "

Total 4500 " "

Chattanooga & Washington Road

above Soddy -

H. J. Springfield Foreman

average number of men during the Q^r 24 1/2

Total number of days worked 68 1/4

average number of teams 6 1/3

9300 lineal feet of roadway regraded
and ditches made requiring earth excavation

2051 cubic yards

Embankment 2057 " "

8775 lineal feet of roadway graded 7318 " requiring earth excavation

Earth embankment 7318 "

2400 lineal feet of roadway
gravelled 20 feet wide

595

Total 19333

3800 lineal feet of roadway cleared and
grubbed of timber 40 feet wide

5795 lineal feet of fencing moved & rebuilt

1540 feet B.M. of lumber for culvert

145 lineal feet of 15 inch drain pipe laid

86 " " " 18 " " " "

Chattanooga & Dallas road

A. S. Powell Foreman

average number of men during the quarter 20

Total number of days worked 70

average number of teams 6 8/10

12600 lineal feet of roadway graded requiring

Earth excavation 9255 cubic yards

Embankment 9255 " "

Total 18510 " "

8200 lineal feet of roadway cleaned
and grubbed of timber 40 feet wide

July Term 1894

100 lineal feet of 18 inch drain pipe laid
 22 " " " 24 " " " " " "

Shallow Ford Road

W J Walker Foreman

Average number of men during the quarter 24 1/2

Total number of days worked 50.75

Average number of teams 6

1900 lineal feet of roadway regraded and dressed up

6000 lineal feet of roadway graded requiring Earth excavation 3917 cubic yards

Borrowed material 1139 "

Solid rock excavation 60 "

Embankment 7060 "

Culvert masonry (laid dry) 14 "

Total 14183 "

30 lineal feet of 18 inch drain pipe laid

90 " " " 18 " " " " "

1100 " " of roadway cleared & graded of timber 40 feet wide

400 lineal feet of fencing built - 50 post holes dug.

Birds Mile Road.

W J Walker Foreman

Average number of men during the quarter 21 3/4

Total number of days worked 19

average number of teams 6

2500 lineal feet of roadway regraded and ditches made

4233 lineal feet of roadway graded and ditches made requiring earth excavation 3357 cubic yards

Solid Rock excavations 60 "

open Culvert 6 cubic yards

Embankment 3357 " "

Total 6714 " "

2640 lineal feet of grubbing and cleaning Reaptillation

3470 8 lineal feet of roadway graded 6.57 miles

18135 " " " regraded 3.43 "

7755 " " " gravelled 1.35 "

15740 " " " cleared & grubbed 2.9 "

6195 " " " fencing built 1.15 "

104 " " " 24 inch drain pipe laid

July Term 1894

240 lineal feet of 18 inch drain pipe laid
 400 " " " 15 " " " " "
 22 " " " 12 " " " " "

Total amount of all materials of all the roads for the quarter 78910 cubic yards

Respectfully Submitted

Marcus B. Long
 County Engineer

On motion of Esq Card seconded by Esq Coleman the petition of Mrs. Mary Jones asking to be reimbursed for the loss of her house by fire, said house having caught fire from the burning of a building occupied by the County for workhouse Quarters and located in the 12th civil District was granted to the extent of \$50.⁰⁰ by the following vote - ayes Esq. H. Springfield Hixson Thompson Parked W. P. Respie H. Johnson Champion Millaps Bennett Kirk Coleman Card and Mill H. Springfield White Walker J. Respie Brown Moore A. P. Ellis Shelton D. J. Ellis Hope and Johnson and ward stayed noes. Rogers Jackson Cowart Light Bragg Gray Gahagan Holtzclaw Courser A. P. Ellis Temple

The matter of refunding the taxes on the realty of L. B. Jones (a lineer between Sequatchie & Hamilton County) paid by him to Hamilton County trustee & the decree of the Chancery Court in a cause styled Sequatchie County vs. Hamilton County decree the taxes paid to Hamilton County be refunded to Sequatchie County. Same was referred to the Co. Judge Coatty & Vice Court chairman,

On motion of H. J. Springfield the Court appropriated the sum of \$100.⁰⁰ to build a bridge over Dale Creek on the Washington turnpike

July Term, 1894

to be ~~built~~^{repaired} under the direction of the
 Work House Commission
 motion carried by the following
 vote ayes, Esqs - H J Springfield Hixon
 Jackson Thompson Cowart Parker Light
 P H Johnson Champion Millsaps Dobbs
 Kirk Gray Coleman Cord Merrill J H
 Springfield Bahagan Holzclaw White
 Walker Jewell Leslie Conner Brown Moore
 Shelton D J Ellis Temple Hope and Johnson.

Moved by Esq Cowart that the Court
 take up the appropriations Judge Whiteside
 suggested that the Court hear the Com-
 mittee on tax reductions W B Swaney
 Chairman and then the Court take
 up the appropriations, W B Swaney
 and Colburn addressed the Court
 on the subject of tax assessments
 after which Judge Whiteside called
 Esq. H J Springfield to the chair and
 took the floor to address the Court in
 answer to Messrs Swaney and Colburn
 on finishing his argument Esq Bennett
 moved to adjourn pronounced by Esq
 Hope, the Chair put the motion and de-
 clared the Court adjourned

Approved
 A. Whiteside
 County Judge

August Special Term 1894

State of Tennessee

Hamilton County

At a called session of the County Court said County began and held at the Court House in the City of Chattanooga on this the 4th Monday of August 1894 it being the 27th day of August 1894

Present and presiding the Hon. W. Whiteside Judge and with the following Justices associating to wit - Esquires H. J. Springfield Jackson Stinson Thompson, Robert Lightbulfilliepie Bragg P. H. Johnson Millsaps Bennett Hobbs Kirk Bolton Calum Grayson J. H. Springfield Melgill Shelton D. J. Ellis Brown Comer A. P. Ellis Moore J. W. Gillespie W. Swaenker Hope and Johnson Ward Holtzclaw White Yabogon -

Minutes of July 2, 1894 read & approved

The Poor House Commission reported as follows -

Hon. County Court, we your Poor Commission wish to make the following report for gr. ending June 30, 1894

Patients on hand beginning 9 th	59
" admitted during "	47
" died "	8
" discharged "	45
" on hand close "	54
Expenses for Poor House	1744.73
" " O. S. R.	1673.69
Total	3418.42
amt due from City	154.54
	<u>3267.88</u>

We find the quarters in good condition - patients well cared for
Wm. Shelton Chairman
W. H. Card
J. W. White

The Finance Committee on Judges Report for quarter ending June 30, 1894 reported as follows -

August. Special Term

To the Honorable County Court.
Gentlemen

I submit the following report of warrants issued by me for the quarter ending June 30th 1894.

For Circuit Court purposes	\$ 4273.	18
" County "	7068.	24
" Workhouse "	12513	77
" Jail "	2739	22
" Poor House + Paupers	3712	61
" Inquests	173	00
" Bridges	200	25
" Miscellaneous purposes	<u>27169</u>	<u>26</u>
Total	\$ 57849.	53

Respectfully

A. Whiteside

County Judge

An itemized Statement of Miscellaneous expenses as hereto attached marked

Exhibit "A"

Miscellaneous Expenses

Dine Street Home	\$ 393.	38
Steel Home	377	26
Mission Home	108	42
Associated Charities	300	00
Teachers Institute	30	00
Old Cost.	178	09
Small Fox	2430	61
Isaac Lewis	50	00
Garnett Andrews Atty	200	00
J E Corner	100	00
Borrowed Money	23000	00
Peter Bolton	1	50
Total	\$ 27169	26. "

Your Finance Committee find that the report of County Judge for the last quarter correct and recommend that is action in issuing said warrants be approved by this Court

F J Bennett

A M Johnson

A J Gabrigan

J E Gray

On Motion of F J Bennett Esq. the foregoing report was adopted

August Special Term.

A. M. Johnson Esq. made a verbal report of the Charity Committee
Esquire White moved an appropriation of \$3166.37. ^{apropo}
for old account of Mrs A. S. Steele in favor of the Steele
Orphan Home.

Esquire Hollyclaw moved to postpone action
on the Bill until October Term.

Esquire Bennett moved to table Esq.
Hollyclaw motion to postpone carried.

Esquire A. M. Johnson moved to pay one
half of the Bill.

Esquire Bennett moved to table Esq. Johnson's
motion.

The question then returned to the original
motion and the total amount came up for acceptance
or refusal. The appropriation for \$3166.37. was
lost a majority of the Justices being in the negative.

Esquire Hope presented the following resolution, & at
his request Esquire Springfield took the chair -
Whereas - this session terminates the official connection
of the present membership of the Court with its present
Officers - Hon. Hugh Whiteside County Judge - J. H. Messers
Clerk and A. Shelton Deputy Clerk - Therefore,

Resolved that we deem this a fitting time and
opportunity to express our sense of their worth, and
of the conscientious and effective manner in which
they have discharged the duties imposed upon them.
by their respective offices.

Resolved - Second - That the Hon. Hugh Whitesides
as County Judge, has at all times and under all
circumstances, discharged his duties with conscientious
fidelity to the trusts imposed on him, as presiding
Officer he has treated the members of this Court with
uniform courtesy and impartiality - As Judge
he has been true impartial and just in all things.
As the County's financial and administrative agent -
he has been - wise prudent, honest, active and alert -
his personal efforts going far to secure for this County
the most possible benefits for the amount expended
making the record of this County the first in the State in
this respect - For his faithful administration he is
entitled to and in behalf of the people we represent we
tender to him the thanks of the people of this County.

Resolved, third - That our thanks be also extended
to J. H. Messers Clerk and his efficient assistant - A. Shelton

August Special Term 1894

for their uniform courtesy and kindness to this Court. They have been faithful, industrious and efficient-officers, discharging all their duties with fidelity courtesy and impartiality.

Resolved further - That these resolutions be spread upon the minutes of this Court and three engrossed copies be furnished each of the above named Gentlemen as a token of our regard appreciation and esteem and that copies be furnished to the Daily papers of this City for publication

Squire Hollyclaw seconded by Squire Bragg moved to lay the resolution on the table - discussion ensued and on ^{the} Resolution was adopted by the following vote Ayes J. Springfield - Hiseon - Thompson - Stewart - Light - B. H. Johnson, Millsaps - Bennett, Dobbs, Kirk, Gray - Bolton, Coleman, Card, White, Walter - J. W. Gillespie - Corner, Hopie, A. M. Johnson - Ward - & Moore - 22 - Noes Jackson, Wm Gillespie, Bragg, J. H. Springfield, Galagan and Hollyclaw - 6 -

On call of the Court the following accounts were passed on and ordered paid together with the sum of \$10000⁰⁰ or as much thereof as may be found necessary for work House expenses for the quarter ending Sept. 30 ~~1894~~

P. & Pauper	Jail	Item	Quantity	Price
		S. M. Harper	1	P Coffin 2. 50
"	"	J. A. Lewis	1	" " 2. 50
"	"	A. Clift	1	" " 2. 50
"	"	Wm. Hallett	2	" " 5. 00
"	"	L. J. Sharp & Co	2	" " 5. 00
"	"	J. H. Fritts	4	" " 10. 00
"	"	J. H. Fritts	1	" " 2. 50
"	"	L. J. Sharp & Co	1	" " 2. 50
"	"	Harvey Chapman	1	" " 2. 50
"	"	R. H. Parent		Glass 3. 00
"	"	J. B. Henderson		Coal 16. 00
"	"	G. W. Edwards		— —
"	"	J. J. Wilson		Lime 2. 40
"	"	Fritts & Nichl.		Glass & repair 45 57
"	"	J. A. Snow		Smoke stacks 7 25
"	"	Harvey Wise & Co		Medicine 7. 75
"	"	Live & Let Live Drug Co		" 9. 40
"	"	E. C. Atkins & Co.		Repairs 38 32
"	"	Wassman & Bro		Clothing 53 00
"	"	J. S. Welch		Shuaburg 6. 10
"	"	W. B. Henderson		Coal 6. 50

August. Special Term 1894

Registration	D P. Henderson & Co	Paper & pens	\$ 6. 00
"	J H Mc Clean Agent	Room Rent.	6. 00
"	Heiny & Co	Reg Rent.	10. 00
"	G W Edwards	Room. Election Supplies	2. 30
"	S E King	Elec Rent.	2. 50
"	J H Payne	Elec Supplies	2. 30
"	J W Fritts & Co	" "	20. 60
"	Geo Mc Gill	Elec Rent	5. 00
"	J M Pendergrass	" "	3. 00
"	Green & Caldwell	" "	10. 00
"	Lewis & Dixon	" Supp	85
"	Jac B Mc Allister	Room Rent.	8. 00
"	John Young	" "	3. 00
"	St Elmo Ice Co	Reg. " "	3. 00
"	Thomas Van Wagner	Elec " "	2. 50
"	Martin Jerno	" "	5. 00
"	John Lindsay	" " & dau.	6. 90
"	Wm Cummings	" "	5. 00
"	W B Francisco (Sh. & H. S)	" "	5. 00
"	W B Francisco Boyce	" "	5. 00
Small iron	Wright Bros	Brimstone	65
"	Harry Wise & Co	-	13. 10
Bridges.	A G Huxon.	Chuck Bridge	64. 26
"	Willingham & Co	Long St. \$186. 56. Whitehead B \$82. 21	268. 57
"	Carter & Mc Gill	nails	2. 25
"	Loomis Hart Mauff Co.	Lumber	39. 35
Co Est.	F. A Woodworth & Co	Supplies	10. 40
"	Carter Mc Gill.	"	2. 75
"	Chatt Electric Light Co.	10 Sept. 1st -	450. 00
"	Carl Painter	Key	25
"	H. A. Mc Luade	Fountain Pen.	42. 20
"	Silva & Abbot.	Supp	1. 65
"	Browning & Holmes	wood	1. 25
"	Forstner Bros	Supp	15
"	J S Wilcox	Est. H Plumb:	30. 35
"	Chatt Gas Light Co	Apl May & June	57. 60
"	(continely) Lombay & Fair	Boots.	4. 00
"	L Mansfield & Co	2 Lights	4. 00
"	City Water Co. -		499. 50
"	J. A Snow.	Shed	39. 95
"	Press Pub. Co.	Tax Receipt	12. 60
"	News " "	advt	211. 20
"	James Prtg Co	-	468. 45
"	Chatt Deutsche Zeitung		4. 00
"	Mc Gowen & Coote.	Printing	18. 50
"	North Chatt Argus.		32. 50

August. Special Term.

Inquest on	Mrs Parrott	Lunatic	E G Hufferd Officer	3.00
			Dr Penn Esq	2.00
			J W White J P	5.00
	Unborn Lunatic	off.	A H Eldridge	3.00
			J H Springfield J P	5.65
			Sau Lawson. Not.	50
			Robt. De Sha	50
		Case	Tommy Honayadivost	-
			J. J Bell	50
	Julius Sneed	Lunatic	off. E J Smith	3.00
			E H Holland M D	2.00
			A P Ellis J P	5.00
	Mary Pool	Lunatic	off. A H Eldridge	3.00
			E H Holland M D	2.00
			A P Ellis J P	5.00
	Lula Dlatie	Lunatic	off. J P Miller	3.00
			E H Holland M	2.00
			A P Ellis J P	5.00
	Rachael E Karns	Lunatic	off. E J Smith	3.00
			E H Holland M D	2.00
			A P Ellis J P	5.00
	Rachael Karns		off. J E Russell	3.00
			J J Bell M D	2.00
			Thos Corant J P	5.00
Inquest on	D Bradford	-	H. G. Hissom J P	5.00
			Dr W J Stillman M D	5.00
			J S Hatfield Juror	50
			M D Dent	50
			Jno. Polston	50
			Jno Rogers	50
			Reufus Shadruck	50
			J J Miller	50
			J H Holland	50
Inquest on	E H Clift		Peter Bolton J P	5.00
			Dr Piddly	5.00
			E. W. Gann Juror	50
			J. E. Bolton	50
			W M Beere	50
			Thos Lloyd	50
			Dr. Rees	50
			Sau Clommy	50
			Chas Revely	50
Inquest on	Tom Brown		J H Springfield J P	5.00
			John Emory Juror	50
			W M Settles	50
			L Shirley	50

August Special Term.

		G. A. Hollyfield. Juror	50
		J. A. Seltzer "	50
		Rube Hughes "	50
		J. R. McGill "	50
Inquest on	W. A. Postkern	W. L. Galagan Coroner	5 00
		J. F. Byrne Juror	50
		G. O. Seltzer "	50
		John Watson "	50
		W. A. Eckhorn "	50
		W. W. Brown "	50
		A. Nelegan "	50
		John Scott "	50
		Mrs W. A. Postkern. Witnesses	50
		J. S. Clay "	50
Inquest on	Sallie Brown	W. L. Galagan Coroner	5 00
		A. E. Warner Juror	50
		J. F. Byrne "	50
		A. W. Tucker "	50
		O. G. Patton "	50
		G. R. Ruch "	50
		G. W. Black "	50
		M. A. McCoursy "	50
		Henry Boveis Witness	50
		Callie Lowry "	50
		Charlie Boveis "	50
		Marquette Jackson "	50
		Sallie Patterson "	50
		Dr. J. R. Rathmell "	50
Inquest on	Thomas Johnson	W. L. Galagan Coroner	5 00
		W. E. Heskett Juror	50
		J. L. Selman "	50
		W. J. Lucas "	50
		M. B. Clifton "	50
		E. W. Mosher "	50
		J. S. Shaff "	50
		J. J. Hill "	50
		R. J. Whitehead Witness	50
		Sam Ebers "	50
		Henry Barnes "	50
		J. W. Groot "	50
		Lucy Ann Duchom "	50
		Mary Lindsay "	50
Inquest on	Wm Cameron	W. L. Galagan Coroner	5 00
		Polie Gault	50
		A. Patterson	50
		A. Fielding	50

August Special Term 1894

		Henry Dillard	Juror	50
		James Wallace	"	50
		B. L. ^{Mulkey} McKey	"	50
		L. G. Gillespie	"	50
		D ^r . J. B. Lee	Witness	50
		Mrs. Wm. Cameron	"	50
Inquest on	Haywood Doyle	W. L. Gahagan	Coroner	5 - 00
		J. Warren	Juror	50
		James Hickson	"	50
		John Costello	"	50
		G. W. Bell	"	50
		Andrew Rordev	"	50
		Mo. Stymmla	"	50
		S. W. Carroll	"	50
		Alexander Wellmather	Witness	50
		Charlie Lewis	"	50
		Mrs. Wellmather	"	50
		Aucie Doyle	"	50
Inquest on	Maudy Breeden	W. L. Gahagan	Coroner	5 - 00
		J. F. Byrne	Juror	50
		W. A. Dwyer	"	50
		J. Y. Smith	"	50
		Walter Rordev	"	50
		Rich ^d . Pullum	"	50
		Joseph M ^d don	"	50
		Mrs. Robertson	"	50
		Lewis Webb	Witness	50
		Sallie Patrick	"	50
		Sallie Smith	"	50

Mrs. William Sherry expenses of Sarah Sanders to Nashville Asylum \$30 00

Report of
Trustee Craig

Motion was made by Esq. Bennett Chavins of the Finance Com-
- mittee that the report of Trustee Craig filed June 30 1894 -
wherein his claim for releases on the Tax Levy for the year
1893 was made, but by adjournment of Court was not acted upon
be now acted upon - And that said report be accepted and
that the same be referred to the Finance Committee for inspection
and if found correct, that the Trustee be given credit for the release-
-ments claimed therein which report was accepted and adopted
Therefore It is ordered by the Court that this action of the Court
be spread upon the minutes of this Court at its Special Term
as though the same were had at the July Term 1894

August. Special Term 1894

The Court appoints J.W. Gillespie - Thomas Conant and F.J. Bennett the Committee to settle with J.E. Corner Tax Assessor

The Finance Committee appeared in open Court and submitted their report on the Errors Releases and Delinquents on acct of R.J. Gray County Trustee on tax levy of 1893 - which is in words and figures as follows: - To the Worshipful County Court of Hamilton County Tenn: Gentlemen: The undersigned, the Finance Committee of the County Court have carefully examined the accounts of Robert J. Gray County Trustee and find that he is entitled to credit on account of the tax levy of 1893 as follows: - as shown by his books: -

No 1. Delinquent Real Estate Tax	31261.94	754.81	32,016.75
" 2. Delinquent Poll Tax			13,942.50
" 3. Errors & Releases	3093.49	734.02	3,918.52
" 4. Delinquent Personal Property Tax			4,475.00

He further finds that his report of Picked up Taxes Collected by him is as follows: -

Real and Personal Property	2,155.25
Polls	4,984.50

which he has charged himself on the books of the County on account of the tax levy for the year 1893.

Respectfully Submitted
F.J. Bennett
A.J. Cahagan
Allen Parker
A.M. Johnson
Finance Committee

The "Errors releases and delinquent lists" will be found on following sheets. See also page 601 of this record for further information relative to reports of County Trustee

Delinquent Tax Book 1893 - District No. 1.

	N	E	S.	W
Ashburn Heirs	Champion	Rogers	Hixson	Varner
Bean J.A.	Poe	Poe	Springfield	Parks
Brymer, Nathan	Coram	Musterson	McRee	Gamm
Byant J.A.	1 Lat at Daisy			
Carden, G.W.	Jones	Church hill hrs	Hixson	Lewis
Carpenter Charles	Lewis	C.S. Ry	My singer	"
Chatt Patton Co	Poe	"	Poe	Jones
Campbell David	Oak St	"	Dandson	Lee
Clift M.H.	Perry	Gamm	Gamm	Carden
Chatt Land Co (Dist)	District Line	Springfield	Chatt Land Co	Chatt Co
Davidson J.W.	Puckett	C.S. Ry	Poe	Poe
Freeman Chas	Mayham	Lemons	Maddux	Parrott
" "	"	Freeman	"	"
Gamm Campbell	Lewis	Lewis	Clift	Lemons
Gamm John				
Gamm James	Perry	Gamm	Perry	Masterson
Hall Elyza	Shufburn	C.S. Ry	Oak St	Tarnell
Hickman Elias	Bean	Bean	Springfield	Talley Road
Hixson, James	Rogers	W. Hixson	Chick's Creek	Rogers
" "	Thomas Heirs	Bradford	Brooks	Jones (Hist Mell)
" Samuel	A. Hixson	W. Hixson	Smith	Hixson Heirs
" Wm Heirs	E. Hixson	Dent	King	Johnson
Jones L.B.	Smith	Churchill Heirs	Carden	Lewis
Johnson Sarah	H. Johnson	Hixson TB	Hollam	Barker
Kramer Burton				
Lewis J.W.	Poe	Poe & Parks	Varner	Poe & Varner
" Isaac	Aims	Murphy	Lewis	Poe
Lloyd Thomas	1 at Daisy			
Mansfield Isaac	Jones	Jones	Poe	Talley Road
Mayham J.M.	Gamm	Masterson heirs	Freeman	Clift Heirs
Mitchell John	Johnson	Bradford	Thomas (Heirs)	Chick's Creek
Murphy R.M.	Hite	Smith	Brymley	Lewis
Perry C.C.	Clift Heirs	Rogers	Rogers	Miller
Parrott M.	"	Clift Heirs	Thomas Heirs	Clift Heirs
Rogers J.C.	Champion	Ashburn	Varner	Hausley
"	Hixson	Rawlston	Perry	Perry
"	Clift	Thomas Heirs	Ashburn heirs	Thomas Heirs
" P.M.	Hixson	Rawlston	Hixson	Bradford
Thomas, Geo (heirs)	Clift	Rogers	Ashburn Heirs	Miller
" Isaac	Mitchell	Hixson	Chick's Creek	C.S. Ry
Woodham Wilson	Clift Heirs	Zone	Darrupah	Clift Heirs

Town Lots	Value.	Acres.	Value	Total Val ²¹	State Tax	County Tax	School Tax	Road Tax	Total Taxes
		500	3500.	3500.	10 ⁵⁰	14 ⁰⁰	7 ⁰⁰	3 ⁵⁰	35 ⁰⁰
		50.	700.	700	2 ⁰⁰	2 ⁵⁰	1 ⁴⁰	7 ⁰⁰	7 ⁰⁰
		12.	50	50	15	20	10	05	50
\$400 ⁰⁰			400.	400.	12 ⁰⁰	16 ⁰⁰	80	40	4 ⁰⁰
		80	250	250	75	1 ⁰⁰	50	25	2 ⁵⁰
		1	50	50	15	20	10	05	50
		7	2000	2000	6.00	8.00	4.00	2.00	20.00
		1/4	50	50	15	20	10	05	50
		100	300	300	90	12 ⁰⁰	60	30	3.00
		232	500	500	150	200	100	50	5.00
200			200	200	60	80	40	20	2.00
		50	200	400	120	160	80	40	4.00
		40	200						
		70	200	200	60	80	40	20	2.00
		26	1000	1000	300	4 ⁰⁰	2 ⁰⁰	1 ⁰⁰	10 ⁰⁰
		12	50	50	15	20	10	05	50
		3	300	300	90	120	60	30	3.00
		1	50	50	15	20	10	05	50
		240 Bal.	300	3.00	90	120	60	30	3.00
		25	700	7.00	210	280	140	70	7.00
		60	350	3.50	105	140	70	35	3.50
		28 ^{8/10}	123	123	36 ²⁰	49 ²⁰	24 ⁶⁰	12 ³⁰	123
		187	600	600	180	240	120	60	6.00
		700	400	400	120	160	80	40	4.00
		13	250	250	75	100	50	25	2.50
		1	100	100	30	40	20	10	1.00
		100	500	500	150	200	100	50	5.00
300			300	300	90	120	60	30	3.00
		1/4	5.50	5.50	165	220	110	55	5.50
		32 1/2	150	150	45	60	30	15	1.50
		500	1500	1500	450	600	300	150	15.00
		100	400	400	120	160	80	40	4.00
		70 ^{4/5}	300	300	90	120	60	30	3.00
		50	150	150	45	60	30	15	1.50
		158	1100						
		100	400						
		77	200	1700	510	680	340	170	17.00
		175	140	140	42	56	28	14	140
		80	320	320	96	128	64	32	3.20
		10	50	50	15	20	10	05	50
		10	50	50	15	20	10	05	50
900		78	18033	18933	5679 ⁹⁰	7573 ²⁰	3786 ⁶⁰	1893 ³⁰	18933 Total Dist #1.

Delinquent Tax Book 1893 - District No. 2.

Barker J.H.	Adams	Brown	Brown	Brown
Brown M.P.	Lynn	Dowlen	Vandergriffe	Stondre
" Ms.	Brown	Wilson	Brown	Brock
" Rhoda	Barker	Barker	"	Brown
Brock Jas E	Hamilton	Hartman	Hartman	"
B. William	Chatt Ld Co (Ptd)	Keams	"	McInacs
Bryant J.H.	Rogers	Hale	Hixson	Hixson
" "	Hixson	Barker	Chatt Ld Co	Martin
" "	"	Hall	Hixson	Brown
Brown Margaret J	Hadrick	J.B. Brown	Mary Brown	Bluff Mt
Carter Thomas	Pitts	Rogers	Hixson	Johnson
Cannon Mother	1 lot in Richards	Rogers Estate		
Duncan Mad	Adams	Smith	Lewis	Esby
Evans Jesse	Johnson	Hixson	Hixson	Hixson
Farrman R.F. 2	2 lots 9 & 10 in	John Hills Estate		
Fullmer	Hannietta	Smith	Hixson	Marlington
Hixson J.S.	E.F. Hixson	Potts	Barker	Goodner
Hodges	Lynn	Dowlen	Dowlen	Brown
Hamil Mary C	E.F. Hixson	Hixson	Hixson	Barker
Hamil J.H. F	Lewis	Chatt Ld Co (Sim)	Hampton	Barker
Hale Wm	Hamil	Hale	Hixson	Bryant
" Anderson	Masterbrooks	Esby	Hartman	"
Hartman David	Brock	Hixson	Barker	Brown
Hampton J	Hixson	Esby	McGough	Hixson
Hartman H.C.	Hartman	Spiller	Hartman	McGough
" Eliza	"	Rowser	Johnson	Brown
Howard Richard	2 lots in Richard	Rogers Estate		
Holland H. Heur	Pitts	Johnson	Johnson	Hale
Hannietta H.H.	Martin	Hixson	Brock	Brown
Jackson James	Selcer	Jackson	Barker	Jackson
Jernagin	Young	Martin	Rogers heirs	Faidley
Johnson Andrew Jr	Selcer Heirs	Jackson	Pickett	Abramathy
" " Jr	"	Wilson	Wilson	Selcer Heirs
Long J.M.	Barker	Johnson	Holland	Selcer
Lapsley Moses	Richard Rogers	Estute		H.
Lori Mary A.	Pickett	Lauder	Adams	Hale
Moon D.F.	Moon	Spiller	Hixson	Falkner
McGough M.	Hartman	McGough	Hartman	Brown
" P.P.	Roseline	"	Brauner	Roseline
McClinty Miss M.B.	Hartman	"	Kissenger	Valley Road
McGill J.H.	McClinty	McGill	McCall Bro	"
McGill Chas	"	Roseline	Roseline	Kissinger
" "	"	Kissenger	McGough	McGill
McTooney Mrs Kate	McCall Bro.	McInacs	Hartman	Valley Road
McCall Proteus	McGill	McGough	McLooney	"
McCall Thos	Thermy	"	Schuligan	Brown

1

2

2

1

19

180	1000	1000	10.00	300	4.00	200	100	1000
90	650	650	650	195	260	130	65	650
150	1200	1200	1200	360	480	240	120	1200
20	100	100	100	30	40	20	10	100
75	600	600	600	180	240	120	60	600
1	25	25	25	07 ²	10	05	02 ¹ / ₂	25
17	300	450						
40	100	150						
15	50	400	450	135	180	90	45	450
100	150	25	150	45	60	30	15	150
100	400	1000	400	120	160	80	40	400
			25	07 ¹ / ₂	10	05	02 ¹ / ₂	25
140	1000	200	1000	300	400	200	100	1000
40	200	25	200	60	80	40	20	200
			50	15	20	10	05	50
2	25	200	25	07 ²	10	05	02 ²	25
1	200		200	60	80	40	20	200
2 ¹ / ₂	25	25	25	07 ¹ / ₂	10	05	02 ²	25
1	25	25	25	07 ¹ / ₂	10	05	02 ²	25
260	3000	3000		900	1200	600	300	30.00
5	50	50		15	20	10	05	50
6 ¹ / ₄	50	50		15	20	10	05	50
146	650	650		195	260	130	65	650
2	75	75		22 ²	30	15	07 ²	75
62 ¹ / ₂	650	650		195	260	130	65	6.50
47	250	250		75	100	50	25	2.50
		50		15	20	10	05	50
100	600	600		180	240	120	60	600
75	1100	1100		3.30	4.40	2.20	1.10	11.00
31	400	400		120	160	80	40	400
185	1000	1000		300	4.00	200	100	10.00
57	400			400				
13 ²	100	500		150	200	100	50	5.00
50	500	500		150	200	100	50	5.00
		25		07 ²	10	05	02 ²	25
200	500	500		150	200	100	50	5.00
3	50	50		15	20	10	05	50
65	600	600		180	240	120	60	6.00
1	25	25		07 ²	10	05	02 ²	25
4	100	100		30	40	20	10	100
1	25	25		07 ²	10	05	02 ²	25
1	25			15	20			
1	25	50		30	20	10	05	50
4	100	100		22 ²	40	20	10	100
3	75	75		90	30	15	07 ²	75
31	300	300			120	60	30	300

25

50

50

25

Painter, Sam	Smith	Rogers	Roseline	Kisinger
Rogers, John	Smith	Smith	McGough	McGill
" Richard	Westbroke	Hixson	Hixson	Valley Road
" "	Smith	"	"	"
Andrew, G.P.	"	Smith	"	Brown
Smith, Peggy	"	"	"	Moore
Speck, J.F.	Meyer	Valley Road	Woolford	Smith
Stanley & Thomas	Shirley	Farris	Kirklin Hiers	Hartman
Trowser Richard	Hartman	Bryant	Sawyers	Brown
Vandegriff W.F.	Hendrix	Roberts	Brown	"
White J.W.	Lot in Richard Tract	"	"	"
Willis H.C.	"	"	"	"

District No. 3.

Albright A.W.	4-5	Williams	Mkt St 51 1/2 x 164
Alley, Raulin & Stanley et.	Brown	S. Sivaly - E. Godsey	W. Headrick et al
" W.F.	St Wilson	S. Corbin - E. Rogers	W. Stanley
" "	St. Morrison	S. Brown - E. Wilson	" " et al
Anderson L.	159	N. S. L Co	Main Ave 50 x 178
" Margaret St. Hunt	107	Fraziers No 2	Orscent 60 x 160
" " S.D.	1	"	Dand 50 x 200
Angle, Marrett	10	Simmons	
Bice C.W.	242	N. S. L Co	Jarnegin 50 x 200
Bales H.	13, 14, 15, 16.	Cokers	Mkt St.
Barton R.M.	St. Hampton	S. River E. Storrs	W. N. S. L Co
" "	Beck	" Carroll " Beck	" Carroll
Barid, Chas	7	1 Band S. D. J. St	Forest 50 x 140
Bailey A.E.	5	3 J & C	Montgomery 50 x 185
Bomfly, Mollie	Lot N.E. Cor.	Elm & Fraziers #2	50 x 100
Battfr, A.L.	2	12 C. L. C. D. & R. Co	
Bankston & Elsworth et.	Divine Lands	Waldeis Ridge Road	A part of the Stringers tract
Beeson, Hiers	" Williams	E. Divine Lands	W. Divine Lands
" Granville	13	5 River	E. Williams W. Dugger
Bell, Elsie	4	Fraziers #2	Hampton 50 x 200
Bennett A.D.		McGowan Took	Prospect Hwy
Berch, Dan L	S ² 166	N. S. L Co	Main 50 x 125
" " E ²	269	"	Prospect 50 x 200
Bischoff, Lewis	60	"	Elmore 50 x 178
Blessing, Army	11 - 8	Thompson & Carter	Springer 54 x 190
Blies, H.P.	3	McGowan Took	Prospect 50 x 100
Blood, Jas. A.	73	N. S. L Co	Towart 50 x 200
Bryson, Wren		Road	Ammanman 70 x 210
Browning, M.S.	78	Park & Spear St	N. C. L Co et al 50 x 158
Bryant, Ducl	114	Frazier No 2	Orscentville 70 x 135
" "	St Frazier	S. Reverdale - E. Pope	W. Smartt et al

		24 1/2	100	100	30	40	70	10	150	
		8	50	50	15	20	10	05	150	
		50	500	550	165	220	170	55	550	}
		8	50	25	07 1/2	10	110	2 1/2		
		1	25	50	15	20	05	5	25	
		2 1/2	50	100	30	40	10	10	50	
		4	100	300	90	120	20	30	100	
		50	300	100	30	40	60	10	300	
		18	100	300	90	120	20	30	100	
		39 3/4	300	25	07 1/2	10	60	02 1/2	300	
1	25			25	07 1/2	10	05	02 1/2	25	
1	25						05		25	
	200		1827.5	1847.5	5542.50	7320	3695	1847.00	1847.5	Total Dist #2
2	450			450	135	180	90	45	450	
		49	480	480	144	192	96	48	480	
		40	150	}	190	57	76	38	19	1.90
		15	40							
1	500			500	150	200	100	50	500	
1	-									
1	350			350	105	140	70	35	350	
1	30			30	09	12	06	03	30	
1	900			700	210	280	140	70	700	
1	500			500	150	200	100	50	500	
		9	9000							
		2	600	9600	2880	3840	1920	960	9600	
1	350			350	105	140	70	35	350	
1	150			150	45	60	30	15	150	
1	600			600	180	240	120	60	600	
1	150			150	45	60	30	15	150	
		1/2	25	25	07 1/2	10	05	02 1/2	25	
		3	130	130	39	52	26	13	130	
		31	6000	60.00	1800	2400	1200	600	60.00	
1	75			75	22 1/2	30	15	07 1/2	75	
1	700			7.00	210	280	140	70	700	
1	350									
1	150			500.	150.	200	100	50	5.00	
1	600			600	180	240	120	60	600	
1	500			500	150	200	100	50	500	
1	400			400	120	160	80	40	400	
1	250			250	75	100	50	25	250	
1	130			130	39	52	26	13	130	
1	600			600	180	240	120	60	600	
1	800									
		14 1/2	1400	2200	660	880	440	220	22.00	

Brown, Zephia	26	Manning	Harper	50 x 150
" Wills	112	N. S. L. Co	Charles	50 x 178
" Maggie	N. Brown	S. Godsey	E. Rogers lands	W. Stanley et al
" J. W.	N. Woodland & Brown	S. Brown	E. Brown	W. Brown
" R. S. & G. W.	1	McGowan & Cooke	Beck	Irreg
" Daniel	17		Smith & Stanley et al	S. & J. Brown lands
" Mrs McK	70-22		" " " " " "	" "
" J. H.	117-128	Spears	Lawn	50 x 137 each
" "	106	"	Frewitt	"
Bridgman M. F.	105	Frazier # 2	Prospect	60 x 160
Brause Mary F	part 280	N. S. L. Co	Jarnigan	Irreg.
Burnett, Aaron	N. Houston	S. Elden	E. Lore	W. Houston
Calloway, Thos	14	Massengale S. Co. line	E. Massengale	W. Sabine
Camp, John	1 & 2	Cokers	Market	50 x 150
" "	7	Frazier No. 2	Woodland Am	50 x 150
" "	S. E. Cor		Kimb	60 x 120
Cameron, Wash	105	N. S. L. Co	Charles	50 x 178
Cattine, Elizabeth	21	Cokers	Market	50 x 148
Cedartown Lumber Co	23	N. S. L. Co	"	50 x 150
Charleston, Sara	Lat. on		Main	5
Clark, Sallie	47	Frazier # 2	Franklin	50 x 200
Coker, C. W.	22-31-32-35-36	N. S. L. Co	Market	50 x 150 each
" "	N. Coker	S. Wayne	E. Coker	W. Snyder
" "	18	Cokers	Market	50 x 150
Cowart J. W.	R. M. Barta 1, 2, 3, 4	J. W. C.	Mitchell	69 x 160 each
" "	"	"	Woodland	Irreg.
" Clayton	40	Williams # 1	Williams	50 x 150
" Thos.	15 - 1	Frazier # 2	Frazier & J. W.	50 x 200
Council Heirs	N. Brown - S. Wilson	E. Schneider	W. Stanley	
Cross, M. C.	47	N. S. L. Co	Tine	50 x 200
" "	132-151	"	Main	50 x 150
Crow, C. F.	St. Frazier	S. Road	E. Crow	Mitchell
Davis	Lot.	Fletchers	Colville	75 x 150
Danckey, J. W.	2	Colville	Cowart	50 x 150
Deity, A. A.	5	Cowart	Thompson	50 x 200
Dickinson, Winchester	184	Thompson	P	Irreg
Dobbs, Lilly	N. C. L. C. & R. R. Co	E. Same	W. Summerman	
" Dillie	4	S. Summerman	E. Plan	N. C. L. Co.
Donoran, Joe, E.	E 1/2 260	Frazier	Prospect	50 x 200
Dodson, Maj	10		Frazier	Irreg
Early, J. G.	St. Brown	S. C. L. C. & R. R. Co	E. Same	W. Rogers.
Eichoff, Henry	17		Chur	50 x 150.
Ellis, David	St. Smith			
" "	7 & 8		Woodland & Hampton	50 x 195
Eraus, J. R.	N. Cliff	S. Thompson & Carter		

1	400			400	120	160	80	40	400
1	250			250	75	100	50	25	250
		60	500	500	150	200	100	50	500
		42	600	600	180	240	120	60	600
1	450			450	135	180	90	45	450
		$4\frac{4}{5}$	200	200	60	80	40	20	200
		$12\frac{16}{100}$	400	400	120	160	80	40	400
2	150								
1	75			225	$67\frac{50}{100}$	90	45	$22\frac{50}{100}$	225
1	100			100	30	40	20	10	100
1	150			150	45	60	30	15	150
		$\frac{1}{4}$	75	75	$22\frac{50}{100}$	30	15	$07\frac{50}{100}$	75
		160	300	300	90	120	60	30	300
2	900								
1	200								
1	600			1700	510	680	340	170	1700
1	100			100	30	40	20	10	100
1	450			450	135	180	90	45	450
1	150			150	45	60	30	15	150
1	150			150	45	60	30	15	150
1	75			75	$22\frac{50}{100}$	30	15	$07\frac{50}{100}$	75
5	500								
		$\frac{1}{4}$	50						
1	200			750	225	300	150	75	750
4	600								
3	1100			1700	510	680	340	170	1700
1	250			250	75	100	50	25	250
1	300			300	90	120	60	30	300
		20	50	50	15	20	10	05	50
1	200								
2	1000			1200	360	480	240	120	1200
		5	350	350	105	140	70	35	350
1	200			200	60	80	40	20	200
1	400			400	120	160	80	40	400
1	900			900	270	360	180	90	900
1	125			125	$37\frac{50}{100}$	50	25	$12\frac{50}{100}$	125
		$\frac{1}{2}$	75	75	$22\frac{50}{100}$	30	15	$7\frac{50}{100}$	75
		$\frac{1}{4}$	35	35	$10\frac{50}{100}$	14	7	$3\frac{50}{100}$	35
1	300			300	90	120	60	30	300
1	300			300	90	120	60	30	300
		$\frac{3}{4}$	200	200	60	80	40	20	200
1	300			300	90	120	60	30	300
		$\frac{1}{4}$	400	650	195	260	130	65	650
1	250								
		$2\frac{1}{3}$	2750	2750	825	1100	550	275	2750

Fletcher J F.	1	Fletcher	Market	50 x 200
Flemister A J	E 1/2 14-15	Williams	Forest Ave	50 x 193
Fowler W W	N Scruggs	P. Linds E. Redell	W - Scruggs	
Friedell Jas. A.	2 - 12	J & C	Philhouse	50 x 150
Frazier G J A	120-121	Spears	Lawn	50 x 150
"	9 - 2	Frazier No. 1.	Woodland	50 x 150
"	Tundyle - N.S.L.C.	Pryant - Pryant	Anna Pope tract	
Gahagan Muncy	3/4 90-91	N.S.L.C.	Charles	50 x 178 ea
Gates, Jane	N 1/2 3-4-20	Hampton Jr.		
"	18-3	C.L.C. & R.R.		
Gailboth J H.	22-	Manning	Harper	50 x 150
"	N - Omohondro	Pring - Lewis	C.L.C. & R.R.	71 x 207
Giddings Fred et al	N. Road - S. Spear	Public Road	W.	
Gill, Clara E.	220	N.S.L.C.	Jarregin	50 x 250
Gibson Robbin	200	N.C.L.C.	Miriam	50 x 169
Gifford D.V.	4-4	J & C	Montg	
" Mrs M J	1-97	Fraziers	Putch & Crescent	50 x 135
Gladish Mrs	17-f	J & C	Wallace	50 x 124
Glover A.S.	104.	N.C.L.C.	Spears	50 x 114
Goell Mrs	100	N.S.L.C.	Maria	50 x 118
Godsey John & Family	4 Brown S.	Godsey E Sims	W. Alley et al.	
Graham John	68.	N.S.L.C.	E. Snow	50 x 178
Grimes G W.	1	Fraziers	Forest Ave	50 x 100
Gusmiter, G A Jr	22	Spears	Mitchell	50 x 148
"	90-91	"	Trawhitt	50 x 137
Graub, Mrs S L.	107	Frazier No. 2	Crescent	60 x 140
Hager, J. F.	Lat Ady Dulhan	E - Frazier Add.	Colville	57 x 182
Hart W.H.	2-3	Sawyers & Martin		
Hays W.P.	176	N.S.L.C.	Main	50 x 178
" J. F.	93	"	Elinor	50 x 175
Hall, Mrs M A	40	"	"	Irry
Hany Mrs R L.	4	O'Grady	Irry	25 x 112
Herman Joe	N 1/2 14-15	Manning No. 1	Vincent & Harper	70 x 80
Hixson W J.	130.	N.S.L.C.	Main	50 x 200
" Ann	N 1/2 = 172	"	Cowart	50 x 100
Hodson W.D.	N 1/2 19 E	J & C	Forest	50 x 200
Hodge W J J.	114 F	N.S.L.C.	Main	50 x 179
Holgate, F.E.	N. 70-13-14 F	Hill St	Forest Ave	70 x 100
Houston H.C.	at Cliff S	Stringer Road - E Elders	N. Stringer Road	
Hodenspele M.P.	10 S	J & C	Park	62 x 135
Hutchinson Harry	N. Scruggs S	Courtyne E Redell	W Fowler	
Hurd & Delaney	4	Smith Stanley et al	S & Gray & Prouty	

Hunt J.S.	25	Spears	Mitchell	50 x 148
Ingle W.J.	3.4.5.6.	N.C.L.C.	Market	50 x 150 Ea
"	37.38	"	"	50 x 154.
Johnson John	6	J.V.	Keith	
" Texas A.	7 - 16	Fletcher Ad.	Sketches Mitchell	
" W.H.	8 - 13	C.C.C. & R.C.	Hampton Trach	
Jones Wassman	157-158	N.S.L.C.	Main	50 x 195
Jordan Alice M.	122	N.C.L.C.	Snow	50 x 114
Keith Kate	54-55	Frazier No. 2	Keith	50 x 200
Kerr Ellen A.	235	N.S.L.C.	Prospect	50 x 105
Krivy W.A.	55-61	N.C.L.C.	Spear	50 x 135 x 11
Lattimore J. G. et al	227-228.	N.S.L.C.	Jarnagin	50 x 150
" Z.C.		Wilson	Mont & Tinceah	42 x 185
Latner J. wife	67	Spear	Pearl	50 x 137
Lee J.H. M.D. et al	210.211.212	N.C.L.C.	Merriam	50 x 169 Ea
Lilly G.G.	1 E	J.V.	Woodland	100 x 169
Lindsey John	14 & 15	Williams	Frazier	34 1/2 x 197
"	2 to 11 Inc	Lindsey	Mont Woodland	25 x 100
" J.	S100 - 2	"	Forsyth	100 x 107
Long J.M.	9-10-11	Allan	Snow	50 x 107
" Mary	1-2	N.C.L.C.	Mkt.	50 x 150
Lora Ed	N. Johnson S.	Guley et E. Guley et N. Gray		
Lepton Jno. M.	N. C.C.C. & R.C. S.	E. Dry Valley R. N. C.C.C. & R.C.		
Lusk, M.R.	N. Brown S.	A.H. Brown E. A.H. Brown W. Brown		
Lytle -	38.	N.S.L.C.	Ruth	50 x 200
Martindale Chester	9 - 7	J.V.	Montgomery	
" C.C.	109	Spear	Gravitt	50 x 137
Messingale A.H.	N. Sharp S. Thompson	E. Rivan	N. Calloway	
Mayfield P.D.	72.73.74.75	Frazier	Kent	50 x 200
Manning O.H.	16-17	Manning	Harper	50 x 150
"	E 1/2 - 14-15	"	Prism	39 1/2 x 40 Ea
"	43.	N.C.L.C.	Spears	50 x 150
Merriam J.B.	36 to 43	Coker	Market	"
Miles Thos. O.	165	N.S.L.C.	Mellan	50 x 195
Morrison L.L.	N. Brown - S. Rogers	E. Rogers	St	50 x 100
Moore Julia	27	Frazier & Dodson	Lawn	50 x 137
Moore J.P.	115	Spear	Mitchell	50 x 150
"	17	Coker	Frazier Arc	25 x 100
" Bros	Leh	Frazier	Keith	50 x 176
Morgan Annie	19	O. Hardy	Main	50 x 158
Monday W.S.	150	N.S.L.C.	Colville	50 x 150
"	3	Colville	Thompson	50 x 200
Murphy O.M.	203	N.S.L.C.	Towart	"
"	24-25	"		

1	550			550	165	220	110	55	5.50
2	500			500	150	200	100	50	5.00
		1/2		150	45	60	30	15	1.50
1	250			250	75	100	50	25	2.50
2	150								
1	250								
		17	1700	2100	630	840	420	210	2100
2	170			170	57	68	34	17	170
1	100								
1	50			150	45	60	30	15	1.50
1	125								
		1/2	20	145	43 ⁵⁰	58	29	14 ⁵⁰	145
		30	840	840	252	336	168	84	840
1	300			300	90	120	60	30	300
1	60			60	18	24	12	6	60
1	100			100	30	40	20	10	100
1	200			200	60	80	40	20	200
1	90			90	27	36	18	9	90
1	100			100	30	40	20	10	100
1	100			100	30	40	20	10	100 cal
		74	1000	1000	300	400	200	100	1000
1	500			500	150	200	100	50	500
1	200			200	60	80	40	20	200
1	85								
2	150			235	70 ⁵⁰	94	47	23 ⁵⁰	235
1	75			75	22 ⁵⁰	30	15	07 ⁵⁰	75
1	500			500	150	200	100	50	500
		29 1/2	670	670	201	268	134	67	670
1	250			250	75	100	50	25	250
1	200			200	60	80	40	20	200
1	150			150	45	60	30	15	150
1	1000			1000	300	400	200	100	1000
1	175			175	52 ⁵⁰	70	35	17 ⁵⁰	175
1	200			200	60	80	40	20	200
1	100			100	30	40	20	10	100
1	1350			1350	405	540	270	135	1350
1	150			150	45	60	30	15	150
2	1000			1000	300	400	200	100	1000
		5 1/4	700	700	210	280	140	70	700
1	550			550	165	220	110	55	550
		1/8	100	100	30	40	20	10	100
		5	150	150	45	60	30	15	150

1	75			75	22 ⁵⁰	30	15	07 ⁵⁰	75
4	3200					2080			
2	2000			5200	1560	140	1040	520	52.00
1	350			350	105	20	70	35	3.50
1	50			50	15	260	10	05	50
1	50			50	15		10	05	50
2	650			650	195		130	65	6.50
1	75			75	22 ⁵⁰	30	15	07 ⁵⁰	75
2	150			150	45	60	30	15	150
1	800			800	240	320	160	80	8.00
2	200			200	60	80	40	20	200
2	130			130	39	52	26	13	130
1	150			150	45	60	30	15	150
1	75			75	22 ⁵⁰	30	15	07 ⁵⁰	75
3	300			300	90	120	60	30	300
1	500			500	150	200	100	50	500
2	500								
10	1200			1700	510	680	340	170	1700
1	600			600	180	240	120	60	600
3	400			400	120	160	80	40	400
2	1800			1800	540	720	360	180	1800
	1	400		400	120	160	80	40	400
	5	200		200	60	80	40	20	200
	2	50		50	15	20	10	05	50
1	75			75	22 ⁵⁰	30	15	07 ⁵⁰	75
1	400			400	120	160	80	40	400
1	250			250	75	100	50	25	250
		65	250	250	75	100	50	25	250
4	300			300	90	120	60	30	300
2	100								
2	100								
1	200			400	120	160	80	40	400
8	670			670	201	268	134	67	670
1	200			200	60	80	40	20	200
1	200	150	2000	2000	600	800	400	200	2000
1	200			200	60	80	40	20	200
1	450								
1	600			650	195	260	180	90	650
1	200			600	180	240	120	60	600
1	300			200	60	80	40	20	200
1	450			750	225	300	150	75	750
1	100								
2	500			600	180	240	120	60	600

McTatchey W.O.	53		N.C.L.C.		Spears	50 X 150
"	57		"		"	50 X 153
McCrackey J.J.	4		Allius		"	50 X 158
N.C.L.C.	56		N.C.L.C.		Spears	50 X 158
"	68-69-75-76-79 to 84 Inc		"		"	"
"	120-121-124		"		Snow	50 X 114
"	154-155-156		"		"	50 X 108
"	169 to 171-178 to 185		"		Merriam	50 X 169 1/2
"	189-190		"		Line	50 X 196
"	191		"		"	59 X 196
"	192 to 198-202-203-209		"		Merriam	50 X 169 1/2
Stiles, Sam	1		Frazier #1		Colville	50 X 200
Stixon W.M.	N Brown	S Brown	E Brown	W Brown		
Stall Kathie A.	4-5-	1	Frazier #1		Forsyth	50 X 150
St. S. Improvement Co.	8	2	"		"	120 X 200
"	7-8-	1	"		Frazier	50 X 150
Oakley Geo	Summerman	Lee - Summerman	Frazier			
O'Grady M.	Amart Ford	Coker-Carter-Fords				
O'Grady + Clifford	21		O'Grady		Kent	50 X 130
O'Grady + Kelly	E 1/2 24		"		"	"
Patton J.C.	144		N.S.L.C.		Main	50 X 125
Palmer, A.W.	E 1/2 - 281		"		Prospect	
Patterson M.A.C.	58		"		Elinor	50 X 178
Peak, C.S. et al	125		N.C.L.C.		Snow	50 X 114
Peterson, N.L.	N. Pickett	S. Farnquist	E Farnquist	W. Jeff Beason		100 X 105
"	9		J.C.		Park	62 X 135
"	30		N.S.L.C.		Elinor	50 X 178
Phillips, R.H.			bet Wilson & Shetter		May	46 1/2 X 150
Porter A.J.	140-142		N.S.L.C.		Main	50 X 100
Rail - Annie	1			McGowan Tooke	Mabel & Prospect	50 X 100
Read S.R. et al	N 1/2 24		O'Grady		Kent	50 X 130
"	N. Rogers	S Rogers		E. Rogers Land		
"	292		N.S.L.C.		Barton	Irreg
Rolls, Isaac	7		"		Lowell	50 X 240
"	70-71		"		Elinor	50 X 178
Rogers A.J.	N. Wilson	S Stanley et al		W. Brown		
"	N. Brown	S Rogers Land		"		
Rucker, J.D.	" C.C. & S.S.				Jarnequin	50 X 150
Schneider, Herman	N. Adams	S Wilson	E Tandergriffe	W. Schudder		
Schupp, Wash	" Caldwell	S Tandergriffe	E Jackson	" Edmonson		
Schoolfield R.B.	S 1/2 11		J.C.		Wood land Am	34 X 200
Sears, W. H. M.B.	146-147-148				Sawyer	50 X 137 1/2
Simur L	173				Line	"
"	194				Sawyer	"
"	Sam	19-20-21			Mitchel	50 X 140
Sexton Lon	7-9					57 X 150
	8 7					

1	100									
1	90			190	57	76	38	19	190	
1	75			75	22 ⁵⁰	30	15	07 ⁵⁰	75	
1	80									
10	800									
3	220									
3	225									
11	650									
2	160									
1	100									
10	700			29.35	880 ⁵⁰	11.74	587	293 ⁵⁰	29.35	
1	650			6.50	195	260	130	65	6.50	
		15	200	200	60	80	40	20	200	
2	250			250	75	100	50	25	250	
1	200									
2	2000			2200	660	880	440	220	2200	
		1/4	25	25	07 ⁵⁰	10	05	02 ⁵⁰	25	
		35	1550	1550	465	620	310	155	15.50	
1	100			100	30	40	20	10	1.00	
1	100			100	30	40	20	10	1.00	
1	150			150	45	60	30	15	1.50	
1	1600			1600	480	640	320	160	16.00	
1	200			200	60	80	40	20	200	
1	75			75	22 ⁵⁰	30	15	07 ⁵⁰	75	
1	200			200	60	80	40	20	200	
1	200									
1	200			400	120	160	80	40	400	
1	450			450	135	180	90	45	450	
2	500			500	150	200	100	50	5.00	
1	700			700	210	280	140	70	7.00	
1	100			100	30	40	20	10	100	
		4	100	100	30	40	20	10	100	
1	200			200	60	80	40	20	200	
1	300								0	
2	850			1150	345	460	230	115	11.50	
		111	1500							
		41	600	2100	630	840	420	210	21.00	
1	250			250	75	100	50	25	250	
		50	750	750	225	300	150	75	7.50	
		10	300	300	90	120	60	30	3.00	
1	450			450	135	180	90	45	4.50	
3	250			250	75	100	50	25	2.50	
1	75			75	22 ⁵⁰	30	15	07 ⁵⁰	75	
1	75			75	22 ⁵⁰	30	15	07 ⁵⁰	75	
3	200			200	60	80	40	20	200	
2	200			200	60	80	40	20	200	

Shetton W.S.	8 - J.	JTC	M	Woodland	
"	14 - C	"	"	"	
Sherrill Geo.	Part of Brown	tract bounded by Alley E. Gray	lands et al		
Shuttway Julia	89	N.C.L.C.		Spears	50 x 158
Sharon W.C.	46	N.C.L.C.		Vine	50 x 150
Shields J.C.	W 100 3	Hampton tract			
Smith A.L.	10 - 8	Thompson & C.		Stringer Road	50 x 190
" Harriet		E. C. L. C. R.R.C. - W. Summers			
" P.E.	190, 191, 192.	N.S. L.C.		Thompson	50 x 190
" E	St Jackson - S. Fenwick	E. Packard			
" J.L.	5	Manning #2		May	50 x 145
"	2	"		Vincent	50 x 150
Smart Stanley et al	5 1/2 6		{ Smart Stanley Guy	Bell	
"	5 - 8 to 11		{ + Brown Lands	"	
"	13 to 19		"	"	
"	21		"	"	
"	E 1/2 23		"	"	
Snyder Mrs. D. Est	at Oak. Road	S. O'Leary et al	E. Old Road W. P. R. R.		
Springfield H.J.	Part of two lots		S. W. R. R. & Forest		
" Gregory		JTC		Montgomery	50 x 190
Stanford Thos	E. Wilson S. Mont.		Loomis Street, Ada		50 x 150
Statens A.R.	at. Mont and S. Vincent		E. Brook		42 x 185 1/2
Steele A.D.	5 acres out of H.B. Case tract				
Stringer Jacob	N. Hanson & Sons	E. Martin	W. Hanson		
Stroms Ja	172 to 175	N.C.L.C.			50 x 169 1/2
Taggart Ed.	S 1/2 10 J	JTC		Forrest	50 x 200
Taylor, Francis	212	N.C.L.C.		Merriam	50 x 169 1/2
" Emmett	109	Spears		Trawhitt	50 x 137
Traque Wm.	S. 40 13 1/2 J.	JTC		Forrest	40 x 100 ea
Tremel J.W.	4	E. J.		Stringer	50 x 143
Treas, Lizzie	48	Spears		Summer	50 x 137
" Ed.	85 86 87	N.C.L.C.		Spears	50 x 148 ea
Thompson G.W.	294 to 302 Inc	"		Margis	Irreg
Trawhitt D.C. Esq	12 - 1	Fragies #1		Kraus	50 x 200
"		" 2		Forrest	"
"		"		"	107 x 211
"		"		Well	48 x 200
Trice Jaell	E 1/2 14, 15	Manning		Harper	50 x 150
Unknown	7 + 11			Woodland	
"	36 + 106	Fragies No. 2,		1	
"	3 lots			Williams	60 x 200 ea
"	11	JTC		Forrest	
"	122	N.C.L.C.			
"	64 - 65	"		Spears	31 x 106
"	95 to 102 Inc	"		"	50 x 114
"	127 to 134	"		Snow	"

1	200								
1	200			400	120	160	80	40	400
		10	150	150	45	60	30	15	150
1	45			45	13 ⁵⁰	18	09	04 ⁵⁰	45
1	250			250	75	100	50	25	250
1	50			50	15	20	10	05	50
1	350			350	105	140	70	35	350
		1/4	50	50	15	20	10	05	50
3	300			300	90	120	60	30	300
1/2	125			125	37 ⁵⁰	50	25	12 ⁵⁰	125
1	175								
1	500			675	202 ⁵⁰	270	135	67 ⁵⁰	675
		5 ²⁹							
		31 ²⁵							
		39 ²⁸							
		6							
		3 ¹⁵	900	900	270	360	180	90	900
		1	500	500	150	200	100	50	500
1	1600			1600	480	640	320	160	1600
1	250			250	75	100	50	25	250
1	125			125	37 ⁵⁰	50	25	12 ⁵⁰	125
1	500			500	150	200	100	50	500
		5	50	50	15	20	10	05	50
		1/2	50	50	15	20	10	05	50
4	275			275	82 ⁵⁰	110	55	27 ⁵⁰	275
1	700			700	210	280	140	70	700
1	100			100	30	40	20	10	100
1	60			60	18	24	12	6	60
2	250			250	75	100	50	25	250
1	400			400	120	160	80	40	400
1	400			400	120	160	80	40	400
3	200			200	60	80	40	20	200
9	2100			2100	630	840	420	210	2100
1	900								
1	400								
2	1650								
2	250			3200	960	1280	640	320	3200
2	100			100	30	40	20	10	100
2	500			500	150	200	100	50	500
2	150			150	45	60	30	15	150
3	300			300	90	120	60	30	300
1	300			300	90	120	60	30	300
1	75			75	22 ⁵⁰	30	15	07 ⁵⁰	75
2	150			150	45	60	30	15	150
8	600			600	180	240	120	60	600
8	600			600	180	240	120	60	600

Unknown	138 to 143	N.C.L.C.	Woodland	50 x 108
"	145	"	"	"
"	161	"	Williams	
"	455	Coker	Forest	50 x 150
"	29	Spear		48 x 148
"	8		Spear	
Vandegriffe Jacob et Morrison		S. Brown E. Wilson	^{Bain} W. Stanley	
Washington, Fannie	14	Sumnerman		
Wallace, Fred et Brown		S. Sirely E. Brown	W. Cleft et al	
" " " Beeson		" Williams E. Sirely	W. Stanley	
Walker, Wm	43	N.S.L.C.	Vine	50 x 150
Wayne O.P.N. N.C.C.D.R.R.C.		S. C.C.D.R.R.C. E. Smith et al	W. C.C.D.R.R.C.	
Wassman L.	75	N.S.L.C.	Charles	50 x 175
Warner D.C.	14-15	Frazier No. 2	Elm	Dray
Waters Edgar	1, 2, 3	F.C.	Mitchell	50 x 200 ^{sq}
Waston	11	"	Woodland	49 x 120
Wearner, M.M.	23	"	Church	60 x 150
" " " 9-10		"	Woodland	50 x 195
Wells Mrs	169	N.S.L.C.	Main Elm	50 x 175
Wester & Drake	7	F.C.	Robble	150 x 200
White Geo H. N. Chambliss		S. Davis E. Mrs Sheeder	W. Davis	102 x 180
Whitely Rufus	22	Frazier #1	Meadow	50 x 200
Wilder Emma F	21	N.S.L.C.	Forest	"
Wingfield et al	26	N.S.L.C.	Market	50 x 154
Winters et al	89	N.S.L.C.	Charles	50 x 175
" " " 24		Manning	Harper	50 x 150
" " " 13, 14		F.C.	Forest	65 x 160
Wilson H. A. Scudder		S. Brown E. Vandegriff	W. Wilson	
" H. " Council		S. Alley E. " "	" Wilson	
Woods M.A.	202	N.S.L.C. & F.C. Corner	Thompson	50 x 200
Woodhead Frank N. Brown		S. J.D. Brown " Williams	W. J.D. Brown	
Williams, Stephen		S. River " "	" Williams	
" Clara " Williams		" " "	" "	
Young G.F.	16 - 15			
Zoeffel Walter	20 - 20			
" "	21 - 20	C.C.D.R.R.C.		
" "	51	N.S.L.C.		

6	450			450	135	180	90	45	450
1	75			75	22 ⁵	30	15	07 ⁵	75
1	75			75	22 ⁵	30	15	07 ⁵	75
2	300			300	90	120	60	30	300
1	75			75	22 ⁵	30	15	07 ⁵	75
1	200			200	60	80	40	20	200
		15	50	50	15	20	10	05	50
		1/4	30	30	09	12	06	03	30
		215	600						
		400	1200	1800	540	720	360	180	1800
1	200			200	60	80	40	20	200
		104	10400	10400	3120	4160	2080	1040	10400
1	200			200	60	80	40	20	200
2	900			900	270	360	180	90	900
3	400			400	120	160	80	40	400
1	200			200	60	80	40	20	200
1	200								
2	400			600	180	240	120	60	600
1	250			250	75	100	50	25	250
1	750			750	225	300	150	75	750
2	200			200	60	80	40	20	200
1	350			350	105	140	70	35	350
1	250			250	75	100	50	25	250
1	100			100	30	40	20	10	100
1	200			775	232 ⁵	310	155	77 ⁵	775
1	125								
2	450								
		150	2500						
		109	300	2800	840	1120	560	280	2800
1	200		20	200	60	80	40	20	200
		15	200	200	60	80	40	20	200
		100	300	300	90	120	60	30	300
		25	100	100	30	40	20	10	100
1	200			200	60	80	40	20	200
2	400			400	120	160	80	40	400
1	550			550	165	220	110	55	550

84295- 54440 138740 41622 55496 27748 13874 1387.40. Total 3d Div

District No. 4

	N	S	E	W	Street
Allen Curtis Sr.	Park B.	N.		West Park.	
"	"	6		"	
"	"	W.		"	
"	"	V		"	
"	"	7, 8, 9, 10.	E	"	
"	"	1, 2.	6.	"	
Albert Joseph.	Lots 16, 17, 18	Blk. 11	Roseview Land & Imp. Co.		
Bewins John	Mayhew	Burgess	River	Bell	
Boyce J. R.	Land on Raccoon Mt.	(Error)			
Boylston J. M.	Stacy		Stacy	Lattner	
Cusben D. P.	Roseview Add.	12 & 13	Summit		
Brown Jesse W.	Undivided 1/2	Int. Lots	Roseview 17 to 18	Blk. 12	
Gates Bates et als.	Raccoon Mountain Land.				
Clift J. W.	Remington Lands		Raccoon Mountain		
Cook J. A.	Roseview				
Croft D. H.	"				
Crutchfield Am.	Remington Lands.	Look	O'Bar	Hartman	
Cummings friend	Fryar	Cummings	Fryar	Cummings	
"	Thacker Cravens	State line	James et als	Cravens	
	N.	E	S	W.	
De Witt H. C.	1 to 10 in	Roseview Land Co.			
Duncan Mary	20 G.	West Park Add.	N. side Lookout Mt.		
Fryar Wm. Sr.	River	Fryar & Cummings	Parker	Cummings	
Graves	19 to 23	Roseview			
Hartman Jacob	Bell	Bell	Boylston	Bell	
Gardnick D. D.	9 lots in	Roseview	Hissm.	Parker	
Herring J. et als.	River	Cravens	Cummings	Hartman	
Henderson J. C.	Stanley et als	Burgess	"	"	
"	Mineral rights in	Robt Jones tract.			
Howard C. H.	Cummings	R. R.	Que	Cummings	
Loxie Wm.	22 to 26 inc	11	Roseview		
Irwin J. J.	Chas. Busk lands at	Stanton House near	Lookout Creek.		
Jones Robt.	O'Bar	Cummings	Cummings	Cr. line	
Jones J. J.	Fryar	City property	"	Helsk	
Kronsker Chas.	1, 2, 19 & 20, 11	Roseview			

Delinquent Tax

No Lots	Value	No Acres	Value	Total	State Tax	City Tx	Sch ^l Tx	Rd Tax	Total Taxes
		2							
		7							
		2							
		6							
		3							
3	15	1 1/2	650	650	195	260	130	65	650
3	15		15	15	8 1/2	06	03	0 1/2	15
		12	120	120	36	48	24	12	120
		112	1300	1300	390	520	260	130	1300
2	10		10	10	03	04	02	01	10
4	10		10	10	03	04	02	01	10
		2000	2000	2000	600	800	400	200	2000
		80	200	200	60	80	40	20	200
2	10		10	10	03	04	02	01	10
4	20		20	20	00	08	04	02	20
		160	400	400	120	160	80	40	400
		52	295	295	88 1/2	118	39	29 1/2	295
		100	200	200	60	80	40	20	200
10	50		50	50	15	20	10	05	50
		1	30	30	09	12	00	03	30
		154	3000	3000	900	1200	600	300	3000
5	30		30	30	09	12	00	03	30
		42	230	230	69	92	46	23	230
9	50		50	50	15	20	10	05	50
		200	7000	7000	2100	2800	1700	700	7000
		160	300						
		330	500	800	240	320	160	80	800
		1	600	600	180	240	120	60	600
5	30		30	30	09	12	00	03	30
		1	300	300	90	120	60	30	300
		320	650	650	195	260	130	65	650
		25	250	250	75	100	50	25	250
4	20		20	20	06	08	04	02	20

District 4

	North	East	South	West	Street
Latner, Brady & Boylston	Thompson et als.	Fryar Burgess et als.	Douglas et als.	McDougle	
Light James H.	Cummings	Light	James	Cummings	
" J. P.	Light	"	Cummings	Light	
" J. Polk	"	Bluff	Light	"	
Light John	Cummings	Stanley	Public Road	McDougle	
Martin M. C. 18 to 23 inc. 19	Roseview				
Meadows C.	Gober	Smith	James et als.	Smartt	
" same	Cravens	James et als.	Lea	Lee	
McDouley Laura	Magill	James	Tittle	James + Tittle	
McDade J. W. 19 to 22 inc. 2	Roseview Land & Imp. Co.				Burch & Chestnut
" " 19 to 21 " 3					
McDougle J. C.	Cummings	H. C. St. L. & O.	Cummings	Cummings	
Parker H. F.	King et als.	Incline R. R.	"	Light	
" Thomas	Parker	Parker	Parker	Parker	
" Jeff	Henry et als.	Dixon	Dixon	Dixon	
Cunnington James	Burgess	Parker	Beck	Blift	
Price J. L.	Ford & Lee	Ford	Smith	Smith	
Raymond A. G. 27 to 27 inc. Roseview					
Redmond Jas.	Burgess	Burgess	Mahne	Burgess	
Roseview Land Co.	Light	Magill	R. & L. Co.	Cummings	
Stover H. S. 33-34-40	Roseview				
Stanley C. C. 19	W. side Lookout Mt.	West Park Add.			
" and Martin	Whiteside	Blift	Burgess	Dr. Link	
Stanley & Duncan	B. & C. L.	W. side Lookout Mt.	W. side Park Add.		
Stratton F. A. 5-4	W. Park Add. No. 1	"	"		
" " 15 to 16	"	"	"		
" " 16, 17, 21, 6	"	"	"		
" " 15 to 21 inc. I	"	"	"		
Stewart Mrs. M. W. 17 to 19 inc.	Roseview L. & Imp. Co.				
Tittle Wash	Magill	James Tittle	R. & L. Co.	R. & L. Co.	
" R. F.	Ford	Pope	Tittle	Smith	
Turney & Martin	Cunnington	Cunnington	Hartman	Hartman	
Wilhoite H. M. Jr.	Blk P. B. & S.	W. Park Add.			
Williams John. 12 + 28 to 31 inc.		L. West Park Add.	Lookout Mt.		

un. Tot.

	Value.	Acres Land.	Value.	Total.	State.	County.	School.	Road.	Total.
		249	2000						
		200	2000	2000	600	800	400	200	2000
		780	8600	8600	2580	3440	1720	860	8600
		213	1800	1800	540	720	360	180	1800
		10 6/7	1000	1000	300	400	200	100	1000
		4 1/2	600	600	180	240	120	60	600
5	25			25	0 7/2	10	05	02 1/2	25
		50	200	200	60	80	40	20	200
		1	20	20	06	08	04	02	20
		70	500	500	150	200	100	50	500
4	20								
3	15			35	10 1/2	14	07	03 1/2	35
		1 1/2	150	150	45	60	30	15	150
		100	1000	1000	300	400	200	100	1000
		5	250	250	75	100	50	25	250
		1	100	100	30	40	20	10	100
		240	350	350	105	140	70	35	350
		30	90	90	27	36	18	09	90
4	20			20	06	08	04	02	20
		1	50	50	15	20	10	05	50
		80	350	350	105	140	70	35	350
2	10			10	03	04	02	01	10
1	80			80	24	32	16	08	80
		160	200	200	60	80	40	20	200
		8	275	275	82 1/2	110	55	27 1/2	275
1									
1									
3									
7	700		700	700	120	160	80	40	700
6	30		30	30	09	12	06	03	30
		40	500	500	150	200	100	50	500
		20	80	80	27	32	16	08	80
		160	800	800	270	320	160	80	800
		65	1800	1800	540	720	360	180	1800
6	225			225	67 1/2	90	45	22 1/2	225
1070		38740	39810	11943	15924	7962	3981	39810	

District No. 7

	N.	E.	S.	W.
Aull Wm.	Lamon.	Puckett.	Gates.	Tenn. River.
Bird Isham.	Thomas.	Mc Bride.	Bird.	King.
Clark Sarah.	Deadman.	Garnell.	Johnson.	Champion.
" "	Bell.	"	Rhea.	Puckett.
Cagle F. M.	Champion.	Worley.	Ellis.	Milliken.
" "	Champion.	Worley.	Ellis.	Milliken.
Deshea Jos.	Duncan.	Moore.	Moore.	Hixson.
Erwin J. A.	Ellis.	Ware.	Mc Bride.	Thomas.
Hunter J. A.	Montgomery.	Incent.	Farris.	Tenn. River.
Ingate C.	Ringdell.	Johnson.	Garnell.	Ringdell.
Jenkins C. H.	Dan Bowers & Co.	Rhea.	Rhea.	Puckett.
Johnson J. L.	Johnson.	Johnson.	Ware.	Johnson.
" Galvin.	"	"	"	Cagle.
Lair James.	Clark.	Johnson.	Johnson.	Johnson.
Montgomery Henry.	Garnell.	Garnell.	Alford.	N. Jersey L. Co.
" J. H.	Incent.	Incent.	Hunter.	Tenn. River.
North Jersey L. Co.	dup. Co. Rhea.	Standifer.	Garnell.	Ellis.
"	"	Ringdell.	"	Standifer.
"	Garnell.	Montgomery.	List line.	Jones et al.
Puckett Nancy.	Puckett Est.	N. Jersey L. Co.	Ellis.	Champion.
" "	"	"	"	"
Roberts G. H.	Miller.	Cagle.	Milliken.	Milliken.
Ringdell J.	Rhea.	Johnson.	Garnell.	N. Jersey L. Co.
Simmerly Jimie.	Ware.	Swann.	Swann.	Ware.
Standifer Press.	Rhea.	N. Jersey L. Co.	Garnell.	N. Jersey L. Co.
Thomas B. R.	Ellis.	Crain.	Bird.	Long.
Van Bowers & Co.	Incent.	Rhea.	Puckett.	Champion.
"	N. Jersey L. Co.	N. Jersey L. Co.	Morris.	Swann.
Ware Robt.	Swann.	Swann.	Swann.	Ware.
Worley J. R.	Champion.	Johnson.	Cagle.	Cagle.

Line	Turn	No. Acres	Value Acres	Total	State	County	School	Grad.	Total
		245	4000	4000	1200	1600	800	400	4000
		50	400	400	120	160	80	40	400
		160	800	2400	720	960	480	240	2400
		160	1600						
		78	800	800	240	320	160	580	800
			150	150	45	60	30	15	150
		70	300	300	90	120	60	30	300
		40				320			
		52	800	800	240	320	160	80	800
		2 1/4	350	350	105	140	70	35	350
		6 2/3	100	100	30	40	20	10	100
		15	125	125	37 1/2	50	25	12 1/2	125
		20 3/4	125	125	37 1/2	50	25	12 1/2	125
		2	20	20	00	08	04	02	20
		70	400	400	120	160	80	40	400
		125	1000	1000	300	400	200	100	1000
		33 1/3	200	1880	564	752	376	188	1880
		80	480						
		205	1200						
		35	200	200	60	80	40	20	200
		6	50	50	15	20	10	05	50
		98	1000	1000	300	400	200	100	1000
		2	25	25	07 1/2	10	05	02 1/2	25
		70	200	200	60	80	40	20	200
		40	250	250	75	100	50	25	250
		80	330	737	130	174	87	43	737
		20	100						
		1	20	20	06	08	04	02	20
		10	100	100	30	40	20	10	100
		15129	15129	7538 ⁵⁰	6052	3026	1512 ⁵⁰	15129	

N District No. 8
E S

WV.

Arnold H. H.	Cunningham	Headrick & Poe	Headrick & Poe	Cunningham
Alexander Polk	T. Parks	Dunahue	J. Millsaps	S. C. Co.
Burne Jr.	S. C. Co.	School lot	S. C. Co.	S. C. Co.
Berry & Cannon	Sneed	1 Dist line	H. S. Land Co.	Blair
Case H. B.	Yother	Parks	Parks	Dickman
"	Mayberry	Cunningham	"	Posey
Galham J. W.	Blair	Berry & Cannon	Swans	C. C. D. Ry. Co.
Daisy Coal Co.	Compline	Old Compline	Poe road	Co. line
Elder J. H.	Parks	Parks	Headrick	Headrick
Fatfield L. H.	A. D. Thompson	"	Yather	Yather
Headrick & Poe	Headrick	Headrick	H. S. Land Co.	Cunningham
Dickman H. H.	S. C. Co.	O'Brien	Jenkins	Helsh
"	Jones	S. C. Co.	Blift & Henderson	Garner
Hoff J.	Compline Line	S. C. Co.	Soddy S. Co.	Parks
Jenkins M. L.	Helsh	Daisy Coal Co.	Williams	Garner
Jones Bessie	Headrick & Poe	Headrick	Headrick	Parks
" A. L.	Garner	Garner	Garner	Posey
Lewis C. L.	McRee	Daisy Coal Co.	S. C. Co.	McRee
" L. L.	Garner	Garner	Garner	Tracy
" J. S.	Gregory	Henderson	Michaels	Parks
Long John	Millsaps	Parks	Parks	Cunningham
Mickels James	Gregory	Mickels	Henderson	Lewis
Mc Gill	Elder	Poe road	Elder	D. Coal Co.
Pendergrass John	Garner	Jenkins	Garner	Garner
Parks Thomas	Daisy Coal Co.	Brown	Garner	Helsh
Posey J. C.	Garner	Lewis	Blift & Henderson	Parks
Reynolds L. A.	Cunningham	Headrick & Poe	Headrick & Poe	Arnold
Soddy C. C.	Blift heirs	Millsaps & S. C. Co.	Cunningham	D. Coal Co.
"	Garner	Williams	Yather	Hepherston heirs
Sneed T. H.	Daisy Coal Co.	1 Dist line	Berry & Cannon	Elder
Swaney	Poe Road	Blair	Helsh	D. Coal Co.
Smith heirs	Yather	Williams	Posey	Headrick

Tract No.	Value	No. Acres	Value	Total	State	County	School	Road	Total
		2	150	150	45	60	30	15	150
		5	50	50	15	20	10	05	50
		8	100	100	30	40	20	10	100
		30	300	300	90	120	80	30	300
		220	440	1280	387	512	250	128	1280
		720	840	250	75	100	20	25	250
1	250								
		5500	11000	11000	3300	4700	2200	1100	11000
		9	50	50	15	20	10	05	50
		22	75	75	22 1/2	30	15	07 1/2	75
		100	200	200	60	80	40	20	200
		100	200	600	180	240	120	60	600
		200	400						
		260	400	400	120	160	80	40	400
		75	150	150	45	60	30	15	150
		20	50	50	15	20	10	05	50
		45	75	75	22 1/2	30	15	07 1/2	75
		70	100	100	30	40	20	10	100
		10	25	25	07 1/2	10	05	02 1/2	25
		2	100	100	30	40	20	10	100
		5	50	50	15	20	10	05	50
		1	25	25	07 1/2	10	05	02 1/2	25
		1	100	100	30	40	20	10	100
		12	50	50	15	20	10	05	50
		100	200	200	60	80	40	20	200
		50	100	100	30	40	20	10	100
		2	50	50	15	20	10	05	50
		1600	3200	3500	1050	1700	700	350	3500
		150	300						
		77	500	500	150	200	100	50	500
		2	200	200	60	80	40	20	200
		50	100	100	30	40	20	10	100

	N.	E.	S.	VI
Thompson A. D.	S. C. Co.	W. J. Williams	Hatfield	S. C. Co.
Unknown	Compromise line	S. C. Co.	S. C. Co.	Park Bal. of 5000 ac.
Garner Geo. Jr.	Parks	Garner	Garner	Parks
" Robert	Garner	Kelch	Pendergrass	Garner
" L. M.	Pendergrass	Jenkins	Bradley	"
" Allen	Garner	Kelch	Wabaker	"
" Geo. Sr.	Comp. line	S. C. Co.	S. C. Co.	Parks 1/2 of 5000 ac.
" " "	Lewis	Garner	Stephenson	Parks 1/3 of 5000 ac.
Williams Mrs. A.	Jenkins	Lloyd	Dairy Co. Co.	Father
Walker D. J.	S. C. Co.	Jenkins	Park	Garner

District No. 11

Beene Wm.	Cunningham	Reavely	Jones	Clift heirs
Bohannon Jas.	Thomas	Tennessee	Pyott	Reavely
Bramm Geo.	Griffith	Humman	Humman	Bramm
Boltun Peter	Mc Reynolds	Boltun	Smith	James
" Mollie C.	McDonald	Dorney	Potter	Potter
Burton Wm.	Sullivan	Ashinger	Pool	Reynolds
Barker Wm.	Hale	Snafford	Shelton	Chawley
Burris John	Stewart	O. S. Ry.	Hodges	Hodges
Boulter heirs	Sale Creek	Sale Creek	Wallace	Sale Creek
" "	Wallace	Wallace	Rawlings	May
Chambers Turner	Boulter	Boulter	Boulter	Boulter
Boulter J. P.	Martin	Potter	Potter	Clift heirs
Clift Mose	Johns	Johns	Dutchman	"
" "	Morgan	Morgan	Humman	Humman
Coburn Starns	Gr. May	Gibson	Billingsley	Storner
Lavis Dennis	Dutchman	McDonald	Boulter	McDonald
Olsea H. C.	Olsea	Olsea	Shipley	"
Fuller James	Olsea	Shipley	Shipley	Shipley
For heirs	Co line	Dickman	Clift heirs	Clift heirs
Fritts Jas. M.	Clingan	Reavely	Ashinger	Ashinger

un Lots.	Value.	Acres.	Value	Total	State.	County.	School	Road.	Total
254	250	20	100	100	30	40	20	10	100
		870	1740	1740	522	696	348	174	1740
		75	225	225	67½	90	45	22½	225
		50	125	125	37	50	25	12½	125
		50	150	150	45	60	30	15	150
		50	150	150	45	60	30	15	150
		266	550	950	285	380	190	95	950
		150	400						
		75	150	150	45	60	30	10	150
		50	100	100	30	40	20		100

250	23270	23520	7056	9408	4708	2352	23520
-----	-------	-------	------	------	------	------	-------

16½	200	200	60	80	40	20	200
100 ²	400	400	120	160	80	40	400
¼	25	25	07½	10	05	02½	25
1½	300	300	90	120	60	30	300
16	250	250	75	100	50	25	250
25	50	50	15	20	10	05	50
30	150	150	45	60	30	15	150
3½	600	600	180	240	120	60	600
175	2200	2500	750	1000	500	250	2500
75	300						
½	75	75	22½	30	15	07½	75
113	1700	1700	420	560	280	170	1700
100	700	650	195	260	130	65	650
¼	250						
250	700	700	120	160	80	40	700
1½	150	150	45	60	30	15	150
100	300	300	90	120	60	30	300
11	80	80	24	32	16	08	80
300	450	450	135	180	90	45	450
5	20	20	06	08	04	02	20

	N	E	S	W.
Gibson	McDonald	May	Northington	Oborn Stam & Co.
Gilliam	Griffith	Church lot	Corral	Kennedy
Gothard J. W.	Cleft	Patterson	Gothard	Fuller
"	Patterson	Solman	Cleft	Kennedy
" H. M.	Gothard	Patterson	Cross	Fuller
"	Harrison	Cope	Shipley	Cleft heirs
Hodges Frank	Hodges	Hodges	Cleft heirs	"
Holt David heirs	Dickman	Johns	"	"
Inwell J. B.	Thomas	Francisco	Hayes	Beene
Dutchman W. L.	Sale Creek	Dutchman	Cleft	Wallace
Dickman Mart	Dutchman	McDonald	Culter	Patterson
Isle John	Reynolds	Pool	Potter	Potter
Jones Mary heirs	Cleft heirs	Cleft heirs	Cleft heirs	Cleft heirs
Jack R. G.	"	"	"	"
Kennedy Mrs. Alice	Pierce	Pierce	McDonald	Co. line
" " "	Griffith	Gothard	Cleft	Valley road
" " "	Reavely	C. S. Ry.	Hilcoxen	Beene
Lawson Geo.	Lawson	Inward	Shipley	Lawson
Lea Geo. heirs	McFarland	Stormer	Lea	Patterson
May Jesse heirs	Patterson	May	Gothard	Stormer
" J. W.	Wallace	Rawlings	May	May
McDonald J. C.	McDonald	Sale Creek	McDonald	McDonald
"	Sale Creek	McDonald	Sale Creek	Sale Creek
Milliken W. C.	Morgan	Valley road	Bolton	Harman
Marga A. H.	Griffith	Morgan	Cleft	Griffith
" J. T.	"	Valley road	Milliken	Morgan
"	Patterson	Patterson	McFarland	Jones
McReynolds J. C.	Griffith	Bolton	Bolton	"
McDonald J. P.	Dutchman	Aliberger	Culter	Davis
Mills Mill	Aliberger	Culter	"	Aliberger
McCallie T. A.	Cleft heirs	Cleft heirs	Cleft heirs	Cleft heirs
McDonald Rose	Dutchman	Davis	Culter	Dickman
Patten Harvey	Dutchman	Dickman	Church lot	Culter
Patterson J. A. H.	Stewart	McDonald	Gothard	Gothard
"	Gibson	Gothard	"	Kennedy
" & Spivey	Rock Creek	Valley road	Griffith	Levin
Revely Mrs. M. J.	Fuller	C. S. Ry	Beene	Fuller
Rogus J. B.	Fleming	Griffith	Jones	Spivey
Rogus Mrs. A. J.	Cleft heirs	Fuller	Cunningham	Cleft heirs
Reavely Hugh	Shelton	Jones	Sale Creek	Shelton

Acres.	Value	Total	State	County	School	Road	Total
118	300	300	90	120	60	30	300
1/2	200	200	60	80	40	20	200
48	400	750	225	300	150	75	750
35	350						
42	600	800	240	320	160	80	800
10	200						
5	100	100	30	40	20	10	100
80	200	200	60	80	40	20	200
76	200	200	60	80	40	20	200
100	500	500	150	200	100	50	500
1/2	100	100	30	40	20	10	100
100	250	250	75	100	50	25	250
66	150	150	45	60	30	15	150
50	200	200	60	80	40	20	200
190	2000	3825	1147 1/2	1530	165	382	3825
21	1800						
2	25						
50	250	250	75	100	50	25	250
40	200	200	60	80	40	20	200
100	250	250	75	100	50	25	250
100	300	300	90	120	60	30	300
5	1200	1500	750	600	300	150	1500
28	300						
1/2	250	250	75	1	50	25	250
1/2	200	200	60	80	40	20	200
2	300	800	240	320	160	80	800
50	500						
1/4	200	200	60	80	40	20	200
1	50	50	15	20	10	05	50
1	100	100	30	40	20	10	100
500	850	850	255	340	170	80	850
1/2	100	100	30	40	20	10	100
1	50	50	15	20	10	05	50
417	3000	3000					
3	50	3050	915	1220	610	305	3050
5	500	500	150	200	100	50	500
100	175	175	5 1/2	70	35	17 1/2	175
1/2	125	125	37 1/2	50	25	12 1/2	125
65	1200	1200	360	480	240	120	1200
35	400						

	N	E	S	W
Beavely Hugh	Crawley	Shelton	Shelton	Scales
Rollins Jno.	Coutter Heirs	Hutchins	Hale	May
Shelton Jno.	Gothard	Gothard	Wilcoxen	C. S. Ry
Shipley W. O.	Shipley	Clift Heirs	Shipley	Shipley
Stormer Wm	Lea	May	"	Lea
Shipley Amil	Elesa	Clift Heirs	M. Donald	Sale Creek
Hatcher W. C.	Martin	Tenn. River	Hutchinson	Jones
Turner W. M.	Thomas	Dodd	Fameisen	Waterhouse Heirs
Thomas J. A.	County Line	Turner	Waterhouse Heirs	Thomas
" G. W.	Hatcher	M. Donald	Martin	Clift Heirs

— District No: 12 —

Brown D. L.	Riley	Lloyd	Brown	Sanders
" Anna	Brown	Frank	Soddy Coal Co.	Orquist
Baines Henry	Fleming	Joseph	Cheney	Dooley
Brumage Jno.	Roberts	Smith	Roberts	Blanton
Busaw J.	Hatcher	Stanley	Rogers	Roberts
Blanton Jno. Heirs	Roberts	Roberts	Clift Heirs	Peters
Burroughs Parmelia	Graham	Graham	" "	Varner
Berry Scott	M. Ree	Roberts	Peters	M. Ree
Chambus	Sittles	Clift	Newman	Richey
Cawkins Wiley	Roberts	"	Clift	Coutter
Clift J. W. + J. J.	M. Ree	Tenn. River	Roberts	M. Ree
" Lloyd + Co.	Soddy Coal Co.	Clift	Clift	Clift
" " "	" " "	Soddy Coal Co.	Soddy Coal Co.	Soddy Coal Co.
" Mrs. E. H.	Clift	Tenn. River	Soddy Creek	Clift
" J. J.	Jones	Soddy Ry	Valley	Williams
" M. H.	Hallett	J. W. Clift	J. W. Clift	Walker
" " "	J. W. Clift	Tenn. River	J. J. "	Clift
" J. J.	Chambus	Clift	M. Ree	Newman
" " "	Worley	R. B. Clift	Roberts	M. Ree
" " "	Newman	Hickman	Hair	Card
" " "	Clift	Tenn. River	Clift	Clift
" Geo.	Hutman	Cordell	Gann	"
Coleman A. F.	Clift Heirs	Varner	Coleman	"
Elkins Geo.	Cheney	Morgan	Griffin	Clift Heirs + Co Line
Eichorn P. Heirs	Bridges	Windham	Woods	Cawkins
Gann G.	Busean	Clift	1st Dist. Line	Clift
Henderson W. O. D.	Clift	Clift	Henderson	"
Hickman D. O.	Varner	Varner	Varner	Varner

Town lots	Value	Acres	Value	Total	State	County	School	Road	Total
		20	300	700	210	280	140	70	700
		40	200	200	60	80	40	20	200
		4	100	100	30	40	20	10	100
		50	225	225	67 1/2	90	45	22 1/2	225
		150	500	500	150	200	100	50	500
		100	300	300	90	120	60	30	300
		300	6500	6500	1950	2600	1300	650	6500
		25	150	150	45	60	30	15	150
		214	2500	2500	750	1000	500	250	2500
			36900	36900	11070	14760	7380	3690	36900

		84	100	100	30	40	20	10	100
		1/2	100	100	30	40	20	10	100
		1/2	125	125	37 1/2	50	25	12 1/2	125
		40	100	100	30	40	20	10	100
		33	100	100	30	40	20	10	100
		30	100	100	30	40	20	10	100
		50	125	125	37 1/2	50	25	12 1/2	125
		16	50	50	15	20	10	05	50
		110	250	250	75	100	50	25	250
		16	50	50	15	20	10	05	50
		156	2000	2000	600	800	400	200	2000
		10	4000	4100	1230	1640	820	410	4100
		1/2	100						
		1200	6000	6000	1800	2400	1200	600	6000
		1/2	200	200	60	80	40	20	200
		1/2	100	2600	780	1040	520	260	2600
		150	2500						
		100	200	6200	1860	2480	1240	620	6200
		600	2500						
		110	500						
		200	3000	3000	90	120	60	30	3000
		75	300	300	90	120	60	30	300
		35	150	150	45	60	30	15	150
		1/2	100	100	30	40	20	10	100
		50	250	250	75	100	50	25	250
		20	100	100	30	40	20	10	100
		5	50	50	15	20	10	05	50
		1	250	250	75	100	50	25	250

	N	E	S	W
Hayne Andrews	Lovelady	Card	1 st Dist. Line	Dotey
Henson R. L.	Clift Heirs	Parks	Rogers	Soddy Creek
Jones Thomas Heirs	Manning	Nipper	Posey	Posey
Lloyd & Williams	Soddy Creek	Walker	S. C. Co.	C. S. R.R.
" "	Stewart	Parks	Parks	C. line
Lassley W. H.	Ritchey	Newman	Newman	Posey
Moultrie J. H.	Evans	Jenkins	S. C. Co.	Arquet
Posey W. D.	Posey	Card	Miles	Posey
Parks Tho ^s	Lloyd & Williams	Clift Heirs	Clift Heirs	C. line
Rid J. W.	Frank	C. S. R.?	S. C. Co.	S. C. Co.
Raymond F. G.	Mason Lodge	Raymond	Mt. Road	Griffin
"	Morgan	C. S. R.?	" "	"
Ritchey W. H.	Nipper	Newman	Lassley	Posey
Rogers Joe	Stanley	Clift	1 st Dist. line	Bureau
Roberts Geo.	Clift	Hatchers	M. Kee	Roberts
" "	Carnes	Blanton	Carroux	Hatcherson
Smith Isaac	Jones Heirs	Nipper	Nipper	Jones Heirs
Sanders Tom.	Griffin	Arquet	Brown	" "
Stanley Chas.	Hatchers	Garns	Rogers	Bureau
Stewart Jno.	Bowman	Parks	Lloyd	C. line
Trewhitt D. C. Heirs	Elder	Frye	Lovelady	C. S. R. R.
Varner Mrs. M. J.	Lynch	Miles	Soddy Creek	Clift Heirs
" Tho ^s	Smith	Posey	Lynch	W. Lovelady
Walker F. C.	Watson	Card	Watson	Varner

— District No: 13 —

Brown Columbus	Washington	Shepherd	Coleman	Shiphy
Burel Widow	Clift Heirs	Smith	Clift Heirs	Clift Heirs
Carmack J. L.	Patterson Heirs	Term. River	Hayes	Robertson
Clift Anderson	Hutcherson	Clift	Henderson	Hall
Carter A. M. F.	Taylor	Taylor	Robertson	Relley
Craighead Wm.	Coulter Heirs	Hale	Rawlings	May
Clark Gilbert	Rawlings	Henderson	Clift	"
Clift Peter	Clark	"	Hughes	Clift
" Pearl & Lusk	11 Dist. Line	McDonald	12 Dist. line	Bladsoe Co. line

Town lots	Value	Acres	Value	Total	State	County	School	Road	Total
		15	200	200	60	80	40	20	200
		100	200	200	60	80	40	20	200
		38	75	75	22 1/2	30	15	0 7/2	75
		2 1/2	1700	2750	825	1100	550	275	2750
		700	1050						
		24	75	75	22 1/2	30	15	0 7/2	75
		1/4	100	100	30	40	20	10	100
		50	150	150	45	60	30	15	150
		1000	2000	2000	600	800	400	200	2000
		1/2	300	300	90	120	60	30	300
		1/2	200	200	60	80	40	20	200
		1	400	400	120	160	80	40	400
		45	150	150	45	60	30	15	150
		12	50	50	15	20	10	0 5	50
		50	200	450	135	180	90	45	450
		75	250						
		4	100	100	30	40	20	10	100
		1/4	100	100	30	40	20	10	100
		20	100	100	30	40	20	10	100
		300	500	500	150	200	100	50	500
		50	250	250	75	100	50	25	250
		100	200	200	60	80	40	20	200
		30	125	125	37 1/2	50	25	12 1/2	125
		26	400	400	120	160	80	40	400
<p>32275 32375 2682⁵⁰ 12910 6455 3227²⁰ 32275</p>									
		23	75	75	22 1/2	30	15	0 7/2	75
		50	100	100	30	40	20	10	100
		79	650	650	195	260	130	65	650
		160	700	700	210	280	140	70	700
		40	200	200	60	80	40	20	200
		20	75	75	22 1/2	30	15	0 7/2	75
		50	250	250	75	100	50	25	250
		50	150	150	45	60	30	15	150
about		4000	4000	4000	1200	1600	800	400	4000

	N	E	S	W
Emory Jno.	Hamill	Henson	Wimberly	Spring
" "	Varner	Lea	Henson	Garrett
Gross J.A.	Varner	Hughes	Settle	Hughes
Gunaway Heirs	Hale	Clift	Hughes	Brown
Hughes Frank Jr.	Ware	Gross	Nipper	Coleman
" Hezekiah	Nixon	Rogers	Clift	Hughes
" "	Rogers	Nickman	Goodson	Coleman
Hackney J.L.	Hughes	"	Possey	Goodson
Nixon Reuben	Brown	Hughes	Lillard	Brown
Nixon A.E.		Clift Heirs	Ipalian	Welch
Hughes Tho ^s .	Hughes	" "	Hughes	Hughes
Jones Tho ^s Heirs	Manning	Nipper	Nipper	Possey
Kelly Alongo	Hughes	Henderson	Jaylor	Raiken
" Stephen	Jaylor	Carter	Carter	Carter
Lassley A.B.	Patterson Heirs	Thatcher	Thatcher	Settles
Lillard Chal.	Nixon	Kelley	Kelley	Nipper
McGill Edna A.	Gray	Nickman	"McGill	"McGill
" J.R.	"	"McGill	"	Rogers
" W ^m	McGill	"	"	"
Manning Mrs. G.A.	Coleman	Hughes	Jones	Possey
Newell W.A.	Pierce	Gray	Rogers	Nixon
Patterson Flora	Carmack	Lev. River	Thatcher	Robertson
Robertson A.R.	Henderson	Spradling	Robertson	"
" Frank	Swafford	"	Hayes	"
Rawlings Jno.	Coutter Heirs	Craighead	May	May
" A.R.	Hale	Hale	Clark	May
Shipley W ^m Heirs	Lea	Coleman	Manning	Patterson
" Rd.	Storme	"	Shipley	Manning
Smith Jno. J.	Goodson	"	Dickson	Smith
Swafford Henry	Robertson	Settles	Hayes	Robertson
Spring Charlie	Hughes	Emory	Settles	Settles
Thatcher S.S.	Carmack	Lev. River	Spradling	"
Varner Tho ^s .	Lovelady	Lynch	Possey	Lovelady
Wimberly Mrs. E.	Emory	Henson	Clift Heirs	Emory
Wilder L.M.	"	Emory	Henson	"

Acres	Value	Total	State	County	School	Road	Total
100	250	550	1.65	220	110	55	550
160	300						
106	250	250	75	100	50	25	250
100	400	400	120	160	80	40	400
161	750	750	225	300	150	75	750
30	300	700	210	280	140	70	700
40	400						
15	100	100	30	40	20	10	100
27	150	150	45	60	30	15	150
50	100	100	30	40	20	10	100
180	400	400	120	160	80	40	400
50	200	200	60	80	40	20	200
200	125	125	37½	50	25	12½	125
1	125	125	37½	50	25	12½	125
316	750	750	225	300	150	75	750
160	600	600	180	240	120	60	600
25	500	500	150	200	100	50	500
25	500	500	150	200	100	50	500
½	100	100	30	40	20	10	100
40	350	350	105	140	70	35	350
21	300	300	90	120	60	30	300
35	300	300	90	120	60	30	300
25	200	200	60	80	40	20	200
50	300	300	90	120	60	30	300
20	75	75	22½	30	15	07½	75
50	150	150	45	60	30	15	150
33	200	200	60	80	40	20	200
33	200	200	60	80	40	20	200
11	45	45	13½	18	09	04½	45
45	200	200	60	80	40	20	200
9	100	100	30	40	20	10	100
205	2400	2400	720	960	480	240	2400
30	250	250	75	100	50	25	250
100	250	250	75	100	50	25	250
100	200	200	60	80	40	20	200

	N	E	S	W
Whiteside P.J.	May	Clark	Garmoney	Hale
Worthington Henry	Hale	Brown	Hale	"
" Howard	Billingley	Worthington	Coleman	Shirley
" Mose	Gibson	Gibson	Worthington	Coburn
Taylor George	Kelley	Henderson	Swafford	Carter

District No 15

Brazil Jasper	Lot in Chicamunga.			
Gilchrist Rufus	Lot in Chicamunga.			
Dodge T. O.	Dorsey	Saunders.	Watter.	Trippins
James Margaret	Bell	Broad	Bell	H. & A. R. R.
Love Peter	Trippins	Swafford	Guthrie	Bird
Moore James	Lot in Chicamunga.			
Mathis J. J. W.	" "			
Moore	Robinson	Gray	Robinson	Mathis
Robinson Mary	Robinson heirs Jenkins, Taylor & Gray. Martin & Denture. Moore & Koolson.			
Saunders Jewell	Lightfoot	Mitchell	H. & A. R. R.	Mitchell & Saunders
Springfield W. D.	Mose & lot in Chicamunga.			
" "	heirs			
Sherman Chas.	do	do		
Timmons W ^m	Davidson	Davidson	Jenkins	Jenkins
Turney Henry	Lot in Chicamunga			
Koolson H. A.	Robinson	Moore	Robinson	Robinson

Town lots	Value	Acres	Value	Total	State	County	School	Road	Total
		30	100	100	30	40	20	10	100
		7	100	100	30	40	20	10	100
		40	150	150	45	60	30	15	150
		31	100	100	30	40	20	10	100
		28	150	150	45	60	30	15	150
			18620	18620	5586	7578	3725	1862	18620

1	75			75	22 1/2	30	15	07 1/2	75
1	25			25	07 1/2	10	05	02 1/2	25
		40	500	500	150	200	100	50	500
1	25			25	07 1/2	10	05	02 1/2	25
		40	400	400	120	160	80	40	400
1	25			25	07 1/2	10	05	02 1/2	25
1	25			25	07 1/2	10	05	02 1/2	25
		160	800	800	240	320	160	80	800
		320	1300	1300	390	520	260	130	1300
		10	200	200	60	80	40	20	200
1	50			50	15	20	10	05	50
1	50			50	15	20	10	05	50
1	50			50	15	20	10	05	50
		2	70	70	12	16	08	04	70
1	70			70	12	16	08	04	70
		160	800	800	240	320	160	80	800
	355		7040	7705	1321 50	1762	881	770 50	7705

District No 16

	N	E	S	W
Andrews G. H.	Sims + Cleage	Bluff Mt.	Erwin	Sims + Cleage.
Brown G. H.	Vatfield.	Mc Guffey	Gary	Dunlap.
" "	Carlins	Brown heirs	Rogers heirs	"
Bull T. T.	Staples.	Hutcherson	Nelson	Hester
Brown Jno. heirs	Co. line	Gadd.		
" " "	3 shares in Berry Brown Est.	Mc Guffey	Mc Guffey	
" A. "	Mc Guffey.	Mc Guffey	Brown heirs.	
" " "	In Berry Brown Est.			
Brock Jno. C. heirs	" " "	" 1 share 300		
" G. H.	"	"		
Bates L. H.	Winters	Lewis.	Winters	Winters.
Blift Joe.	Moore	Moore	James	Hoelzer
" Moses.	Mabbit Springs tract, lots 15, 23, 24, 73, + 77			
" "	" 4 Int. in 71 acres in Mabbit Springs tract.			
Carlins D. B.	Sixson	May	Brown	Hendrix
" "	Bunner	Anderson road	Fridenburg	Rogers heirs
" "	"	Furst.	"	" + Brown
" "	Carlins	Carlins	Dobbs.	"
" "	"	Mc Guffey	Brown.	Ochs.
" "	"	Anderson road	"	Sixson heirs
Doker Hm.	Timesville Co.	Carlins	Excelsior Coal Co.	Co. line.
Dobbs heirs	Beck heirs	Brown	Bunner	Brown heirs
" "	Brown heirs	Bunner	"	Johnston
" "	Academy lot.	Mc Dorkle	Mc Dorkle	Bunner
Dunlap Patrick	Church lot	Dr. Spad.	Spod	Brown
" "	Carlins	Brown.	Brown	Wilder
Leitz O. A.				
Evans T. H.	Murphy.	Rede heirs	Bunner	Bunner
Covert B. G.	Smith	Holier	"	Carlins
Erwin A. H.	In Sims + Cleage tract on brow of Mt.			
Green F. V.	Fairmount road	Fairmount	Fairmount road	Fairmount road.
" O. L.	Smith.	Hurst	Colby.	Smith.
" Thomas	Co. line	Creek	Deamanga	
Hixon James	Hampton.	Hampton.	Smith	Hampton.
" David	Hamilton.	Lawyers.	Adams	Rogers.
" "	" 4 int. in Cabin lot in Oph. Hixon Est.			
Hamilton H. A.	7 lots in Houston Hixon Est.			Lawyers.
Huning H. S.	Dunlap.	Furst.	Rogers heirs.	Brown.
Nathaway Annie.	Myers	Sims.	Smith.	Green.

Acres	Value	Total	State	County	School	Road	Total
45	175	375	112 1/2	150	75	37 1/2	375
50	200						
10	100						
100	200	425	127 1/2	170	85	42 1/2	425
90	225						
13 1/2	70						
23	75	115	37 1/2	40	23	11 1/2	115
30	75						
30	75						
6	300	300	90	120	40	30	300
9	60						
9	60						
10 1/4	300	450	135	180	90	45	450
228	900						
282	1100						
100	400	3380	1014	1352	676	338	3380
20	80						
186	700						
30	200	300	90	120	60	30	300
150	300						
150	300						
75	200	260	78	104	52	26	260
10	40						
2	20						
50	250	450	135	180	90	45	450
1	200						
1	200						
8	150	150	45	60	30	15	150
24	225						
2	75						
24	225	225	67 1/2	90	45	22 1/2	225
2	75						
2	75						
10	100	100	30	40	20	10	100
8	50						
8	50						
158	300	300	90	120	60	30	300
100	200						
100	200						
46	125	150	45	60	30	15	150
17	25						
17	25						
208	250	250	75	100	50	25	250
110	250						
110	250						
8	75	75	22 1/2	30	15	07 1/2	75
8	75						
8	75						

N

E

S

XV

James S. C.	Mineral Coal in 256 acres of land Webster			Gendrix & May. First farm.
Keyser Mary C.				
Long J. M.	Lawyers. Millwood	Lawyers. Millwood.	Lawyers. Pickett.	Lawyers. Millwood.
Lovelady Carline	Mc Guffey	Hinters.	Haignwood.	Durando.
Lee J. M.	1 lot in Mabbitt Springs tract Nos. 17.			
Murdy J. H.	Moses.	Moses.	Scott.	Millwood.
Maloney Pat.	3 lots in Mabbitt Springs tract Nos. 17, 55, & 91.			
" "	Individed 1/8 int. in 99 acres Blk B. Mabbitt Springs tract.			
Meyers L. C.	Fort.	Detzer.	Hassman Bros.	Fort.
Millwood Isaac.	Long.	Roberts.	Millwood.	Lawyers.
Mc Guffey H. C.	Brown.	Brown.	Smith.	Carlise.
" "	Mc Guffey.	Earl Deman.	Sverin.	Mc Guffey.
Nelson S. C.	Gadd.	Mc Guffey.	Stanley.	"
Powers Maggie	Individed 1/8 int in 99 acres Blk B. Mabbitt Springs tract.			
Rogers H. H.	Brown.	Brown.	Brown.	Brown
" J. C.	Tyler.	Seller.	Rogers	Six heirs
Reed S. L.	Glenaway Ave.	Bluff.	"	"
Rogers J. Foster.	Fryar.	Seller.	"	"
Sims & Olegg Jr.	Griffis	Bluff Mt.	Sims & Olegg.	Hathaway.
Smith H. S.	Hathaway.	Sims.	Pardue.	James.
Sharp L. J.	Lots in Mabbitt Spring tract 7, 33, 34, & 35.			
" "	1/3 int. in 51 acres Mabbitt Spring tract "C"			
Sims & Olegg Jr.	Mabbitt Spring tract lots 50, 51, 53, 54, & 93 to 103 inc.			
Smith H. H.	Sims.	Woodhead	Hitchman.	Woodhead.
Scott S. F.	Roberts.	Moses.	Moody	Millwood.
Thomas Jr.	Water lot.	Lobbs heirs.	Academy lot.	Beck.
Tipton J. O.	Millwood.	Lawyers.	Lawyers.	Lawyers.
Winters H. F.	Mc Guffey.	Brown.	Martin.	Lovelady.
" H. C.	Durando.	Haywood.	Louis.	Hulse.
" "	Hampton.	Bluff Mt.	Hampton.	Hampton.
Winters C. H.	1 lot in Mabbitt Spring tract.			
Schroeder Jas.				

num. lots.	Value	Ares.	Value	Total	State	County	School	Road.	Total
		200	200	200	60	80	40	20	200
1	50			50	15	20	10	05	50
1	150								
		50	150	300	90	120	60	30	300
		118	300	300	90	120	60	30	300
1	10			10	03	04	02	01	10
		25	75	75	22 1/2	30	15	07 1/2	75
3	80								
		11 1/2	50	130	39	52	26	13	130
		10	50	50	15	20	10	05	50
		25	100	100	30 X	40	20	10	100
		2	15						
		3	500	515	157 1/2	206	103	57 1/2	515
		170	400	400	120	100	80	40	400
		21	30	30	09	12	06	03	30
1	200			200	60	80	40	20	200
		64	125	125	37 1/2	50	25	12 1/2	125
		2	100	100	30	40	20	10	100
		64	125	125	37 1/2	50	23	12 1/2	125
		150	1000	1000	300	700	300	100	1000
		5	50	50	15	20	10	05	50
4	400								
		17	100	500	150	200	100	50	500
15	1000			1000	300	700	200	100	1000
		2	50	50	15	20	10	05	50
		30	100	100	30	40	20	10	100
		1/2	50	50	15	20	10	05	50
		10	30	30	09	12	06	03	30
		99	400	400	120	160	80	40	400
		60	200						
		2	100	300	90	120	60	30	300
1	25			25	07 1/2	10	05	02 1/2	25
0	90			90	27	36	18	09	90
	2180		12340	14520	7356	5808	2907	1452	14520

District No. 18.

	N.	E.	S.	W.
Allen Mrs. J. J.	Bird.	Allen & Co.	Hancock.	Caldwell.
" Curtis Mr.	C. T. & J. R. R.	Shepherd.	Hilson.	Hancock.
" "	Taylor.	Holsen.	Peake.	Allen.
" "	Shepherd.	Crastwood.	O'Neal.	Wasworth.
Blatcher Salie	Orvin.	N. Jersey Land Co.	Taylor.	Mc. Bride.
Bull T. J.	Ashworth	" "	De Tavenier.	De Tavenier.
Case T. H.	Quattelbaum.	" "	N. Jersey Land Co.	J. J. Land Co.
Caruth J. H.	Hancock.	Ellis.	Holsen.	Peake.
Davis James	N. Jersey Land Co.	N. Jersey Land Co.	Copper.	De Tavenier.
Friar L.	1 lot in Tyner.			
Guthrie Mrs. Ch.	Robinson.	Robinson.	Robinson.	Williker.
Gilliam Jno.	Trimble.	Trimble.	Allen & Co.	Hancock.
Green Gus.	Crastwood.	Bruce.	Bentock.	Lively.
" Henry.	Spann.	Spann.	Spann.	Spann.
Gixon H. J.	Friar.	Rodgers.	Shetter.	Robinson.
Gall heirs	2 lots in Tyner.			
Hutchins Miles	Mc. Shee.	Yarnell	Hubblefield.	Hawkins.
Hawkins Gator.	Phillips	Moore.	Allen.	Copper.
" J. S.	Williams	Lively.	Lively.	Lively.
Jones James	Peak	Peak	Duncan.	Duncan.
Mc. Shee Frank.	Hawkins.	Moore	Hutchins	Hawkins
Mathis Lon.	Shepherd.	Allen.	Mathis.	Caldwell.
Neal Guston.	Lively	Lively	Williams	Littles.
North Jersey L. & Imp. Co.	Robinson	Copper.	Bryant.	Taylor.
"	Alford	Moreland	Care et al.	Stanley.
"	Lodds	Care	Copper.	De Tavenier
Parker D. C.	N. J. Land Co.	N. J. Land Co.	N. J. Land Co.	Care.
Peak C. S.	Allen & Co.	Holsen	Shepherd.	Trimble
"	Holsen.	Robinson	Barger.	Holsen.
Quattelbaum Jno.	Alford.	N. J. Land Co.	Care.	N. J. Land Co.
" Hugh.	Care	Starns	Copper.	De Tavenier.
Stephensm Jas.	7 lots in Tyner.			
Standifer & Co.	Lot in Silverdale.	N	!	
Stanley C. C.	N. J. Land Co.	N. J. Land Co.	De Tavenier	N. J. Land Co.
Suttle Green.	Brauner.	Neal.	Young.	Young.

num lots	Value	Acres	Value	Total	State	County	School	Road	Total
		43	400	400	120	160	80	40	400
		120	1200	3100	930	1240	620	310	3100
		160	1100						
		80	800						
		5	25						
		6	50	50	15	20	10	05	50
		39	300	300	90	120	60	30	300
		20	200	200	60	80	40	20	200
		5	100	100	30	40	20	10	100
1	50			50	15	20	10	05	50
		215	2000	2000	600	800	400	200	2000
		46	400	400	120	160	80	40	400
		2 1/2	150	150	45	60	30	15	150
		5	50	50	15	20	10	05	50
		40	100	100	30	40	20	10	100
2	25			25	07 1/2	10	05	02 1/2	25
		14	70	70	21	28	14	07	70
		100	300	300	90	120	60	30	300
		1	15	15	04 1/2	00	03	01 1/2	15
		20	300	300	90	120	60	30	300
		5	50	50	15	20	10	05	50
		2	10	10	03	04	02	01	10
		1	25	25	07 1/2	10	05	02 1/2	25
		40	250	1000	300	400	200	100	1000
		90	600						
		25	150						
		12 1/3	100						
		250	4000	7700	1410	1880	970	470	7700
		51	700						
		17 1/2	125						
		10 1/3	170						
7	70			70	21	28	14	07	70
1	25			25	07 1/2	10	05	02 1/2	25
		40	300	300	90	120	60	30	300
		1 1/3	20	20	06	08	04	02	20

	N.	E.	S.	W.
Sively A.M.	Sively	Sively	Beck.	Griffin
" Robert.	Wilkens	Wilkens	Sively.	Browner.
Thomas A.	Park lot 12 & 16.	Mr. Jersey.		
Shepherd Lewis.	Goldwell	Allen.	Allen	Goldwell.
" "	Peak.	Duncan	List. Line	Allen & Co.
Spitzer L.	Quinn.	De Shea.	Hancock.	Allen
Tillman H. & S.	Keel.	Sively.	Hawkins.	Young
Unknown	Lot in Tyner, south of depot		North of Ave.	
Garnell Elisabeth.	1 Lot in Tyner.			
Young James	Tillman	Tillman.	Sively.	Young

"District No 19"

	N.	E.	S.	W.
Allison	Lot 17 Blk. F.	Lookout Mt. Co.	50 x 150	
Aldrich S.L.	" 1-6 " V.	"		
Alston J. J.	" 1 " N.	"		
Anderson D.S.	" 28 " B.	"		
" "	" 15-16-17 " T.	"		
Andrews Samuel Jr.	20 " D.	"		
Atlee Frank H.	" 18 " J.	S. S. Park.	S. Mt. Co.	
" Docter.	" 32 " F.	Lookout Mt. Co.		
Aukenbauer Mary.	" 13 " Q.	S. S. Park		
Ball Geo T.	" 28 " W.	Lookout Mt. Co.	Ross Ave.	
Beckets J. M.	" 29 " P.	"		
Bicknell M. H.	" 7 " R.	"		
Blackburn Mrs. And.	" 8-9 " R.	"		
Bryant Andy	Subt.	Subt.	Mc. Gallie.	Hart.
Burford Mrs. Q. W.	Lot 10 Blk. P.	Lookout Mt. Co.		
Burgess J. G.	" 3-4-5 " K.	"		
Cass H. R.	" 16 " P.	"		
Cave T. H.	" 5 " I.	Merwin.		
" "	" 11-12. " 15	"		
" T. R.	6 1/2 9 " 2	"		
Chandler Mrs.	L. M. Co.	L. M. Co.	Tipton heirs	S. S. Park.
" "	2 acres south	Avon tract.		

imm lots	Value	Acres	Value	Total	State	County	School	Road	Total
		13	175	175	52 1/2	70	35	17 1/2	175
		15	175	175	52 1/2	70	35	17 1/2	175
		5	50	50	15	20	10	05	50
		32	250						
		200	2000	2250	675	900	450	225	2250
		2 1/2	25	25	07 1/2	10	05	02 1/2	25
		1	20	20	06	08	04	02	20
1	25			25	07 1/2	10	05	02 1/2	25
1	20			10	03	04	02	01	10
		1 3/4	50	50	15	20	10	05	50
205			16775	16980	5094	6792	3396	1698	16980
1	150			150	45	60	30	15	150
1	300			300	90	120	60	30	300
1	150			150	45	60	30	15	150
1	200								
3	450			650	195	260	130	65	650
1	150			150	45	60	30	15	150
1	300			300	90	120	60	30	300
1	250			250	75	100	50	25	250
1	150			150	45	60	30	15	150
1	300			300	90	120	60	30	300
1	150			150	45	60	30	15	150
1	350			350	105	140	70	35	350
2	750			750	225	300	150	75	750
		3	750	750	225	300	150	75	750
1	250			250	75	100	50	25	250
3	450			450	135	180	90	45	450
1	200			200	60	80	40	20	200
1	100								
2	200			300	90	120	60	30	300
1	100			100	30	40	20	10	100
		39	7800						
		2	600	8400	2520	3360	1680	840	8400

	N	E	S	W
C. & L. M. R. R. Co.	Lots 20, 21, 31	Blk. W. L. M. Co.		
" "	1/2 acres between	L. M. R. R. & L. M. Hotel.		
Chapman & Love	Lot 1 Blk. 2	Glenview		
" & Cresap	" 1 " 3	"		
Chester & Messer	" 8 " 9	L. M. Co.		
Clark L. M.	" 1-2 " 1	Glenview	S. D. No 2.	
Clift H. J.	Gottshalk	East	Ryan	M ^c Callie
" "	Lot 15 Blk A	L. M. Co.	Park St.	50 x 150
Colgrove Oscar	Brandell	Brandall Ave.	Williams	Front. 100 x 175
Converse W. H.	Lots 25 & 26 Blk R.	L. M. Co		
" "	" 37, 38 " T	"		
" & Haulin	" 52-53 " "	"		
" "	" 39-40 " "	"		
Dotter P. D.	" 18 " 16	"		
Box & Hummick	" 5-6	Glenview Add.	S. D. No 1.	
" D	Lot	L. M. Co.	Grand Blk.	
" —	" 8 to 13 inc N.	"		
Craig Miles Annie	" 6 " B.	"		
Cresap R. D.	" 17, 18. " E	"		
" "	" 6 " F	"		
" "	" 26, 27 " B.	"		
" "	" 29 " V.	"		
Daily O. F.	" 17 " L	"		
Deardoff Harry C.	" 8 " W.	"		
DeTavernier F.	" 21 " P.	"		
Dewees Lydia	Lot 1 " J	L. M. Co		
De Witt W. C.	" 2 " "	"		
Dodge —	" 17 " F	"		
Dubois A. O.	" 11, 12. " D	"	Richardson St.	75 x 150
Drewery L. D.	" 31 " B	"		
" & Hall	" 8-9 sec. H	"		
" S. D.	" 5 " C.	"		
Dunham H. J.	" 16, 17 Blk. B.	"		
Edmonson R. O.	" 14 " W	"		
Elder J. W.	" 19, 20. " P	"		
Erwin T. O.	" 2-3. " E.	"		
" "	" 1 " V	"		
" "	" 20, 21. " E	"		
" "	" 23, 24, 25. " "	"		
" & J.	" 8 " R	"		
" M. J.	" 4 " R	"		
" "	" 4 " 13	"		

Form lots	Value	Acres	Value	Total	State	County	School	Road	Total
3	937			937	281	375	187	94	937
		1/2	1000	1000	300	400	200	100	1000
1	150			150	75	60	30	15	150
1	100			100	30	40	20	10	100
1	300			300	90	120	60	30	300
2	800			800	240	320	160	80	800
		3/4	500	500	150	200	100	50	500
1	300			300	90	120	60	30	300
1	200			200	60	80	40	20	200
2	630			1050	315	420	210	105	1050
2	400								
2	350								
2	600								
1	700			950	285	380	190	94	950
1	700			700	120	160	80	40	700
2	900			900	270	360	180	90	900
1	700			700	120	160	80	40	700
6	1000			1000	300	400	200	100	1000
1	300			300	90	120	60	30	300
2	700			1500	450	600	300	150	1500
1	150								
2	400								
1	250								
1	100			100	30	40	20	10	100
1	600			600	180	240	120	60	600
1	150			150	75	60	30	15	150
1	300			300	90	120	60	30	300
1	250			250	75	100	50	25	250
1	150			150	75	60	30	15	150
2	600			600	180	240	120	60	600
1	200			200	60	80	40	20	200
2	200			200	60	80	40	20	200
1	1150			1150	375	460	230	115	1150
2	600			600	180	240	120	60	600
1	150			150	75	60	30	15	150
2	1200			1200	360	480	240	120	1200
2	1800			3450	1035	1380	690	375	3450
1	100								
2	750								
3	800								
1	250			250	75	100	50	25	250
1	400			650	195	260	130	65	650
1	200								

N E S W

Jenny O.L. Lot 16 - Blk. L	L.M. Co.			
Fork + Brun L.M. Co.	Cravens.	L.M. Co.	L.M. Co.	
See Mrs. W. A. Lot 5-10.	Graham Plat.			
George H. W. " 16 " N				
Gibson F. Lazard " 7 sec. G	S. S. Park.			
Gillespie A. H. " 8 Blk. K.	"			
" A. J. " 9 " G	L.M. Co.			
Glenview L. Co. " 9 th 24 me.	Blk. 9. Glenview. S.D.			
Grant Jnr. " near Kol College	Lk. Mt.			
Hall H. A. ^{1/2} Lot 1+2 sec C	L.M. Co.	Crast Ave.	75 x 100	
" " et als. " 3-4 Blk. 9	Glenview.			
Hardie Bros. " 35 " E	L.M. Co.			
Hart Jno. A. Est. " 2-3 " L	"			
" " " " 2 " 3	Glenview			
Hatch H. M. " 7 " 8	L.M. Co.			
Hershell B. " 32 " B	"			
Henson + Cook " 13 " K	S. S. Park.			
Hilbert J. J. " 3 " J	L.M. Co.			
Hoke Annie J. " 13 " S	S. S. Park.			
" Miss Joe. " 12 " 4	"	Laurel Ave.	50 x 200	
Hooper. H. W. " 1 " R	L.M. Co.			
Holland, J. A. " 31 " P	"			
Howell J. O. " 45 " F	"			
Hirdson J. H. " 5-6 " L	"			
Hummick J. S. " 4 " 2	Glenview.			
Hunt A. Muddy Branch, Barker road.	King et als.	Bluff.		
" " ^{5/8} int. in 18 acre tract	Point Park. Garden lot et als.	Hunt.		
Hurlburt Emma Lot 26 Blk. P.	L.M. Co.			
Hutchinson Gaeael A. 10 " R	"			
Hudson J. H. " 5-6 " L	"			
Juakins H. Lyman Lot. 1 - Blk. E	L.M. Co.			
Keese T. W. " 12 " 16	"			
Latner T. J. " 5 " A	S. S. Park.			
Lee J. W. " 13, 14 " D	L.M. Co.			
" " " 3 " F	"			
" J. H. " 1 sec. K	S. S. Park.			
Lindholm C. O. " 1 Blk. 1	Glenview.			
Lindsay + Dayh. " 3 sec E	S. S. Park.			
Linderman R. D. " 5 " 15	"			
" " " 12 V	"			

un lots	Value	Acres	Value	Total	State	County	Schul	Road	Total
1	200			200	60	80	40	20	200
1	200	3	1000	1000	300	400	200	100	1000
1		2	1200	1200	360	480	240	120	1200
1	150			150	45	60	30	15	150
1	200			200	40	80	40	20	200
1	250			250	75	100	50	25	250
1	300			300	90	120	60	30	300
16	1900			1900	570	760	380	190	1900
1	250			250	75	100	50	25	250
1	800			800	240	320	160	80	800
2	350			350	105	140	70	35	350
1	1000			1000	300	400	200	100	1000
1	300			450	135	180	90	45	450
1	150								
1	250			250	75	100	50	25	250
1	200			200	60	80	40	20	200
1	200			200	60	80	40	20	200
1	150			150	45	60	30	15	150
1	500			500	150	200	100	50	500
1	400			400	120	160	80	40	400
1	400			400	120	160	80	40	400
1	250			250	75	100	50	25	250
1	300			300	90	120	60	30	300
2	250			250	75	100	50	25	250
1	750			750	225	300	150	75	750
		20	8600	8600	2580	3440	1720	860	8600
		1 1/4	9000	9000	2700	3600	1800	900	9000
1	250			250	75	100	50	25	250
1	350			350	105	170	70	35	350
2	700			700	120	160	80	40	700
1	100			100	30	40	20	10	100
1	400			400	120	160	80	40	400
1	200			200	60	80	40	20	200
2	200			350	105	140	70	35	350
1	150								
1	500			500	150	200	100	50	500
1	250			250	75	100	50	25	250
1	200			200	60	80	40	20	200
1	250			600	180	240	120	60	600
1	350								

N

E

S

W

Like	C. A.	Lot 3	Sec. H.	S. S. Park		
Lookout Mt. Co.		Old Pike		R. R.	R. R.	Blk W Lookout Mt. House
"	"	Blk M		Natural Bidge et al.	Blk S et als	S. S. Park
"	"	Point		Bluff	Park st.	Bluff Park
"	"	Lot cor. East Ave. & Old Pike				Lenox Cottage
"	"			Cravens et als		L. M. Co.
Lowe	Wm	" 6+7	Blk 5	Glen View		
Lynn	R. W. Heins	L. M. Co.		Bluff	L. M. Co.	East Ave.
"	J. B.	"		East Ave.	"	L. M. Co.
Lookout Mt. Land Co.		Lots 4 to 9 inc.	Blk A	L. M. Co.		
"		" 4, 5, 19, 20, 21, 22,	Blk B	"		
"		" 19, 30 to 34 inc. & 41	" E	"		
"		" 4 to 12	" F	"		
"		" 10, 11, 15	" G	"		
"		" 1 to 5	" H	"		
"		" 3, 4	" I	"		
"		" 14, 19 to 25 inc.	" J	"		
"		" 1, 3	" K	"		
"		" 18, 29 to 35 inc.	" L	"		
"		" 2, 3, 4, 7 to 15 "	" I	"		
"		" 1 to 28 inc.	" M	"		
"		" 27, 29, 34, 35, 36, 37 }	" P	"		
"		" 1, 2, 3, 9 to 15 "	" P	"		
"		" 24, 25, 82	" R	"		
"		" 4, 5, 6, 7, 8, 9, 11, 12, 13	" S	"		
"		" 18, 23, 24, 29	" T	"		
"		" 1, 2,	" W	"		
"		" 3, 4, 5, 7 to 11 inc	" V	"		
"		" 13, 14, 15, 20, 24 to 28 inc	" V	"		
"		" 30 to 36, 39, 40, 41, 42, 44, 45, 48 to 52	" V	"		
"		" 9, 13 to 18 inc, 27, 29, 39	" M	"		
"		" 8 to 13 inc. & 52	" N	"		
Morrison	Jas.	" 17	Blk 16	"		
"	"	" 2	" N	"		
"	Robt.	" 12, 13	" H	"		
"	"	" 13, 14	" B	"		
"	"	" 23, 24, 25	" B	"		
Mc Daniels	L. W.	" 2	" O	"		
Mc Iris	J. D.	" 6	Sec. G	"		
Mc Lean	H. N.	" 18 to 21 inc.		Nat. Bidge add: 106 x irreg		
"	Mrs M. A.	L. M. Co. S. Co.		Evans	Evans	Evans
Nouse	Clara	Lot 17	Blk R	L. M. Co.		
Painter	C. W.	" 12, 13	" 2	Glen View		
Palmer	W. W.	" 2	Sec II	S. S. Park		
Park	Eliza	" 43	Blk V	L. M. Co.		
Paddock	W. D. Williams			Crandall	Read & Hunt	Bryant
Prichard	H. W.	Lot 43	" T			
Read	Miss Sue E. Willard			Crandoll ave	Hunt	Bryant 62 x 1739
Richardson	Mrs. G. L.	Lots 18, 19, 21, 22, 23	" V	L. M. Co.		

Town lots	Value	Acres	Value	Total	State	County	School	Road	Total
1	150			150	45	60	30	15	150
		2	7500						
		100	20000						
		6	7500						
1	300								
		10	300	35600	106.80	14240	7120	3560	35600
2	300			300	90	120	60	30	300
1	1200			1200	360	480	240	120	1200
2	1500			1500	450	600	300	150	1500
6	1200								
6	1300								
7	2200								
9	2500								
3	600								
5	1000								
2	600								
7	700								
2	300								
20	3000								
28	4500								
15	2200								
3	750								
9	1400								
4	1000								
2	300								
35	7000								
10	1800								
6	900			33250	99.75	13300	6650	3325	33250
1	400								
1	150			550	165	220	110	55	550
2	1300								
2	600								
3	600			2500	750	1000	500	250	2500
1	250			250	75	100	50	25	250
1	200			200	60	80	40	20	200
4	800			800	240	320	160	80	800
1	500			500	150	200	100	50	500
1	350			350	105	140	70	35	350
2	250			250	75	100	50	25	250
1	200			200	60	80	40	20	200
1	300			300	90	120	60	30	300
		1	400	400	120	160	80	40	400
1	300			300	90	120	60	30	300
1	500			500	150	200	100	50	500
5	1000			1000	300	400	200	100	1000

		N	E	S	W
Roberts	J.	Lot 5	Blk Q	L. M. Co.	
"	W. P.	" 9	" V	Glen View	
Robinson	Jno.	Whiteside	Whiteside	Moa	Hunt
Rogers & Cheek	^{1/2} on	Lot 33	" F	L. M. Co.	
Ross	Joe P.	S. S. Park	Hunt	Hunt	Bluff
Ryan	J. R.	Stoops Lot on Lookout Mt. bet. Stoops & Cliff			
Saunders	R. J.	Lot 11	Blk R	L. M. Co.	
Scott	Edu.	" 8, 9.	Sec. H	"	
Shaffer	J. R.	" 4	Blk 3	Glen View	
Shoan	A. W.	" 1	Sec. B.	S. S. Park	
Smith	N. W.	" 44	Blk T	L. M. Co.	
Spear	W. B.	" 7	" N	"	
"	"	" 3	" 15	"	
Squires	J. H.	" 3, 4		Glen View	
Stewart	F. F. trustee	" 18	Sec C	S. S. Park	
Stockard	A. A.	" 18	Blk B	L. M. Co.	
"	J. J.	" 28	" F	"	
Sutton	—	" 2	" S	"	
Sunset Park Co.		" 1-6	Sec. A	S. S. Park	
"	"	" 3-7	" B	"	
"	"	" 2	" C	"	
"	"	" 5, 13, 14, 15, 16.	" D	"	
"	"	" All	" J	"	
"	"	" 9	Blk K	"	
"	"	" 3, 5, 6, 8, 9, 10, 14, 15	" L	"	
"	"	" 1 to 3	" M	"	
"	"	" 1, 8, 10, 14, 15	" Q	"	
"	"	Hunt et als.	State Line		Hunt
"	"	Lots 1 to 13	Sec. VI		
Taylor	J. P.	" 14	Blk H	L. M. Co.	
Tarwater & Miller		" 15	" "	"	
Tankesley	R. M.	" 8	" 3	Glen View Co.	
"	"	" 2	" 2	"	
Teely	E. L.	(Undivided ^{1/2} on lot 33	Blk F		
Thomas	W. G. M.	Lot 42	Blk A	L. M. Co.	
"	"	" 13	" J	"	
Thornbury	A. J.	" 1	Sec. H	S. S. Park	
Thornton	J. W.	" 12	" K	"	
Thatcher	Laura E.	" 12	Blk A	Town of Lookout Mt. ^{50' x 60' x 112 ft.}	
Thompson	A. F.	" 6	Sec. B	S. S. Park	
Timothy	M. A.	" 4	Blk D	L. M. Co.	
Tschopik	Ida	" 10, 11, 12	" J	"	
"	A.	" 15	" H	"	
"	"	" 3	" R	"	
"	"	" 2	" 15	"	
"	"	" 13	" 16	"	

	N	E	S	W
Trigg Mary K.	Lot 7	Sec. D	S. S. Park	
Ulbricht R.E.	" 16	" R	L.M. Co.	
Utermeyer Chas.	" 3	Blk I	"	
Unknown	" 10, 11	" H	"	
Vandenberg J.E.	" 1 to 4	" X	"	
Watkins Edw.	" 7	" B	"	
"	" 22, 32	" W	"	
"	" 5	" E	"	
"	" 5	" G	"	
"	" 18 to 21 inc.	" H	"	
"	" 4	" E	"	
" R.L.	" 5 to 8 inc	" I	"	
Webb C.H.	" 2	" 2	Glen View	
Weilbacher L.S.	" 4	" 1	" S.D.	
White B.V.	" 46	" T	L.M. Co.	
Whiteside Mrs. H.L.	" 33, 34	" W	"	
"	" 25	" "	"	
Wingfield Nesbit	" 11, 12	" D	"	75 x 130
Wilbur M.M.	Grant		McCallie	Gottschalk Grant
Wilhoite Will. M.	Lots 4, 1, 2	Blk W	L.M. Co.	
"	" 9	" X	"	
Wilson W.R.	" 15, 16	" 16	"	
" Mrs. Sadie	" 5	" 21	"	
Woodburn M.A.	" 2	Sec. A	S. S. Park	
Wright W.B.	" 11	Blk C	L.M. Co.	
Wrenn Mary	Lot in S.S. Park		S. Side Woodburn Ave	50 + narrow gauge
" W.B.	" 6	Blk E	L.M. Co.	East Ave 25 + to Bluff
Yarborough G.W.	" 23	" P	"	
Palmer J.R.	" 5	" 5	Glenview	
"	" 7	" 2	"	
Tanner J.A.	" 30	" F	L.M. Co.	

Total Dist. 19.

Tract Lots	Value	Acres	Value	Total	State	County	School	Road	Total
1	150			150	45	60	30	15	150
1	350			350	105	140	70	35	350
1	150			150	45	60	30	15	150
2	400			400	120	160	80	40	400
4	1000			1000	300	400	200	100	1000
1	300								
2	600								
1	200								
1	300								
4	1000								
1	400			2800	840	1120	560	280	2800
4	600			600	180	240	120	60	600
1	100			100	30	40	20	10	100
1	100			100	30	40	20	10	100
1	350			350	105	140	70	35	350
2	1000								
1	400			1400	420	560	280	140	1400
2	700			700	210	280	140	70	700
		1/4	1200	1200	360	480	240	120	1200
3	700								
1	250			950	285	380	190	95	950
2	800			800	240	320	160	80	800
1	150			150	45	60	30	15	150
1	150			150	45	60	30	15	150
1	300			300	90	120	60	30	300
1	700			700	210	280	140	70	700
1/2	200			200	60	80	40	20	200
1	150			150	45	60	30	15	150
1	150			150	45	60	30	15	150
1	150			150	45	60	30	15	150
1	250			250	75	100	50	25	250
112.737			75.050	188.387	565.16	753.55	376.77	188.39	1883.87

	N	E	S	W
Adams P.M.	NW Cor. Sec. 9	R 4		
Auderson J.B.	Lot 55	Beulah Knoff		
Auger Ellen	" 32	Wallace Lot	Ga. Ave	50 x 125
Aves M. J.	" Johnson Plat			
Baker Octavia	" 2 ^{1/2} Schenff add.		R.R.	48 x 175
Barr A. J.	" 69 Johnson Plat		Valley Road	100 x 233
Bates L.W.	" 13. 26. 31. 33. 34. 37. 56. 66. 72. 79. 81. 80. 7. 5. 3. 68. 87. 103. 57. 58			
" "	" 70. 82. 1/2 of 51. 83. 92. 97. 101. 106. 110. 117. 119. 112. 138. 140.			} Rouff tract.
Barnett & Phillips G.L.	" 69. 70. 71	Beulah Knoff tract	also	50 x 243
Billmyer W. U.D.	" 29	Wallace Plat	Blowing Spg road	49' x 125
Boyer Jno.	" 38	Hauff add.	Shauff Ave.	96 x 175
Branden Jas.	" 24	Johnson Plat	Ga. Ave.	40 x 120
Bryan W.H.	" 46 W 1/2 Lot 48	" "	6. 7. 8 Blk 20 Valley Road	225 x 175
Brown Rich?	" 16. 17	Rouff tract	8'	60 x 100
Burnett J.C. & W.	" 2	Johnson Plat		
Caruth W.A.	" 30	Michells	Fairview	50 x 815
Campbell L.D.	" 60. 62. 63. 123. 133	Rouff tract		
Chatt. S. R. K.	" 11	" "		
Christopher	" 16 Blk. 3	Wards	Union Ave.	55 x 145
Cook L.C.	" 150	Johnson Plat.		57 1/2 x 350
Cox H.	Wt. Road.	Stewart	Johnson	Wt. Road.
Cumler H. & F.	Lot 23.	Ditchell add.		
Davis	Shauff	Thurman	Gate line	Thurman.
Drake Rebecca	Lot 65	Johnson	Valley road.	100 x 233
Dugger E. Jess.	N. 50. Blk D	Woods S. S.	R. R. Ave.	50 x 150
Duratt Mrs. P.	1/2 Lot 20	Shauff.	Beulah S. S.	75 x 150.
Eustis Caroline	1/4 " 136	Johnson Plat.		
Farris Mattie	Lot 32	Ditchell add.	Fairview ave.	50 x 260
Gastor O.	" 44	Thurmans.	Ga Ave.	50 x 50 each.
" D. C.	" 45	Wards add.	St. Oliver.	75 x 75
Gibson Geo.	" 21	Johnson Plat.	1st St.	
Good H. & Wife	" 23 E. Park.	"	R. R.	100 x W
" J. H.	" 13	Balcoms add.	Goods S. S.	79 x 175
Hanill L. B. heirs.	Johnson.	Galles Road.	Gate line	Johnson.
" James A.	Lots 12. 13. 17.	Thurman S. S.		
Harvey.	" 11	Habier	Habier St.	55 x 170
Hicks A. H.	" " Blk A.	Wards add.	Ala. Ave.	55 x 135
Insighton J.	" 125. N. W 1/4	Johnson Plat.	Ala. "	55 x 125
Howard O.	" 2	"	Ga. "	75 x 120

own lots	Value	Acres	Value	Total	State	County	School	Road	Total
		1	300	300	90	120	60	30	300
1	80			80	24	32	16	08	80
1	100			100	30	40	20	10	100
X	300			300	90	120	60	30	300
1	450			450	135	180	90	45	450
1	250			250	75	100	50	25	250
34	2270			2270	681	908	454	227	2270
3	240			240	72	96	48	24	240
1	100			100	30	40	20	10	100
1	100			100	30	40	20	10	100
1	150			150	45	60	30	15	150
2	667			667	200	267	133	67	667
1	250			250	75	100	50	25	250
1	1500			1500	450	600	300	150	1500
1	100			100	30	40	20	10	100
5	300			300	90	120	60	30	300
1	75			75	22 ¹ / ₂	30	15	5 ¹ / ₂	75
1	100			100	30	40	20	10	100
1	1250			250	375	500	250	125	1250
		2 ¹ / ₂	600	600	180	240	120	60	600
1	50			50	15	20	10	05	50
		2 ¹ / ₂	1200	1200	360	480	240	120	1200
1	450			450	225	300	150	75	450
1	60			60	18	24	12	06	60
1	100			100	30	40	20	10	100
					22				
1	750			750	225	300	150	75	750
1	600			600	180	240	120	60	600
									100
1	100			100	30	40	20	10	100
1	50			50	15	20	10	05	50
1	600			600	180	240	120	60	600
1	1500			1500	450	600	300	150	1500
1	50			50	15	20	10	05	50
		4	200	200	60	80	40	20	200
3	150			150	45	60	30	15	150
1	60			60	18	24	12	06	60
1	300			300	90	120	60	30	300
1	600			600	180	240	120	60	600
		1	1800	1800	540	720	360	180	1800

	N.	E.	S.	W.
Hubbard J. D.	SE 1/4 Lot 135	Johnson Plat.	Ga. Ave	75 x 120
" Edith C.	NE 1/2 " 136	"	"	"
Duff William	S 1/2 " 19	"	"	150 x 190
Humphrey Jas. C.	" " 28, 29, 36	In St. Olm.		
Duffine K. H.	" 7	Rawlings S. D.		
Johnson T. M.	S 1/2 " 2, 3	Shauff Add.	Valley road.	160 x 178
Lacey W. M.	" 2	Hapiers S. D.	Hapier St.	50 x 176
Lee J. H. heirs.	Thurman	Thurman.	State line	
Lowe C. F.	Rouff tract.	Wallace	Stogel	Johnson
Logan W. C.	Lot 19	Johnson Plat.	Ga. Ave	
Martin O. L.	" 11	Mitchell Add.	Blg. Spg. Road.	51 x 200
" C. F.	" 3 Blk. 20	Johnson New.	Ga. Ave.	50 x 165
Moore Willis	" 37, 35	Mitchell Add.	St. Olm.	
Morgan & McCallie	" 25, 32	Rouff tract.	Ga. Ave. & St. R.R.	- x 120
McConnell H.	" 10	Hapiers Add.	Hapier Ave	50 x 176
Nicklin J. B.	Rogers.	Rawlings.	Aull	
Perin James	N. 65. S 165. lot 24.	Johnson Plat.		65 x 95
Philip G. G.	" 10	St. Olm.		
Powell H. B.	Lot 73, 77 + 1/2 51	Rouff tract		
Pool S 1/2	" 21	Shauff Add.		
Pratt S. C.	" 5	Griffiths Add.	to St. Olm.	
Rawlings J. D.	S 1/2 " 94	Johnson Plat.	Ga. Ave.	100 x 200
" John G.	Rogers.	Pike.	Berlin	Nicklin
" "	Lot 1, 2.		Rawlings.	Cook farm.
Rogers J. Foster.	" 7 7, 48, 93, 125, 90.	Rouff tract		
Rawlings S 1/2	" 37	Shauff tract.		
Roberts R. W.	S 1/2 " 22	" add.	Ga. Ave.	
Rizer J. B.	N 1/2 Blk. 5. Lots. 12, 13	Johnson New.		70 x 220
Seiters Hon.	Lot 5	Gards Add.	to St. Olm.	55 x 157
Shelton B. G.	Jones.	Lumskin	Gamble.	Lumskins.
" "	"	"	"	Seiters.
" "	"	Robinson.	"	
Shauff D. F.	Lots 6, 7, 8, 9, 10	Shauff Add.		
" "	" 30	"		
" "	" 31, 32, 57, S 1/2 36	"		
" "	" 46, 47.	"		
" "	" 39	Rouff tract.		
" "	Munds S. D.	Shauff Add.	Thurman.	Johnson.
" "	Lot 100 x 127	Rouff tract.		

num lots	Value	Acres	Value	Total	State	County	School	Road	Total
1	800			800	240	320	160	80	800
1	800			800	240	320	160	80	800
1	600			600	180	240	120	60	600
3	250			250	75	100	50	25	250
1	700			700	210	280	170	70	700
2	800			800	240	320	160	80	800
1	60			60	18	24	12	06	60
		7 1/2	300	300	90	120	60	30	300
		9	600	600	180	240	120	60	600
1	600			600	180	240	120	60	600
1	400			400	120	160	80	70	400
1	1000			1000	300	400	200	100	1000
2	150			150	45	60	30	15	150
2	200			200	60	80	40	20	200
1	60			60	18	24	12	06	60
		1	400	400	120	160	80	70	400
1	800			800	240	320	160	80	800
1	100			100	30	40	20	10	100
3	250			250	75	100	50	25	250
1	50			50	15	20	10	05	50
1	100			100	30	40	20	10	100
1	1000			1000	300	400	200	100	1000
		3	4000						
2	150			4150	1245	1660	830	715	7150
5	300			300	90	120	60	30	300
1	50			50	15	20	10	05	50
1	400			400	120	160	80	70	400
1	1850			1850	540	720	360	180	1800
1	100			100	30	40	20	10	100
1	300								
		3 1/8	250						
1	100			650	195	260	130	65	650
5	150								
1	150								
4	360								
2	250								
1	50								
		13	1300	2200	678	904	452	226	2260
2	50			50	15	20	10	05	50

	N.	E	S	W
Shannon N ¹ / ₂ Lot 93		Johnson Plat.	Ga Ave	
Smith J. F. N.W ¹ / ₂ " 7		" "	"	
Smith J. A. et al. " 15 7		" "	"	
Stone Samuel S ¹ / ₂ " 133		" "	"	50 x 250
Stewart R. C. " 22 St. Clair.		" "	St. Clair Pike.	
Thurman Chas. Pol.		Pol.	Thomas + Mc. Clark.	Valley road.
" M. J. Lots 35, 37, 38, 39.		Thurman Add.		50 x 150
Telford C. Spencer.		Jones.	Seagle	Johnson.
Toscan A. 340 Lot 24		Johnson Plat.	Ga Ave.	40 x -
Unknown Lot 29		Mitchell.		
Wallace T. F. Lots 1 to 9 inc.		Wallace S. D.	Harris + Spring	
" " " 10 " 16 "		"	R.R. + "	
" " " 23, 26 to 28 + 30, 31,		"	Grove Ave.	
" " " 37, 40 + 42 to 48.		"	Ala. + Grove Ave	
" " " 56, 57 + 58.		"	" Lk. Mt. R.R.	
" " " 59 to 63 inc.		"	Bates.	
" " " 64 " 68 "		"	"	
Wade - Robinson		James.	Gordon.	Gamble
Whitfield Lu. Gamble		Street.	"	" 80 x 51
Ward M. H.		Ga. Ave	Belmont St.	Ward.
Hillis Andrew Lot 3		Hapier Add.	Hapier Ave.	50 x 176.
Winder J. W. S ¹ / ₂ " 44		Johnson. Av.		
" " E ¹ / ₂ " 45		" "		
Woods Alice J. Lots 38, 39.		Wallace S. D.	Ga. Ave.	50 x 120 each
Yumans C. S. " 14, 15		Woods. S. D.	St. Clair.	
Estice Caroline S. S.E ¹ / ₄ Lot 136		Johnson.		

in lbs.	Value	Acres.	Value	Total	State	County	School.	Road	Total
1	850			850	255	370	178	85	850
1	650			650	195	260	130	65	650
1	250			250	75	100	50	25	250
1	2000			2000	600	800	400	200	2000
1	1300			1300	390	520	260	130	1300
		1	25	25	07 1/2	10	05	02 1/2	25
4	650			650	195	260	130	65	650
1	800			800	240	320	160	80	800
1	650			650	195	260	130	65	650
1	650			650	195	260	130	65	650
9	300			2420	726	968	484	242	2420
4	350								
6	700								
9	650								
3	120								
5	150								
5	150								
		14	200	200	60	80	40	20	200
1	150			150	45	60	30	15	150
		3	800	800	240	320	160	80	800
1	150			150	45	60	30	15	150
1	500			500	150	200	100	50	500
2	200			200	60	80	40	20	200
2	200			200	30	40	20	10	200
1	750			750	225	300	150	75	750
37502			11975	49477	14843	19971	9895	4948	49477

District No 3

N S E W

Albright A. W.	Lot 7-5	Williams	Market St.	57 1/2 x 164
Alley Rankin & Stanley	N. Brown	S. lively	E. Godsey	W. Seadrick et als.
Alley H. J.	N. Wilson	S. Babner	E. Rogers	W. Stanley
" " "	N. Morris	S. Brown	E. Wilson	W. " et als.
Anderson J. L.	Lot 159	N. S. L. Co.	Main Ave.	50 x 178
" S. D. or Margaret	(39 front) 107	Frazier #2	Crescent	60 x 160.
" " "	1	"	Bairds	50 x 200
Angle Marnett	10	Summers		
Biese C. W.	242	N. S. L. Co.	Jamegin	50 x 200
Baker H.	13, 14, 15, 16	Dokers	Market St.	
Barton Q. M.	N. Hampton	S. River	E. Stovers	W. N. S. L. Co.
" " "	N. Beck	S. Garrall	E. Beck	W. Carroll
Bain Chas.	Lot 7	Blk 1	Baird S. D. of E. & C. Forrest St.	50 x 140
Bailey A. C.	" 5	" 3	F & C.	Montgomery Ave. 50 x 185
Bardie Mollie	" H. C. cor.	Blm & Frazier #2		50 x 150
Baker F. L.	" 2	Blk 12	O. L. O. F. & R. R. Co.	
Bankston & Elsworth	Haldens Ridge road - a part of Stringer tract			
Benson heirs	N. Divine Lands	E. Divine Lands	W. Divine Lands	
" Granville	N. Williams	E. Williams	S. River	W. Luggar
Bell Olessie	Lot 13	Frazier #2	Hampton	50 x 200
Bennett A. T.	" 4	McGowan & C.	Prospect	Irreg.
Beich Dan L.	S. D. Lot 166	N. S. L. Co.	Main St.	50 x 125
" " "	E. D. " 269	9	Prospect St.	50 x 200
Bischoff Lewis	" 60	7	Elmore "	50 x 178
Blessing Henry	" 11	Blk 8	Thompson & Carter	Springer " 54 x 190
Bliss H. H.	" 3	McGowan & Cook	Prospect	50 x 100
Blood Jr. A.	" 23	N. S. L. Co.	Swart	50 x 200
Bryson Green	" "	Road	Summerman	70 x 210
Browning H. C.	" 78	N. S. L. Co.	Park & Spears Sts.	50 x 158
Bryant Dave	" 114	Frazier #2	Crescent & Colville	70 x 135
" " "	N. Frazier	Overdale	E. Cope	W. Smart et als.
Brown Subbie	Lot 26	Manning	Larker	50 x 150
Brown & Kues	" 112	N. S. L. Co.	Charles	50 x 178
" Maggie	N. Brown	S. Godsey	E. Rogers lands	W. Stanley et als.
" J. D.	N. Woodhead & Brown	S. Brown	E. Brown	W. Brown
" R. S. & J. H.	Lot 1	McGowan & Cook	Beck St.	Irreg.
" Daniel	" 12	Smart & Stanley et als.		S. D. of Brown Lands
" Joe McQuincy	" 20, 22	"	"	"
" J. H.	" 117, 128	Spears	" Lauri	" 50 x 137 each
" " "	" 106	"	Truett	"
Bridgman W. F.	" 105	Frazier #2	Crescent St.	60 x 160
Brause Mary F.	Part 280	N. S. L. Co.	Jamegin	Irreg.
Burnett Earn	N. Winston	S. Elder	E. Love	W. Luster

Town lots	Value	Acres	Value	Total	State	County	School	Road	Total
2	450			450	135	180	90	45	450
		40	480	480	144	192	96	48	480
		40	150	190	57	76	38	19	190
		15	40						
1	500			500	150	200	200	50	500
1	-								
1	350			350	105	140	70	35	350
1	30			30	09	12	06	03	30
1	700			700	210	280	140	70	700
4	500			500	150	200	100	50	500
		0	9000	9600	2880	3840	1920	960	9600
		2	600						
1	350			350	105	140	70	35	350
1	150			150	45	60	30	15	150
1	600			600	180	240	120	60	600
1	150			150	45	60	30	15	150
		1/2	25	25	07 ⁵⁰	10	05	02 ^{1/2}	25
		3	130	130	39	52	26	13	130
		31	6000	6000	1800	2400	1200	600	6000
1	75			75	22 ⁵⁰	30	15	07 ^{1/2}	75
1	700			700	210	280	140	70	700
1	350			500	150	200	100	50	500
1	150								
1	600			600	180	240	120	60	600
1	500			500	150	200	100	50	500
1	400			400	120	160	80	40	400
1	250			250	75	100	50	25	250
1	130			130	39	52	26	13	130
1	600			600	180	240	120	60	600
1	800			2200	660	880	440	220	2200
		14 ^{1/2}	1400						
1	400			400	120	160	80	40	400
1	250			250	75	100	50	25	250
		60	500	500	150	200	100	50	500
		42	600	600	180	240	120	60	600
1	450			450	135	180	90	45	450
		4 ^{7/5}	200	200	60	80	40	20	200
		12 ^{16/100}	400	400	120	160	80	40	400
2	150			225	69 ^{1/2}	90	45	22 ^{1/2}	225
1	75								
1	100			100	30	40	20	10	100
1	150			150	45	60	30	15	150
		1 ^{1/4}	75	75	22 ^{1/2}	30	15	7 ^{1/2}	75

Balloway Tho. N. Massengale	S. Co line.	E. Massengale.	W. Co. line
Camp John Lot 1+2	Cokers. add.	Market St.	50 X 150
" " 7	Fraziers " 2	Woodlawn Ave.	50 X 150
" " S. E. Cor.		Kent. St.	60 X 120
Cameron + Ash, Lot 105	H. S. L. Co.	Charles "	50 X 178
Gottine Elisabeth, " 21	Cokers. "	Harber "	50 X 148
Bedartown Lumber Co, " 23	H. S. L. Co.	"	30 X 150
Charlston Ave. Lot m		Mair "	
Clark Lallie " 47	Fraziers " 9	Franklin "	50 X 200
Coker. C. W. 22, 31, 32, 35, 36	H. S. L. Co.	Market "	50 X 150 each.
" " N. Coker.	S. Hayne E.	Coker. W. Snyder.	
" " Lot 18	Cokers.	Market St.	50 X 150
Conart Jennie + R. M. Barton, 1, 2, 3, 4	F. + O.	Mitchell "	69 X 160 each.
" " "	"	Woodland. "	Irreg.
" Blayton Lot 40	Williams " 7	Williams "	50 X 150
" Thomas " 15. Blk 1.	Fraziers " 2	Frazier + Turner "	50 X 200
Concil heirs. N. Brown.	S. Hesse	E. Schneider.	W. Stanley.
Cross. M. C. Lot 47	H. S. L. Co.	Line St.	50 X 250
" " " 132, 154	"	Hain "	50 X 150
Crow C. F. N. Frazier.	S. Road.	E. Crow. W. Crow.	
Davis - Lot.	Fletchers. add.	Mitchell St.	75 X 150
Danchoy T. H. " 2	Colville	Colville. "	50 X 150
Dutz W. O. " 5	H. S. L. Co.	Conart "	50 X 200
Dickinson H. " 184	" "	Thompson.	Irreg.
Dobbs. Lilly N. S. L. Co. 2 + R. R. Co.	E. same.	W. Summerman.	
" Lillie Lot 4.	S. Summerman.	E. Chan H. S. L. Co.	
Dunovan Co. E. 1/2 Lot 260	Fraziers	Prospect St.	50 X 200
Dodson Jay " 10		Frazier "	Irreg.
Early J. F. N. Brown.	S. C. L. Co. + R. R. Co.	E. same	W. Rogers.
Eichhoff Henry Lot. 17.	Colville add.	Olun St.	50 X 130
Ellis Daniel N. Smith.	S. Vaukston.	E. C. L. Co. + R. R. Co.	W. Dobbs Grad.
" " Lots. 7-8.	Fraziers " 2	Woodland + Hampton.	50 X 195
Evans T. R. N. Blyth.	S. Thompson + Carter.	E. Blyth	W. Blyth.
Fletcher Mrs O. F. Lot 1.	Fletcher. add.	Market St.	80 X 200
Flemister A. J. E. 1/2 " 14, 15	Williams	Forrest Ave.	50 X 193.
Fowler H. M. N. Scruggs.	S. Co. Lands.	E. Bedell	W. Scruggs.
Friedell Jas. A. Lot 2 Blk 12	F. + O.	Chilhouse St.	50 X 150
Frazier J. A. " 120 + 121	Spears.	Laron St.	50 X 150
" " " 9. Blk.	Frazier " 2	Woodland "	50 X 150
" " Van Dyke.	M. S. L. Co.	Bryant.	Bryant. Annie Pope tract.

Town	Value	Acres	Value	Total	State	County	School	Road	Total								
		160	300	300	90	120	60	30	300								
2	200			1700	510	680	340	170	1700								
1	200																
1	600																
1	100																
1	400																
1	130			130	45	60	30	15	130								
1	150			150	45	60	30	15	150								
1	75			75	22 1/2	30	15	7 1/2	75								
5	500	1/4	30	730	225	300	150	75	730								
1	200																
4	600																
3	1100																
1	250																
1	300			300	90	120	60	30	300								
		20	50	50	15	20	10	05	50								
1	200			1250	360	480	240	120	1200								
1	1000																
										5	350	350	105	140	70	35	350
1	200											200	60	80	40	20	200
1	700											700	120	160	80	40	400
1	900			900	270	360	180	90	900								
1	125			125	37 1/2	50	25	12 1/2	125								
		1/2	75	75	22 1/2	30	15	07 1/2	75								
		1/4	35	35	10 1/2	14	7	03 1/2	35								
1	300			300	90	120	60	30	300								
1	300			300	90	120	60	30	300								
		3/4	200	200	60	80	40	20	200								
1	300			300	90	120	60	30	300								
		1/4	400	650	195	260	130	65	650								
1	250			2750	825	1100	550	275	2750								
1	550			550	165	220	110	55	550								
2	500			500	150	200	100	50	500								
		1/2	150	150	45	60	30	15	150								
1	250			250	75	100	50	25	250								
20	150			2100	630	840	420	210	2100								
1	350																

Shagan Nancy, 2/3 int. Lot 90.91.	H. S. L. Co.	Charles St.	50 x 175 each.
Gates Jane, N 1/2	3.4. Blk. 25. Hampton Jr.		
" " Lot 18 Blk 3	C. L. C. D. & R. R. Co.		
Gailbrath J. & " 22	Mannings, add	Harper "	50 x 150
" " N. Omohundro. -	Perry - Lewis	C. L. C. D. & R. R. Co.	71 x 207
Jidding Fred, N. Road, S	Spears	E. Public Road W.	
Jill Clara C, Lot. 220	H. S. L. Co.	Jamegin St.	50 x 250
Gibson Robbins & Co. " 200	"	Merriam "	50 x 169.
Gifford D. & " 7 Blk 4	F. & C.	Montg.	
" Mrs. M. J. " 1 " 97	Fraziers	Quith & Crescent	50 x 135
Gladdish Mrs. " 17 " J.	F. & C.	Wallace "	50 x 127
Glover A. S. " 104	H. S. L. Co.	Spears, "	50 x 118
Gobel Mrs. " 100	" "	Main "	50 x 118
Godsey John & Family, N. Brum.	S. Godsey, E.	Simms, W. Alley et als.	
Graham John " 68	H. S. L. Co.	Clinore "	50 x 175
Grimes G. H. " 1	Fraziers.	Forrest Ave	50 x 100
Guenther, G. Agr. " 22	Spears	Mitchell St.	50 x 148
" " " 90, 91.	"	Frewitt	50 x 137
Grant Mrs. S. L. " 107	Frazier #2.	Crescent St.	60 x 100
Hager, J. F. Lot adj. Lakem.	E. Frazier add, Colville.		57 x 182
Hart H. O. " 2, 3.	Sawyers & Martin		
Hayes H. P. " 170	H. S. L. Co.	Main "	50 x 178
" J. F. " 93	" "	Clinore "	50 x 175
Hall Mrs. M. A. " 40	" "	"	Inreg.
Henry R. L. " 4	O'Grady.	Ferry	25 x 112
Herman Joe, W. 1/2 14, 15	Mannings	St Vincent & Harper.	75 x 50
Hixon H. J. " 130	H. S. L. Co.	Main St.	50 x 200
" Sam. W. 1/2 172.	" "	Quart "	50 x 100
Hodson H. J. N. 1/2 15, Blk E.	F. & C.	Forrest.	50 x 200
Hodge H. J. J. Lot 114.	H. S. L. Co.	Main "	50 x 179.
Holgate, F. C. N. 70, lots. 13. 14. Blk. F.	Hill St.	Forrest Ave	50 x 100
Houston H. C. N. Blk. S Stringers Road, E.	Older, W Stringers Road.		
Hoodenpyle M. P. Lot. 10. Blk. D.	F. & C.	Park St.	62 x 135
Hutchinson Henry, N. Scruggs, S.	Or line, E.	Bidell, W. Fowler.	
Hurd & Delaney Lot. 4.	Smart Stanley et als.	S. L. Gray & Brown lands.	
Hunt J. G. " Spears		Mitchell	50 x 148
Ingle W. J. " 3, 4, 5, 6 N. C. L. Co.		Market	50 x 150 ea
" " " 37, 38 "		"	50 x 154
Johnson John " 6 F & C	Blitchus Mitchell	Kent	
" Texas A. " 7 Blk 16	Blitchus add	Hampton tract	
" W. H. " 8 " 13	C. L. C. D. & R. R. Co.		
Jones & Wasserman " 157, 158	N. S. L. Co.	Main	50 x 195
Jordan Alia K. " 122	N. C. L. Co.	Snow	50 x 114
Keith Kate " 54, 55	Frazier #2	Keith	50 x 200
Kerr Ella A. " 235	N. S. L. Co.	Prospect	50 x 105

nr lots	Value	Acres	Value	Total	State	County	School	Road	Total
2	170			170	55-1	68	34	17	170
1	100			150	75	60	30	15	150
1	50								
1	125								
1		1/2	20	145	73 1/2	58	29	14 1/2	145
		30	840	840	252	386	168	84	840
1	300			300	90	120	60	30	300
1	60			60	18	24	12	06	60
1	100			100	30	40	20	10	100
1	200			200	60	80	40	20	200
1	90			90	27	36	18	09	90
1	100			100	30	40	20	10	100
1	100			100	30	40	20	10	100
		74	1000	1000	300	400	200	100	1000
1	500			500	150	200	100	50	500
1	200			200	60	80	40	20	200
1	85			235	70 ⁵⁰	94	47	23 ⁵⁰	235
2	150								
1	75			75	22 ⁵⁰	30	15	07 ⁵⁰	75
1	500			500	150	200	100	50	500
1		29 1/2	670	670	201	268	134	67	670
1	250			250	75	100	50	25	250
1	200			200	60	80	40	20	200
1	150			150	45	60	30	15	150
1	1000			1000	300	400	200	100	1000
1	175			175	52 ⁵⁰	70	35	17 ⁵⁰	175
1	200			200	60	80	40	20	200
1	100			100	30	40	20	10	100
1	1350			1350	405	540	270	135	1350
1	150			150	45	60	30	15	150
2	1000			1000	300	400	200	100	1000
		5 1/4	700	700	210	280	140	70	700
1	550			550	165	220	110	55	550
		1/8	100	100	30	40	20	10	100
		5	150	150	45	60	30	15	150
1	75			75	22 ⁵⁰	30	15	07 ⁵⁰	75
4	3200			5200	1560	2080	1040	520	5200
2	2000								
1	350			350	105	140	70	35	350
1	50			50	15	20	10	05	50
1	50			50	15	20	10	05	50
2	650			650	195	260	130	65	650
1	75			75	22 ⁵⁰	30	15	07 ⁵⁰	75
2	150			150	45	60	30	15	150
1	800			800	240	320	160	80	800

		N	E	S	W
Kinty	W.R.	Lot 55, 61	N.C.L.C.	Spear	50 x 135 + 116
Lattimore	J.C. Chas	" 227, 228	N.D.L.C.	Jamegin	50 x 150
"	J.C.		Wilson	Monty & Vincent	42 + 185
Latner	J. & wife	" 67	Spear	Reed	50 + 137
Lee	J.H. & W.D. & Matt	210, 211, 214	N.C.L.C.	Merriam	50 + 169 ea
Lilly	L. & L.	Lot 1 Blk E	F & C	Woodland	100 + 169
Lindsay	John	" 14 + 15	Williams	Frazier	34 1/2 + 197
"	"	" 2 to 11 inc	Lindsay	Mkb & Woodland	25 + 100
"	J.S.	Stoo. 2.	"	Fornst	100 + 107
Long	J.M.	9, 10, 11.	Allens	Snow	50 + 107
"	Mary E	1, 2.	N.C.L.C.	Market	50 + 150
Love	Edw'd	N Johnson	S - Gurbey st E Gurbey st		Gray
Lofton	Jno. M.	C.L.C. & RR Co.	Dry Valley Road		C.L.C. & RR Co.
Lusk	M.R.	Brown	A.H. Brown	A.H. Brown	Brown
Lyle	—	38	N.D.L.C.	Ruth	50 + 200
Martindale	Chester	9 Blk 7	F & C	Montgomery	
"	C.E.	109	Spear	Trewhitt	50 + 137
Masengale	A.H.	Sharp	River	Thompson	Calloway
Mayfield	P.B.	72, 73, 74, 75	Frazier	Kent	50 + 200
Manning	Chas. H.	16, 17	Manning	Karper	50 + 150
"	"	E 1/2 14, 15	"	Wison	37 1/2 + 40 ea.
"	"	48	N.C.L.C.	Spear	50 + 150
Merriam	J.B.	36 to 43	Coker	Market	"
Miles	Thos. O.	165	N.D.L.C.	Main	50 + 195
Morrison	L.L.	Brown	Rogers	Rogers	Reed
Moore	Julia	27 Frazier	W.D. & Borden	Stringer	50 + 100
Moon	J.P.	115	Spear	Lawn	50 + 137
"	"	17	Coker	Mitchell	50 + 150
"	Bro's	Lot	Frazier	Frazier Ave.	25 + 100
Morgan	Annie	19	Algradys	Kent	50 + 176
Monday	W.S.	150	N.D.L.C.	Main	50 + 178
"	"	3	Colville St	Colville	50 + 150
Murphy	R.M.	203	N.D.L.C.	Thompson	50 + 200
"	"	24, 25	"	Cowan	" ea
McClatchy	W.P.	53	N.C.L.C.	Spear	50 + 150
"	"	57	"	"	50 + 153
McCroskey	E.J.	4	Allins	"	50 + 158
N.C.L.C.		56	N.C.L.C.	"	50 + 158
"		68, 69, 75, 76, 79 to 84 inc.	"	"	"
"		120, 121, 122	"	Snow	50 + 114
"		154, 155, 156	"	"	50 + 158
"		169 to 171, 178 to 185	"	Merriam	50 + 169 1/2
"		189, 190	"	Line	50 + 196
"		191	"	"	59 + 196
"		192, 198, 202, 203 + 209	"	Merriam	50 + 169 1/2
Niles	Dan	1	Frazier	Colville	50 + 200

num lots	Value	acres	Value	Total	State	County	School	Road	Total
2	200			200	60	80	40	20	200
2	130			130	39	52	26	13	130
1	150			150	45	60	30	15	150
1	75			75	22 ²	30	15	07 ²	75
3	300			300	90	120	60	30	300
1	500			500	150	200	100	50	500
2	500								
10	1200			1700	510	680	340	170	1700
1	600			600	180	240	120	60	600
3	400			400	120	160	80	40	400
2	1800			1800	540	720	360	180	1800
		1	400	400	120	160	80	40	400
		5	200	200	60	80	40	20	200
		2	50	50	15	20	10	05	50
1	75			75	22 ²	30	15	07 ²	75
1	400			400	120	160	80	40	400
1	250			250	75	100	50	25	250
		65	250	250	75	100	50	25	250
4	300			300	90	120	60	30	300
2	100								
2	100								
1	200			400	120	160	80	40	400
8	670			670	201	268	134	67	670
1	200			200	60	80	40	20	200
		150	2000	2000	600	800	400	200	2000
1	200			200	60	80	40	20	200
1	200								
1	450			650	195	260	130	65	650
1	600			600	180	240	120	60	600
1	200			200	60	80	40	20	200
1	300								
1	450			750	225	300	150	75	750
1	100								
2	500			600	180	240	120	60	600
1	100								
1	90			190	57	76	38	19	190
1	75			75	22 ²	30	15	07 ²	75
1	80								
10	800								
3	220								
3	225								
11	650								
2	160								
1	100								
10	700			2935	850 ^e	1174	587	293 ²	2935
1	650			650	195	260	130	65	650

	N	E	S	W
Nixon W.M.	Brown	Brown	Brown	Brown
Noll Mattie A.	4.5 Blk 1 Frazier #1		Frazier	50+150
N.S. Imp. Co.	8 " 2 "		"	120+200
" " "	7-8 " 1 "		Frazier	50+150
Oakley Geo.	Lummerman	Lee	Lummerman	Frazier
Olpadys M.	Smartt, Ford, Colas, Carter, Fords			
" Mrs. Clifford m.s.	21 Olpadys		Kent	50+130
" m. Kelly J.W.	E 1/2 24 "		"	"
Patten J.C.	144 N.S.L. Co.		Main	50+125
Palmer A.W.	E 1/2 281 "		Prospect	
Patterson Mrs. A.C.	58 "		Elinora	50+178
Peak C. et als	125 N.E.L. Co.		Snow	50+114
Petersen N.L.	Pickard	Fernquist	Fernquist	Jeff Beason 100+105
" A.L.	Lot 9 Blk D J.C.		Park	62+135
" " "	" 30 N.S.L. Co.		Elinora	50+178
Phillips P.H.	Pat. Wilson & Shelton		May	46 1/2 + 150
Porter A.J.	140, 142 N.S.L. Co.		Main	50+100 ea
Race Annie	1 McQuinn & Cooke		Mabel & Prospect	50+100
Read S.R. et als	W 1/2 24 Olpadys		Kent	50+130
Rogers A.J.	Rogers	Rogers	Rogers	Rogers
" R.C.	292 N.S.L. Co.		Barton	Dreg
Rolls Isaac	7 "		Cowart	50+245
" " "	70, 71 "		Elinora	50+178
Rogers A.J.	Wilson	Brown	Stanley et als	Brown
" " "	Brown	"	Rogers land	"
Rucker S.J.	11 N.S.L. Co.		Jamegin	50+150
Schrudder Herman	Adams	Vandergriff	Wilson	Schrudder
Schrypps Mash	Caldwell	Jackson	Vandergriff	Edmundson
Schoolfield R.B.	S 1/2 " J.C.		Woodland Ave	34+200
Seas W.G. or W.S.	146, 147, 148		Sawyer	50+137 ea
Sevier C.	173		Line	"
" C.B.	194		Sawyer	"
" Sam	19, 20, 21		Mitchell	50+140
Sexton Lou	7, 9			50+150 ea
Shelton W.S.	8, 7, J.C.		Woodland	
" " "	14 C "		"	
Sherrill Geo.	Part of Brown tract bounded by ally - E - Gray Stables et als			
Shuttimay Julia	89 N.E.L. Co.		Spears	50+158
Sharon W.C.	46 "		Nine	50+150
Shields J.C.	W 100 3 Hampton tract		Stranger Road	50+190
Smith A.L.	10 8 Hampton			
" Harriet		C.L. & C.V.R.R. Co.	Summerman	
" R.E.	190, 191, 192 N.S.L. Co.		Thompson	50+190
" E.	Jackson	Packard	Fernquist	
" J.L.	5 Manning #2		May	50+145
" " "	2 " "		Vincent	50+150

Tract lots	Value	Acres	Value	Total	State	County	School	Road	Total
-		15	200	200	60	80	40	20	200
2	250			250	75	100	50	25	250
1	200	}		2200	660	880	440	220	2200
2	2000								
		1/4	25	25	07 ⁵	10	05	02 ⁵	25
		35	1550	1550	465	620	310	155	1550
1	100			100	30	40	20	10	100
1	100			100	30	40	20	10	100
1	150			150	45	60	30	15	150
1	1600			1600	480	640	320	160	1600
1	200			200	60	80	40	20	200
1	75			75	22 ²	30	15	07 ²	75
1	200			200	60	80	40	20	200
1	200	}		400	120	160	80	40	400
1	200								
1	450			450	135	180	90	45	450
2	500			500	150	200	100	50	500
1	700			700	210	280	140	70	700
1	100			100	30	40	20	10	100
		4	100	100	30	40	20	10	100
1	200			200	60	80	40	20	200
1	300	}		1150	345	460	230	115	1150
2	850								
		111	1500	2100	630	840	420	210	2100
		41	600						
1	250			250	75	100	50	25	250
		50	750	750	225	300	150	75	750
		10	300	300	90	120	60	30	300
1	450			450	135	180	90	45	450
3	250			250	75	100	50	25	250
1	75			75	22 ²	30	15	07 ²	75
1	75			75	22 ²	30	15	07 ²	75
3	200			200	60	80	40	20	200
2	200			200	60	80	40	20	200
1	200	}		400	120	160	80	40	400
1	200								
		10	150	150	45	60	30	15	150
1	45			45	13 ²	18	09	04 ²	45
1	250			250	75	100	50	25	250
1	50			50	15	20	10	05	50
1	350			350	105	140	70	35	350
		1/4	50	50	15	20	10	05	50
3	300			300	90	120	60	30	300
1/2	125			125	37 ²	50	25	12 ²	125
1	175	}		675	202 ²	270	135	67 ²	675
1	500								

	N	E	S	W
Smartt Stanley et al	3/2 6		Smartt Stanley et al	Bell
" "	5-8611		Brown lands	"
" "	13619		"	"
" "	21		"	"
" "	E 1/2 23		"	"
Snyder Mrs. S. Est	Pub. Road	Old Road	Olpaday et al	Pub. road
Springfield HJ	Part of two lots	Sw. Cor. Kent & Donoh	Montgomery	50 x 190
" Symon	F & C		"	50 x 150
Staufield Tho.	Loomis & Hart adm ^m	Wilson	Vincent	42 x 185 1/2
Staines A.R.	Montgomery Ave	Brook	St	
Steele Aniva D.	5 acres out of H.P. Case tract		Sims	Henson 50 x 169 1/2
Stringer Jacob	Henson	Martin		50 x 169 1/2
Stevens J.A.	172 to 175 N.C.L.C.			
Taggart G.L.	S 1/2 10 13 16 J	F & O	Forest	50 x 200
Taylor Francis	212 K & L.C. Dr.		Merriam	50 x 169 1/2
" Emmett	109 Spears		Trewhitt	30 x 137
Teague Wm.	S 40, 131, 14, 13 1/2	F & O	Forrest	40 x 100 each
Terrill Jas. W.	4 D & F		Stringers	50 x 143
Teas Lizzie	54, 8, 11 Spears		Summer	50 x 137
" C.C.	85, 86, 87 H.C.L.C.		Sears	50 x 178 each
Tompson H.H.	294 to 302	" "	Kiarail	50 x 178
Trewhitt D.C. et al	12, 13 1/2 1, Fraziers	#1	Kranes	50 x 200
" "	" "	#2	Forrest	"
" "	" "		"	102 x 211
" "	" "		Hell	48 x 200
Trewe Jack	E 1/2 14, 15	Wanning	Harper	50 x 150
Unknown	2 x 11		Woodland	
"	36 x 106	Fraziers #2	Williams	60 x 200 each
"	3 lots		Forrest	
"	11	F & L		
"	122	H.C.L.C.		
"	64 x 65	"	Spears	31 x 106
"	95 to 102 inc.	"	"	50 x 114
"	127 to 134	"	Snow	"
"	138 " 143	"	"	50 x 108
"	145	"	"	"
"	161	"		
"	4 x 5	Locker	Mitchell	50 x 150
"	29	Spears	"	48 x 148
"	8		Forrest	
Vandergriff Jacob	N Harrison	Henson	Brown	Staines

num lots	Value	Aeres	Value	Total	State	County	School	Road	Total
		5.79							
		3.25							
		39.78							
		6							
		3.5	900	900	270	360	180	90	900
		1	500	500	150	200	100	50	500
1	1600			1600	480	640	320	160	1600
1	250			250	75	100	50	25	250
1	125			125	37.5	50	25	12.5	125
1	500			500	150	200	100	50	500
		5	50	50	15	20	10	0.5	50
		1/2	50	50	15	20	10	0.5	50
4	275			275	82.5	110	55	27.5	275
1	700			700	210	280	170	70	700
1	100			100	30	40	20	10	100
1	60			60	18	24	12	6	60
2	250			250	75	100	50	25	250
1	400			400	120	160	80	40	400
1	400			400	120	160	80	40	400
3	200			200	60	80	40	20	200
9	2100			2100	630	840	420	210	2100
1	900								
1	700								
2	1650								3200
2	250			3200	960	1280	640	320	3200
2	100			100	30	40	20	10	100
2	500			500	150	200	100	50	500
2	150			150	45	60	30	15	150
3	300			300	90	120	60	30	300
1	300			300	90	120	60	30	300
1	75			75	22.5	30	15	7.5	75
2	150			150	45	60	30	15	150
8	600			600	180	240	120	60	600
8	600			600	180	240	120	60	600
6	450			450	135	180	90	45	450
1	75			75	22.5	30	15	7.5	75
1	75			75	22.5	30	15	7.5	75
2	300			300	90	120	60	30	300
1	75			75	22.5	30	15	7.5	75
1	200			200	60	80	40	20	200
		15	50	50	15	20	10	5	50

	N	E	S	W
Washington Fannie	17. Summermass.			
Hallace Fred.	1 Brown	Brown	Sively	Wright et als.
" "	Brown	Sively	Williams	Stanley
Walker Wm.	43. A. S. L. Co.		Line St.	50 X 150
Haume D. & P.	B. L. C. I. & R. R. Co.	Smart et als.	B. L. C. I. & R. R. Co.	B. L. C. I. & R. R. Co.
Hassman Louis.	75. A. S. L. Co.		Charles St.	50 X 175
Harner S. C.	14. 15. Frazier 2		Olun "	Irreg.
Haters Edgar	1. 2. 3. D. F. & C.		Mitchell "	50 X 200 each.
Histon "	11. 2 "		Woodland "	49 X 120
Hewer M. M.	23. A. "		Church "	60 X 150
" "	9. 10. F		Woodland.	50 X 195
Hills Mrs.	169. A. S. L. Co.		Hain + Elmore	50 X 175
Hester & Drake	7. D. F. & C.		Colville "	150 X 200
White S. H. & N.	Shambless 3	Javis. E. Mrs. Sheldon.	W. Davis.	102 X 180
Whiteside P. H.	22. Blk 1. Frazier 11		Meadow St.	50 X 200
Wiltz Emma F.	21. A. S. L. Co.		Quart "	" "
Wingfield et als.	26. A. S. L. Co.		Harbit "	50 X 154
Winters & Nelson.	89. A. S. L. Co.		Charles. "	50 X 178
" "	24. Manning		Harper. "	50 X 150
" "	13. 14. F. & C.		Forest "	65 X 100
Wilson S.	Scudder.	Kandergriff.	Brown.	Wilson.
" "	Emmie.	"	Allen	"
Woods W. A.	202. A. S. L. Co.		Thompson St.	50 X 200
Woodhead Frank.	Brown.	J. B. Linner.	J. D. Brown.	J. L. Brown.
Williams Stephen.	Stanley.	Williams.	River.	Williams
" Clara.	Williams	"	"	"
Young S. F.	Lot. 16. Blk. 15.			
Zockfel Walter.	" 20. Blk 20.			
" "	" 21 " 20	B. L. C. I. & R. R. Co.	Nathaniel St.	50 X 200
" "	" 31	A. S. L. Co.		

on lots	Value	Acres	Value	Total	State	County	School	Road	Total
		1/4	30	30	69	12	66	83	30
		213	600	1800	540	720	360	180	1800
		400	1200						
1	200			200	60	80	40	20	200
		104	10400	10400	3120	4160	2080	1040	10400
1	200			200	60	80	40	20	200
2	900			900	270	360	180	90	900
3	700			700	120	160	80	70	700
1	200			200	60	80	40	20	200
1	200			600	180	240	120	60	600
2	400								
1	250			250	75	100	50	25	250
1	750			750	225	300	150	75	750
2	200			200	60	80	40	20	200
1	350			350	105	140	70	35	350
1	250			250	75	100	50	25	250
1	100			100	30	40	20	10	100
1	200			775	232 1/2	310	155	77 1/2	775
1	125								
2	750								
1		150	2500	2800	840	1120	560	280	2800
1		109	300						
1	200			200	60	80	40	20	200
		15	200	200	60	80	40	20	200
		100	300	300	90	120	60	30	300
		25	100	100	30	40	20	10	100
1	200			200	60	80	40	20	200
2	400			400	120	160	80	40	400
1	550			550	165	220	110	55	550
54295			54445	138740	41622	55496	27748	13874	138740

District No 5

(or Mrs. Bates)					
Acosta Bettie	Lot 1. Blk. 36. H. P. #2		Bailes Ave.		50 X 135
Adair R. J.	E. 20. W. 12. 11 + 9.	Ridgedale Smith	High St.		32 X 120
Aguay L. H.	" 1 - Blk. 32.	Howard Park			
Alvin Jr.	" 24. Peaks.	Orange Grove.	McMullin.		50 X 150
" H. M.	39. 40	Saddle Farm.	McCallough. N. R.		50 X 184 each
Alford Hon.	93.	Ridgedale Grovers.	Spring.		50 X 280
Amer. Lymanite Co.	N. Cemetery S. Orange Grove.	E Judson	River W. Orange Grove.		
Arnesthair K. O.	2-6-7-28-29.	Brawers.			105 X 205 each
Andrews Garnett	29.	Orange Grove.	Hortg. Ave.		50 X 140 "
Ansell H.	17. Blk 7.	Kurtis & Ridgedale.	Dance & Hunter.		50 X 140 "
Anderson J. O.	1. 2. 3. " 12	Anderson & DeFord.	Gillespie Ave.		43 X 175
" "	10. 12. 13. 17. 18 - Blk 12.	"	Morgan		"
" "	1-3 to 9.	" 13	"		"
" "	1 to 3 - Blk 14	"	Baskette		50 X 145
" "	4 " 6 " "	"	Bates		"
" "	1 " 3 " 15	"	Andrews.		"
" "	4 " 6 " 15	"	Baskette		"
" "	3-5-6-7 " 16	"	Morgan.		43 X 110
" "	8 " "	"	Andrews.		42 X 175
" "	9 " "	"	Francis.		44 X 175
" "	5 " 4	Ridgedale & Kurtis.	H. R.		50 X 170
" "	9. 10. 11. 12. Blk 1.	Anderson & DeFord	McClung.		50 X 175
" "	1 to 6. Blk 3.	"	Huntg.		50 X 160
" "	7 " 12. " "	"	McClung.		50 X 175
" "	1 " 8 " 4	"	Huntg.		48 X 160
" "	9 " 16 " "	"	McClung.		48 X 175
" "	1 " 8 " 5	"	"		"
" "	10. 11. 12.	"	Gillespie		43 X 175
" "	1 " 10. 6	"	Baskette.		50 X 175
" "	7 " 12. " "	"	Bates.		"
" "	1 " 6. " 7	"	Andrews.		"
" "	7 " 12 " "	"	Baskette.		"
" "	1 " 6 " 8	"	Francis		43 X 175
" "	9 " 13 " 8.	"	Andrews.		"
" "	1. 2. 4 to 7. Blk 9	"	Francis.		"
" "	8 " 14 " 9	"	Andrews.		"
" "	1 " 6 " 10	"	"		50 X 175
" "	7 " 12 " 10	"	Baskette.		"
" "	1 " 6 " 11.	"	"		"
" "	7 " 12 " 11	"	"		"
Anger J. A.	4. " 25. H. P. #2		McCallie.		50 X 175
Austin H. H.	N. Rock S. Lyer. E Banner. & Sec. W. Luck.				
Ansell	233 Orange Grove.		Elizabeth.		75 X 116

un lots	Value	Acres	Value	Total	State	County	School	Road	Total
1	250			250	75	100	50	25	250
1	400			400	120	160	80	40	400
1	250			250	75	100	50	25	250
1	100			100	30	40	20	10	100
2	600			600	180	240	120	60	600
1	1100			1100	330	440	220	110	1100
		1/3	200	200	60	80	40	20	200
5	250			250	75	100	50	25	250
1	175			175	52 1/2	70	35	17 1/2	175
1	250			250	75	100	50	25	250
3	657 600 225 225 225 225 300 75 75 100								
5									
8									
3									
3									
3									
3									
4									
1									
1				2000	2625	78 1/2	1050	525	262 1/2
1	100		100	100	30	40	20	10	100
7	400								
6	750								
6	600								
8	1000								
8	800								
8	800								
3	300								
6	450								
6	450								
6	450								
6	450								
6	450								
5	375								
6	450								
7	550								
6	450								
6	450								
6	450								
6	450								
6	450			10055					10055
1	300			300					300
		7 2/3	150	150					150
1	150			150					150

Banks Southern	Lot 1 to 6 inc.	Ruddle Farm	McCallough	50 X 165 each
Butcher	Crosswalk 10 Blk. 12	H. P.	Chamberlain St.	50 X 135
"	" 1 " 1	"	J. K. & B. Anderson	"
Baird A. J.	1	Ridgedale	Montg.	50 X 150
Barnes Geo. or Lock	4 " 7	"	Curtis	Grant Ave.
" Q. C.	12 " 3	Oden Park	Denderson	50 X 142
Barrows G. A.	N. Lerch. E. Gerlock. S. Lerch.	W. Donaldson		
Barker Martin	N. Sherwood. E. Brown S.	W. Sherwood		
Barton R. M. Trust	55. 53.	Ruddle Farm	McCallough	Ford.
" R. M.	15 Blk. 44	H. P. #2	Amir	50 X 134
Barner F. A. et als	11 " 2	Ocoe L. Co	Kirby	50 X 142
Boughton J. H.	10 " 6	Ridgedale	J. R. K.	50 X 145
"	9 " 3	"	"	50 X 144
Braxter Jas. A. et.	E. 100-51. 52.	McCallough	Palmetto	100 X 100.
Beatty Jessie	N. Brouch. S. Brouch.	E. Crest Grad.	W. Electric Road.	
Borden Wm.	50-Blk. 5	V. K. & A. B.	Dance & Kirby	50 X 135
"	10 " 3	H. P. #2	Kershner	Amir
Berry J. W.	13 " 4	H. P. Spring Grove	Bennett	53 1/2 X 120
" J. A.	1 " 3	" Montague	Chamberlain	50 X 135
Benton Helen	2.6. " 8	Chamberlain	Baily	50 X 134
Beck H. C.	11 " 2	H. P. James	Chamberlain	50 X 135
"	11 " "	Stewart	Anderson	40 X 135
Barner Mrs. A. C.	12 " 3	Ocoe L. Co	Dance	50 X 140
" F. A. et als	H. 5 Blk. 4	"	Dorn S. D. Blk. 2	Kirby
Birkstresser F. A.	Lot 42 Blk. 44	H. P. James	Amir	50 X 135
"	" 43	"	"	73 1/2 X 135 irreg.
"	" 45-46	"	"	Irreg.
"	" 44	"	"	50 X 135
Bigger Hon. et als.	" 7. 8.	" 4.	Dodds	50 X 150
Bird H. Gus.	N. Martin S. Moore. E. Dyer et als.	W. Stanley et als.		
Binger Q. C.	" 22 " 5	Curtis	Ridgedale	Grant
Blackwell Lina	" 2 " 4	Bernard	Wangold	
Blang S. A.	" 74 to 82 inc.	McClung	Lilleapic-Morgan	75 X 140 each
Brower J. T.	" 10. Blk. 6.	H. P. #2	Chamberlain	50 X 135
Bogle W. H.	" 13 " 5	Chamberlain	Dodds	46 X 140
Bond Denny	" 24 " 6	Curtis	Ridgedale	50 X 145
"	" 6 " 8	"	"	"
Boyd J. T.	" 7	Ridgedale	Montague	50 X 165
Boulder G. W.	" 229-230	Orange Grove	Elisebeth	Irreg.
"	" 287, 285, 286.	"	"	45 X 116 each
Burges J. F.	" 3-4. " 5	H. P. #2	McCallie Ave.	50 X 135
Bager L. L.	" 6 " 7	Ocoe L. Co.	Kirby	50 X 140
"	" 11	"	Dance	"
Bogushott Faber & Smith	21. 22.	H. P. Curtis	Montague	50 X 165
Brock Rich. W.	" 4 7.	Ruddle Farm	McCallough	Hair
Bradshaw C. W.	" 10 " 31.	H. P. #2	Baily	50 X 135

Tract lots	Value	Acres	Value	Total	State	County Schol.	Quad.	Total
6	750			750				7 50
1	325							
1	200			525				5 25
1	300			300				3 00
1	200			200				2 00
1	200			200				2 00
		35	750	750				7 50
		2	250	250				2 50
2	400			400				4 00
1	200			200				2 00
1	150			150				1 50
1	50			50				50
1	500			500				5 00
1	150			150				1 50
		1/2	300	300				3 00
1	200			200				2 00
1	1500			1500				15 00
1	150			150				1 50
1	900			900				9 00
1	150			150				1 50
1	300			300				3 00
1	85			85				85
1	200			200				2 00
2	300			300				3 00
1	800							
1	200							
2	300							
1	200			1500				15 00
2	500			500				5 00
		7.20	12000	12000				120 00
1	350			350				3 50
1	100			100				1 00
9	900			900				9 00
1	800			800				8 00
1	150			150				1 50
1	100			100				
1	100			200				2 00
1	100			100				1 00
2	300			300				
3	1400			1700				17 00
2	1100			1100				11 00
1	150							
1	150			300				3 00
2	250			250				2 50
1	500			500				5 00
1	650			650				6 50

	Addition	Subdivision	Street	Size
Brady L. Co	Lot. 13 th Blk. 91. Glover.	Ridgedale	Spring.	50 x Irreg.
Bradley Geo. J.	14. 7. Spring Grove		Montague.	53 1/2 x 125
Brantly Isaac N.	Forms. S. Thru. E. Adams. W. Strand.			
"	" Stanley. " Johnson. " Strutt	Stanley	" Strutt	
Brown L. G.	13. 22. H. & P. #2		Chamberlain	50 x 135
" Harmon	Lot. 2. Lunter	Ridgedale	Montague.	50 x 200
" J. G.	N. Cary. S. Steiman. E. Binder. W. Sherwood.			
Brown & Love.	N. Penrose. S. Schubert. E. Stanley. W. Clark hrs.			
" Q. L.	10. 2. Ridgedale & Baxter.		Douglas.	50 x 130
" Emma & H.	W 50. 31 & 52 McCallough. Huddle Farm.		Quinn	50 x 100
" Ed.	W. Castle. S. Stanley. E. Stanley. W. Road.			
Bryant Martin	N. Orwin. E. Stanley et als.			
" Irvin	N. Watkins. S. Bryant. E. Stanley et als.			
Bryan R. H.	4. 5. Sharp & Owen		Bryan.	63 x 200 each.
Bradt Gay	18 to 23 inc. 18. Montague	H. P.	Rouhs crossing.	46 x 140
"	65 S.W. H. & P.	Paines	& ance	50 x 136.
Brauner Elizabeth	25. 13 th Blk. McBlung		McBlung.	75 x 145
Brustle Albert	17. 1. Cross L. Co.		Quinn.	50 x 134
Broke M.	5 - 20. H. P. & R. B.		"	50 x 135
Burden Chas. S.	7 - 37 "		McCallie	50 x 135
Breckenridge Cabell	1. 2. 3. - 2 Ridgedale	Baxter.	Douglas	50 x 130
Burt A.	9. 10. L. K. & B.		Anderson.	50 x 135
" A. Trustee.	14 - 2 "		"	"
Bush Mrs.	Lot. 2. Lods. bet. Lods & O'Rear.		Montague	50 x 200
Burns L. H. est.	6 - 14. H. P. #2		Duncan	50 x 135
Buck B. O.	E. 28. 9 & 14. 7. Ridgedale. Smiths		High.	32 x 120
Catt A. M.	21 - 1. H. P. #2. L. K. & B.		& ance.	50 x 135
Callway	1 in Irvin tract.			50 x 130
Carlin jr.	5 - 9 Huddle Farm.	McCallough.	Ford.	55 x 130
Carlisle M. A.	4 to 11 inc. 13. Ridgedale		Quinn.	50 x 135 each.
"	1 to 11 " 10 "		& ance	"
Cary M.	145 " Cary.		Cary	50 x 140
"	155 " "		"	"
"	" Electric St. Ry. 178 " "		Ridge Road	50 x 140
Carwell O. S.	W. Martin et als. S. Sandrick. E. Sherwood. W. Bush Road.			
Carrin	1 to 7. 7 Chamberlain S. Co.		Dodds.	46 1/2 x 132
Carple	11 " 4 "		Hilliam	"
Carriger Norman	10 - 8 "		Dodds.	50 x 140
" & Riker	12 - 7 "		Bailey	
Cash	10 - 5 "	Fishers	McCallie	
Cass H. A.	11 - 1 "			

no lots	Value	Acres	Value	Total	State	County	School	Road	Total
1	50			50					
1	150			150					
		5	100)						
		10	200)	300					3 00
1	700			700					7 00
1	250			250					2 50
		8	700	700					7 00
		1	50	50					50
1	500			500					5 00
1	450			450					4 50
		6	100	100					1 00
1	50			50					50
1	50			50					50
2	250			250					2 50
6	3000)								43 50
1	1350)			4350					43 50
1	150			150					1 50
1	150			150					1 50
1	250			250					2 50
1	200			200					2 00
3	500			500					5 00
2	400			400					4 00
1	200			200					2 00
1	800			800					8 00
1	300			300					3 00
1	700			700					7 00
1	550			550					5 50
1	50			50					50
1	300			300					3 00
8	4575)								
11	1200)			5775					57 75
1	60)								
1	60)								
1	60)			180					1 80
		2 1/3	300	500					5 00
40	600			600					6 00
1	150			150					1 50
1	150			150					1 50
1	150			150					1 50
1	250			250					2 50
1	300			300					3 00

	Sec.	Blk.	Addition	"Subdivision"	"Street"	"Size"	
Chapman L.R.	1		Ridgedale		Grand View	51 X 135	
"			"		"	"	
Whitwood	11-12		& K & B.		Anderson	50 X 135	
"			C. B. 6-7	H. P. Kershner	Quinn	"	
Christopher	3-4	Blk.	-10	Chamberlain	Dodds	46 1/2 X 160	
Clark C.S.	1-2		-44	"	James	56 X 130	
"			J. B. 6-8-10	-46	"	"	
"			Jac. hrs.	N. Penn. hrs. S Union St. E Jackson et als	W Shuberger		
Bliss Anna	20		Blachley		Front View	50 X 130	
Climax Co. Operating Co.	N 1/2	Blk.	21	4	Ridgedale	Dodds	
Converse H. H.	32-33	Blk.	-44	"	Shover	"	
"			N Scott	S Dist. Line	E. Scott	W Lyerly	Lyerly's S.D.
"				Tract by Gillespie Rogers et als	- Rogers Tract		
"			N. Barr	ad. S Grand Ave.	Converse ad.	Ridgedale	
"			15-16-17-18-19	"	"	"	
"	J.L.		8	sec D. Hogan	Fort Cheatham	Main	
"	"		10	"	"	"	
"	W.		14-15	Blk. 1/2	Ridgedale	Dodds	
"	Same		N. Pope	Kirby S McCallie	E Mc Bryan	W Pope	
Onley Ella	24		H. P. #1	Payne	Dance & Kerby	50 X 140	
Coyle W.	13	Blk.	36	H. P. #2		Union	
"	"		14	44	"	"	
"	"		16	44	"	"	
Coffin J. C.	8		2	"	Chamberlain	50 X 135	
"	"		2-1	J. K. & B.	Anderson	50 X 350	
Poler D. H.	2-3		B. Fort Cheatham		Main	44 X 145	
"	"		14-15	B.	"	"	
Proke Bliza A.	5		Montague		Chamberlain	50 X 135	
Rosby Ann	11	Blk.	50	Union	Kerby	45 X 135	
Roy H. A.	W 1/2	Blk.	22	3	Ridgedale	Blachley	
"	C. H.		2	8	Dodd	Ringgold Road	
Roman-Edwards	27-28		Ridgedale	Blachley	Front View	50 X 130	
Robson L. D.	13	Blk.	47	7	Kershner	Vance	
Rordington Emma	2	Blk.	44	Ridgedale	H. P. #2	Bailew	
Rraig Jennie	N 1/2	Blk.	33	6.5	Ridgedale	Douglas	
"	H. R.		E 1/2	29-30	Waddle Farm	"	
Cravens J. P.	22-33		James		James	56 X 130	
Crunch J. H.	N. Brum		S Sherwood	E. Steele	W. West		
"	"		Trustee	Kooper	Anderson	Sherwood	McCallie
"	"		Ringold tract	Road	Johnson	Crouch	Dodd
Cruise Jacob	19	Blk.	7	Curtis	Quinn	40 1/2 X 150	
Crustel & Albert	17-11		Chamberlain		Grant	50 X 175	
Curtis L. E.	5-8		Ridgedale	Curtis	Main	33 X 170	
"	Mac		1-12	Dodds	"	50 X 125	
Cullen M. C.	11		P. P.	Hinsfield			

Line	Value	Acres	Value	Total	State	County	School	Road	Total
1	500			500					5 00
1	75			75					75
2	400			400					4 00
2	400			400					4 00
2	300			300					3 00
2	200			200					2 00
3	1400			1400					14 00
		1	50	50					50
1	100			100					1 00
1	250			250					2 50
2	500			500					5 00
		15	6500						
		36	750						
		4	3600						
5	850			12200					122 00
1	100			100					1 00
1	400			400					4 00
2	250			250					2 50
		1	15	15					15
1	200			200					2 00
1	250								
1	200								
1	200			650					6 50
1	300								
1	200			5 00					5 00
2	150								
2	150			300					3 00
1	1200			1200					12 00
1	1400			1400					14 00
1	300			300					3 00
1	550			550					5 50
2	150			150					1 50
1	500			5 00					5 00
1	200			200					2 00
1	300			300					3 00
1	500			5 00					5 00
1	800			800					8 00
		48 1/2	6500	6500					65 00
		10	1750	1750					17 50
		55	1500	1500					15 00
1	200			200					2 00
1	150			150					1 50
1	80			80					8 00
1	250			250					2 50
1	550			550					5 50

No 3 Blk. 8 This is D. C. 3 00

to District 8 Blk. Space 5 50

	Admission	Subdivision	Street	Size
Davis J.M.	1.2.3-10	H. Park.	Duncan.	50 x 135
"	4.5-15	"	Chamberlain	"
"	1.2-14	"	Duncan.	"
"	3.7.	Ridge. Sherwood.		75 x 100
" James A.	14	Duddle Farm. Smith.	Ford.	50 x -
" H.L.	6	Ridgedale	Williams	
Daniels S.H.	64	Barry	"	50 x 148
Divine Sam H.	2-10.	Chamberlain & Co.	Dodds.	46 1/2 x 160
"	12.67-6	"	"	"
"	7 1/2-10-10	"	Williams	"
"	13-7	"	Bailey.	50 x 137
"	N. McCallie S. McCallie E. McCallie. W. McCallie			
Dodds Annal	22-2	H. C. Park.	H. C. Ave.	50 x 125
Dodds S.F.	1st	Dodds	Orchard.	50 x 190
" J. M.	N. Missionary R. + Ross A. E. Dist line, Scott		it also C. End Ave.	
Dodge A.	13-35		Bailey.	50 x 137
Dond J. S.	41. N.E.	H. P. *9	Paynes	50 x 135
Dowden W.B.	55	Owens.	Owens	50 x 150
Dunn Cal + wife	53	Linnis Tract.		
Drake M.F.	N. Branch. S. Peabody. E. Crest Road. W. McCallie			
Duffy Mrs. D.	dist. N. Hogan. S. 6th Dist line. E. Main St. W. Hogan.			
Duncan N.	24. 25. 26.	Park Place. Kingfield	9th.	50 x 125
Dugger J.L. + wife	22. 23	Linnis		
Dyer R. O.	N. Guthrie Mills Factory + Barry. E. Turney. W. Creek.			
Dugar. T. P. trustee	N. 24 1/2 - 10	Duddle Farm.	Strait.	24 1/2 x 716
Eblin L. V.	2-15	"	Dodds.	77 x 140
Erwin J. O. A.	N. Woody. S. Grand. E. Pinkers. W. Jackson			
"	N. Shalford. Rd. S. Grist. E. Jackson. W. Shallow Ford Road.			
"	N. De Wolf. S. School house. E. De Wolf. W. Jackson.			
Eskridge H. A.	6.	Sherwood.		50 x 190
Evans. Jnr.	E. 37 1/2 68	McClung.	Gillespie	37 1/2 x 175
Fagater. Jnr.	E. 140. 99	Glover. Ridgedale		50 x 170
Falk Chas.	E. 2 1/2	acres. Bernard tract Wangolds L.L.		
Fain A. J.	14 - 13th	Curtis	Grant	50 x 140
Fairfax J. W.	18 - 40	H. P. *9	Quinn.	50 x 137
Floyd D. S. M.	E. 1st 51.	Glover.	Howard.	60 x 120
" J. O. + B. B.	N. Herron. S. Powell. E. Linnis. W. Crest Road			
Flower Wallace	2-3	Duddle Farm.		
Foster J. C. S.	172 to 175	Camps.	Crest Road.	50 x 170
Ford A. H.	1st 7. 13th 3.	Fort Cheatham.	Quinn	45 x 175
Fouts A. C. + T. O.	14 - 8.	Anderson + Oakford.		73 x 175
Fry R. S.	4-6.	Stewarts.	Kirby	50 x 135

Tracts	Value	Acres	Value	Total	State	County	School	Grad	Total
3	1800								
2	600								
2	600			3000					30 00
1 1/2	700			700					7 00
1	300			300					3 00
1	300			300					3 00
1	150			150					1 50
1	150			150					
5	750								
4	600								
1	150								
		1	5000	6650					66 50
1	500			500					5 00
1	200			200					2 00
		171	25000	25000					250 00
1	250			250					2 50
1	200			200					2 00
1	60			60					1 60
1	175			175					1 75
		1	1600	1600					16 00
		10	2600	2600					26 00
3	1000			1000					10 00
2	250			250					2 50
		84	1050	1050					10 50
1	1600			1600					16 00
1	300			300					3 00
		2 1/2	50	50					50
3	150			150					1 50
		2	175	175					1 75
1	650			650					6 50
1	60			60					60
1	100			100					1 00
		2 1/2	100	100					1 00
1	80			80					80
1	250			250					2 50
1	350			350					3 50
		9	500	500					5 00
2	150			150					1 50
4	125			125					1 25
1	60			60					60
1	75			75					75
1	500			500					5 00

	Addition	Subdivision	Street	Size
French A.O.	15: 1. Coce Land Co.		Kerby	50 X 172
Frazier J.B.	17-47 James.		James	50 X 130
Frick A.S.	3-5 Coce L. Co.		Lance	50 X 135
Gastin	N Brown, S Donaldson, E Overman, W Sherman		Howard	30 X 120
"	M.H. ^{1/2} 51. Glover		Quinn	50 X 135
Garner W.L.	16- ^{13th} 16. Henson		Chamberlain	"
"	9-14 H. Park.			
Gardenhire	N. Gibson S Converse E Gibson S Gibson et als.			
Gillespie Robt.	^{1/2} 72			
"	N. Shepherd, S Converse et als E Rogers	W Sampson + Johnson		
Gment D.E.	^{1/2} 7. M. Ridge.	Woodburn	Sherwood	55 X 265
Gabston J.W. + S.D.	N Road S Harton E Castle. W Johnston			
"	D.A. ^{1/2} 18 ^{1/4} Chamberlain.		Bailey	50 X 137
Goodman Jno. S.	101. S.C. H.P. *2	Caynes.	Lance	50 X 170
"	P.S.		"	
"	83 Grovers.	Ridgedale	Short	50 X 150
Gow D.C.	17- ^{13th} 2. H.P. *2	Gershner.	Kerby	45 X 135
Green Wendell	N. Tracy. E Clark	W. Blung.		
"	Chas. 1 to 7 inc. Road	Lech Place.		
Great Western Puder Co	N. Cemetery. S Montg. Ave. E Du Pont C. Co. W. Harami Puder Co.			
Gray W.A.	^{1/2} 31 ^{13th} 29 James.		James	50 X 130
Grant Ems	2-8 Curtis	Ridgedale.	Grant	50 X 145
Griffiths Thos.	12-7	"	"	50 X 135
Griffiths P.S.	7-C H. Cheatham		Main	45 X 145
Guold J.R.	48 Huddle Farm		"	50 X 184
Haley	280 Orange Grove		Elizabeth	45 X 116
Hanson J.W.	7, 8-2 Coce L. Co.		Union	50 X 142
Hapley W.C.	1, 2, 3, 4 + part of 5.	Mangold		50 X 135
Harris J.B.	17-43 N.P. #2		Union	"
Harris, Thompson + Quinn	1-3 Chamberlain Ave		Dodds	46 X 148
Harris Ella	14-4 Coce L. Co.		Vance	50 X 135
"	C.W. 11-43 James		James	50 X 130
"	J.P. 14, 15-21 N.P.		Duncan	50 X 135
Hall W.R.	13, 14-6 Montague		Chamberlain	"
"	16 ^{E 7F} McClung		Montg	100 X 145
"	Meredith + Drucanby E. Ervin et al. W. Stanley		"	
"	31 Wingfield		"	50 X 120
Haupton E.L.	15, 16-3 Eden Park		Henderson	40 X 142
Haw C.C.	53 Sharp + Owens	Ridgedale	Owen	50 X 150
Hawley Stella V.	2 Smith	"	Dodds Ave	50 X 150
Harrill John	X Castle S Mullins E Mullins	" Mullins		
Hayce Mrs. L.E.	87 Orange Grove			50 X 183 1/2
Harvey Jno.	15-5 Coce L. Co.		N. RR.	50 X 135
Hames Wm. M.	37 1/2 7-2 Proxter	Ridgedale	Douglas	50 X 150

num lots	Value	Acres	Value	Total	State	County	School	Road	Total
1	200			200					2 00
1	200			200					2 00
1	200			200					2 00
		6	150	150					1 50
1	350			350					3 50
1	900								
1	1500			2400					24 00
		1/2	25	25					25
		4/3	150						
		60	1200	1350					13 50
1	80			80					80
		10 1/4	300	300					3 00
1	150			150					1 50
1	550			550					5 50
1	150			150					1 50
1	700			700					7 00
		15	2800	2800					28 00
7	200			200					2 00
		7/8	450	450					4 50
1	500			500					5 00
1	400			400					4 00
1	80			80					80
1	60			60	18	24	12	06	60
1	100			100					1 00
1	100			100					1 00
2	300			300					3 00
1	450			450					4 50
1	200			200					2 00
1	150			150					1 50
1	150			150					1 50
1	250			250					2 50
2	400			400					4 00
2	650								
2	350								
		2	500						
1	1250			2750					27 50
2	400			400					4 00
1	100			100					1 00
1	1250			1250					12 50
		1/8	75	75					75
1	150			150					1 50
1	300			300					3 00
1	500			500					5 00

	Addition	Subdivision	Street	Size
Hardwick C.L.	^N Carswell ^S Woodlawn Ave ^E Sherrin	^W Crest Road		256 x 24800
Hamilton J.W. J.	23	Ridgedale	Blackey	50 x 150
Hannah Jas. M.	168	Cary	Front View Alley	50 x 140
Henderson	279	Orange Grove	Elizabeth	45 x 116
Hutchinson C.C.	43-44	Huddle Farm	U.R.R.	50 x 184
Henderson Robt.	^N Shell ^S Standers ^E Standers ^W M. Webb			
" J.W.C.	^N Anderson ^S Montague ^W Locust ^E Hickory st.			
" Emma R.	6	Peake	Monta	50 x 140
Heard W.J.	13 - 19	N.P.	Bailey	50 x 135
Henry Anna B.	1 - 10	Chamberlin L.C.	Dodd	46 1/2 x 160
" Rethernal	^N Wheeler ^S M. ^S Wheeler ^S M. ^E Ormsdalen ^W Crest Road			
Heuson G.M.	^E 7.5 ^S 7.5 17.19 - 5	Spring		75 x 100
" " "	^N 100 10 - 6	Basters	Douglas	50 x 100
Heggie Geo. G.	^N Shallowford Road ^S Pickay ^E Wolf	50 ft. front on Shallowford Road		
Hervey E.G.	5	Prices	Dodds	50 x 145
Howard Miss	18.19	Rickers	Mission Ridge	
Hodge W.C.	10 - 7	Curtis	R-dale	50 x 140
Horn E. J.	29.30	Sec. 6 N.E. Park	Providence	50 x 125
Houston Will	24 - 2	"	N.E. ave	"
Horlivan W. J.	16		NK + B	
House C.W.	11 - 47	Kershners	Vance	50 x 130
Hill J. J.	^N Hall ^S Stewart ^E Shallow R. ^W Ind	^W Crest Road		
Hilton J.C.	^N 25 ^S 44 ^E 25 ^W 43	McClung	McClung	50 x 145
Hines Julia E.	57	Case	Lewis	50 x 149
Hunter Ellen M.	13 N.W.	N.P. #2	Payne	Vance
" Martha	^N Heubrix ^S Addison	^E Johnson ^W Farris		"
Hunt Violet	1 - 6	Dodd	Curtis	50 x 140
Hudson Tom	6 - 1	Anderson	NK + B	50 x 135
Huntington H.L.	13	High	Smith	Ridgedale
Huffine W.S.	21 - 6	Grant	Curtis	"
Hyde Atwood Est.	1 - 2	Duncan	N.P. Fisher	40 x 135
Ingle W.J. 1/2 det.	172 to 175 inc.	Crest Road	Cary	"
Jackson R.J.	11 - 5	Dodds	Curtis	50 x 145
" Belle M.	16 - 5	U.R.R.	Chamberlin Ave	50 x 135
" Mattie E.	12 - 4	William	" L. Co.	46 1/2 x 151
Jones Mrs. A. J. Det.	7	Douglas		
" " "	8 to 11 inc. S 1/2-26-3	"	Baster	Ridgedale
" Louisa dale	24	Dodd	Huddle Farm	M. Cullough
" J.M.	8 - 13	McCallie	N.P.	50 x 135
" J. R.	2 - 3	Douglas	Baster	Ridgedale
Johnston Mary B.	16 - 3	Vance	O'Case L. Co.	52 x 135
" J.W.	11 - 3	Bailey	N.P. Mont	50 x 125
" "	16 - 6	Grant	Curtis	Ridgedale
" John	^N Simpson ^S Stanley ^E Gillespie ^W Clark			
Johnson A.W.	7 - 2		Eden Park	50 x 142
" R.P.	^N North Bur. ^S Ringgold Road ^E Dunlap ^W Crest Road			

Townlots	Value	Acres	Value	Total	State	Country	School	Road	Total
		4 3/4	300	300					300
1	350			350					350
1	60			60					60
1	100			100					100
2	230			230					230
		5 3/4	120	120					120
		14	9000	9000					9000
1	200			200					200
1	350			350					350
1	1600			1600					1600
1	200			200					200
1	800								
1	400			1200					1200
1	100			100					100
1	100			100					100
1	200			200					200
1	100			100					100
2	350			350					350
1	600			600					600
1	250			250					250
1	400			400					400
		4	1500	1500					1500
1	600			600					600
1	400			400					400
1	650			650					650
		8	200	200	60	80	40	20	200
1	500			500	150	200	100	50	500
1	500			500	150	200	100	50	500
1	500			500	150	200	100	50	500
1	80			80	24	32	16	08	80
1	1200			1200	360	480	240	120	1200
4	125			125	37 1/2	50	25	12 1/2	125
1	400			400	120	160	80	40	400
1	200			200	60	80	40	20	200
1	150			150	45	60	30	15	150
5 1/2	900			900	270	360	180	90	900
1	300			300	90	120	60	30	300
1	400			400	120	160	80	40	400
1	700			700	210	280	140	70	700
1	200			200	60	80	40	20	200
1	300								
1	80			380	114	152	76	38	380
		5	150	150	45	60	30	15	150
1	250			250	75	100	50	25	250
		14	5100	5100	1530	2040	1020	510	5100

		Addition	Subdivision	Street	Size
Judson Powder Co.	N. Natl. Cemetery	Chem. works	E. Miami Powder Co.	W. Ames Dym. G.	
Kaylor Sadie	1 A	Main	W. Cheatham		57 x 145
"	20 "	Oak	"		"
Kennedy J.L.	7-4	William	Chamberlain		46 x 150
"	11-12-9	"	"		"
King, Elizabeth David	11	Ford	Huddle Farm	McCullough	58 x 200
Kerwin M.A.	7-4	Bailey	Montague		46 x 140
Lane, Henry, Master	6, 7, 8, 10 - 9	Vance	Stewart		50 x 135 ea
Lauter A.W.	16-	Smiths	Smiths		40 x 120
Lawson J.A.	12, 13 - 33	Burnett	Henderson		50 x 130
Lattner J.L.	11-9	Vance	Stewart		50 x 135
Lanehine P.	13-7	Bailey	Oliver L. Co.		50 x 134
Lea Jno. J.	4-3	Vance	Stewart		50 x 135
"	10, 11 - 3	"	"		"
"	5, 3 - 3	"	"		"
Lerch "Mike"	N. Cemetery	S. Donaldson	E. Lerch	W. Cemetery	
"	"	Nixon Barrows	Martin	Cary	
"	"	Lots 21 to 60 inc.	Blk 1-2-6-7	1" x 2"	50 x 100 x 200
"	George	12, 13 - 6	Pub. Road		50 x 150
"	Joe	N. Barrows	S. Holder	E. Garlock	W. Lerch
Little J.C.	8-11	Anderson	N. K. + W.		50 x 135
Lomenick J.F.	N. Newell	S. Baker	E. Vaughan	Smith	W. Whittier
Loker Casper	Stockburg, Read, Stanley,		Stockburg		
Long J.	S. 61 12, 3.	Dodd	Glover		61 x 150
"	J.P.	2-1	Union	H.P.	Ryan
Lodov J.J.	M40 5-22		"		40 x 135
Lyerly C.A.	N. Scott	S. 9" Dist. line	E. Converse	W. Rossville Rd.	
Martin R.J.	13-6	Grant	Curtis	Ridgedale	50 x 140
"	"	21-3	Dodds	"	50 x 145
"	"	1, 13-5	Grant + Dodd	"	50 x 140 ea
"	Geo. W.	S. Mayer	E. Lornis	W. Crest Road	
"	"	27-3	Francis	Oak Grove	50 x 150
"	"	37-3	"	"	"
"	Geo.	1	Huddle Farm	Smiths	
"	R.W.	56	S.W. H.P. #2	Paynes	50 x 135
Mason G. J.	1-2-7-30		Barrow		
May G.W.	12-6	Dodd	Curtis	Ridgedale	50 x 140
Maher M.J.	11-4	Kirby	Stewart	"	50 x 135
Meredith + Damon	17-25	Duncan	H.P. #2		50 x 135
Merrill D.C.	N. Joseph	S. Lomenick	E. McBriggant	W. Garlock	
"	Emma C.	2-7W.	Kirby	H.P.	Payne
"	Ettie	1-9	Dodd	Chamberlain	46 x 150
Miles Tom	9-2	Anderson			50 x 135
Miller M.S.	N. Horn	S. McElhany	E. Horn	W. Lornis	60 x 104
"	"	"	Horrell	"	"
Milkenstry D.R.	N. Simpson	S. McColey	E. P. Creek	W. Simpson	

own lots	Value	Acres	Value	Total	State	County	School	Road	Total
		1/3	450	450	135	180	90	45	450
1	60	}	120	120	36	48	24	12	120
1	60								
1	150	}	450	450	135	180	90	45	450
1	300								
1	800			800	240	320	160	80	800
1	900			900	270	360	180	90	900
4	650			650	195	260	130	65	650
1	150			150	45	60	30	15	150
2	300			300	90	120	60	30	300
1	150			150	45	60	30	15	150
1	150								
2 1/2	300	}	550	550	165	220	110	55	550
2	250								
		3 3/4	75	875	262 1/2	350	175	87 1/2	875
40	250	26	550						
2	150			150	45	60	30	15	150
		35	700	700	210	280	140	70	700
1	400			400	120	160	80	40	400
		50	900	900	270	360	180	90	900
		6	200	200	60	80	40	20	200
1	150			150	45	60	30	15	150
1	1000			1000	300	400	200	100	1000
1	150			150	45	60	30	15	150
		32	7400	7400	2220	2960	1480	740	7400
1	80	}	1500	380	114	152	76	38	380
1	100								
1	200								
		6	1500	1500					
1	300	}	2100	2100	630	840	420	210	2100
1	300								
1	100			100	30	40	20	10	100
1	200			200	60	80	40	20	200
4	100			100	30	40	20	10	100
1	100			100	30	40	20	10	100
1	500			500	150	200	100	50	500
1	250			250	75	100	50	25	250
		96	1400	1400	420	560	280	140	1400
1	300			300	90	120	60	30	300
1	150			150	45	60	30	15	150
1	200			200	60	80	40	20	200
1	150	}	100	250	75	100	50	25	250
		240	4800	4800	1440	1920	960	480	4800

	Additon	Subdivision	Street	Size
Montgomery W.H.	^N Shallow Ford Road ^E Hogan			
Morrison Lumber Co.	38 9"	Wingfield	Park Place	50 x 125
Mormacastle E.W.	14 - 31 Bailey	H.P. #2		50 x 135
Moore E.S.	8, 9. Mont	Orange Grove		50 x 140
" Sallie A	32 - 32 Rushing	Marts		46 x 140
" Benj	13 - 3 Dodds	Curtis	Ridgedale	50 x 145
" Jrs. A.	1 - 7 Chamberlain	H.P. #2		50 x 135
" Fanny	23 - 4 Dodd	Curtis		50 x 145
Morell E.D.	9, 12 - M. Ridge	Devees		
Murphy Bridget	3 - Orchard	Dodds	"	50 x 190
Muller J.P. Est.	49 - Main	Huddle Farm	M. Cullough	50 x 184
" "	57 Ford	"	"	43 x 150
" "	^N Barton Stals ^S Ford View ^E Ford View ^W Short			
M.R.E. & H.B. Assn	9, 10, 16 - 1	Montgomery	Eden Park	50 x 142
"	14 - 2	Henderson	"	"
"	12, 13 - 4	Bennett	"	"
"	15 6	George	"	"
"	3 to 8 7	"	"	"
"	13, 14, 16 "	"	"	"
Mylines C.L.	2 10	Ford	M. Cullough	Huddle Farm
Myers Rebecca		Montggy Ave	Lanter	Ridgedale
McAdoo W.L.	9 10"	Wingfield	Park Place	50 x 125
McCullum & Beck	^E 50 ⁴³⁺⁴⁵ ^{26 to 38 inc.}	M. Clung	M. Clung	75 x 145
McIntosh D.	^N Scott ^S Lyleby ^E Lyleby ^W Rosville Road			
McClung Hugh L.	174+175	Lena	McClung	75 x 145
McCary G.J.	^W 16 2/3 of 8 ^E 16 2/3 of 9 11	Smith	Dodds	Ridgedale
McCable Dr.	13 - 50	Union & K	Henderson	50 x 135
McDaniel Kittie	18 - 43	Bailey	H.P.	50 x 135
McKinney M.A.	7	Montague	Ridgedale	Blackley
McKey A.J.	Part 5 - 2	Douglas	Baxter	R-dale
McWebb Thos	13	Lornis Pad.		
Newberry W.D.	29 - 1	Smith	Goebel	"
Nixon William	16 -	Mont.	Orange Grove	50 x 140
Noa J.	12 -	11"		50 x 150
Norman & Chambliss	2-3 - 3	Dodds	Chamberlain	46 x 155
Noble Mrs.	23. 1	Smith	Goebel	60 x 140
Orr & Bradley J.	15, 17, 19 - 3	Montague	Spring Grove	53 1/8 x 125 each.
Overmier Harry	N. Borden, S Smaldson, E Steinman		W. Duncan,	
Ott R.J.	Lot Chamberlain L. Dr.		Quinn	
" Alex.	13 - 12	"	"	50 x 134

com lots	Value	Acres	Value	Total	State	County	School	Road	Total
		3/4	50	50	15	20	10	05	50
1	180			180	54	72	36	18	180
1	600			600	180	240	120	60	600
2	700			700	210	280	140	70	700
1	700			700	210	280	140	70	700
1	400			400	120	160	80	40	400
1	350			350	105	140	70	35	350
1	100			100	30	40	20	10	100
2	500			500	150	200	100	50	500
1	550			550	165	220	110	55	550
1	100			100					100
1	100			100					100
		1/2	500	700	210	280	140	70	700
3	640	}							
1	200								
2	740								
1	214								
6	1154								
3	577			3525	1057	1410	705	352	3525
1	100			100	30	40	20	10	100
1	1000			1000	300	400	200	100	1000
1	1750			1750	525	700	350	175	1750
13	1340			1340	402	536	268	134	1340
		7	1800	1800	540	720	360	180	1800
	175			175	52	70	35	17	175
1	300			300	90	120	60	30	300
1	1000			1000	300	400	200	100	1000
1	200			200	60	80	40	20	200
1	550			550	165	220	110	55	550
1	550			550	165	220	110	55	550
		1	200	200	60	80	40	20	200
1	60			60	18	24	12	06	60
1	300			300	90	120	60	30	300
1	650			650	195	260	130	65	650
2	300			300	90	120	60	30	300
1	700			700	210	280	140	70	700
3	450			450	135	180	90	45	450
		6	240	240	75	96	48	24	240
1	800			800	240	320	160	80	800
1	550			550	165	220	110	55	550

	Addition	Subdivision	Tract	Size
Hattersum J. W.	N. Sylar. S Martin	E Sylar. W Public road.		
"	Lot 4 Owen.	Ridgedale	Bennett.	65 x 104.
Palmer Willie S.	25. Mtg. + Ruoks Xing.		Fort + Porter.	50 x 120
"	Mrs. R. W. S 37 ^{1/2} - 7-3 ^{134k} Douglas.	"	Baxter.	75 x 150
Parker Geo. L.	21, 23-25. N: 27-30. James.		James.	56 x 130
Pattin Richard.	S 1/2 Lot 7 - 3 ^{134k} Dodds.	"	Curtis.	25 x 140
Patillo S. L.	17- 4. Smith.	"	Goebel	60 x 150
Parrin H. B.	W 33 1/2 - 9.	"	Dodds	33 1/3 x 158
Peak S. L.	N. Mtg. ave. S Louisa.	E Orange Grove.	W Orange Grove.	
"	Lot 11 - 4 ^{134k} Smith.	R. Dale.	Goebel.	50 x 150
Penner Edw. heirs	N. Krotter. S Mangold tract.	E. Simpson.	W. Green.	
Penstone G. L.	18. Dodd.	Mc. Chung.	Saddle farm.	50 x 135
Perry Dr. W.	8-47 Kirby.	H. P. Kershner.		50 x 137
Phelps Adam.	2-2 Quinn.	H. P. Gussner.		
Phumley	33-34 M. Redge.		Rickey.	
Pickens R. W.	N. 10 th Dist. S Sherwood.	E Crunch.	W Shallow Ford Road.	
Pond L. W.	60. sec G. Bragg Hill			50 x 135
"	J. B. 1-3 Kirby	H. P. Kershner.		"
Posey R. D.	W. 50-15 Mtg.	R. Dale.	Mc. Chung.	200 x 175.
Post Walter.	5-15. Dodds.	Saddle farm.		77 x 140
Powell Barney Est.	N. Brown. S. Crunch.	E Crest Road.	W. Pickens.	
"	Char. C. 5-3 Douglas.	R. Dale.	Baxter.	50 x 150
"	" 9-10-15. Bailey.	H. P.		50 x 135
"	Oscar S. 5-9. Dance.	"	Stewart.	"
Porter J. H.	N. Green. S Mc. Chung.	E Hogan.	W. Harsman. S. D.	
Pratt B. B.	11 th 12 inc. 7.	Eden Park.		50 x 142 each.
Quinn L. L.	9-1 Quinn.	H. P.	Ryan.	50 x 135
"	" 15-26 Chamberlain.	"	"	"
"	" 14-42.	"	"	"
Quimby C.	N. Shepherd. S Fuller.	E Creek.	W Shepherd.	
Raulstin B. C.	Lot. Dodd	Ridgedale.	bet Long + Rossman.	148 x 380
Reynolds Mrs. A.	6. - 4 ^{134k} H. R. R.	"	Curtis	50 x 140
Reed Alice.	N. Smith. S Stone.	E Brantly.	W Rickey.	
"	Mrs H. Streckberger. See.	Clint.	Banner.	
Refe Edith	1-3 ^{134k} Smith.		Goebel	60 x 130
Rice W. H.	Lot W. side Hattie.	part Squire + Taylor tract.		50 x 150
"	H. R. 13-14- D High.	Ridgedale	Price.	73 x 205 each
"	Tennessee 14-D	Fr. Cheatham.	Hogan.	45 x 145
Richardson H. D.	4. 8 Grant.	Ridgedale.	Curtis.	50 x 140.
"	C. P. 15. 18 inc. 9. Straight		Saddle farm.	45 x 207
"	" 19 th 23" 9. Main	"	Curtis.	53 ² x 150
Rock J. B.	15-8 Hunter.		Curtis	50 x 140

Town lots	Value	Acres	Value	Total	State	County	School	Road	Total
		2 1/2	100	100	30	40	20	10	100 00
1	150			150	45	60	30	15	1 50
1	1500			1500	450	600	300	150	15 00
1	600			600	180	240	120	60	6 00
3	600			600	180	240	120	60	6 00
1	150			150	45	60	30	15	1 50
1	750			750	225	200	100	50	7 50
2	700			700	120	160	80	40	4 00
		2	1200	1200	360	480	240	120	12 00
1	1000			1000	3	4	2	1	10 00
		12 3/4	350	350	105	140	70	35	3 50
1	150			150	45	60	30	15	1 50
1	1250			1250	375	500	250	125	12 50
1	400			400	120	160	80	40	4 00
2	400			400	120	160	80	40	4 00
		8	2000	2000	6	8	4	2	20 00
1	350			350	105	140	70	35	3 50
1	1500			1500	450	600	300	150	15 00
1	300			300	90	120	60	30	3 00
1	500			500	150	200	100	50	5 00
		1/2	200	200	60	80	40	20	2 00
1	200			180					
2	1600			1800	540	720	360	180	18 00
1	150			150	45	60	30	15	1 50
		20	3500	3500	1050	1400	700	350	35 00
4	800			800	240	320	160	80	8 00
1	250			250					
1	200			200					
1	200			250	195	260	130	65	6 50
		66	1300	1300	390	520	260	130	13 00
1	2000			2000	60	80	40	20	20 00
1	350			350	105	140	70	35	3 50
		3 1/2	150	150	45	60	30	15	1 50
		120	1800	1800	540	720	360	180	18 00
1	100			100	30	40	20	10	1 00
1	400			400	120	160	80	40	4 00
2	700			700	210	280	140	70	7 00
1	300			300	90	120	60	30	3 00
1	400			400	120	160	80	40	4 00
4	500								
5	500			1000	30	40	20	10	10 00
1	300			300	90	120	60	30	3 00

	Addition	Subdivision	Street	Size
	St. Blk.			
Robertson Lloyd	N Stanley, S Nixon, E Delisle, W Johnson			
Rogers R. W.	11-3 Douglas	Ridgedale	Braxter	50 X 150
"	William Gary Whittle	Waterhouse tract		
"	" N. Mill road, S Bird, E Bird, W Bird			
" M. C.	03 Converse	Ridgedale	Glover	50 X 160
" Chas.	N Conner, S Austin, E Austin, W Leich			
Ryan J. R.	7 Ringgold road	Hoffman & Linnis	Ridgedale	20 X 338
"	14 Short	Sharp & Owen		50 X 150
"	6 Ringgold road	Dodds		Irreg
" & Owens	Est 1/3 int 69 to 79 inc.	Julia, Sharp & Owens	Ridgedale	50 X 140 each
"	" 37 " 52 "	Owens	" "	50 X 150 "
"	" 54, 56, 51	"	" "	"
"	" 31 to 34	Sharp	" "	"
"	" 10 " 13	Ringgold road	" "	"
"	" 17, 18	Sharp	" "	"
Richmond T. L.	24 Front View	Blackley		50 X 150
Sayer Emma B.	75 M. S. Lane	L. P. No 2	Caynes	50 X 135
Saillard Jr.	12, 13, 15, 16, 21, 22	Sharp		50 X 140 each
"	" N. Sherwood, S McCallie, E Oruch	W Shallow Ford road		
" Lewis	5 Montg	Ridgedale	Comes	
" Mary	N Williams S Williams & Phillips	E Williams, W Williams		
"	2- ^{Blk} 7 Chamberlain	L. P.	Montg	50 X 135
Saunders J. M.	8-3 Lane	" " No 2	Kershner	"
Scarborough J. H.	5-3 A. R. R.	Curtis	R-dale	
Schellhouse Dr.	3-2 Duncan	Montg		"
Scheler Jr.	15, 16-6 P. Road	Leich Place		58 X 150 each
Schroth Chas.	17, 18	"	"	"
Schurger Lydia	N. Purr S Minor, E Clark, W Mangold tract			
"	" Bruner & Lowe	"	Stanley	
Seefeld C. W.	4-33 McCallie	H. P. No 2		50 X 135
Scott Wm.	Est. N. McClung, S Lyerly, E Hassman	W Dodds Est		
"	" 36-4 Lane			50 X 135
" Miss C. C. est.	N. De Wolfe, S Smith, E Farris	W Riskey		
Scruggs Mrs.	39-25 James	H. P.	James	56 X 130
Scroth Chas.	17, 18, 19, 20 Public Road	Leichs	M. Ridge	50 X 150
Segall H. S.	7- ^{Blk} 31 Chamberlain	H. P. No 2		50 X 135
Seymour H. B.	9, 10- ^{Blk} 2 Kirby	Orove L. Co.		50 X 170
Shrumm J. H.	1-1 McCallie & D	Montg		50 X 135
Shelly Mary L.	8, 9-7 Bailey & O	Chamberlain L. Co.		50 X 137
Shields S. P.	N. Road, S Pratchard, E Road, W Conner			
Shepherd Dr.	20 M. W. Lane & Kirby	L. P.		50 X 150
Shelhouse E. W.	2 to 6 inc. ^{Blk} 32 Bailey	" " No 2		50 X 135 each
"	" 9 " 16 " " "	" "		"

Tract No.	Value	Acres	Value	Total	State	County	School	Road	Total
1	800	2 1/2	75	75	222	30	15	0 7/2	75
				800	240	320	160	80	8 00
		36	360	560	168	224	112	56	5 60
		3/4	200						
1	300			300	90	120	60	30	3 00
		2	100	100	30	40	20	10	1 00
1	2500		300	2950	885	1180	590	295	2 95
1	150								
		1/2							
14	333 1/3								
16	533 1/3								
3	100								
4	166 2/3								
4	200								
2	83 1/3		1417	1417	425	568	283	142	14 17
1	300		200	300	90	120	60	30	3 00
1	200			200	60	80	40	20	2 00
6	800		1500	2300	690	920	460	230	23 00
		2 1/2							
1	300			300	90	120	60	30	3 00
		1/4	100	1800	540	720	360	180	18 00
1	1700								
1	200			200	60	80	40	20	2 00
1	400			400	120	160	80	40	4 00
1	300			300	90	120	60	30	3 00
3	75			75	22 1/2	30	15	0 7/2	75
2	50			50	15	20	10	0 5	50
		2 1/2	100	175	52 1/2	70	35	17 1/2	1 75
		1 1/2	75						
1	1100			1100	330	440	220	110	11 00
		46	9000	9000					
1	500		500	500	2850	3800	1900	950	95 00
		11 3/4	400	400	120	160	80	40	4 00
1	150			150	75	60	30	15	1 50
4	50			50	15	20	10	5 5	50
1	700			700	210	280	140	70	7 00
2	300			300	90	120	60	30	3 00
1	300			300	90	120	60	30	3 00
1	150			150	45	60	30	15	1 50
12	300			300	90	120	60	30	3 00
1	1400			1400	420	560	280	140	14 00
5	1200			2800	870	1120	560	280	28 00
8	1600								

Addition Subdivision Street Size

	Addition	Subdivision	Street	Size
	Sherrwood 4 th 7 th	Shallowford road. Pickens lands.	Sherrwood	
	" " N. Gillespie	S. Conner, E. Igan, W. H.		
	" " N. Crouch	S. De Kus Add, E. Igan, W. Martin.		
	" " N. Sherrwood et als.	S. Sherrwood et als, " Sherrwood et als.		
	" " 1, 2, 5, 8	Side M. Ridge.	Sherrwood.	Irreg.
Sidbottom, Julia A.	20, 21, 27, 29	Bover	Kurtis.	R. dale 60 X 120
Siders H. M.	7, 8, 10 ^{Blk}	Fort.	Duddle farm.	McCallough.
Skullin J. A.	16 - 31	Barley	D. P. No 2.	50 X 135-
Skipper Emma J.	1, 2	F. Oak	Fr. Cheatham.	50 X 145-
Smith Mollie C.	10, 11, 12 - 12	Arms.	D. P. No 2.	50 X 135-
" M. C.	9 - 8	"	" No 2	"
" M. C. & A. P.	6 - 6	Duncan.	" "	"
" Caroline	13 to 22 inc. 31 to 36 inc.		Barrows.	105 X 200 each.
" Catharine N. Scott		S. Reid, E. Farris, W. Giskey.		
" A. P. Thomas	1, 2, 12 ^{Blk}	Barley.	D. P. No 2	50 X 135-
" Alexander	4 - 6.	Chamberlain.	"	"
" "	13, 16, - 10	"	"	"
" J. M.	12	High	Trick	50 X 150
" J. C.	11.	Whiteside et als.	S. Chatt. Imp. Co., E. Chatt. Imp. Co. W. Whiteside.	
" H. J.	16 -	Lots	Barrows.	
" F. J.	11	Pions.	Ridgedale	
" A. P.	17 & 25 - 8	Chamberlain S. Co.		50 X 134.
Southern Equip. Co.	2, 3, 4.	Anderson	Stewart.	40 X 135-
" "	1 to 11 inc. - 8	"	"	50 X 135-
Solomon & Lyerly	1 to 10 - 5	Duncan	Chamberlain.	50 X 134.
" "	11, 12, 5	Jodds.	"	46 X 140
Spencer Cyrus	43, 44, 46, 48 N.E.	Lance	D. P. No 2.	50 X 135-
Spaulding Ann	1, 2, 4, 7		Mathins.	Ridgedale, 50 X 140
Sprague Frank	22.	M. W. Lance & Kirby Ave.	A. P.	" " 50 X 135-
Stover S. P.	62, 64 - 4	Loups King.	D. R. & B.	50 X 135 each
" "	63, 67 - 4	Lance	"	"
Stanley, C. C.	1/2	W. Pore. S Mill road, E Bird W Lane.		
" "	1/2	N. Gillespie Johnson, E. De Lisle W Mangold tract.		
" "	1/2 8 - 3	A. R. R.	Kurtis	Ridgedale. 25 X 144.
Steinman Cary	N. Keller house.	S. Donaldson, E. Lerch, W. Overmier		
Steele V. C.	N. Woodburn.	S. Colyar, E. Crest Road, W. McCallie.		
Stewart or S. C. Shaffer	26	Duncan.		50 X 135-
" C. W.	7 - 24	Barley		50 X 135-
Stochard R R.	13.	M. W. J.	Blackley.	R. dale 50 X 130

no lots	Value	Acres	Value	Total	State	County	School	Grac.	Total
1	600								
		40	800						
		63 ² / ₃	6500						
		40	3000	10900	3270	4360	2180	1090	10900
4	1000			1000	3	4	2	1	1000
4	800			800	240	320	160	80	800
2	200			200	60	80	40	20	200
1	250			250	75	100	50	25	250
2	150			150	45	60	30	15	150
3	750			750	225	300	150	75	750
1	250			250	75	1	50	25	250
1	1250			1250	375	500	250	125	1250
16	450			450	135	180	90	45	450
		2 ¹ / ₂	100	100	30	40	20	10	100
2	600			600	180	240	120	60	600
1	300								
2	600			900	270	360	180	90	900
1	450			450	135	180	90	45	450
		6	150	150	45	60	30	15	150
16	300			300	90	120	60	30	300
1	50			50	15	20	10	5	50
2	300			300	90	120	60	30	300
3	300								
11	1100			1400	420	560	280	140	1400
10	1500								
2	250			1750	525	700	350	175	1750
3	600			600	180	240	120	60	600
2	1300			1300	390	520	260	130	1300
1	1000			1000	3	4	2	1	1000
2	400								
1	800			1200	360	480	240	120	1200
		292	6000						
		45	2000						
1	150			8150	2445	3260	1630	815	8150
		12	360	360	108	144	72	36	360
		1	350	350	105	140	70	35	350
1	250			250	75	100	50	25	250
1	800			800	240	320	160	80	800
1	150			150	75	60	30	15	150

Lot. Blk.

Stone Inv.	5-44	James	56 X 130	James	
Stops. 24, 4, 4, 95, 96, 97, 101, 102, + E. 25, 94		Morgan	75 X 145 each	W. Blung	
Stratton C. L.	11	Crunch, S. Pickens	E. Lomis, W. Crest Road	Vary	
Strong A. L.	151	Vary	50 X 140	Vary	
Streeter & Bailey	231	Elizabeth	50 X 116	Orange Grove	F. D. Cheatham
Sullivan J. J.	3	E. Oak	44 X 145	Jogans	
Sublet & Campbell	12-11	Bailey	50 X 135	H. P. No 2	
Swaney H. B.	80	Short	50 X 150	Glovers	Ridgedale
"	36	Inward	60 X 120	"	"
"	69	Cwing	50 X 200	"	"
Sylvester H. H.	83-5	Minor	50 X 135	& K. + B.	
Sylar A. H.	N	Austin, S. Martin	E. Conner, W. Patterson		
Spears	1-4	Bailey	50 X 135	H. P. Montg.	
Terry S. L.	N	Liver, S. Scruggs	E. State line	W. Vary et al.	
Trevalt Mrs. T. B.	1	lot in	Blackley's Add.		Ridgedale
Thurston C. L.		Part of	Quincy Tract		
Thompson H. B.	11, 10	Chamberlain	50 X 135	H. P.	
"	Frank	N 37, S 27, 4	Douglas	64 X 150	Baxter
"	David	7, 1	Anderson	50 X 135	& K. + B.
Thomas B. R.	N	Mullins, S	Road, E. Castle, W. Mullins		
"	H. J. M.	146	Vary	50 X 146	Vary
Tittle & Thompson	10	High	51 X 150	Price	Saddle Farm
Tipton Chas. T.	139, 140, 141	Vary	50 X 140 each	Vary	Ridgedale
Todd Jrs	5 1/2, 22-3	Dodd	25 X 175	Curtis	"
Topper Chas.	11-8	Grant	50 X 175 each	"	"
Trueblood L. D.	12-3	Bailey	50 X 135	H. P. Montg.	
Turen Lizzie	7-31	"	"	" No 2	
"	Mrs. Eugenia	1-15	Dodd	47 X 140	Saddle Farm
"	Hilson	N. Limerick	E. from Property, W. Limerick		Wills S. D. Blk 10
Tyre H. R.	4-19	Chamberlain	50 X 135	H. P.	
Underhill C. R.	18-35	Bailey	50 X 135	H. P. No 2	
"	" S.E. 1/4	8			Leich
Unknown	3 to 5 inc. + 13 to 18 inc.	Blk 11	Orchard Knob	50 X 150 each	R. Dale, Dodd
"	15-2	Anderson	50 X 135	& K. + B.	
"	39-45	Quicks King	46 X 140	H. P. Montg.	
Xandyke J. H.	14-9	Straight	45 X 207	Saddle Farm	
Van Valkenburg	11-9	Minor	50 X 135	H. P. No 2	
Viseback	8, 9-1	Public road	50 X 150	Leich Place	
Walker J. H.	14-35	Bailey	50 X 134	H. P. No 2	
Wallace Fred	3-3	Kirby	50 X 135	"	Kershner
Warr H. C.	296	M. Miller		Orange Grove	
"	"				

num lots	value	Acres	value	Total	County	County	School	Road	Total
1	150			150	45	60	30	15	150
6	450			450	135	180	90	45	450
		2 1/2	700	700	210	280	140	70	700
1	60			60	18	24	12	06	60
1	500			500	150	200	100	50	500
1	100			100	30	70	20	10	100
1	150			150	45	60	30	15	150
1	180								
1	200								
1	200			580	174	232	116	58	580
1	350			250	105	140	70	35	350
		12 1/2	350	350	105	140	70	35	350
1	200			200	60	80	40	20	200
		160							
		180	1800	1800	540	720	360	180	1800
1	100			100	30	40	20	10	100
		33 1/3	650	650	195	260	130	65	650
1	200			200	60	80	40	20	200
1	350			350	105	140	70	35	350
1	200			200	60	80	40	20	200
		3/8	250	250	75	100	50	25	250
1	60			60	18	24	12	06	60
1	450			450	135	180	90	45	450
3	200			200	60	80	40	20	200
1	300			300	90	120	60	30	300
1	80			80	24	32	16	08	80
1	200			200	60	80	40	20	200
1	700			700	210	280	140	70	700
1	1000			1000	300	400	200	100	1000
		1	20	20	06	08	04	02	20
1	200			200	60	80	40	20	200
1	500								
		1	50	550	165	220	110	55	550
9	1350			1350	405	540	270	135	1350
1	200			200	60	80	40	20	200
1	200			200	60	80	40	20	200
1	100			100	30	40	20	10	100
1	200			200	60	80	40	20	200
2	50			50	15	20	10	05	50
1	200			200	60	80	40	20	200
1	200			200	60	80	40	20	200
1	850			850	255	340	170	85	850

Waterhouse Cyrus, N. Martin S	Stall line, E Martin	W Chatt. Imp. Co.	
Ware A. J. ^{Set 21.} Smith	65 X 140	Goebel.	Ridgedale.
Wasson William ^{Set 16, 17, 18.} Brunn	49 X 175 each	Curtis.	"
" " ^{Set 11, 12, 13.} ^{BLK 12} "	55 X 145 "	Dodds.	"
Warrack Chas. 11 - 48	Kirby	50 X 135	H. P. Henderson.
" J. F. & R. & 1 - 3	"	50 X 142	Ocoe L. Co
Webb E. 40, 35	Howard.	40 X 120	Glovers.
" T. S. 103 to 108 inc.	Morgan	75 X 145	McBlung.
Wethers - 21, 22.	Montg.	50 X 140	Orange Grove.
Welling Frank 3 - ^{BLK 8}	Grant.	50 X 145	Curtis.
Whiteside H. L. 13 - 2	Kirby	40 X 135	H. P.
Whitt Anna P. 1	Lance	50 X 135	" " No 2
Wheatcroft G. D. N-5	Douglas.	5 X 150	Baxter.
Whittice Q. D. N. Wiltm et als.	S Lunenick, E Faber.	W Wilson & Bradshaw.	
Whuler G. N. Brunch.	E Smaddson.		
Whitman Chas. N. Scott. S	McIntosh. E Scott.	W Crossville Road.	
Whitehead J. B. 13. ^{BLK 40}	Yunis.	50 X 135	H. P. No 2
Wilson T. T. 22	Mc Miller.	50 X 150	Orange Grove
" F. A. 50	Main	50 X 184	Duddle farm.
" Nathan N Merrill S	Bradshaw. E Lunenick.	W Gillespie	McCullough.
" J. S. et als 4. ^{BLK 6}	Grandson.	60 X 178	Duddle farm.
Wilhoit Wm ^{S 1/2 85, 86.}	O. End.	75 X 100	Orange Grove.
Williams S. L. 5	Grandview	Doreg.	Duddle farm.
" Mrs Mollie Bragg Hill	Lynd.	Dockstetter.	Crest road.
Wiers Christian 9. ^{BLK 17.}			Dodds.
Willis H. H. N	Shalin ford road. S. De Wolf	E Gohlston.	W Scott heirs.
Wingfield Asht. trustee. ^{Set 25}	9th.	50 X 125	Wingfield
" A. B. ^{Set 49, 51.} ^{BLK 3.}	Kirby.	50 X 135	E. R. & B.
Wier Ellen H. 13 - 1	"	50 X 142	Ocoe L. Co.
Wingo C. E. 49	Troutview	212 X 300	Ridgedale
Wood Gus Jr. 14 - 2	Dodds.	46 X 140	Chamberlain S. Co
" T. R. 9 - 9	Lance.	50 X 135	Stewarts.
Wooler Nelson N. Castle. S	Price heirs. E Simpson.	W De Wolf.	
Womans Miss. ^{Set 7.} A	Main.	65 X 145	T. Cheatham.
Wright R. T. 109, 100, 111.	Kyle.	50 X 140	Dary.
" " 142, 143, 144.	Dary	"	"
Younger Kalle. ^{Set 6.} 2 acres	Mangold S. D.		Bernard Tract.
Zoper H. W. 3, 4, 13, 14. ^{BLK 19.}	McCallie & Duncan Sts.	H. P. No 2	
Za Prade Nelson 3, 4.	3	Yunis R. R. 50 X 145	Curtis Add. Ridgedale.
Zays J. H. 7, 8 -	" E Oak St.	47 X 145	Hogans " T. Cheatham.
Zanders. ^{BLK 7.}	" 6 Kirby "	50 X 135	Stewarts " Ridgedale
Zern Ben. ^{W 1/2 23.}	Glover.		Glovers " "

num lots	Value	Acres	Value	Total	State	County	School	Road	Total
		77	550	550	165	220	110	55	5 50
1	700			700	210	280	140	70	7 00
3	300								
3	300			600	180	240	120	60	6 00
1	1100			1100	330	440	220	110	11 00
1	800			800	240	320	160	80	8 00
1	500			500	150	200	100	50	5 00
6	600			600	180	240	120	60	6 00
2	600			600	180	240	120	60	6 00
1	500			500	150	200	100	50	5 00
1	100			100	30	40	20	10	1 00
1	200			200	60	80	40	20	2 00
1	20			20	06	08	04	02	20
		2 1/2	550	550	165	220	110	55	5 50
		72	3000	3000	9	12	06	03	30 00
		1	150	150	45	60	30	15	1 50
1	400			400	120	160	80	40	4 00
1	100			100	30	40	20	10	1 00
1	100			100	30	40	20	10	1 00
		6 1/10	100	100	30	40	20	10	1 00
1	150			150	45	60	30	15	1 50
1	800			800	240	320	160	80	8 00
5	300			300	90	120	60	30	3 00
4	1100			1100	330	440	220	110	11 00
1	150			150	45	60	30	15	1 50
		4	900	900	270	360	180	90	9 00
1	250			250	75	100	50	25	2 50
2	2500			1500	450	600	300	150	15 00
1	200			200	60	80	40	20	2 00
1	500			500	150	200	100	50	5 00
1	150			150	45	60	30	15	1 50
1	600			600	180	240	120	60	6 00
		20	400	400	120	160	80	40	4 00
1	100			100	30	40	20	10	1 00
3	1350								
3	180			1530	459	612	306	153	15 30
									1 00
		2	100	100	30	40	20	10	2 00
4	2600			2600	780	1040	520	260	26 00
2	400			400	120	160	80	40	4 00
2	200			200	60	80	40	20	2 00
1	500			500	150	200	100	50	5 00
1	100			100	30	40	20	10	1 00
216.107			166265	382372	114711	152948	76774	38237	382372

District No 6.

Owner	Blk.	Lot	Location	Dimensions	Notes
Allen Walter	4-6, 7, 8, 9	4	Kings Point		
"	20, 21, 22, 23	5	"		
"	1, 2, 3, 4, 14 to 20 inc.	8	"		
"	1, 3, 4, 5, 6, 7	9	"		
"	1, 2, 3, 4, 11, 12	12	"		
"	1 + E 1/2 2	13	"		
"	16	16	"		
"	6	20	"		
"	3, 4, 5, 6	22	"		
"	13, 14, 15, 16, 17, 18, 19, 20, 21, 22, 23	23	"		
"	1 to 6 inc.	24	"		
"	N. Williams, S. Sively, E. Sively, W. Sively	6	Curtis	50 x 190	
Allen Curtis & Co.	1 to 13 inc., 15 to 26 inc.	1	Kings Point		
"	1, 2, 3, 4, 5, 6, 20, 12	2	"		
"	9, 10	3	"		
"	1, 2, 3	4	"		
"	3, 4, N.D., 24, 25, 26	5	"		
"	10, 11, 12, 13	8	"		
"	1, 2, 3, 4, 5, W 1/2 10	10	"		
"	1, 2, 3, 4, 11, 13, 14	11	"		
"	1 Lot by C.T. R.R. & Spring Sts.				
Allen J. B.	5		Spring	50 x 200	Glass farm, Under
"	N 1/2 6 - BLK 1		Curtis	25 x 180	Boyce
"	1, 2, 12, 13, 7, 8		Curtis & Beck		"
Allen C. H.	4, 5	1	Curtis	50 x 190	Kings Point
"	3, 4, 5, 6	20	Taylor	45 x 150	Boyce
"	7	20	Allin	83 1/3 x irreg.	S.P.
"	1 to 6	21	Seart	50 x "	"
"	1 to 5	22	Emerson	Irreg.	"
"	6	22	King	60 x 11	"
"	7 to 12	27	Chamberlain	"	"
"		26	"	"	"
" Mrs C. H.	4, 7, 8	11	Obmendorf	50 x 180	Sherman Park
" Luther	2, 3, 4, 5	18	Allin	50 x 140	"
"	1, 14	18	Curtis	50 x 191	"
"	1 to 3 + 18	11	Bellview Drive	45 x 135	"
" J. Days	N. C.T. R.R. S Church + Blk 20, E Dodson Ave + Church				
" J. Days	7 - A		Glass & Taylor	50 x 180	Glass farm
" J. Days	1 - 31		Chamberlain Ave	128 x 280	S.P.
" J. M.	9 - 12			50 x 150	Andersons
Acosta D.	1		York	60 x 230	Herts
Ackerman Eugene	37, 38, 39, 40, 41, 42, 43		Campbell	50 x 175	Wanker
Adcock Hannah	Part lot Park St. rear of W. Carey				

Number	Value	Acres	Value	Total	State	County	School	Road	Total	
5	300		50							
4	250									
10	750									
6	500									
6	500									
		3/4								
1	100									
1	50									
4	700									
9	800									
6	800		840							
		42								
1	125				5765	1729	2306	1153	577	5765
25	800									
14	500									
2	100									
3	700									
3 1/2	500									
7	200									
5 1/2	220									
7	300									
		1/2	80	3400	1020	1360	680	340	3400	
1	100	}								
1	60									
4	700			560	168	224	112	56	560	
2	250									
4	200									
1	50									
6	150									
5	125									
1	50									
6	200									
	100			1125	3372	450	225	1122	1125	
3	200			200	60	80	40	20	200	
4	200	}								
2	100									
4	400			700	210	280	140	70	700	
			2 3/8	450	450	135	180	90	45	450
1	150			150	45	60	30	15	150	
1	600			600	180	240	120	60	600	
1	80			80	24	32	16	8	80	
		3/4	350	350	105	140	70	35	350	
7	400			400	120	160	80	40	400	
1	100			100	30	40	20	10	100	

Adcock Sarah	41	Park	Irreg	Spring Place
Aiken Laura D.	1/2 lot 1 to 11 inc.	Badt + Roscoe	50 x 145 ea	Lattner
" " "	54, 55	Davenport	50 x 150 "	Avondale
Alexander Mrs. J.A.	2, 3.	Manter	50 x 200	Glass Farm Ridge Road
Ames R. E.	16, 17, 18, 19 - 5	Kings Point		
" " "	7, 8, 10	" "		
" " "	5, 6, 10	" "		
Amos W.B.	55	Autry	50 x 120	Woolsons
Anderson O.E.	6 - 7			
" " "	6, 14 - 10			
" " "	12 - 11			
" Milo S.	E 1/2 7, 8, 38	E Chett	165 x 175	Andersons at 1 acre
" " "	13	Less one bt Francisco		
Armstrong J.M.	N Sharon S Herbert E Coal Road W Campbell st			
" " "	N Herbert E Ridge Road			
" " "	2	York		
Ashley S.P.	E 70 S 160 10	Campbell		
" " "	N Giles S E J.R.R. E Woodson			
" " "	1, 2.	Glass	50 x 200 x 50 + 138 Resp.	Glass Farm
" " "	N Allison S York st E Spring st. W Spring & York sts			
" " "	E J.R.R.	Lattie		Wilhoite Glass
" " "	Ford st.	E. J. R.R.		Chamberlain
Auger J.A.	1 to 24 - 4	Harrison Ave	50 x 140 each	Lattner
" " "	7/8 lot 1 to 48	" " across st.		Blackford st. Irregular
Baers Heirs	20. 21. 22. 23. 24. 25. 26. 27. 28. 29. 30. 31. 32. 33. 34. 35. 36. 37. 38. 39. 40. 41. 42. 43. 44. 45. 46. 47. 48. 49. 50. 51. 52. 53. 54. 55. 56. 57. 58. 59. 60. 61. 62. 63. 64. 65. 66. 67. 68. 69. 70. 71. 72. 73. 74. 75. 76. 77. 78. 79. 80. 81. 82. 83. 84. 85. 86. 87. 88. 89. 90. 91. 92. 93. 94. 95. 96. 97. 98. 99. 100.	Jones st	50 x 140	Lattner
Barney Jennima	N Bragg S Webb st. E Webb st. W Webb st.			
Bailey Mrs. C.A.	E 20 - 3			
" " "	W 15 - 2	Glass	30 x Taylor st.	
Barger	15	Burton	50 x 176	Martins
Baker E.H.	181, 182, 184 186, 188, 190	Webb	50 x 150	Griffith
Barnett W.J.	4, 5, 6.	Park	50 x 125	Moral Park
" " "	20 + 24	Chambelin	"	"
" " "	32 + 33	Roy	45 x 150	"
" " "	6, 7	Glass	50 x 150	Spring Place
" " "	15, 16	"	"	Moral Park
" " "	Tract NE Cr. Dodson + Anderson sts		50 x 107	
Benjamin Robt.	2 on 1/2 4	Alley	33' 3 + 80	Spring Place Turnkey of lots 77-79
Bell		N Rawlston Pro S Rogers E Webb W Martin		
"		" Spring Place		
Blair G.C.	8 - 16	Taylor	50 x 120	Glass Farm
Boyce J.P. Esq.	NE Chatt. L.C. S E.C.L.C. E Cox E Ed L.C.			
Boughton F.H.	20	Ridge Road	50 x 140	Woolsons
Boody	7	Dodson	47 x 150	Shumatis
Boone J.J.	S 35 12, 13	Curtis	35 x 100	"
Bragg J.H.	10	Pearl	66 x 100	Lattner
Brown Geo.	N Collins S Lovell E Lovell W Corner			

Town lots	Value	Acres	Value	Total	State	County	School	Road	Total
1	400			400	120	160	80	40	400
11	500			650	195	260	130	65	650
2	150								
2	100			100	30	40	20	10	100
4	520			1120	336	448	224	112	1120
2	300								
2	300								
1	200			200	60	80	40	20	200
1	400			400	120	160	80	40	400
2									
1									
2	500			2500	750	1000	500	250	2500
		4	2000						
		1	300						
		1	500						
		1/2	350	1150	345	460	230	115	1150
1	650			350					
2	400								
		1/4	450	4950	1485	1980	990	495	4950
		1 1/2	1000						
		1 1/2	2100						
24	1500			1500	450	600	300	150	1500
48	2400			2400	720	960	480	240	2400
3	562			562	168	225	113	56	562
		2	100	100	30	40	20	10	100
1	250			250	75	100	50	25	250
1	60			60	18	24	12	06	60
6	300			300	90	120	60	30	300
3	350			900	270	360	180	90	900
2	200								
2	100								
2	250								
1	1300			1400	420	560	280	140	1400
1	100								
1	400			400	120	160	80	40	400
		27 1/3	800	800	240	320	160	80	800
1	125			125	37 1/2	50	25	12 1/2	125
1	75			75	22 1/2	30	15	07 1/2	75
		50	5000	5000	1500	2000	1000	500	5000
1	50			50	15	20	10	05	50
1	100			100	30	40	20	10	100
1	300			300	90	120	60	30	300
1	40			40	12	16	08	04	40
		1/4	40	40	12	16	08	04	40

Brant Geo. W.	9	York			Mankie	
" Geo. H.	20	E. Chatt.				
Brause J. C.	15 A	Newman Ave	45 + 125		Newman	
Brieken S. H.	Lot in	41 E. Chatt	50 + 180		Anderson	
Burgess Mary L.	13, 15, 16	19 Dodson				Lattens
Burton Penfield Ho.	N E Chatt. L. Co.	Glass Farm			E. C. L. Co.	" Ford
" "	35 + 46		48 + +		Spring Place	
" J. H.	11, 12 - 12	Depot	50 + 150 ea		Glass Farm	Hagon
Byrum Sallie	7 - 1	Curtis	50 + 190		Boyce	
Burton W. K.	10 1/2	12 + 14 + 6 1/2	11 Campbell	50 + 125		
" "	24	" + D		300 + 380	E Chatt	
" "	1 to 3	Conden	Irrey		Peyers	
" "	7, 8, 10.	Henson	"		"	
" "	14, 15, 18, 19	"		50 + 181	"	
" "	20, 21, 24, 25, 27	Asberry	"		"	
" "	37, 38, 39, 43	Henson	"		"	
" "	30, 32 + 35	Asberry		50 + 180	"	
" "	44, 45, 48	Henson		50 + 181	"	
" "	52, 54, 55	Harrison Rd		50 + 140	"	
" "	58 + 60 + 64	Asbury		50 + 120	"	
" "	66, 67, 68, 70, 71, 72	Harrison Rd		50 + 140	"	
" "	73, 74, 79, 80, 81, 84	Merriam		50 + 150	"	
" "	86 + 89 inc. 93 + 96 inc. + 99	Aberly		50 + 180	"	
" "	102 + 105 + 107, 108, 109.	Merriam		50 + 150	"	
" "	110	Camden	Triangle		"	
" "	111, 113, 115, 116, 119	Johnson		50 + 150	"	
" "	122	Harrison Rd		50 + 140	"	
" "	124, 130, 135, 133, 126, 134.	Johnson		50 + 148	"	
" "	145, 147, 148	Henson		50 + 150	"	
" "	140, 141, 142, 144, 146.	Henson		50 + 150	"	
" "	149, 151, 152, 153	Harrison Rd		50 + 140	"	
Cagle J. C.	Lot	Anderson & Glass Ave			Crow	
" "	W 1/2 lot on W Side	Anderson Ave		50 + 100		
" Peter	E 1/2	" " " " " "		50 + 100		
" F. M.	3	Dodson		47 + 150		
" "	77, 18			50 + 178		
" "	6	3rd Alley		34 + 92	Anderson	Cagle
" "	7	"		40 + "	"	"
" "	8	"		26 + "	"	"
" "	9	Buck		34 + 92	"	"
" "	10	"		20 + "	"	"
" "	11	"		26 + "	"	"
Campbell J. P.	S. E. J. Rd	E Henderson	" Rogers			
" J. A.	N Mankie St.	S Glass	E Campbell	" Mankie		
" Lafayette	3 lots	E. J. R.R. + Clippinger	E Side Anthony st.	50 + 150 each		
Cannon J. J. Est	N Mills	S Cronch	E Shephard	" Lovell		
" Rebecca	1	"	Harp	"		

From lots	Value	Acres	Value	Total	State	County	School	Road	Total
1	80			80	24	32	16	08	80
1	500			500	150	200	100	50	500
1	50			50	15	20	10	05	50
1	50			50	15	20	10	05	50
3	300			300	90	120	60	30	300
		39 3/4	4000						
2	300			4300	1290	1720	860	430	4300
2	300			300	90	120	60	30	300
1	300			300	90	120	60	30	300
3	1875								
1	1500								
3	120								
3	120								
4	160								
5	200								
4	160								
5	200								
3	120								
3	180								
6	240								
6	240								
6	240								
9	360								
7	280								
1	40								
5	200								
1	40								
6	240								
8	320								
4	160			6995	2098	2798	1399	699	6995
1	550								
1	200			750	225	300	150	75	750
1	150			150	45	60	30	15	150
1	300								
2	600								
1	50								
1	200								
1	200								
1	50								
1	400								
1	200			2000	600	800	400	200	2000
		2	800	800	240	320	160	80	800
		2 1/2	1700	1700	510	680	340	170	1700
3	300			300	90	120	60	30	300
		2	100	100	30	40	20	10	100
		2	100	100	30	40	20	10	100

Cary & Fullerton	3, 4, 7, 9, 10, 11	- 2 Shuman Ave	50 x 125	Woodland	
"	1 to 10 Dec.	3 "	"	"	
"	1 " 10 "	4 Woodland Ave	"	"	
"	2 " 11 "	5 "	"	"	
Cary Mary E.	81	Taylor	50 x 185	Spig Place	
Catum A.G.	7, 8.	Vincent	50 x 142		Vincent
Carlin J.C.	84 - 5	Wilden	50 x 190	Glass Farm	
Cantrell J.J.	1	Taylor & Glass	48 x 200	Irreg	
Cason Nelson	68	5 Roanoke	50 x 145	Lattner Farm	
Chatt: Butter D. Factory	89, 91, 93, 95, 97, 99, 101.	Sterling	50 x 185	Spring Place	
" Union Ry Co.	1, 2, 3, 4, - 9	Woodlawn	50 x 125	Woodlawn	
"	4, 6, 7	Aiken & Check	50 x 150	Lattner	
"	4, 5	Boyer & Taylor	40 x 300	"	
"	72 to 80 inc	Congress	50 x 150	Avondale	
"	1 to 7 "	11 E. 7th St. R.R.	Irreg	Mission Ridge Park	
"	8 to 12 "	10 Henderson	50 x 170	"	
"	14, 8 to 153	4 Space Claims	50 x 150	"	
Chamberlain & Griffin	all	14 E. Chatta		Audum except 50 ft strip	
Chapman D.R.	1	Taylor	33' x 80	Spring Place	77 + 79
Chatt's Warehouse & Bldg Co	6	Wilden		Hamilton	Wayne
Clayton J.B.	45	Campbell	50 x 200	Woodson	
Clark E.E.	A. 50	9		Iverts	
" J.B.	210	Walnut Park		Griffith	
Cliff J.W.	N Eagan S Lowell E Ward W Lovell				
" M.H.	Laferry Simpson			Simpson	Laferry
Cleage R.L.	6 - 2		50 x 150	Cary Bros.	
Collins Andy	N Eagan S Lovell E Lovell W Cannon				
Condon M.J.	29, 85, 90, 92	Glass, Chamberlain & Taylor	50 x 150	Spring Place	
Coker C.W.	5 - 20		400 x 600	Kings Point	
"	46, 47	Ridge Road	50 x 175	Martins	
Cornelson A.C. Sr	N 1/2 14, 15, 16, B 14				
Cross R.G.	43, 44, 45	Campbell	Irreg	Woodson	
"	18, 19, 21, 22, 23, 24.	R. Road	"	"	
Crowder White Blk.	19. Lot		50 x 190	Rear of Lattie, Glass farm on alley.	
Crunch J. W.	N Lovell, E Sevier W Bruner				
Crockett Mrs.	5, 6, 7, 18, 19. S Hum. E R. Road.			Irreg	
Dunn L.	N Anderson S Avondale E C.F. R.R.				
Dresap R.J.	2 Grace.		50 x 150		
Cummings John	9 - 13th St.		50 x 200	Kings Point.	
" J.A.	31 - 32. Bk 2 Trunk.		50 x 107 N 6'	C. Chatt. L. Co.	
"	13, 14. 3			"	
" & Bedell	1 - 4 Beck.		100 x irreg.	Boyer.	
Curr John Part.	S Pryor. E Timothy St als W			Taylor & Godson Sts.	
Cummings Mary A.	9, 10 - S. Curtis		50 x 190 each.	Boyer.	

Tracts	Value	Acres	Value	Total	State	County	School	Road	Total								
6	300			1800	540	720	360	180	1800								
10	500																
10	500																
10	500																
1	100			100	30	40	20	10	100								
2	150																
1	100																
1	100																
1	100			100	30	40	20	10	100								
1	150																
7	2400																
7	2400																
4	200			1950	585	780	390	195	1950								
3	200																
2	200																
9	450																
7	350																
5	250																
6	300																
		3 1/2	1600	1600	480	640	320	160	1600								
1	400			400	120	160	80	40	400								
1	400																
1	50																
1	350																
1	50																
										1/2	50	50	15	20	10	05	50
										3	30	30	09	12	06	03	30
1	75			75	22	30	15	07	75								
		1 3/4	100	100	30	40	20	10	100								
4	330			530	165	220	110	55	530								
1	150																
2	100																
3	150																
3	150			500	150	200	100	50	500								
6	350																
1	150																
		7 1/2	1500	1500	450	600	300	150	1500								
5	250			250	75	100	50	25	250								
										1 2/3	500	500	150	2	1	50	500
1	50																
1	100			100	30	40	20	10	100								
2	1200																
2	100																
1	100																
		1 1/2	1000	1000	300	400	200	100	1000								
2	600			600	180	240	120	60	600								

W. 21. 75. 67-72				
" W 27. 5 164-73	Hilder	48' x 167		
" W 1/2 5 67. 77	"	17 1/2 x 167		
" 22	"	35 x 167		
7 1/2 int in 29 + all 30	Taylor	7 1/2 acre Tract.	S. P.	
" 2-31	Chamberlain	100 x 280	"	
" 2 1/2 8-10	Chunndorf	373 x 135	"	
" 1+20-10	Burtis	50 x 190	"	
" 15-10	Bellevue Ave.	"	"	
Davis Lane 1.2.3-18	Irreg		Kings Point	
" 1.2.3-19	50 x 190		"	
Davis C. O. W 1/2 acre	13th Cr. Grad.			Lattner
Side of 4.5.6.7.	Glass	50 x 160	Dunderson	
" part 8.9.	"	45 x -	"	
" W. 40. 21	Sherman Heights	40 x 150	Spq. Place	
" E. 50. -1	Glass	50 x 1/4 Taylor Cr.	"	
" W. 30-2	"	35 x -	"	
Denton J. L. N. 143-13		50 x 173	"	
Dickerson I. 57	Taylor	70 x 150	"	
Doubleday J. D. 77. 76. 75. 50	Sterling	55 x 150	"	
" J. C. 13th 13	Taylor + Frank	50 x 191	Less 7 lots.	
Dodson C. M. 20	Daggard Ave		Boyce	
Durand + Durand 2 1/2 int in N. C. Chatt. S. Co. S. Durand, E. Brook, W. Durand				(1+2, 13th 3)
East C. Ludlow. W. Durand. S. Durand Ave. E. Cr. Grad. & Durand Ave. Cr. Grad. Lots				
" { "Boyce - "C. O. L. Cr." "C. O. L. Cr." "Chamberlain				
" { Less lots 0. 13th 41. lot 20. 13th 53. Lot 20. 13th 66				
"				Bell.
"				H. Gray Evans.
Gatin J. C. 1-7	Sterling	45 x 190	Hilder	
" 17-3	Chamberlain	50 x 180	"	
Gason Patrick J. 62. 63	Wagonwell	50 x 150	Wiredale	
Gier James 3-3	13th Dilico Ave	50 x 150	Barry Bros	
" Thomas 5-3	"	"	"	
Optic Brothers 15. 16.	Alley	35 x 150 each		Sherman No. 2
Orams J. W. 1.2. 13th 19	Dodson	50 x 190		
" J. W. N 1/2 Blk 16	Pander			Lattner
Orrett J. C. 2 lots in Durand tract.		73 x 140 each		
Packer Sam. 7-13th 2	Kings Point			
" 11. 12. 13. 14. & E 1/2 10	Kings Point			
Yaddis R. P. Lts 4. 6 + W 1/2 Lts. 11. 12. 13.	Harrison St.	50 x -		
Fairleigh J. C. 21.	Georgel	50 x 150		Craig
Fears J. H. 1-19	13th Fairleigh			

num lots	Value	Acres	Value	Total	State	County	School	Road	Total
1	500	4 1/2	720	600	180	240	120	60	600
1	100								
1	100								
1	700	1 1/4	1200	1460	588	784	392	196	1960
7	700								
2	120								
1	70								
3	200	3	800	800	270	320	60	80	800
3	600								
1	1200								
7	3000	3	600	4000	180	270	120	60	600
2									
1									
1									
1									
1									
1									
4									
1	50	60	2000	2500	60	80	20	50	2000
1	2000								
1	19900								
1	95 1/2	82	4370	3500	105	170	70	35	350
1	325								
1	350								
4	800	1700	180000	207750	62322	83090	41548	20774	207740
1	60								
1	60	2	1500	1000	30	70	20	10	1000
1	120								
2	1050								
1	60								
1	200								
2	200								
2	300								
2	100								
1	50								
5 1/2	300								
1	60								
1	100								
1	50								
1	100								

Fitzinger Jan 8-7 Kinder	39 x 175	Glass farm	Jogan
Fenton Margaret, W. Dismal et als S Bragg. E Lafery et als. W Glass farm.			
Fischer W. T. & L. G. 6. 7. - 117 C. O. L. Co.			
" " 18+20-149 "			
Floyd J. O. 11. - 2		Glass farm.	
Ford C. J. trustee 2. 3. 7. 5. 14. - 1 Sterling & Chamberlain.			Hilders.
" " 3 to 7 inc. - 2			"
" " 1 to 4 inc 7. 11. to 13 inc. ^{Blk} 3	Chamberlain & Dine		"
" " 21 to 25 inc 3			"
Frazier S. J. N. Burton S. D. S Bragg. E Bragg et als. W. Andersons.			Arnoldson.
Fletcher Geo. & 56			
Gaston Mitchell NE 197. 198 ^{Blk} - 20 Dodson, 50 x 100		Lattner.	
" M. D. 199. 200. - 20 Hill.		"	
Gillian H. Part 17 Dismal.			Lattners.
Gillespie John 12 - 1 Glass 60 x 100			
Gleason P. J. 13 - 13 Glass farm.			
" Chas. M. 6 - 35	47 x 150		
Gorham R. T. 1. 2. - 13 Taylor.	50 x 135		
" " 7. 8. - " Searle.	50 x irreg.		
Greg. 7	Irreg.		Martins.
Green M. A. Part. N Pike Road. S Dismal. E Dismal. W Dumb.			
" C. O. 16 - 1		Leary Bros.	
Griffith & Wigmore 7. Chamberlain. 50 x 135		Ambleth	
" " 20 Quinn. 50 x 135		Griffith.	
" J. P. 12. Chamberlain. 25 x 125		Meriman	
Grimm Kate, 9 - 2 Beck.	30 x 190	Boyer.	
Hall H. R. Trustee. W Anderson S Dismal E C. O. L. Co. W. R. R.			
Hathaway Mrs. S P. Road. E Dismal. W. Creek road.			
Hamilton W. B. 1. - 1	50 x 150	Cary Bros.	
Hale M. A. N. Ward. S Miles. E Shepherd. W Lovell.			
Haddock A. C. 15 - 1 Chamberlain 155. C. O. L. Co.			
Harker Jane N. Shepherd. S Murphy. E Bragg. W. Bruck.			
Hern Ann 7 Glass farm.			Crow
Hefferman Edwin 13 to 16. ^{Blk} 24. East Chattahoochee.			
Hester W. C. N. Creek. S C. Chatt. L. Co. E. C. O. L. Co. W. C. O. L. Co.			

no. lots	Value	Acres	Value	Total	State	County	School	Quad	Total
1	250			250	75	100	50	25	250
		5 3/3	1100	1100	330	770	220	110	1100
2	0								
2	100			200	60	80	40	20	200
1	100			100	30	70	20	10	100
5	300								
5	300								
16	1000			1600	180	640	320	160	1600
		3/7	500	500	150	260	100	80	500
1	50			50	15	25	10	05	50
1	350			350	100	140	70	35	350
2	200			200	60	80	40	20	200
1	100			100	30	40	20	10	100
1	50			50	15	20	10	05	50
1	100			100	30	40	20	10	100
1	50			50	15	20	10	05	50
2	100			100					
2	50			150	45	60	30	15	150
1	50			50	15	20	10	05	50
		1	250	250	75	100	50	25	250
1	100			100	30	70	20	10	100
1	600								
1	30			630	189	252	126	63	630
1	200			200	60	80	40	20	200
1	100			100	30	40	20	10	100
		30	4500	4500	1350	1800	900	450	4500
		2 7/10	700	700	210	280	140	70	700
1	75			75	22 1/2	30	15	07 1/2	75
		3 3/4	125	125	37 1/2	50	25	12 1/2	125
1	60			60	18	27	12	06	60
		5	150	150	45	60	30	15	150
1	100			100	30	70	20	10	100
2	100			100	30	70	20	10	100
		15	5000	5000	150	200	100	50	5000

Safley H. O.	1 York & Campbell	60 x irreg.	McCroskeys
"	6, 7, 8 1/2 Spring	150 x 300	"
"	34	(86 x 150 Ad.)	
"	1, 2. Dodson	40 x 107 ² each.	Glass farm
"	37. 1/2	50 x 120	
"	11. 1/2 Blk	50 x 150	
"	8. 1/2 Carl	50 x 146	
"		4	
Henderson J. A.	4 3, 4, 4, 4, 5. Inisur	78 x 150	Henderson
"	J. P. W. 101 1/2 47. Inisur.		Glass farm
"	E 50, 94, 96, 3, 4, 5. Blk 29. Glass & Chamberlain	50 x 150 each.	Henderson, Crows
"	Lot Dodson		
"	Same, Part 17	66 x 300	Lattners.
Henson Henry	11 Hill.	68 x 100	Martins.
Hixson H. J.	564, 14 Park.	64 x irreg.	Floral Park
"	11, 12. 1/2	37 ² x 126	Landerman.
"	11. 1/2. Inisur. S. Laferry, E. Seymour.		
"	Same N. 50, 72, 73. Campbell	50 x 180	Hamilton
Hightower J. M.	12, 13, 14. Killingham's to Sherman		Hights.
Hilton & Denton.	2, 3. York		McCroskey
Hupp	E 48 ² , S 164, - 72. Hilder	48 1/2 x 164 irreg.	Hamilton
Hillery R. J.	10. 1/2 Blk	39 x 140	Glass farm.
Hurd Geo. A.	N 3/4 Blk 6.		Anderson
"	O 3/4 64, E 1/2 67, + Blk 65, 66, + 68.		
Wood.	N. Evans, S. Oglesby, E. Anderson, W. Anderson.		
Hurst & ...	100 m. Dodson x 190 each.		James Smith or Smith
Hunt Goldt	13	50 x 180	Payre.
"	H. A., 1 1/2 3 inc + 29 Harrison + Henderson Ave.		Irreg. Hunts
"	H. A., 4 x 6 1/2, 14 Blk 1. " Ave.		Lattners.
"	Terranna. Lot in Glass farm. N. Jones, S. Qushaw, E. Alley + Dodson.		50 x 190.
Hoyt J. O. Trustee	1 1/2 11 inc. 1/2 Sherman.	50 x 125 each.	Hordlaun
"	1 1/2 11 " " O. Hordlaun.	"	"
"	dr. - 7 " "	"	"
"	dr. - 8 " "	"	"
"	dr. - 11. Lindsey.	"	"
"	dr. - 12. " "	"	"
"	1 1/2 5 - 14 " "	50 x 65 less lot 6.	"
"	dr. - 17. Hoyt.	53 x 60 each.	"
"	1, 2, 3, 5, 6, 7, - 10. Lindsey.	50 x 125	"
"	1, 2, 3, 5, 6, 7, - 15. Hoyt.	50 x 170	"
"	4, 5, 7, 8. 18 at Alley.	irreg.	"
"	1 - 2 Sherman.	50 x 125	"
"	3 - 5 Hordlaun	"	"

Township	Value	Acres	Value	Total	State	County	School	Road	Total
1	400								
3	535								
1	50								
2	300								
1	150								
1	70								
1	60			1565	169 1/2	620	313	156 1/2	1565
3	500			500	100	200	100	50	500
1	50								
6	700								
1	150			900	270	360	150	90	900
1	250			250	75	100	50	25	250
1	200			200	60	80	70	20	200
1	500								
2	100								
		1	30	630	189	252	126	63	630
2	400			400	120	160	80	40	400
3	250			250	75	100	50	25	250
2	1100			1100	330	440	220	110	1100
1	500			500	150	200	100	50	500
1	500			300	90	120	60	30	300
		4	500						
		14	3500	4000	1200	1600	800	400	4000
		4	400	400	120	160	80	40	400
1	250			250	75	100	50	25	250
1	250			250	75	100	50	25	250
14	1200			1200	360	480	240	120	1200
10	1400			1400	420	560	280	140	1400
1	200			200	60	80	40	20	200
11	600								
11	600								
11	600								
11	600								
11	600								
11	600								
7	400								
8	450								
5	750								
8	300								
7	150								
1	60								
1	60			5525	1657 1/2	2210	1105	552 1/2	5525

Hunt Mrs. G. C. 7. 26 Olive. 50 x 220
 Suffice H. S. 5 50 x 175
 " " 26 Olive. 50 x 150
 Dulce Wm. One lot in East Chathamway.
 Igoer Mrs T 57-7 Taylor. 75 x 100 Glass farm.
 Ingram J. B. 15 to 18 inc.
 Iron J. B. 12 int in N Simpson. S Lawson, E Simpson W Laferty
 Jameson J. T. N. C. O. L. Co. S Anderson. E Beck W H. + A. R. R.
 Jamagin 4. 15-23 Elmendorf. Small triangle S. P.
 " 1. 2-24 Chamberlain. 50 x irreg. "
 Johnson H. S. 10. 11-3 Hummer ave. 60 x 100
 " J. H. 2. 7. Oval. Irreg. Involves
 " " 3 1/2 N. Welch. S Walnut Park, E Walnut Park. W. Hammett Lane
 " R. P. N. Webb S Webb E Stewart. W Garland
 " Mrs. Mary. N. Knigs Point. S- E Ditch W Garland.
 " H. T. W 50. 8 3 Kushum 50 x 50. Glass farm.
 " " 3 Spring Place. Turnleys Lots 77.7.
 " & Mc Glosky 1/4 int in Burton S. D. S. E. Chatt. E Mc Gill S. D. W. Carl + Chamberlain Sts.
 Jones Henry S. Scott. S Britchard. E Lumphkin W Anderson.
 " H. D. 58. 50 x 175
 " J. H. 21. 58 Appleing + Chamberlain Spring Place
 " H. T. 2 in 1. Wilder.
 " James. S. W. cor. 6. Duml. 50 x 125 Green + Grady.
 " G. S. 5- Wilder. 50 x 195 Glass farm.
 " J. G. - A. Lot out of Sively Tract. 50 x 191 Bell View Drive.
 " " N Sively S Milligan E Harrison road. W Sively.
 " Rachael 3 1/2 6-7 Curtis 25 x 190 Boyle
 Kener Jim N. McCallie. S Sherman. E Lewis. W Mc Burdy.
 Kelly Mattie 2 lots Webb + Lums etc. Involves

6th District

Continued on page 618.

Family	value	Acres	value	Total	state	County	School	Road	Total
1	100			100	30	40	20	10	1 00
1	50								1 00
1	50			100	30	40	20	10	1 00
1	450			750	135	180	90	45	4 50
2	200			200	60	80	40	20	2 00
4	200			200	15	20	10	05	2 00
		8 2/3	50	50					50
		3 1/2	1600	1600	480	640	320	160	16 00
2	50								2 10
2	150			200	63	84	42	21	1 00
2	100			100	30	40	20	10	
2	150								
		2 1/4	500	650	195	260	130	65	6 50
		10	700	700	120	160	80	40	4 00
		11	450	750	135	180	90	45	4 50
1	200								
1	100			100	120	160	80	40	4 00
		4	250	250	75	100	50	25	2 50
		1/4	50	50	15	20	10	05	50
1	100			100	300	40	20	10	1 00
2	1250			1250	375	500	250	125	2 50
1	200			200	60	80	40	20	2 00
1	300			300	90	120	60	30	3 00
1	700			400	120	160	80	40	4 00
2	200								
		1	250	450	135	180	90	45	4 50
1	60			60	18	24	12	00	60
		1	1250						
		1	1250	1250	375	500	250	125	12 50
2	160			160	78	64	32	16	1 60

October Term. 1894.

State of Tennessee,
Hamilton County } At a Session of the Quarterly Term of
the County Court of Hamilton County
Tennessee began and held at the Court-House in the
City of Chattanooga on this the first Monday and first-
day of October 1894

Present and presiding the Hon. Seth
M. Walker Judge of the Court with the following Justices
to wit: P. M. Brown, C. A. Bedell, Peter Bolton, W. M. Reeve, J. M.
Brown, L. W. Bates, Thos. Cowart, J. M. Carter, W. M. Cummings,
L. W. Coleman, W. H. Card, J. C. Connor, P. C. Cramer, W. L.
Dodd, J. M. Drunken, J. A. Guthrie, E. F. Hixson, J. V. Huddle,
J. H. Hogan, J. A. Holtzclaw, J. T. Hill, M. M. Hope, A. M. Johnson,
W. D. Lamon, W. M. Lightfoot, D. J. Manning, J. N. Millsap, W. N. McGill,
W. M. Poe, W. M. Pearson, Allen Parker, J. P. Reynolds, Scott -
Rawlston, Jas. T. Ross, Milton Russell, H. J. Springfield, J. H.
Springfield, W. M. Shelton, J. L. Seagle, Robt. Wallace, W. J. Walker,
O. P. Worley and H. W. Wilber

~~On Motion~~ The Records of the previous Court were
ordered to be read at the request of the Judge.

Moved by Esquire A. M. Johnson
Seconded by ^{Esq.} M. M. Hope that the Minute containing
the Resolution of Esq. M. M. Hope in the matter of the
retaining Officers (by Judge Whiteside & Clerk Messers) be
so corrected, as to show that the Resolution was
carried by unanimous *in a voce* vote -

Moved by Esquire Holtzclaw & seconded by Esq. Wilber
that the Motion be tabled - Motion lost by the follow-
ing vote: Nos. H. J. Springfield, J. M. Carter, Thos. Cowart,
W. M. Cummings, Allen Parker, D. J. Manning, W. L. Dodd, J. V. Huddle,
C. A. Bedell, J. A. Guthrie, W. H. Card, J. N. Millsap,
Hogan, Rawlston, Ross, Bolton, Law, Poe, Russell,
Hill, Walker, Worley, J. M. Brown, Connor, Bates,
Shelton, Lightfoot, Hope, Johnson, Seagle,
Ayes: - Hixson, Brown, Pearson, Reynolds, Wallace,
Reeve, Coleman, Springfield, H., McGill, Holtzclaw,
Cramer, Wilber, Drunken.

Whereupon the original motion was put and carried
by a unanimous vote, a majority of the Justices being
present and voting.

The following resolution¹⁰⁷²³ introduced by Esq. J. T. Hill
 Whereas: The County of Hamilton is in need of the
 sum of Sixty Thousand Dollars with which
 to discharge its outstanding indebtedness in-
 curred for County purposes now due and
 payable: Be it resolved that the Judge of
 this Court is hereby authorized and directed
 to appoint a Committee to consist of
 three members of this Court of which
 Committee he shall be a member and the
 Chairman to contract with some Corporation
 firm or person to pay the debts of the County
 to the amount of Sixty Thousand Dollars
 as aforesaid and for the purpose of paying
 such debts to secure up the warrants of
 the County the sum of \$60000⁰⁰ payable
 at such dates in the future as the said
 Committee may deem proper and be able
 to arrange; and said Committee is hereby
 authorized and empowered to contract and agree
 on behalf of the County to pay six per cent
 interest per annum from the date of
 security said contract ~~from~~^{until} the time fixed
 for final payment of the warrants to be
 issued for such sum, In consideration
 of the advance of the said sum of \$60000⁰⁰
 and its use and in consideration of the discharge
 of the indebtedness of the County now or
 hereafter evidenced by outstanding warrants
 and for the extension of the time of pay-
 ments by the County of the original warrants
 issued by the County for the debts to be
 discharged as aforesaid, said Committee is
 hereby invested with full power to act in
 the premises and to enter into all such
 agreements as may be necessary with any
 person or persons, firm or Corporation for
 paying carrying and extending the time
 of payment of \$60000⁰⁰ or less of the
 original warrants of the County now out-
 standing or of the warrants specially drawn
 in conformity with this resolution for the
 sum of \$60000⁰⁰ or less, to be advanced as afo-
 = said for the County - and in order to execute and carry
 out the action of said Committee, the Judge of the
 Court is hereby authorized, empowered and directed

To James
 County Judge
 this 9th day Oct 9th

Committee on
 page 6/15

October Term 1894

to draw his warrants upon the Trustees of Hamilton County for such several sums as said Committee may direct for the amount advanced as aforesaid for the payment of the debts of the County. The total amount, however, of such warrants so as to be drawn by the Judge of the County Court, and to be paid by the County shall not exceed the sum of \$60,000; and the Trustee shall accept in writing the warrants so drawn on him by the Judge of this Court payable at such dates in the future as may be agreed upon by said Committee, and the person, firm or corporation advancing said sum of money or agreeing to pay said debts of the County. said Committee is further empowered to enter into all such necessary agreements in relation to said \$60,000. of special warrants or the forbearance of suits or demands against the County now represented by warrants for outstanding indebtedness as may be proper for the protection of the interests of all persons concerned.

And the Judge of this Court is further authorized, empowered and directed to draw his warrants upon the Trustee in favor of the person, firm or corporation negotiating and arranging for the advance of said sum of \$60,000 or less in a sufficient sum to pay and discharge the commissions for negotiating the contract heretofore provided for, such commission not however, to exceed the sum of one half of one percent per annum of the which shall be advanced; and he is authorized, empowered and directed to draw his warrant or warrants upon the Trustee for all necessary expenses incurred or to be incurred in negotiating and securing said advance and for such other reasonable expenses as may be incurred in drawing, examining, executing and forwarding all documents, papers and contracts necessary to carry out the provisions of this order and the negotiations and agreements of the Committee, and all proper agreements and contracts of said Committee are hereby ratified and confirmed. On motion of Esq Hill seconded by Esq Hope the Resolution was adopted, a majority of the Justices being present and voting for the same.

Moved by Esq Hope seconded by Esq Hill that the Rules heretofore made for the conduct of the Court and adopted at the April Term 1879 shall govern the present term of this Court motion carried a majority of the Justices being present and voting for the same.

Moved by Esq Hill seconded by Esq Hope that a Committee of three members of this Court with the County Judge added to it be appointed to report to this term of Court Rules for

the government of this Court, motion carried a majority of the justices being present and voting for the same

Issued
Oct 9 - 1894

Judge Walker read his report for the month of September and Judge Whiteside's report for the months of July and August 1894, and on motion of Esq R M Brown seconded W F Walker said Reports was referred to the Finance Committee for report

Issued
Oct 9 - 1894

Judge Walker read to the Court the ^{report} of A. J. Mahagan S. M. Johnson and J J Jackson members of the Finance Committee and on motion of Esq Hill seconded by Esq Wallace said report was referred to the Committee on Reelers. a majority of the justices being present and voting for the same

motion by Esq Hope seconded by Esq Seagle that the County Judge be, and he is hereby authorized to purchase a complete set of the Reports of the Supreme Court of Tennessee. He is directed to negotiate the best trade possible. when said Reports are so purchased they shall be kept in the office of the County Judge, but the Chancellor, Judge of the Circuit Court, Sheriff and the Clerks of said Courts shall have free access to said reports at all times. He will also purchase a copy of Orchard on Administration for the use of the County Court Clerk. motion carried a majority of the justices being present and voting for the same

The Poor House Commissioners appeared in open Court and presented their report as follows:-

To the County Court: We your poor Com^{rs} wish to make following report for the Quarter Ended Sept 30/94. No. of inmates on hand at beginning of quarter

No. of inmates on hand at beginning of quarter	59
" " " admitted during quarter	35
" " " died	8
" " " discharged	30
" " " on hand Sept 30/94	56
Expenses for poor house during quarter	\$ 1536.60
" " " out D. R.	846.85
	<u>\$ 2383.45</u>
Due from Marine patients	6.66
	<u>2376.79</u>
Due from City	163.62
Total expenses for Quarter	<u>\$ 2213.17</u>

— October Term 1894 —

Inmates are in reasonable good health ^{and}
well cared for. Respectfully

J. W. White

W. H. Card

J. W. White

On motion of Esq. Walker seconded by Esq. Bedell the report was adopted ^{and} spread of record, the majority of the justices being present ^{and} voting for same.

Moved by Esq. Johnson that the report of Trustee Craig as approved by the Finance Committee be adopted ^{and} that he be allowed credit for all errors ^{and} releases claimed thereon. This motion was seconded by J. H. Springfield ^{and} ordered referred to the auditing Committee. This report will be found of record on the last days proceedings of this Court.

Supt. of Schools Hufferer submitted his report for the Quarter ending Sept 30/94. on motion of Esq. Hill seconded by Esq. Seagle the County Judge was authorized to have one thousand copies of same printed for distribution, a majority of the Justices being present ^{and} voting for same. This report will be found of record on the last days proceedings of this Court.

Moved by Esq. Springfield (J. H.) seconded by Esq. Seagle that the following resolution be adopted:— In view of the stringent condition of the money market ^{and} also of the financial needs of the County ^{and} also in view of the fact that the city has made similar concessions to tax payers which are resulting favorably: Be it resolved, that the Trustee be ^{and} is hereby instructed ^{and} empowered to give a reduction of an amount equal to rate of six per cent per annum upon all taxes except the state proportion paid ~~by~~ between the first Monday of Oct 1894 ^{and} the first Monday of Feby 1895 inclusive of both dates:— Be it further resolved that the Trustee is hereby notified that all legal costs ^{and} penalties will be exacted of him upon all taxes unpaid ^{and} delinquent after the said

Issued
Oct 9-1894

Issued
Oct 9-1894

— October Term 1894 —

first Monday in Feby 1895, the interest of the County demanding it.

This resolution as read carried, a majority of the Justices being present and voting for it.

The following motion or resolution was offered by Esq. Hogan :- Whereas: It has been the custom of the Work House Commissioners in appointing the work House Superintendent to select a member of the County Court ^{and} Whereas: - In our opinion the mode of selecting is detrimental to the best interests of the County in that it stimulates among our members a greed for remunerative places ^{and} leads to questionable combinations to effect the end therefore resolved that no member of this Court shall during his term of office hold or enjoy any office or place of profit in the gift of the Work House Commission. ^{and} shall also be ineligible to the office of Poor House Superintendent or any other office or place of profit in said Poor House.

On motion of Hope seconded by Seagle the resolution as read was laid on the table by the following vote: - Ayes - H. J. Springfield, E. F. Hixson, Chas. Cowart, Allen Parker, D. J. Maulny, W. L. Dodd, J. W. Hancock, C. A. Redell, J. A. Gutrie, D. W. Laman, J. C. Millsaps, Wm M. Beene, L. W. Coleman, J. J. Hill, W. J. Walker, O. P. Worley, Wm Sheeton, Wm Lightfoot, M. M. Hope, N. W. Wilbur, J. F. Seagle, - 21, ayes
Nays - R. M. Brown, W. M. Pearson, J. M. Laiter, J. L. Cummins, J. A. Reynolds, Robt Wallace, J. H. Hogan, A. K. Raulston, J. S. Ross, Peter Goetz, W. H. Ford, J. A. Holtclaw, W. M. Poe, M. M. Russell, J. M. Brown, J. C. Comar, L. W. Bates, P. Chamber, J. M. Drickson, A. J. Johnson. Nays 20

The Court then on motion adjourned to meet on Tuesday Morning Oct. 2nd 1894 at 10 o'clock a.m.

Wm M. Beene
County Clerk

October Term 1894

State of Tennessee }
 Hamilton County } Quarterly Court met pursuant
 to adjournment in the County Court Room in the City
 of Chattanooga Tenn this the second day of October
 1894. Present and presiding Hon. S. M. Walker County
 Judge and the following Justices: - R. M. Brown
 Bedell, Bolton, Beene, J. M. Brown, Bates, Cowart,
 Carter, Cummings, Coleman, Card, Cowart, Cramer,
 Dods, Donckin, Guthrie, Hixson, Hancock,
 Hagan, Hoeth, claw, Hill, Hope, Johnson, Laman,
~~Walsh~~ ^{Edg. Pittman} Manning, Millsaps, McGill, Poole,
 Pearson, Parker, Reynolds, Raulston, Ross, Russell,
 H. Springfield, J. H. Springfield, Shelton, Seagle,
 Wallace, Walker, Worley.

The minutes of the previous day record were
 read and approved.

J. H. Bragg }
 vs. } This cause came on to be heard upon
 C. A. Bedell } the demurrer of the defendant to com-
 plaintant's petition after argument and consideration
 of the whole case the Court order and decrees that
 said demurrer be sustained and petition is dismissed.
 The Court is of opinion and decrees that this Court
 has no jurisdiction of the contest for Justice of the
 Peace between Bragg and Bedell, because it appears
 that no notice of contest has been served or steps
 taken as required by the statute regulating contests
 of Elections for Justices of the Peace in the County
 Court and it further appearing that said Bedell
 has a commission for the office from the Governor
 therefor dismisses this suit and orders that J. H. Bragg
 and J. P. Ashley his surety on cost bond pay the cost
 of suit for which execution may issue. From this
 J. H. Bragg pays an appeal to the next term of the
 Circuit Court of Hamilton County Tenn which is
 granted on his executing bond for cost as required
 by law.

On motion of Esq. Hope seconded by Esq. Millsaps
 the salary of the County Judge was fixed at
 \$2400⁰⁰ from the time of his induction into office
 until the first day of October 1895, a majority of the
 Justices being present and voting for same.

Moved by Esq Johnson seconded by Esq Hope that the Court proceed to the Election of a County Attorney.

Moved by Esq H Springfield ^{and} seconded by R M Brown that Esq Johnsons motion be laid on table.

The roll was ordered called on this last motion ^{and} the motion carried by the following vote:
 Ayes: - Hixson, Brown R M, Pearson, Parker, Manning, Dodd, Hancock, Redell, Millsaps, Reynolds, Wallace, Raulston, Ross, Tolton, Beene, Coleman, J H Springfield, ~~Redell~~, McGill, Holtclaw, Russell, Garner, Shelton, Lightfoot, Hilbur, Derriekson. - 25
 Nays: - H Springfield, Carter, Cowart, Cuning, Guthrie, Laman, Hogan, Lord, Poe, Hill, Woelker, Worley, J M Brown, Connor, Pates, Hope, Johnson, Seagle. - 18.

Esq Hill introduced the following resolution:
 Whereas: - Our County particularly the city of Chattanooga is afflicted with a large ^{and} growing number of waifs ^{and} other children who are a constant source of annoyance to the people ^{and} all peace officers by reason of their daily violation of some of the penal statutes of the state ^{and} Whereas it being apparent to our wise ^{and} upright Circuit Judge that it is morally wrong to send children of tender years to the common prisons provided by our existing laws - there to mingle with the mature ^{and} hardened criminals to end only in becoming such themselves so long as there is a possibility of reforming ^{and} curing them of their criminal tendencies & yet it being apparent to all familiar with the facts that it is unjust ^{and} dangerous to the community to allow such persons to run at large as well as an injustice which humanity owes to the unfortunate ^{and} that therefore some provision should be made to confine, restrain ^{and} if possible reform all who are afflicted with such tendencies. Therefore Be it Resolved that a Committee of three members of

Jones
 Oct 9 - 1894

Committee
 on page 615

— October Term 1894. —

This Court be appointed by the County Judge to investigate the propriety of establishing a reformatory for the confinement of and treatment of this class of criminals, and report to the January term of this Court together with such plan of organization necessary legislation and other data incident thereto, as in their judgment may seem right and proper looking to the consummation of the object in view and that his Honor Judge Walker County Judge and his Honor Mayor Geo. Woods of Chattahoochee Hon John A. Moon, Circuit Judge, Chief of the Police and the Rev. J. W. Buchanan, Dr. P. D. Sims Member of State Board of Health be and they are hereby invited to meet and co-operate with said Committee as advisor members.

On Motion of Esy Hill seconded by Redell the resolution as read was carried.

Moved by Esy ~~Hill~~ Springfield seconded by J. M. Brown that the Court proceed to the election of Judges and Clerks for the November election and read a prepared list which list Springfield moved, and ^{Seagle} Springfield seconded, be adopted.

Moved by Johnson seconded by Por, that said list be laid on table.

On roll call the motion was lost by the following vote:— Ayes:— Carter, Cowart, Cuning, Parker, Mauley, Dodd, Hancock, Hogan, Cain, McGill, Por, Russell, Hill, Brown, J. M., Corrier, Bates, Lightfoot, Hope, Johnson — 19 ayes.

Nays:— H. J. Springfield, Hixson, R. M. Brown, Pearson, Redell, Guthrie, Laman, Reynolds, Wallace, Raulston, Ross, Bolton, Beebe, Coleman, J. W. Springfield, Holtzclaw, Walker, Morley, Cramer, Shelton, Wilbur, Drickson, Seagle, — 23.

The Court then proceeded to call the roll of districts for the election of Judges & Clerks:—

The following persons were selected:—

1st District:— Daisy - Judge A. C. Smith, Wm R. Thomas Clerk. K. A. Gamm

Sealed
Oct 9-94

Dallas :-	Judge Clerk	Thos. Varner, J. F. Hixson Geo. Raulston
2 ^d Dist :-	Judge Clerk	Geo. Plumblee, W. C. Hale E. E. Swingle
Hill City	3 ^d Dist :- Judge Clerk	H. C. Beck, J. A. Yarnell H. G. Franklin
Stringers	3 ^d Dist :- Judge Clerk	J. W. Thiery, S. B. Godsey W. C. Hartman
	4 th Dist :- Judge Clerk	W. C. Johnson, Ab. Souders Mat. Wheeler
Highland Park	5 th Dist Judge Clerk	Chas. Peacock, R. M. Moton Lon. Brown
Redgedale	5 th Dist Judge Clerk	J. W. Hoffman, Joe Smith J. R. Reid
Armyside	5 th Dist Judge Clerk	Wm. Mullin, J. H. Fetter A. Horn
Norman Heights	6 th Dist Judge Clerk	A. A. Gettys, W. P. Ford S. M. Milford
E. Chatt	6 th Dist Judge Clerk	J. W. Moyers, Ab. Sireley Will Smith
	7 th Dist Judge Clerk	Wm. Knight, J. J. Lamb W. M. Allen
	8 th Dist Judge Clerk	Walter Welch, A. D. Thompson W. B. Powers
	9 th Dist Judge Clerk	F. S. Wallace, W. H. Hill J. R. Saugster
	10 th Dist :- Judge Clerk	G. W. James, M. Schnee C. H. Ford

Moraw by Hope and seconded by Hancock that the name of J. R. Henderson be substituted for M. Schnee. Moraw by Wilbur seconded by Demickson that the motion be laid on table. The motion was carried by the following vote.

October Term '94

Ayes:- H. Springfield, Hixson, R. M. Brown, Pearson, Dodd, Guthrie, Millsaps, Reynolds, Wallace, Raulston, Ross, Bolton, Beebe, Card, Coleman, H. Springfield, ~~Redell~~ McGill, Holchlaw, Walker, Norley, J. M. Brown, J. C. Corner, P. Cramer, Shelton, Lightfoot, Wilbur, J. M. Derickson
Seayle - 28.

Noes:- Carter, Cowart, Cummings, Parker, Manning, Hancock, Laman, Hogan, Poe, Russell, Hill, Pates, Hope Johnson - 14

11th Dist Judge Prof W. D. Greene, J. C. Patterson,
Clerk J. C. Bolton

12th Dist Judge Danⁿ McGill, J. M. Clift
Clerk J. O. A. Wallace

13th Dist Judge Jno. McWilliams, Wm Clift
Clerk J. F. Vanderyaffe

14th Dist Judge J. M. Poe, D. J. Scott
Clerk Wm Smith jr.

16th Dist Judge J. M. Kell, T. Nagle
Clerk F. B. M. Guffey

17th Dist Judge Wm St. Geo. Murray, J. F. Rogers
Clerk Wm Jelf

18th Dist Judge P. A. O'Neal - O. N. Gibbons
Clerk K. Sheeton

19th Dist Judge H. W. Grant - H. F. Temple
Clerk R. B. Derickson

Moved by Esq. Hope seconded by Esq. Parker, that the name of W. C. Griffith be substituted for that of Temple
Moved by Wilbur and seconded by Cramer that Esq. Hope's motion be tabled.

The motion was lost by the following vote:-
Ayes:- R. M. Brown, Pearson, Dodd, Raulston, Beebe, H. Springfield, Holchlaw, Cramer, Shelton, Lightfoot, Wilbur, Derickson - 12

Noes:- H. Springfield, Hixson, Carter, Cowart, Cummings, Parker, Manning, Hancock, Redell, Guthrie, Laman, Millsaps, Reynolds, Wallace, Hogan, Card, Coleman, McGill, Poe, Russell, Hill, Walker

in October Term 1894 in

J. M. Brown, Corner, Bates, Hope, Johnson, Reagle

Whereupon the original motion was put and carried.

20th Dist Judges. Jno. A. Patten, J. M. Hardaway
Clerks D. A. Bradford

14th Dist

1st Ward. Judges A. J. Gahagan J. C. Lattinor
Clerks R. W. Swinam

2^d Ward Judge J. Hodge McLean, G. O. Martin
Clerk W. C. Mull

3^d Ward. Judges F. Tyler Jno. McClure
Clerk A. Gupton

4th Ward. Judges H. J. Blunstead W. E. Dyer
Clerk E. W. Mattson

5th Ward. Judges Chris. Bathman W. J. Poe
Clerk C. R. Stony

6th Ward Judge C. H. Peabody W. G. M. Thomas
Clerk F. M. Patterson

7th Ward Judges Jno. A. Rule E. J. Chapin
Clerk R. W. Barr

8th Ward Judges J. J. McCloskey D. F. Powell
Clerks W. J. Gladdish J. J. Clouston

Moved by Esq. Manning, seconded by Esq. R. M. Brown that Court go into the election of a Poor House Commissioner. Esq. Manning nominates Wm. Shelton and Esq. H. J. Springfield nominates J. L. Reagle. A ballot being taken Esq. Shelton received 29 votes and Esq. Reagle 13 - Esq. Shelton having received a majority of the votes cast he was declared duly elected.

J. H. Springfield Esq. presented to the Court the following petition: To the Hon. County Court

of Hamlet County :- The Undersigned the Committee appointed by the Humane Society of Hamlet County were appointed to ask you to restore the appropriation of \$25⁰⁰ a month formerly given the Society and which was voluntarily relinquished by the Society some two years ago since which time the appropriations has not been asked for by the Society

D. G. Curtis
E. G. Richmond
Louis L. Durham

Moved by Esy Springfield seconded by Esy Millsaps that the monthly allowance of \$25⁰⁰ be granted the Society.

Moved by Holyclaw seconded by Hill that the matter be referred to a Committee of three to report at as early date as practical.

Esy Deagle moved to table Holyclaws motion but the motion to table was lost and Esy Holyclaws original motion was carried

Moved by W. J. Springfield as seconded by Cunnings that Court proceed to select a Constable to wait on the Grand Jury - Motion Carried.

The following parties were then placed in nomination: J. M. Faler, G. M. Johnson, W. Key and G. W. Smith.

On the first ballot there was no election but on the second ballot G. M. Johnson received a majority of all the votes cast.

The Court then proceeded to the election of a Constable to wait on the Circuit Court.

The following persons were placed in nomination J. M. Faler, E. H. Thompson, Geo Smith, & W. H. Key.

On the first ballot the vote resueter as follows: Faler 5 - Thompson 13 - Smith 6 - and Key 18 - No one having received a majority of the votes cast the Court at this point on motion of J. M. Brown adjourned until 10 o'clock Oct 3^d 1894.

J. M. Brown
Judge

Committee
on page 615
Issued
Oct 19-1894

Issued
Oct 19-94

— October Term 1894 —

State of Tennessee 3
 Hamilton County 3 Quarterly Court met pursuant to adjournment
 in the County Court Room in the City of Chattanooga Tenn
 this the third day of October 1894. Present and presiding
 Hon. J. M. Walker County Judge and the following Justices:-
 R. M. Brown, Redell, Bolton, Reese, J. M. Brown, Bates,
 Cowart, Carter, Cummings, Coleman, Card, Corner, Cramer
 Dodd, Derickson, Guthrie, Hixson, Hancock, Hogan
 Holtclaw, Hill, Hope, Johnson, Laman, Lightfoot
 Manning, Millaps, McGill, Poe, Pearson, Parker
 Reynolds, Raulston, Ross, Russell, Springfield, J. H.
 J. H. Springfield, Shelton, Seagle, Wallace, Walker,
 Norley and Wilbur.

On motion the Court went into the election of a
 Constable to wait in the Circuit Court at January
 Term. E. H. Thompson, W. H. Key, J. M. Foley & Geo. J.
 Smith were placed in nomination. Geo. Smith
 receiving a majority of all the votes cast he
 was declared duly elected.

On motion of J. H. Springfield, seconded by Redell
 D. Anderson was permitted to present a petition
 of one, Dickard, claiming reward of Fifty Dollars
 for capturing two persons charged with setting
 fire to County work house building.

Moved by Esq. Holtclaw and seconded that petition
 be referred to County Judge for report at January
 Term of Court.

Moved as an amendment by Esq. Brown, seconded
 by Connor, that petition be disallowed.

Esq. Hope moved as an amendment to the amend-
 ment, seconded by Esq. Hill, that said Dickard be
 allowed the sum of Twenty five (\$25⁰⁰) Dollars.

Moved by J. H. Springfield, seconded by Seagle, that
 Hopes amendment motion be laid on the table
 which was carried by the following vote:-
 Ayes:- J. H. Springfield, Pearson, Carter, Cowart,
 Parker, Dodd, Hancock, Wallace, Hogan, Raulston,
 Ross, Card, Springfield, McGill, Holtclaw, Norley,
 Bates, Cramer, Wilbur, Johnson, Seagle. - 21
 Nays:- Hixson, Brown R. M., Cummings, Manning

J. M. Walker
 Oct 9-94

October Term 1891

Bedell, Guthrie, Laman, Millsaps, Reynolds,
Bolton, Beene, Coleman, Poe, Russell, Hill,
Walker, Brown, Connor, Lightfoot, Hope - 20

Moved by H. Springfield ^{and} seconded by Hope
that Esq. Holtclaw's motion to refer to County
Judge be tabled. Which motion was lost by the
following vote:-

Ayes:- H. Springfield, Carter, Cowart, Parker,
Dodd, Guthrie, Laman, Wallace, Hogan,
Raulston, Ross, Springfield, H. McGill, Bates,
Cramer, Johnson, Seagle. - 17

Noes:- Hixson, R. M. Brown, Pearson, Cummings,
Manning, Hancock, Bedell, Millsaps, Reynolds,
Bolton, Beene, Card, Coleman, Holtclaw, Poe,
Russell, Hill, Walker, Worley, Brown, Connor,
Lightfoot, Hope, Wilbur. - 24

Moved by H. Springfield, seconded by Raulston
that said Dickard be paid the reward of Fifty
Dollars. Upon a call of the roll the vote
resulted in a tie: The following is the vote:-

Ayes:- H. Springfield, Carter, Cowart, Parker,
Manning, Dodds, Hancock, Bedell, Laman,
Millsaps, Wallace, Hogan, Raulston, Ross,
Card, Springfield, Worley, Bates, Cramer, ^{and}
Seagle.

Noes:- Hixson, Brown, R. M., Pearson, Cummings,
Guthrie, Bolton, Beene, Coleman, McGill,
Holtclaw, Poe, Russell, Hill, Walker, Brown,
Connor, Lightfoot, Hope, Wilbur & Johnson

Moved by H. Springfield seconded by E. Wallace
that the Judge appoint the following Com-
mittees:-

(See page 615) On Finance Committee - Five members of County
(") On Jail Committee - Three members " County
(") On Bridge Committee - Three members of County

These Committeemen to serve for the ensuing year
This motion carried a majority of the Justices being
present ^{and} voting for same.

on motion of Johnson seconded by Cummings, the following Resolution was passed a majority of the Justices being present ^{and} voting for same. Resolved: That the County Judge be authorized ^{and} empowered to employ competent aid to open a set of books, audit claims etc, cost not to exceed \$50⁰⁰ per month. This suggestion was made by the last finance Committee, also requested by the Judge in his message at the opening of this Court.

Esq J M Carter presented the following petition of the North Side Land Co. ^{and} on motion of Esq Carter seconded by J W Springfield was granted: - A majority of Justices being present ^{and} voting for same: - Said petition is in words ^{and} figures to wit: - To the Worshipful Court of Hamilton County Tenn: Your petitioners the Chatt ^{and} North Side Street Railroad Company respectfully ask your favorable consideration ^{and} action as follows: -

Whereas: At the January term of your Honorable Court 1890. you passed an order giving this Company permission ^{and} consent to enter upon ^{and} construct for use of its street cars a single line of track with all the necessary turnouts ^{and} switches on ^{and} along the following County roads on the North Side of the Tennessee River in the 3^d Civil District of Hamilton County Tennessee: viz: - on ^{and} along the road known as Frazier Avenue from its intersection with the North approach of the County Bridge to its intersection with the Street known as North Market Street. on ^{and} along said Henry or North Market Street to the Dallas Road, ^{and} Northwardly along the Dallas Road to its intersection with Forcep Avenue. ^{and} extend ed on ^{and} along Mitchell Avenue from the Dallas road to the top of Stringer Ridge on ^{and} along the road leading from the upper Ferry Road to the lower Ferry Road, on ^{and} along Montgomery St. through its entire length, on ^{and} along Woodland Street its entire length ^{and} Forest Ave ^{and} S.W. South west its entire length

October 1894 Term

All of the above subject to the Conditions imposed by the Court in the general order passed at the same term of Court and Whereas it has been up to this time impracticable for this Company to use some of the rights granted in said order of Now therefore your petitioners humbly pray that you will revise this order in such a way as to grant this Company one year from this date to begin a Construction of its line upon the streets and roads above included your petitioners also ask that they be allowed to enter upon and construct for the uses above mentioned the same rights along the entire length of Sawyer Street from its intersection with the present line of railway to the top of Stronger Ridge.

Your petitioners also ask that whereas it is anticipated that in the near future this Company will make track connection with the proposed Chattanooga Western Railway to Waldens Ridge that your Honorable Court grant us the privilege of conveying coal and other freight over its track by Electric power only from the said Chattanooga Western Junction into Hill City to or near the North End of the present County Bridge under such conditions and restrictions as your Honorable body may see fit to impose

Chattanooga North Side St. Railway
By Saml R. Read
President

Esq J. M. Brown presented the following resolution and moved its adoption which motion was seconded by Esq R. M. Brown:-
Be it Resolved:- That the Work House Commission be instructed to pay the foremen of the work house each \$35⁰⁰ per month and the guards each \$25⁰⁰ per month; That the Bridge Commission be instructed to pay the Bridge Watchman \$35⁰⁰ per month.

Moved as an amendment by Esq Poe seconded by Esq Cummins that the salary of the Supt of the Work House be reduced to \$50⁰⁰.

Moved by Esq Seagle seconded by Poe, as an amendment to the amendment that the salary of the Poor House Superintendent be reduced to \$40⁰⁰; the Steward to \$25⁰⁰ and that the salary of the Capt of Schools be reduced to \$75⁰⁰ per month.

Moved by Esq Johnson seconded by Hill, that a division of the question be made and that each reduction be voted upon separately.

Moved by H. J. Springfield and seconded by Hope, that the original motion and all amendments be tabled which motion carried by the following vote:—
Ayes:— H. J. Springfield, Cowart, Manning, Dodd, Hancock, Redell, Guthrie, Laman, Reynolds, Hogan, Ross, Coleman, H. J. Springfield, McGill, Walker, Worley, Bates, Cramer, Hope, Wilbur, Drickson, Seagle. — 22

Noes: Hixson, R. M. Brown, Pearson, Carter, Cuning, Parker, Millsaps, Wallace, Raulston, Reese, Law, Holtzclaw, Poe, Russell, Hill, Brown, ~~Cotton~~, Lightfoot & Johnson — 19.

Moved by Holtzclaw, seconded by Hill, the following named persons were elected Notaries Public for Hamilton County a majority of the Justices being present and voting for same:— O. P. Worley, R. F. Selser, J. W. White, W. L. Dodd, D. J. Manning, N. W. Wilbur, C. A. Redell, J. R. Reynolds, J. H. Hogan, Milton Russell, J. J. Hill, Myron Walker, Robt. Wallace, F. X. Ransdell, H. C. Beck, J. K. Hodges, W. C. Headrick, H. J. Springfield, J. J. Ross, W. M. Reese, G. J. Morgan, Lewis Morgan, R. A. Seagle, W. Sharon, L. E. Reese, W. D. Carswell, D. L. Grayson, J. H. Cantrell, W. H. McGuffey, L. M. Coleman, Fred Giddings, Dave J. Anderson, L. W. Bates, Nap Loder, P. C. Cramer, Alta Bushnell, F. A. Seagle, J. M. Drickson, L. P. Thatcher, H. C. McLane, J. M. Brown, G. J. Fry Jr, D. H. Raines, Jno. A. Key, J. R. Wallace, Wm. M. Poe, Geo. F. Milton, ~~J. Holtzclaw~~, N. M. Leach, J. B. Dicklin, W. A. Schoolfield, A. C. Floyd, Scott Raulston, & E. S. Daniel.

Moved by H. J. Springfield seconded by J. M. Millsaps that following named persons be exempted from the

James
Oct 9 - 1894

October Term 1894

payment of poll taxes and the working of the public roads; ~~which~~ for the remainder of the year of 1894 and all of the year of 1895 - which motion carried a majority of the Justices being present and voting for same:-

E. Hissou, J. H. Logan, J. J. Bran, Wm Pitts, L. A. Jones, F. L. Charles, James Hale, Jerry Moon, Wm Reeve Jr, Geo. Ward, Dan Hawkins, Joe Barnes, W. H. Greene, Jeff Elliott, Geo Rankin, Julius Fitzhugh, M. Sirely, H. G. Sanders, and J. B. Reynolds from Working Road

On motion the following named persons were selected as the venire for the January term of the Circuit Court a majority of the Justices being present and voting for same:-

1 st Dist	James Brumley	14 th Dist	James McClure
2 ^d "	James G. Hammill	"	J. Crossman
3 ^d "	Wm Lass	"	J. Meese
4 th "	Harrison Kittle	"	J. Lowry
5 th "	W. R. Thurman	"	Moses Wells
6 "	J. J. Rose	"	W. D. Peoples
7 "	Dudley Talley	15 th Dist	W. F. Gray
8 "	John Pendergrass	16 "	J. C. Connor
9 "	Thos Rowe	17 "	Doke Wefren
10 "	Casan Caldwell	18 "	W. Howard
11 "	D. F. Shipley	19 "	W. C. Griffith
12 "	Sam ^l Newman	20 "	Eugene Tomroy
13 "	W. H. Green		

*Sealed
Oct 9 - 1894*

The Clerk read a communication from the Auditor of the City of Chattanooga which is in words and figure as follows:- Chattanooga Term Aug 28th Board of Health, Gentlemen:- We have paid on account of Small pox to date \$8659⁸⁰ and have received from Hamilton County the sum of \$3995³⁰ We have un- paid bills to the amount of \$340²² leaving the County indebted to us in the sum of \$5047¹ they paying one half of the expenses. Very Respectfully J. J. Gillespie, City Auditor

On motion of Hope seconded by Redell the foregoing communication was referred to the County Judge to investigate and if found correct that he be authorized to ~~pay~~ pay the same. This motion

*Sealed
Oct 9 - 94*

October Term 1894

carried by the following vote: - Ayes: - H. Springfield
 H. Brown R. M., Pearson, Carter, Coward Cummings
 Parker, Manning, Dodd, Hancock, Redell, Guthrie,
 Laman, Millstap, Reynolds, Wallace, Hogan, Ross
 Bolton, Reeve, Caw, Coleman, Springfield, Holt,
 Claw, Poe, Russell, Walker, Wooley, J. M. Brown,
 Comin, Bates, Tramer, Lightfoot, Hope, Wilbur,
 Danikew, Johnson & Seagle - 40
 Nays - none

On motion of Hope, seconded by Seagle, the petition
 of Julius E. Klohnere to make map of Hamletan
 County which was read by Esq. Hogan, was
 referred to a committee of five ~~of the~~ to be
 appointed by the County Judge of which said
 committee said Judge shall be Chairman to
 report at the January term of this Court a
 majority of the Justices of being present and
 voting for same.

On motion of H. Springfield seconded by Wallace the
 County Judge was empowered to appoint a
 committee of three on Printing and a committee of
 three on Charity to whom all matters pertaining
 to printing and charities should be referred. A
 majority of the Justices were present and voted on
 this motion.

On motion Esq. Hope, seconded by Poe, Robert
 Pritchard was elected Fish Commissioner for
 Hamletan County - vice J. W. Bachman resigned -
 a majority of the Justices were present and voted
 on this motion.

Moved by Hill, seconded by Hope, that the County
 Judge be and is hereby authorized to have printed 5000
 blanks not less than legal cap paper size to be called
 Touches and shall contain the following: - Space for
 Number Date - In favor of - Amount - Approved by
 Passed and ordered paid - 189 - and it shall be the
 duty of the Clerk before presenting accounts for the

Issued
 Oct 9-94
 Committee on
 page 616

Committee
 on page 616

Issued
 Oct 9-94

Issued
 Oct 9-94

— October Term 1894 —

Consideration of the Court to attach said account in a neat manner to one of these vouchers duly filled out.

The motion carried by a majority of the Justices being present and voting for same.

Issued
Oct 9-94

On motion of H. Springfield seconded by Johnson, the claim of the Sterle Orphan Home against Hameth County was referred to the Committee on Charity to be hereafter appointed by the County Judge with instructions to report at the January Term of this Court a majority of the Justices being present and voting for same.

Issued
Oct 9-94

On motion of Esq. Bates seconded by Hope the petition relating to extension of Long St. to Acton Park in 17th Civil Dist was referred to Work House Commission with power to act a majority of the Justices being present and voting for same.

Under Rule # 21 Esq. Johnson filed the following:-
Oct 1894 - 20th District Justice protest against Work House Commissioners withdrawing hands from unfinished work in that District. New work needed on 7th St connecting Alabama St and Valley Road at School House. Notice that Bridge is called for across Chattahoochee Creek near State Line.

The following accounts were submitted to the Court for their action

1	John Englehardt	Sundry Repairs	\$ 5 40
2	Chattahoochee Hardware Co	Sundries	7 50
3	E. A. Woodworth & Co		14 00
4	J. A. Snow & Co	Est. House yard & Bridge	4 60
5	C. A. Morris & Co	" " "	1 - 40
6	Levors Shortly	Cleaning Carpets	1. 00
7	H. A. McQuade	Est. House yard	6. 40
8	City Water Co.	Comm. House yard. \$4.75	50 70
9	R. C. Stewart & Co	Boots case Co Judge	12. 00
10	J. A. Payne & Co	Stationery Judge & Clk	8 50
11	Griscom & Smith	Blankets	31. 50
12	Chattahoochee Hardware Co	Sundries	1 90

Entered all bills allowance
book Oct 8 1914

13	Low and Let. Live Drug Co	Sundries	\$ 3. 20 ✓
14	J J Wilson.	Repairs to jail	\$ 15. 60 ✓
15	E C Atkins & Co	work on jail	\$ 3. 20 ✓
16	J A Gray.	Jail Supplies	\$ 1. 50 ✓
17	Ross Machan B & S Co	Repairs & Material for jail	\$ 168. 04 ✓
18			
19	Chatt. Elect. Light Co.	Jail 1 st & 2 nd County Bridge	90. 00 ✓
20	J A Ferguson	County Bridge	4. 00 ✓
21	J E Campbell	County " Green Glass Globes	- 50 ✓
22	W. M. Fox.	Election Rent. of Room.	5. 00 ✓
23	E D Miller	" " " "	4. 00 ✓
24	Inquisition on Archie Keef a Lunatic		
	J A Springfield	J P Holding Inquest.	5. 00 ✓
	J P Miller	Officer	3. 00 ✓
	E A Holland M D	Physician	2. 00 ✓
	Jas. Pettyjohn	Witness	. 50 ✓
	John Craddock	"	. 50 ✓
25	Inquisition on Geo Hudson Lunatic		
	J P Hill J P	Holding Inquest	5. 00 ✓
	J G Newman	Officer	3. 00 ✓
	D ^r Hope	Physician	2. 00 ✓
	John Burton	Witness	. 50 ✓
26	E L Jones	Eye Glasses for patient - County Hospital	3. 00 ✓
27	J J Wilcox	Repairs Co. Poor House	3. 30 ✓
28	D P Henderson	Books for Supt. of Schools	3. 00 ✓
29	James Printing Co	County Judge. Office	\$ 10. 50
	"	Justice Peace	58. 00
	"	Atty Gen ^e Off	40. 00
	"	C & M Office	91. 00
	"	Cor. Cr. Ct. Office	38. 75
	"	Elections	317. 00
			\$ 555. 25 ✓
30	Clerk & Master	Cost - Co vs New England Co.	23. 91 ✓
31	Mac Gowan & Cooke	10 J P Doc Rets	180. 00 ✓
32	D P Henderson & Co	Code of Tenn. for J J Hill	7. 75 ✓
33	Marshall Bruce & Co	Codes, Supplements & Rans for J P	120. 00 ✓
	"	Sheriff & Jail	10. 50 ✓
	"	Co Cr. Judge	3. 00 ✓
			\$ 133. 50 ✓
34	L M Clark	Express charges on Codes	2. 70 ✓
35	Lucius Mansfield & Co	Installation of 8 Camps Co Jail.	15. 50 ✓
36	Miller Bros	1 Comb for Jury	25 ✓
37	S Giesmar & Bro	Bed sheeting &c for Jury	39. 80 ✓
38	E. J. Lumler Mfg Co	100 ft. Sheetting for Cr. Ct. Room.	2. 25 ✓
39	W D Grandall & Co	Books for Jail Off & Staff.	25. 40 ✓
40	Gottschalk & Co	Furniture for Jail & Jury	113. 00 ✓
41	Fritts & Whiel	Jail Repairs	15. 02 ✓
42	D P Henderson & Co.	Supplies	10. 25 ✓

October Term 1894

43.	J. H. Payne Co	Copy Press & Books	\$ 5.50 ✓
43 1/2	Williams & Wood	Wash Staged in Clerk's office	19.00 ✓
44	Mac Gorman & Co	Circulars & Cert Bloom.	5.00 ✓
44 1/2	Loomis & Hart-Maug Co	Lumber for Bridge	35.76 ✓
45	H. A. McDiade	Wre. for 6 1/2 cr.	6.95 ✓
45 1/2	Big Spring Ice Co	Ice for House	13.77 ✓
46	Reed Lumber Co	14 Doelbels P. P. 40.	248.00 ✓
46 1/2	Roll. Richardson	Books on Wells	6.50 ✓
47	D. Patterson	Repairs in Jail	7.40 ✓
47 1/2	D. P. Henderson	Sundries	3.30 ✓
(50) Inquest on	W. L. Gahagan	Coroner	5.00 ✓
Henry Johnson	Frank Hooke	Juror	.50 ✓
	W. W. Mc Cleary	"	.50 ✓
	Ellis Reed	"	.50 ✓
	M. W. Manker	"	.50 ✓
	Beese Williams	"	.50 ✓
	Jim Davis	"	.50 ✓
(51) Inquest on	W. L. Gahagan	Coroner	5.00 ✓
Julia Clark	J. F. Byrne	Juror	.50 ✓
	W. B. McAllister	" ✓	.50 ✓
	Geo W Bell	" ✓	.50 ✓
	J. E. Price	" ✓	.50 ✓
	Joe Castello	"	.50 ✓
	Andy Moore	"	.50 ✓
	Ed. Boen	"	.50 ✓
(52) Inquest on	W. L. Gahagan	Coroner	5.00 ✓
Unknown Infant	J. F. Thornton	Juror	.50 ✓
	H. E. Warner	"	.50 ✓
	F. M. Johnson	"	.50 ✓
	Wm Rowland	"	.50 ✓
	C. H. Craue	"	.50 ✓
	J. D. Burnett	"	.50 ✓
	W. S. Rutherford	"	.50 ✓
(53) Inquest on	W. L. Gahagan	Coroner	5.00 ✓
Patry Hutchinson	Seldon Samuel	Juror	.50 ✓
	Wm Kausinger	"	.50 ✓
	J. S. Selman	"	.50 ✓
	C. A. Farquhar	"	.50 ✓
	J. N. Merriam	"	.50 ✓
	J. A. Mulligan	"	.50 ✓
	Joseph McLean	"	.50 ✓
	D. B. Haskins	Officer	.50 ✓
(54) Inquest on	W. L. Gahagan	Coroner	5.00 ✓
Wm Williams	Seldon Samuel		.50 ✓
	Wm Kausinger		.50 ✓
	J. S. Selman		.50 ✓
	C. A. Farquhar		.50 ✓
	J. N. Merriam		.50 ✓
	A. Gallacher		.50 ✓
	Joe McLean		.50 ✓
	J. P. Miller		.50 ✓

255) Inquest on
Charlotte Lindorjohn

W. L. Cahagan	Coroner	5.00 ✓
J. F. Byrne -	Jury	50 ✓
H. M. Brown	"	50 ✓
J. H. Carter	"	50 ✓
E. L. Abernathy	"	50 ✓
Gas. Smith	"	50 ✓
J. M. Nichols	"	50 ✓
W. M. Bogard	"	50 ✓

56	Chatt Gas Light Co -	Co. Cert. House	\$ 15.30 ✓	
	"	Registers Office	30 ✓	
	"	Shuff + Co Jail	11.40 ✓	
	"	Surveys	60 ✓	
	"	C & M. Office	1.05 ✓	
	"	Co Cert. Clerk Off	2.55 ✓	
	"	Trustee	90 ✓	
	"	Co Cert & Clerk Off	6.15 ✓	38.25 ✓
	Davenport Bro	Supplies to prisoner.		162.00 ✓
	City Water Co	Co. House & yard.		57.50 ✓
	Work House for curing Quarters or so much as may be necessary of			\$8000.00

Moved by. 2nd day
That above apts be approved & ordered paid
Ayes. H. J. Springfield, Hazdon, R. M. Brown Pearson Carter
Cobart. Cummings. Par. Rev. Manning. Dodd Bedell Gutknecht
Millsaps Reynolds Wallace Hogau Ross. Bolton. Beane
Card. Colclough J. H. Springfield McGill. Poe Russell Hill
Walker Worley J. M. Brown Connor Bates Crauer Lightfoot.
Hope Wilbur Derrickson Johnson & Seagle Noes Lamm
Hoblyclaw. A majority of all the justices being present
and voting

The Court then adjourned to meet Thursday
Morning October 4. 1894 at 10 clock a m

Jeth M. Mack
County Judge

October Term. 1894.

State of Tennessee,
Hamilton County. Quarterly County Court met pursuant to ad-
-journment on this the 4th day of October 1894
Present and presiding the Hon. Seth M. Walker County Judge
with the following Justices associating to wit: R. M. Brown, C. A. Bedell
Peter Bolton W. M. Beene - J. M. Brown. L. W. Bates Tho. Cowart. J. M. Carter
W. M. Cummings L. W. Coleman J. C. Connor. P. C. Cramer W. D. Dodd Tho.
Derrickson J. A. Guttere E. F. Hixson. J. B. Hancock J. H. Hogan. J. A.
Hollyclaw - J. T. Hill M. M. Hope - A. M. Johnson. D. W. Lamon W. M. Lightfoot.
S. J. Manning J. N. Millsaps W. N. McGill W. M. Poe - W. M. Pearson. Allen
Parker J. B. Reynolds Scott Raulston Jas. T. Ross Milton Russell H. J.
Springfield J. H. Springfield W. M. Shelton J. L. Seagle Robt. Wallace W. J.
W. J. Walker & P. Worley & R. W. Wilbur -

Record of previous days proceedings read & approved

Petition of Mrs S. E. Carver was presented to the Court and is
in the words & figures following to wit:

To the honorable County Court of Hamilton County -

The undersigned respectfully petition your honorable body grant
her license to carry on business at the corner of 4th & Chestnut Streets
in the City of Chattanooga without the usual fees therefor, she proposes
to keep a Butcher Shop & keep a small assortment of groceries on
on a small scale. She states as a reason for asking the privilege
that she has now under her care four children that are properly
charges on the public and they have no claim on petitioner
and she is supporting them as a matter of charity - These
are the children of Mrs J. --- Tully who is unable to take
care of them, the other is the child of a Mrs Dickson who has
left the County and left no one to care for the child -
Petitioner is willing to take care of these children for the present,
if the privilege asked for is granted said children are
not related to petitioner

Respectfully Submitted
Mrs S. E. Carver

Moved by A. W. Poe Esq and seconded by H. J. Springfield
that the Petition of Mrs Carver be referred to the County
Judge with power to act.

Petition of Trustees of 1st Congregational Church was presented
to the Court and is in the words & figures following to wit:
Hon. County Court.

Your Petitioners the Trustees of the first
Congregational Church ask that the Taxes on the property
of J. C. Smith on Gulmer Street used as a parsonage be

Journal
Oct 9-94

Journal
Oct 9-94

October Term. 1894

exempt and relieved of State and County Taxes for 1893 & 1894 as the property is used as a parsonage and for religious purposes -
We ask this under the Law

Respectfully

J W White. Chairman
A D Alexander
G W Jackson
M Reddick
C A La Prade
W^m Sullivan
A Doherty
W^m Fields

On Motion of J A Springfield 2nd by J M Brown.
the petition was referred to the County Judge with power to act-

Offer of J A Ducau to rent. the Poor House.

To the County Judge and Committee of old farm
J A Ducau desires to lease the County Poor House farm
on the following terms - There has been about seventy five
(75) acres of land cleared on the land of which about forty
five (45) or fifty (50) is now under fence and the remain-
-der is grown up in Bushes (25 or 30 acres) about twenty five
(25) acres is now in cultivation - About fifteen of the twenty five
acres is in very good condition and good land - I agree to
lease said farm for a term of five years I will fence and
put in cultivation the seventy five acres that is that has been
cleared. - I also agree to sow the same in clover and
grass and leave the same in a good state of cultivation
at the expiration of my term I furthermore agree to clear
and fence about (20) acres which is the best land on
the farm

Respectfully Submitted

J A Ducau

On Motion of Esquire Hope 2nd by Esquire Wallace
the same was referred to the Poor House Commission
and County Judge with power to act. A majority
of all the Justices being present and voting

To the Honorable Judge & County Court of Hamilton County:

We the undersigned ask your honorable Body to
have the ^{Public} road leading from the top of Mission Ridge
where the Shallow Ford Road crosses the Ridge north
to Sherman Heights opened, said road passes on
the east side of Mission Ridge - The right of way

Road Petition
Mission Ridge
Road in 5th & 6th
Dist.

Issued
Oct 9-94

— October Term 1894 —

Issued
Oct 19-94

to this road has been decided to the County and the County has accepted it as a public road - Recently the south end of this road has been closed up by J F Stewart and others and the attention of the Road Commissioners of the 5th District has been called to the fact of its having been closed and he refuses to open it until the part of the Road in the 6th District is fully opened up which has never been done although several parties have bought land and built on this road and it has become an absolute necessity to have

J. W. Branch
J. N. Willis
Romie Loomis

E. B. Hodsletter
J. O. Floyd
Anna Powell

Reorington

On Motion of Allen Parker seconded by R. M. Brown Esq, the Petition was referred to the Road Commissioners of the 6th & 5th District with order to report in due time to County Judge

On Motion of Esquire Hill seconded by Esq Carter that the record of yesterday releasing H. G. Sanders from Road Duty and Poll Tax be reconsidered and that it read from Road duty and not Poll Tax Motion carried a majority of the justices being present & voting

Moved by Wm. Shelton Esq & seconded by Esquire Wallace that Wm Polan of the 18th T D be released from Poll Tax and road duty for the years 1894 & 1895 a majority of the Justices being present and voting for same

The following reports of officials of the County omitted from the first and second days proceedings of the Court are now recorded by permission of Court:-

"Report of Hugh Whiteside County Judge for July and Aug. 1894." To the Honorable County Court: Gentlemen:-

I submit the following report of warrants issued by me in the months of July and August 1894.

For work house purposes	\$ 3775	³⁰
For County Court	7617	⁹⁴
For Circuit Clerk	6534	⁴⁸
For Poor House & Paupers	2504	⁹²
For Jail	1615	⁴⁴
For Inquests	10	⁵⁰
For Miscellaneous purposes	1580	⁹²
	<u>37860</u>	<u>50</u>

October Term 1894

An itemized statement of miscellaneous expenses is hereto attached and marked exhibit "A"

Respectfully, N. Whiteside, County Judge

Exhibit "A" Miscellaneous expenses.

Borrowed money	\$10000. ⁰⁰
Associated Charities	150. ⁰⁰
Small pox	130. ⁰⁰
Bridges	276. ⁵⁷
Registration	1875. ³²
J. Hill (Atty for State)	3073. ⁵⁰
Mission & Steale Homes	296. ⁵³
Total	\$15,801. ⁹²

(See page 573)

Report of S. M. Walker County Judge, for September 1894.
To the Honorable County Court; Gentlemen -

I submit the following report of warrants by me issued during the month of Sept. 1894.

For work House purposes	\$3280. ⁴⁰
" County Court	1976. ⁴⁵
" Circuit Court	6226. ²³
" Poor House & Paupers	954. ⁶⁴
" Inquests	198. ¹⁵
" Miscellaneous purposes	462. ⁶⁷
	<u>13098.⁵⁴</u>

(See page 573)

An itemized statement of miscellaneous expenses is hereto attached and marked Exhibit "A"

Respectfully

S. M. Walker, County Judge

Exhibit "A" Miscellaneous Expenses.

For Election purposes	\$275. ⁴⁰
" Small pox	13. ⁷⁵
" Bridges	105. ⁸⁶
" Old Cost	67. ⁶⁶
	<u>462.⁶⁷</u>

Report of condition of County Finances by A. Mahagan, A. L. Johnson & J. J. Jackson Members of Finance Committee. Hon. S. M. Walker County Judge, City. Dear Sir: -

In reply to your request for a statement of the condition of the County as shown by the County books on August 31-1894 submit the following: -

The books in the Trustees office show that there is

Due Schools \$19506.²⁷

— October Term 1894 —

Due Roads	\$ 6047. 31
Due Sinking Fund	6486. 17
Due State of Tennessee	11545. 15
Making a total of	<u>\$ 43584. 93</u>
There is cash in the Treasury	<u>5714. 81</u>
Leaving a net overdraft due,	
the four departments named,	37,870. 09
Amount due for borrowed money	45,000. 00
Unpaid warrants Estimated at	18,000. 00
Unadjusted claims Estimated at	<u>12,000. 00</u>
This would make a net indebtedness	<u>\$ 112,870. 09</u>

In addition to the above there is outstanding warrants issued on account of the Baptist Church lot bought by the County of Eighteen Thousand Dollars, ^{and} accrued interest on same of about \$1000⁰⁰. Possibly \$1200⁰⁰. This would make the total indebtedness of the County about \$132,000⁰⁰. The \$18,000⁰⁰ indebtedness due on account of Church lot is to be provided for in the tax levy each year until all is paid.

That could not be counted as a matured floating indebtedness but is a liability that must be provided for in future tax levies the same as the bridge bonds ^{and} the interest thereon. The bonds that were issued to build the Walnut St bridge amount to \$200,000⁰⁰ bearing five per cent interest, payable twenty years from the date they were issued which was in 1889. The total income of the County of course will largely depend upon the assessed valuation of the property ^{and} the rate of taxation for County purposes. While the County has made very large expenditures during the past five years yet she has in return for same a very fine system of County Roads ^{and} Public buildings. The investments of the County in the Enlarged Hospital will be of benefit to the County as soon as that institution is completed, ^{and} ready for occupation. The County must protect her credit by meeting her interest account promptly. She should also provide generously for the maintenance of the County Schools. That is one department of the County that should not be neglected. While there is at all times room for improvement in public roads ^{and} bridges yet this particular department of the County Government has been a very expensive one during the past few years.

Like wise the expenses of the County Court owing to the recent legislation has been very heavy. Whatever reduction can possibly be made in these two departments ought certainly to be looked after. The County has managed as the County Court ^{and} Work House Commission may dictate

In the expenses of the Circuit Court, to materially reduce running expenses, the County Government must have the hearty co-operation of the Circuit Court Judge, ^{and} the Atty General. These two officers will no doubt work in harmony to accomplish such an end. It is hardly probable that the assessed valuation of the property in the County will go beyond the high figures of 1890 to 1893 during the next five years. Such a result can not reasonably be reached unless there is a great increase in the values of real estate. And while the public has always shown an approval of necessary public expenditures yet it hardly seems advisable to make assessments or the rate of taxation so high as to be burdensome especially during our present depressed financial condition. The principal income of the County is derived from direct taxation ^{and} from privileges collected by the County Court Clerk, supplemented by a small income from the Circuit Court Clerk, Chancery Court Clerk, ^{and} miscellaneous sources. The County each year derives quite an income from back taxes. No close approximate estimate can be made of what this would be as it will largely depend upon the amount of uncollected taxes turned over by the Trustee to Back Tax Collector. There will always be more or less of a net loss in the collection of taxes as compared with the aggregate of taxes based on the assessed valuation of property in the County, caused by errors ^{and} legitimate releases.

With the above facts as they are presented to us, the necessary conclusions we must come to are that the policy of the County should be to extinguish its floating indebtedness. That can only be done by increasing the bonded indebtedness of the County (and that would not be in our opinion, advisable) or a reduction of expenses. The latter is the wise course in our opinion. If the County could meet all of its liabilities prior to 1875 on the old rate of taxation and on an assessed valuation of $\$7$ million Millions or under, it ought to be able to do the same thing now, with an assessed valuation of 50% to 100% greater. In this connection it might not be out of place to suggest that a more accurate system of keeping the Records should be inaugurated. For instance we have to estimate the amount of warrants outstanding. They should not be necessary. If prompt settlements are made with the Trustee every month ^{and} a correct record of all warrants issued ^{and} all paid the difference between the two items would show what is outstanding. It would not be expensive to adopt a system of accounts that would make it possible to get up an accurate statement of the County's condition with very little trouble at any time.

— October Term 1894 —

In keeping a correct record of business, nothing should be estimated. The books should show accurately the condition of every account. It will be quite appropriate for the County to adopt such a system. The expense of this would not be very great. When a proper system of books are once opened the accounts could be kept in the office of the County Court Clerk, ^{and} in the Trustees office with very little additional expense to the County.

Another suggestion we are justified in making and that is a more sympathetic method of arranging ^{and} passing upon claims against the County. Instead of the Court permitting accounts to be presented after the Court is in session all claims and accounts against the County that are expected to be ordered paid at any session of the Court should be filed in the County Court Clerk's office and a record of same made prior to the opening of the Court, ^{and} every claim should be audited by a competent committee of the Court designated for that purpose or by authority contracting the indebtedness. It is easy for accounts to be duplicated unless some such system is put in practice. The County could also save a considerable item of expense each year if a better system of contracting accounts should be adopted by the Court. Some authority competent to make contracts ^{and} purchases should have in charge all matters of this kind. Of course the Work House Department is in charge of a competent Commission ^{and} so is the poor house each with authority to create the necessary indebtedness to carry on these two departments, but in the matter of repairs ^{and} the purchase of miscellaneous supplies, and every thing of that sort ought to be entrusted to some special authority designated for that purpose.

It is very clear from the conditions we are now confronted with that it is an unwise policy to trespass upon one department of the County to supply funds to meet the running expenses of another department, ^{and} as rapidly as present conditions can be corrected this policy should no longer be pursued.

Whatever has been suggested in the way of improvement is not done to criticize methods that have been in force in the past but simply to suggest ideas that are more in conformity with the necessities of the future.

With the large amount of floating indebtedness now outstanding it would be quite burdensome to pay all of same in one or even two years without a considerable increase in the rate of taxation ^{and} to avoid this it seems that the better course to pursue would be to have the County make a temporary

loan say Fifty to Sixty Thousand Dollars, maturing in one two ^{and} three, possibly four years so that a certain percentage of this indebtedness could be extinguished each year. If there are no laws already in force authorizing this course it seems to us that it would be possibly the best thing to secure such legislation at the next session of the legislature. Certainly legal action by the legislature authorizing the County to make such a loan would to say the least place the matter in such shape that more favorable terms as to the interest could be obtained, ^{and} by adjusting that much of the present indebtedness as above suggested the County could maintain all its departments without material increase in the rate of assessment or present rate of taxation. Trusting that the Court over which you have been elected to preside will be in harmony with you on all important questions that will come before you, ^{and} assuring you of our best wishes for the success of your administration as well as the general prosperity of the County whose citizens have thus honored you we are

(See page 573)

Very Truly,

A. G. Gahagan
A. M. Johnson
J. J. Jackson

Report of R. F. Craig, County Trustee, (see page 449 ^{and} 574)
To the Worshipful County Court ³
of Hamilton County Tennessee ³
Gentlemen:

I have the honor to present the following report of the monies received ^{and} disbursed by me as Trustee of Hamilton County Tennessee from the first day of September 1893 to the 31st day of August 1894 both dates inclusive -

Respectfully Submitted
R. F. Craig
County Trustee.

A. J. Craig Ledger Folio 55

1893	Aug 31.	Balance	8630	95
	Oct. 1.	Genl. Lm	1229902	86
		R. R. "	17038	79
94	Aug 31	P. N. A Est	12155	25
	"	" Palls	14984	50
	"	Yml Collections	1121496	17
			384208	52

94	Aug 31.	Delinq ⁹³ P. Est	2	31261	94
	"	" RR	2	754	81
	"	" Palls	2	13942	50
	"	Ev. R. Yml Lm	3	3093	49
	"	" RR	3	34	09
	"	Discounts	3	790	94
	"	Delinq ⁹³ Personality	3	4475	00
	"	Commissions	1	6413	15
	"	Warrants Paid	6	313561	52
	"	State of Tenn ⁹⁴	6	58	92
				9835	16
			384208	52	

94	Sept 1.	Balance	9825	16	
1894	Aug 31.	State of Tennessee	9784	16	
	"	Ev. R. "	3	987	75
	"	Deliq Personality	3	1460	70
	"	Commissions	1	1164	81
	"	Deliq Personality	6	55	93
93	Sept 20	Paid on acct.	6	3455	57
94	Jan 20	"	6	2500	00
	" 29	"	6	5000	00
	July 17	"	6	2500	00
	"	"	6	3000	00
	Mar 30	"	6	10000	00
	June 6	"	6	9500	00
	" 22	"	6	12038	80
			Balance	11489	22
			72936	94	

93	Aug 31.	Balance	3457	67.	
	Oct 1.	Yml Lm	1	68785	48.
94	Aug 31	RR RR Est	1	693	79
			72936	94	

93	Aug 31.	Hamilton County	26445	96	
94	"	Delinq ⁹³ RR	2	11414	98
	"	" RR	2	380	91
	"	" Palls	2	4647	50
	"	Ev. R. Yml Lm	3	1152	38
	"	" RR	3	19	88
	"	Discounts	3	790	94
	"	Deliq Personality	3	1704	15
	"	Commissions	1	367	833
	"	Warrants	6	18830	812
			238742	35	

94	Sept 1.	Balance	11489	22		
93	Oct 1	Yml Lm	93	1	85520	56
	"	" RR. " "	1	8637	05	
94	Aug 31	P. N. R. Est	1	809	42	
	"	" Palls	1	1661	50	
	"	J. W. Messick	2	26336	84	
	"	R. B. Henderson	2	1091	10	
	"	J. B. Ragon	2	2486	60	
	"	Justices of Peace	2	404	04	
	"	W. H. Fisher	2	353	66	
	"	Miscellaneous	2	15050	80	
	"	Marine Hotel	2	47	45	
	"	Back Taxes	2	7333	33	
	"	Borrowed Money	2	55425	01	
			Balance	33565	05	
			238742	35		

94	Sept 1	Balance	33565	05
----	--------	---------	-------	----

94	Sept 1.	Balance	33565	05
----	---------	---------	-------	----

Sinking Fund Ledger Folio # 69

1892					1893		
Aug 31	Delm ^t R. Est	2	1630	59	Aug 31	Balance	6054 79
"	" RR demy	2	54	41	Oct 1	Ymt Lemy	111464 25
"	Est R Kent	3	164	62	" 1	RR "	1 1233 86
"	" RR	3	284		94		
"	Delgt Pmoathly	3	243	45	Aug 31	P.M. Real Est	115 63
"	Commissions	1	786	45			
"	Warrants Paid	6	10000	00			
	Balance		6486	17			
			18868	53			18868 53

1894	Schools				1893		
Aug 31	Delm ^t R. Est	2	6522	78	Sept 1	Balance	6486 17
"	" RR	2	217	66	Aug 31	Balance	18442 88
"	" Palls	2	9295	00	Oct 1	Ymt Lemy	156398 67
"	Est R. Kent demy	3	658	46	" 1	RR "	1 4935 46
"	" RR	3	11	37	Aug 31	P.M. Real Est	462 52
"	Delgt Pmoathly	3	973	80	"	" Palls	1 3323 00
"	Commissions	1	1078	19	"	J.H. Messick	2 5957 49
"	Warrants Paid	6	58376	20	"	Back Taxes	2 3666 67
	Balance		19367	48	"	Stete permit Id	2 3314 24
			96500	93			96500 93

(see details below)

Distribution on hand				Distribution on hand			
Dist	Sch	on hand	on hand	Dist	Sch	on hand	on hand
		334	12	Forward		303.86	8460 92
" 1	" 2	477	78	" 12	" 6		94 97
" 1	" 3	150	70	" 12	" 8		83 50
" 1	" 4	3	84	" 13	" 3		325 36
" 1	" 5	70	12	" 13	" 4		173 12
" 1	" 6	97	29	" "	" 5		25 27
" 2	" 1	127	95	" "	" 7	29.13	
" 2	" 2	85	53	" 14	" 7		10455 65
" 2	" 3	401	31	" 15	" 2		106 88
" 2	" 4	2	43	" 15	" 3		151 49
" 2	" 5	95	00	" 15	" 5	4.76	
" 3	" 2			" 16	" 1		101 84
" 3	" 3	88	16	" "	" 2		17 04
" 3	" 4	371	32	" "	" 3		226 11
" 3	" 5	571	79	" 17	" 1	533.44	
" 3	" 6	134	01	" "	" 2	191.93	
" 3	" 7	6	90	" 18	" 2	4102	
" 4	" 1	156	25	" 18	" 4	127.85	
" 4	" 2	149	36	" 18	" 5	31.04	
" 4	" 3	222	19	" 18	" 6	48.14	
" 5	" 1	546	22	" 19	" 102		326 79
" 6	" 1	2274	08	" 20	" 1	603.90	
" 7	" 2			" 21	" 6		270 26
" 7	" 3			" 21	" 8		35 70
" 8	" 1			" 22	" 4		115 55
" 9	" 1	40.21		" 23	" 1		318 86
" 9	" 2	32.56		" 24	" 1		
" 10	" 1	12.76		" 26	" 1	176.80	
" 10	" 2	92.34		" 27	" 1		461 11
" 10	" 3	5.94		" 27	" 4	305.01	
" 11	" 2						
" 11	" 3						
" 11	" 5						
" 12	" 1						
" 12	" 2						
" 12	" 3						
" 12	" 5						
Forward		303.86	8460 92				

Forced balance see report of CH Peabody trustee Aug 31 92 124 00

Balance as abm 19367 48

\$ 21764 42 21764 42

Roads *Ledger Folio # 79*

1894					1893			
Aug 31	Debit R Est	2	1909	43	Aug 31	Balance	7120	77
"	" RR	2	101	83	Oct 1	Gmil Lery	7733	90
"	EvR Gm L	3	130	28	" 1	RR "	2232	42
"	Dtpt Personaty	3	92	90	¹⁸⁹⁴ Aug 31	P.N. R Est	73	89
"	Commissaries	1	205	37	"	Com ^x Rd Tax	9	00
"	Warrants Od	6	8682	83				
	Balance		6047	34				
			17169	98			17169	98

¹⁸⁹⁴ Sept 1 Balance 6047 34

Distribution

District				
1		202	13	
"	2	408	75	
"	3	830	96	
"	4	179	01	
"	5	1037	20	
"	6	576	91	
"	7	345	97	
"	8	129	57	
"	9	695	15	
"	10	240	77	
"	11	121	44	
"	12	102	79	
"	13	92	11	
"	15	88	57	
"	16	103	85	
"	17	104	43	
"	18	328	41	
"	19	297	68	
"	20	167	24	
		6047	34	

Ledger Balances Aug 31 - 1894

<i>Debits</i>				<i>Credits</i>			
R. Craig, On Hand	9825	16		State of Tennessee	11489	22	
County Fund, overdrawn	33565	05		Printing Fund On Hand	6486	17	
				School "	19367	48	
				Road "	6047	34	
	43390	21			43390	21	

Report of N. D. Haffaker Supt. Public Schools (see page 574)

Chattanooga Tenn Oct 1-1894

To the Honorable County Court:

Gentlemen:- I have the honor to submit herewith a report of the County schools for the past six months ^{and} also a summary of the Educational advancement of the County during the past eight years.

The report is as follows:-

The annual normal institute for colored teachers was held in the Gilmer St. School building the first week in June. One hour each day was devoted to a written examination of teachers. Sixty three were enrolled, fifty eight of whom took the examination, only eighteen being ~~successful~~. The large number of failures was due to the fact that the standard of qualification has been raised since last year from 70 to 80 percent. The institute for white teachers was held in the Chaugy Court room June 18-22.

Ninety-three teachers were enrolled. The first hour of each day was devoted to an examination of teachers. Among the visitors who took part in the deliberations we mention. President R. Adams of the Winchester Normal, Miss Maud Terrill of Terrill College Prof ^{and} Mrs. Grinstead of Lexington Ky, Prof E. C. Smith of Atlanta Ga, Prof E. M. Pace of Texas ^{and} also a number of the city teachers. On the 28th of July a Convention of School Directors was held at the Court House for the purpose of revising the course of study ^{and} adopting text books for the ensuing five years. Hon. Jas. W. Clift of Soddy was elected Chairman ^{and} Rev. D. H. McCallie of Ridgedale Secretary. The follow books were unanimously adopted

Primary Schools
 M. Guffey's, Revised Sessler, M. Guffey's Revised Reader, Milnes' Elements of Arithmetic, Milnes' Standard Arithmetic, Long's Language Exercises, Conklin's Haynes, Electric Elementary Geography, Electric Complete Geography, Tennessee Condition, Electric Copy book, Shelton School History, Barnes Brief N. S. History, Young Peoples Song Book, Educational ^{and} Industrial Drawing course.

Secondary Schools
 McCados' Geology of Tennessee, Wislows' principles of Agriculture, Ray's New Elementary, Whitworth's Plane Geometry, Pleet's Popular Physics,

~ October Term 1894 ~

Bryant's ^{and} Stratton's Common School Book Keeping.
 Stebbins' Hygiene Physiology, Petermann's Civil Government,
 Lockwood's Lessons in English.

The above list of books was recommended by a Committee of teachers ^{and} approved by the County Superintendent.

Please note the following.

The books in use for the past six years were readopted except as follows:

- (a) Milnes' Arithmetics take the place of Rays
- (b) Hurray's Grammars have been displaced ^{and} Long's Language Lessons Conklin's Grammar substituted.
- (c) Barns' Brief U.S. History takes the place of the Electric U.S. History.
- (d) The Electric Elementary Geography ^{and} Electric Complete Geography (Finness' Edition) take the place of the Eclectic Nos 1 & 2.
- (e) Selections from the 'Youths' Companion were adopted for supplementary reading in fourth grade.
- (f) The Young Peoples Song Book ^{and} the Educational Industrial Drawing Course were adopted as optional studies.

(2) The Directors in Convention decide that no class shall be required to purchase new books where they have old ones but when the pupils are promoted to a higher grade ^{and} adopted books shall be introduced.

(3) Arrangements have been made whereby each school will have the benefit of one exchange of old books for new ones. ^{and} the time in which said exchange shall be made is limited only by the period of adoption.

In this way the new books will be introduced with but little, if any, additional cost to patrons.

A copy of Long's Language Exercises, Part 1, has been furnished each school, ^{and} teachers will be expected to use it in teaching language in the first ^{and} second grade. It will be the property of the district ^{and} must be left with the Clerk at the close of the school.

The Course of Study which has been in use during the past six years was readopted with only a few changes were made necessary by the growth of the school.

The Course of Study as adopted is as

following:-

Primary Schools —
— First Grade —

Objects - Pictures ^{and} names (words) of objects, ^{and} distinguishing ^{and} selecting words from the chart or printed page.

Reading First Reader completed, introduced by the word in conjunction with the object method. Much attention given to articulation. Supplementary reading.

Spelling All the words of the reading lesson, ^{and} practice in simple vowel sounds.

Writing Slate exercises in printing letters ^{and} words; Copying script from chart or reader.

Arithmetic Oral lessons in numbers, by use of numeral frame or otherwise; Computation of numbers by the fundamental rules to twenty, using Misner's Elements of Arithmetic to page 56; (Each teacher is expected to have a copy of the book) pupils do not need it in this grade) Arabic numerals to one hundred.

Language Lessons Long's Part I, to page 29, book to be in the hands of teachers only.

— Second Grade —

Spelling - Written exercises ^{and} frequent oral drill, using second reader as spelling book; thorough drill in all vowel ^{and} simple consonant sounds.

Reading - Second reader completed, giving due attention to tone, articulation ^{and} utterance, quality, of syllables, punctuation, meaning of important words given in pupils own language. Supplementary reading.

Writing Copy books No. 1 ^{and} 3, Elementary Course; special attention given to position, movement ^{and} form of letters.

Arithmetic - Review the work of first grade ^{and} continue to factoring, page 138, omitting "Written Exercises"

Geography Outline of school room ^{and} grounds, district ^{and} county ^{and} state; division of land ^{and} water; form of the earth.

Language Lessons:- Long's Part I, completed; book to be in the hands of teacher only.

— Third Grade —

Spelling:- Written ^{and} oral from speller; diacritical marks thorough drill on all vowels ^{and} simple consonant sounds practice in the use of dictionary.

Reading Third reader completed, important words defined, substance of the lesson given in the pupils own language; punctuation ^{and} abbreviations found in the lesson, Supplementary reading.

October Term 1894

- Writing Copy books Nos. 1 + 2 advanced, with extra paper to acquire movement, speed etc.
- Arithmetic Review the work of the first and second grade and continue to page 188; book to be in hands of each pupil.
- Geography Primary begun; special attention given to map drawing; distance and direction.
- Language Lessons Long, Part II to page 49; books to be in hands of pupils.
- Drawing - Educational and industrial series No. 1. Optional Fourth Grade
- Spelling Same as third grade.
- Reading Fourth reader completed; exercises same as third grade.
- Writing Copy books Nos. 3 + 4.
- Arithmetic Milnes Standard Arithmetic to 201.
- Language Long's part II, completed.
- Geography Eclectic Elementary, completed
- Drawing Educational and industrial series No. 2. (Optional) Fifth Grade - First Year
- Spelling Same as third grade.
- Reading Fifth reader completed; thorough drills in articulation, inflection, accent, emphasis, modulation and all exercises to page 36. Black Beauty as a supplementary reader.
- Writing Copy books Nos. 5 + 6; special attention given to speed, movement etc.
- Arithmetic Milnes Standard to page 343.
- Grammar Lonkhus to page 233.
- Geography Eclectic Complete Geography begun; map drawing continued.
- History of Tennessee - Phelps school history completed.
- United States History Barnes Brief begun
- Educational and Industrial Drawing series No. 3. (Optional) Fifth Grade - Second Year
- Spelling - Written with all diacritical marks; dictionary work analysis of words, derivation and meaning of prefixes to suffixes important words selected from various sources.
- Reading Literary works (Occasional)
- Writing Copying business forms, frequent drills in speed, movement etc.

- Arithmetic - Milnes Standard; review ^{and} complete to General Review Exercises, page 343.
- Grammar Conklin's completed; analysis by diagram, frequent drill in composition.
- Geography Eclectic Complete (Tennessee Edition) Completed.
- United States History Barnes Brief Completed.
- Educational ^{and} Industrial Drawing Series No. 4. (Optional)
 Note This completes the Primary School Course ^{and} also constitutes the first five grades of the Secondary School Course. No pupil should be admitted to the Secondary Course except on a certificate of graduation from the Primary School as the law directs.

Secondary School Course
— Sixth Grade —

- Spelling - Work of the fifth grade, second year continued (occasional)
- Reading Literary works, (occasional)
- Arithmetic Milnes Standard, completed, special attention given to the application of percentage.
- Book-keeping Completed, giving special attention to business forms.
- Rhetoric or Higher English Daily Recitations.
- Physiology or Hygiene Completed.

— Seventh Grade —

- Rhetoric or Higher English Completed
- Algebra Through Equations of the first degree.
- Elements of Civil Government - Completed
- Writing Exercises on paper or copy-book.
- Plane Geometry Begun.

— Eighth Grade —

- Algebra - Completed
- Plane Geometry "
- Natural Philosophy "
- Geology of Tennessee "
- Elements of Agriculture "

— Certificates and Diplomas —

Under the Act of 1891, Establishing Primary ^{and} Secondary Schools, all pupils who complete the course of study in the Primary Schools ^{and} pass a satisfactory

October Term 1894

examination, shall be entitled to a certificate signed by the State Superintendent, ^{and} countersigned by the County Superintendent, the school board ^{and} the teachers. All who complete the course of study in the secondary schools ^{and} pass a satisfactory examination shall be entitled to a diploma signed by the State Superintendent, the County Superintendent, the school board ^{and} the teachers.

The schools seventy-eight in number, are all in session giving employment to one hundred fourteen teachers.

The scholastic population as taken by the district clerk in July is 6073 in the city ^{and} 10552 outside making a total of 16625.

The enrollment is unusually large this year ^{and} the schools with few exceptions are in good condition.

Your superintendent will complete his first round of school inspection during the present month.

The colored teachers held an interesting meeting at Turkey Fork Sept 14 & 15 ^{and} among other things voted unanimously to establish a teachers circulating library of professional books as a means of becoming more proficient in the theory ^{and} practice of teaching.

The white teachers held a large ^{and} enthusiastic meeting at Couterville last Saturday Sept 29. ^{and} besides the good accomplished by mutual intercourse they enjoyed the hospitality of the good citizens of Couterville ^{and} community in the form of an old fashioned basket dinner ^{and} supper.

Summary

As this is the beginning of the present count I deem it right ^{and} proper that you know the condition of all departments of the County's belongings which come under your jurisdiction.

Therefore, I have prepared a statement showing the condition of the schools July 1, 1894 as compared with their standing in July 1886, covering a period of eight years, which is as follows:-

	1886	1894	Increase
Scholastic population	3783	10552	4769
Number of Schools	60	78	18
" teachers	67	114	47
Average length of term (days)	100	114	14
" monthly salary	36.06	44.25	\$19
Value of school houses & grounds	14705.11	62788.00	48082.89
" furniture & apparatus	354.00	11338.00	10984.00
Total value of school property	15059.11	74126.00	59066.89
Total school fund	26754.16	59300.79	32546.63

From the foregoing figures it will be seen that the scholastic population has increased in eight years 82.4 per cent; the number of schools, 30%; the number of teachers 70.1% the length of term 14%; the average salary 27.8% value of school houses and grounds; 326.9%; value of furniture and apparatus 3,102.8% total school fund, 121.6% from which we find the average percent of increase in school facilities, in eight years to be 474.3 per cent.

It may be well to state further that during this period the schools have been graded, text books made uniform thereby saving the people of thousands of dollars annually, a system of graduating pupils from the public schools has been put into successful operation, circulating libraries of professional books for teachers have been established, and a general awakening of interest in educational matters has been felt not only in the centers of population but likewise has reached the remotest corners of the county until now a comfortable school-house may be found in every community.

Very Respectfully Submitted
 H. D. Hufferkin
 Supt.

Report of Work House Commission:-
 To the Honorable County Court
 Gentlemen:-

Your Work House Commission make the following report for the quarter ending Sept 30/94
 We have had an average of 112¹/₃ prisoners per month during the quarter at a cost for feeding them of 13¹/₈ cents per head per day. Average number of animals per month 68, cost of feeding per day 20¹/₂ ct per head.

Average number of employees 29. Cost of feeding same 18¹/₂ per day each.

The total expenses for the quarter have been \$9803.06

The amount of work accomplished is shown by the Engineers Report, which is hereto attached and made a part of this report. Respectfully

J. M. Walker
 Thos Cowart
 J. W. Springfield
 L. W. Coleman

Report of Work Done By ~~Hammett~~ Hammett County Work House.
 for 3^d Qr Ending Sept 30/94,
 Hon Work House Com^{rs}:-

I have the honor to submit the following Estimate
 of work done by the various branches of the Hammett County
 Work House for the 3^d Qr. Ending Sept 30/1894,

~ Incline Road St Ethno ~

W. G. Liles, Foreman

Average number of men during quarter	21.8,
" " Teams " "	5.0
Total " days worked " "	10.00
900 feet lineal of roadway graded ^{and} gravelled	
Requiring Earth Excavation	400 cubic yards
Embankment	400 " "
Total Excavation & Embankment	800 " "
" Amount of gravel	257 " "
120 lineal feet of 24 inch drain pipe laid.	
70 " " 18 " " " "	

~ Blowing Springs Road ~

At Forest Hills Cemetery

W. G. Liles, Foreman

Average number of men during quarter	18.
" " Teams " "	5
Total " days worked " "	125
500 lineal feet of roadway graded ^{and} gravelled requiring	
borrowed material	1388 cubic yards
Embankment	1388 " "
Total Earthwork	2776 " "
Gravel	135 " "

Average gravel laid 2 miles
 54 lineal feet of 15 inch drain pipe laid.

Chattanooga Washington Road

at ^{and} above Soddy

H. J. Springfield, Foreman

Average No. of men during quarter	19.4
" Teams " "	6.33.
Total days worked " "	68.5
3300 lineal feet of roadway graded.	
Requiring excavation	3315 cubic yards
Embankment	3315 " "
5280 feet of roadway redressed ^{and}	
ditches cleaned requiring excavation	220 " "
Embankment	220 " "
150 lineal feet of roadway graded	
Opossum Creek Bridge fill.	

requiring Excavation	444	Cubic Yards
Embankment	444	" "
Total Earth work	<u>7958</u>	" "
6276 lineal feet of roadway gravelled		
18 feet with 5 ft in center requiring	1461	" "
4000 lineal feet of roadway gravelled		
20 ft wide 5 ft in center requiring	741	" "
600 lineal feet of roadway gravelled		
16 feet with 5 feet in center requiring	<u>117</u>	" "
Total amount of gravel	2319	" "
Repair on Opossum Creek	20	" "
Solid rock excavation	75	" "
176 lineal feet of 15 inch drain pipe laid		
Seven men of this force worked 1/2 day at Farmers		
Mill Bridge Excavating for foundations.		

Chattanooga to Dallas Road

D. L. Powell Foreman for the first two months J. H. Varnell
Foreman for last month.

Average no. of men during quarter	14.1
" " " Teams " "	3.9
Total " days worked " "	69.5
5400 lineal feet of roadway graded	
requiring Earth excavation	7169 Cubic yards
Embankment	7169 " "
300 lineal feet of roadway regraded	
requiring Earth excavation	111 " "
Embankment	111 " "
2700 lineal feet of roadway dressed	
and ditches cleaned	
requiring Earth Excavation	110 " "
Embankment	<u>110</u> " "
Total Excavation & Embankment	14780 " "
4200 lineal feet of roadway cleared	
by grubbed making	3.8 acres
75 lineal feet of 18 inch drain pipe laid	
26 " " 24 " " " "	
30 " " 15 " " " "	
22.5 " " 12 " " " "	

Scraps Bridge Road

Math Godsey, Foreman

Average number of men during quarter	12.7
" " " Teams " "	6.2
" " " boys " "	.5
Total " " days worked " "	68.5

~ October Term 1894 ~

4,900 lineal feet of roadway graded.	
requiring Earth Excavation	5446 cubic yards.
Embankment	<u>5446</u> " "
Total Excavation & Embankment	10892 " "
4800 lineal feet of roadway graded ^{relay}	16 feet wide
.5 foot in center requiring	<u>886</u> cubic yards.
5280 lineal feet of roadway cleared	
grabbed 40 feet wide making	4.9 acres
Average haul of gravel	1.6 miles

~ Shallow Ford Road ~
Near Shepherds Place
W. D. Walker, Foreman

Average number of men during quarter	18.2
" " " teams " "	7.1
Total " " days worked " "	69.5
3500 lineal feet of roadway graded	
requiring Earth Excavation	5204 cubic yards
Embankment	<u>5204</u> " "
Total Excavation & Embankment	10408
9000 lineal feet of roadway graded	
12 feet wide .5 feet in center	1417 " "

~ Alabama Street St. Elmo ~
W. G. Liles, Foreman

Average number of men during time worked	15.6
" " " teams " "	5.1
Total " " days worked during quarter	26.5
3732 lineal feet of roadway redressed & ditches cleaned	
out requiring Earth Excavation	311 Cub. yds.
Embankment	<u>311</u> " "
Total	622 " "
3550 lineal feet of roadway graded	
requiring	850 " "
Average haul of gravel 1 mile	

~ Summary ~

17750 lineal feet of roadway graded =	3.36 miles
29626 " " " gravelled =	5.6 "
12012 " " " regraded =	2.28 "
9480 " " " grabbed & cleared =	8.7 acres
146 " " " 24 inch drain pipe laid	
145 " " " "	18 " " " "
206 " " " "	15 " " " "
22.5 " " " "	12 " " " "

Total Earthwork Excavation & Embankment	48236	Cubic yds
" Amount of gravel hauled & spread	5864	" "
" " " Reprop Moll	20	" "
" " " Solid Rock Excavation	75	" "

Respectfully Submitted
 M. L. Dodds
 County Engineer

The County Judge appointed the following named on the various committees & ordered same spread of record.

Committee to borrow \$60,000⁰⁰
 N. W. Wilbur }
 J. L. Seagle } see page 571
 J. D. Hill }

Committee on Rules
 A. M. Johnson }
 J. W. Hogan } see page 572.
 Scott Raulston }

Committee on Reformatory Resolution
 J. D. Hill }
 W. H. Card } see page 577
 J. A. Holtzclaw }

Committee on Normal Society Petition
 W. M. Poe }
 John H. Springfield } see page 582.
 D. J. Manning }

Finance Committee
 N. W. Wilbur }
 A. M. Johnson }
 J. A. Holtzclaw } see page 584
 Robert Wallace }
 Scott Raulston }

Jail Committee
 J. M. Derickson }
 O. P. Worley } see page 584
 John Springfield }

~ October Term 1894 ~

~ Bridge Committee ~

County Judge }
 W. A. McGill } see page 584
 L. W. Bates }

~ Committee on Noemie Petition to make map of County ~

P. C. Cramer }
 J. V. Hancock } see page 589
 M. M. Hope }
 J. W. Hogan }
 J. M. Brown }

~ Committee on Printing ~

N. W. Wilbur }
 J. W. Hogan } see page 590
 J. L. Seagle }

~ Committee on Charity ~

Milton Russell }
 W. J. Pearson } see page 590
 Allen Parker }

Each Committee will name its respective Chairman where
 County Judge is not named as such.

District No 6 continued from 568.

Name	Lot	Blk.	Location	Dimensions	Notes
Kelly Alice	1	6	Harrison, about	150 x 300	
" John	1		Lot in C. Chatt.	40 x 150	
Kennedy J. A.	5-16		Taylor	50 x 120	Glass farm
Kings Point	7 to 15 inc	Blk 7	Kings Point		
Kirk L. A. & A. C.	12, 13, 14	Blk 1	Dodson	50 x 198 each	
" "	12	Blk 1	"	50 x 195	
Laffery W. C.			N. Seymour, S Laffery, E. Woolsey, W. Oagan, Simpson, Simpson, Simpson, Simpson.		
" J. G.	13		Pearl	50 x 100	Lanes
Laudred J.	3		"	50 x 150	Floral Park
"	25, 26 + 27		Chamberlain	"	"
"			Triangle lot Center Floral Park		
Latty F. A.			Lot Sherman St bet. D. Jove & Ashley, glass, 60 x 700 x 50 x 200 in Dec		
Langdon Willie	6		Campbell		Glass farm
Lawson	9		Blk 12		
Langston C. A.	1		lot Anthony, Clippinger on E side	50 x 150	C.T.R.R. Co.
Lane R. B.	2, 3		Blk 3 Pearl	60 x 127	Lanes
" M. F.	3 to 8, 10, 12 + 13 inc		Blk 2 Pearl		
" "	12 to 16 inc		Blk 3	Keenan + line, irreg	"
" "	8, 9		Blk 1	" + Francis, 50 x 100	
" F. O.	N 1/2 4 + 2		Blk 1	Francis 90 x 100	
Lewis Smudell Weaver	1, 2, 3		Blk A	Dodson 50 x 188 each	Glass farm
Lee Mary J.			N. Sively, S. Young, E. Allen, W. Sively		
Leighton Jnr.			N. Sively S. Saillard, E. Johnson, W. Galston		
Lester W. H.	lot 5		Blk 3 Chamberlain	46 x 182	Wilders
Ling J. A.			1/4 acre		Glass farm
Lowell Jnr.			N. Cannon, S. Crunch, E. Mello, W. Stewart		
Logsdon H. H.	lot 21		N. Oagan, W. na, S. Shepherd, E. Bliff, W. Collins	3 x 107 m	W. na, Sandimans
Lumpkin Annie heirs			N. Oglesby, S. Mingers, E. Anderson, W. Anderson		
" Willy			N. Scott, S. Prichard, E. McGill, W. Jones		
Martin J. W.			N. Marchant, S. Corby, E. Gohlston, W. Edwards		
" Mrs. J. G.	20, 21		Blk 11		Mississ Ridge Park
Marchant & Maynard			N. Brown, S. Martin, E. Crunch, W. Newman et als.		
Mathis Maggie			Harrison	52 x 159	
"	S 45		Lots 2, 3, 4, 5	Nilson S. D. Blk 6	Victory 575 245 x 50 + 2, 3, 4, 5 50 x 202
"	6, 7			Blackford	Lattners
Markland Myra			N. Sively S. C. O. L. Co. E. Clmore, W. Rice		
Marris C.	3		Blk 4 Taylor	49 x 160 each	Glass farm
"	17			Glass 50 x 100	Spring Place
Marion Sam.	1, 2, 3		Blk 1 Harrison Grad	50 x 150 each	Lattners
Melmore H. L.			Laffery + D. Shea	50 x 100	Laffery

mm Lots	Value	Acres	Value	Total	State	County	School	Road	Total
1	350			350	105	170	70	35	350
1	450			450	135	180	90	45	450
1	250			250	75	100	50	25	250
9	400			400	120	160	80	40	400
3	350								
1	100			450	135	180	90	45	450
		17	200						
		19 1/2	200	400	120	160	80	40	400
1	50			50	15	20	10	05	50
1	125								
3	300								
1	300			725	217 1/2	290	145	72 1/2	725
1	700			700	210	280	140	70	700
1	80			80	24	32	16	08	80
1	50			50	15	20	10	05	50
1	600			500	150	200	100	50	500
2	650			650	195	260	130	65	650
9	450								
5	200								
2	100			750	225	300	150	75	750
2	100			100	30	40	20	10	100
3	600			600	180	240	120	60	600
		50	1000	1000	3	4	2	1	1000
		1	50	50	15	20	10	05	50
1	70			70	21	28	14	07	70
		1/4	100	100	30	40	20	10	100
		2 1/4	2000	2025	607 1/2	810	405	202 1/2	2025
1	400	1/2	25	400	120	160	80	40	400
1/2	100			100	30	40	20	10	100
		1/2	50	50	15	20	10	05	50
		36.	3600	3600	1080	1440	720	360	3600
2.	150			150	45	60	30	15	150
		6.	600	600	180	240	120	60	600
1				600	180	240	120	60	600
1				600	180	240	120	60	600
2	600			600	180	240	120	60	600
		6 3/4	250	250	75	100	50	25	250
1	400			400	120	160	80	40	400
1	900			900	270	360	180	90	900
3	650			650	195	260	130	65	650
1	60			60	18	24	12	06	60

District 6

	Lot.	Blk.				
Miller Thomas.	8	6	Hickory	50 x 102	Lattner.	Laffery.
" C.A.	5.6.	64	C. C. L. Co.			
" L.W. Trustee.	1/8 int.	1/4 42 inc.	Harrison		Blackford Miller	Lattner + Ford
Wright J. S.			Lots			Martins
Winer H. J.	17			glass farm.		
Winnis J. P.	5.16		Campbell.	40 x -	Earl Denson.	
Worey C. B.	16		Hillingham			
Morris L. A.			Glass St.	Crumley St.	Campbell St.	Helwhite St.
Wore M. L.	3		"	40 x 160	Hendersons	
Morris L. A. + Mrs.	5.52		"	50 x 120	Morris	Smith.
Winn J. A.			N. Crum. E Durand. W. Crest Quad.			
Morrison + Woodward.			N. Chamberlain S Dinson + Durand. E Teague. W Durand.			
Montgomery J. H.	1	4	Taylor	48 1/2 x 100	Glass farm.	
" "		1				Lattners.
Murray J. M.	40.41. + 42					
Mutual Oil Co.			N Gardenhire S U. R. R.		E. Chatt Pipe Co. W. Gardenhire	
Murphy S. H.	15	8	Curtis	50 x 190	Byce Town	
M. Ador W. J. Trustee.	3/10 int. m.		N. M. Ador Trustee S Burgess et al.		E Dodson St. W Dinson.	
M. Donald J. L.	36					Peyers
M. Gu. J. H.	8	21	Chamberlain		Glass farm.	
M. Osturff D. H.			Lot m Longs S. D.	Glass farm. Blk	50 m C. T. R. R. x 150	
M. Miller	12.13.	16	"	"		
" J. W. 4.6.7.9.10.12.13.15.			Dodson + Taylor.	50 x 191		
M. Neal J. C.	5		Chamberlain	42 x 150		
" Dugh.			N. Harrison S Walnut Park. E Park. W. H + A. R. R.			
Newton J. H.	188	15	Hugh	50 x 150		Lattners.
New Jersey L. & Comp. Co. 11.			Hill	50 x 195		Sherman
Norman Jessie	4 1/2 4 inc.	8	Cedar	50 x 200	Kings Point.	
" "	9	10	Bellview Drive	50 x 191	J. P.	
Holl Mrs. H. H.	1.2.		Chamberlain. Dine.	Irreg.	Glass farm.	Wilder + Ste
Oglesby J. W.			N. Ford. S Lumphin. E Anderson. W. Anderson.			
Ostlund C. J.	N. 50.9.		50 m Campbell.	Irreg.		Herts.
Palmer C. A.	1.4.6+7	3	Taylor each	49 x 191	Byce	
" "	13.6.10 inc.	6	Dodson	50 x 190	"	
" "	1.4.7+23	9	Chamberlain		J. P.	
" "	5	9	R. R. Ave.		"	
" "	6.17	9	Chudorf.			
" "	21.22. + 20.	9	"			
" "	14.15	11	Bellview Drive	45 x 135	"	
" "	17.18	12	Searl	50 x 55 x irreg.	"	
" "	13.14	12	Taylor	47 1/2 x 135	"	
" "	5.6. 9.12	13	Searl	50 x irreg.	"	
" "	1.17	15	Allin	47 1/2 x 135	"	
" "	3.4	16	Curtis.	50 x irreg.	"	

District 6

	Lot.	Blk.				
Palmer C. A.	1 to 4 inc.	17	Curtis	50 x irreg.	S. P.	
"	7.8	23	Emerson	"	"	
"	11.12	"	Edmund Drive	Small Δ	"	
"	3 to 7	24	Chamberlain St	50 x irreg. + 10 + 11	Blk 24 Pearl	50 x 60 x irreg.
"	All of 25		and all of Blk 27.			
"	"	25	less lot 7.			
Payne R. W.	8.9.10.15.16.	17. + 21 to 24.	Ridge Road.	Irreg.		Morris.
Payne J. H.			N. Ryan. S. Timothy	fronting 100 x 190	on Harrison Ave.	
Pattin Jnr. C.	4	15	Boyt.	50 x 170	Woodlawn	
Peters Clarence L.	26.27.28.29.30.40		Middle Section	C. Chatt.		
"	6	61	"	"		
Penfield M. F.					Spq Place.	Henderson.
"	11	10		50 x 190		
"		1	Lot in C. Chatt.	joins Burton Gordon St.	100 x 300	
Philips Eliza	1	17	Candor.	40 x 150	Lattners Bragg + Thomas S. D.	
Potts L. P.	9	1	Boyce.			
Prachard Sarah			N Church Property.	S Anderson E Ford. W. Cycles by.		
Provine	1	19	5 ft on Fairleigh	x 190 S glass farm bet. Henry		
Pratt M. A.	W. 36 2/3	E 73 1/3	74. Wilder.	36 2/3 x 164		Dannilton
Purcell James	10		Glass.	50 x 190	Spring Place	
"	9		"	50 x 152	" "	
Rail Road Co.			Land + Depot at Boyce.			
"			"	Kings Point.		
Ryan Peter	10	14	Lindsay	50 x 125		Woodlawn
Ragan Robt.						
Ried G. W.	10.13					Lattners.
" J. H.	3.7		Hickory	49 x 102 each.		"
Reaton J. W.	3 to 7 inc + 11.		Sherman Heights.		Willingham	
Reynolds John	34 to 37		Quinn	Irreg.	Floral Park.	
Riker A. B.	13	2	Stewart	50 x 195	Glass farm.	
Roberts Martha C.			N. Durand S. Durand. E. Durand + Durand	50 x 150		
Rogers			N. Durand. S. Durand. E. Durand. W. Durand St.			
Rose T. J.			Lot Ashley + Glass.	fronting Chamberlain.	Irregular.	
Roderick L. W.	206	24	Mc. Neil	40 x 100	Lattners Div.	
Ross S. B.	W. 1/2	18	Candor + Pratt.			Lattners.
Saillard Jnr.			N. Golston. E. Johnson			
"			N. Leichter S. Webb. E. Johnson. W. Golston.			
Samuels H. C.	41		Burton	57 x 170		
"	18	12	Curtis	50 x 150	Anderson	
Safferns G. H.	Lot in	3	Olive	60 x 100		Lanes S. side
Scarborough + Henry	Lot in		Anderson	40 x 70	Cragle	
Scott Harriet			N. Lumpkins heirs. S. Smith	lot in Boyce town.		
Searle L. C.	9.10	2	Stewart	50 x 195		Glass farm

num lots	Value	Acres	Value	Total	State	Robette	School	Road	Total
4	150								
2	100								
2	50								
7	175								
2	200								
1	150			2955	886 1/2	1182	591	295 1/2	2955
10	600			600	180	240	120	60	600
2	200			200	60	80	40	20	200
1	400			400	120	160	80	40	400
6	300								
1	50			350	105	170	70	35	350
1	700								
1	100								
1	2500			3300	990	1320	660	330	3300
1	250			250	75	100	50	25	250
1	100			100	30	40	20	10	100
		1/4	70	70	21	28	14	07	70
1	100			100	30	40	20	10	100
1	650			650	195	260	130	65	650
1	200								
1	100			300	90	120	60	30	300
		10	3000						
		2 7/10	500	3500	1050	14	7	350	3500
1	80			80	24	32	16	08	80
1	300			300	90	120	60	30	300
2	200			200	60	80	40	20	200
2	200			200	60	80	40	20	200
6	400			400	120	160	80	40	400
4	200			200	60	80	40	20	200
1	100			100	30	40	20	10	100
1	100			100	30	40	20	10	100
		1 3/4	250	250	75	100	50	25	250
					40				
1	300			300	90	120	60	30	300
1	200			200	60	80	40	20	200
		2 1/2	800	800	240	320	160	80	800
		5	150						
		2 1/2	100	250	75	100	50	25	250
1	100			100	30	40	20	10	100
1	250			250	75	100	50	25	250
1	60			60	18	24	12	06	60
1	200			200	60	80	40	20	200
		1	150	150	45	60	30	15	150
2	250			250	75	100	50	25	250

District 6

	Lot.	Blk.				
Seagle J. C.	53		Park	50 x 120	Spring Place	
" "						
Swerance C. C. part	15, 16	20	Taylor.	50 x 191	Glass farm	
" "	36				Pyres.	
Shook W. F.	3		Glass + Campbell			
" "	1		Dodson			
Shannon Hugh part	13		C. Chatt.		Andersons Shumates of Blk	39.
Shepherd Lewis part	12					
" "	1/2 int.		N. Craton. S Bragg. E Montagues W. Cannon.			
" W. H.	6, 9.		Chamberlain, Line, Wilders + Stewarts Sts.		Glass farm.	
Shumate W. L. Trustee	3, 4.		Henderson	50 x 150 each	Henderson	
Simpson Catherine.			N. Hancock. S Saunders, E Chic. Creek. W Laffery lands.			
Sloan A. N.	5, 8, 9, 10, 14 to 17 inc.	A.	Glass + Taylor.	50 x 180	glass farm	
Siters Wm.	7	51	C. Chatt. S. Cr.			
Smith Sarah. W10.	9.					
" "	E30, 10		Cravens ave.	40 x 120	Shumates	
" Mary F. part	13, 14.	20	Taylor	50 x 95	glass farm	
" F. M.	5		"	33 x 80 1/2	Spq Place. Turnley lot 77 + 79	
" R. W.			50 ft on Glass	50 x 120	Wulhite.	
Spring Geo.	17				Pyres.	
Spragg R. S.	1		Lot in Wilders.			
Stanfield R. T.			Lot in Cnty. bet Woolson.	50 x 120		
" "	28		Spring Place.	72 x 112		
Stewart + Houston.			N. Webb S. Webb. E Harrell W Johnson			
" Sarah			N. Kra S Brown E Lovell W Crest Quad.			
Stanley Thomas 1-2			Dodson each	77 x 150	Shumates.	
Taylor A. C.	8	16	Curtis	50 x 175	S. P.	
" John F.			N Long. S Mission Ridge Park. E. M. R. Park. W. C. Tenn. R. R.			
" "			Lot on Henry 100 on Chamberlain to C. T. R. R.			
Tankesly	4, 5, 6.		William		Glass farm	
Tatum T. C.	56, 57.		Bogswell	50 x 150	Arundale	
Thorton -	6	36	Co. Quad.	77 x 175	Andersons	
" James	16	15	"	50 x 150	"	
Thomas -	2		Bachman.	25 x 100	"	
" B. R.	14, 15, 16			50 x 178	Shumate.	
Thompson Benj.	21 to 24	39.	C. Chatt.			
Thompson Dr. C.	13.		N. Marker S Park St. E Frost St. W. Henderson.			
" "	10		Glass	45 x 160	"	
" "	1 + 2		Park	Irreg.	Floral Park.	
Thatch T. C.	28		Thatch + Olive	50 x 150		M. Gill
Tifford Julia A.			N. Durand S &inson E Durand W. Durand.			
Timber J. C.	124, 125		Sterling	50 x 185 each	Spq. Place.	
Tinsley Ella M.	62, 63		Durand	50 x 150	Trueblood	
Toliver Wm.	1	Lot	100 Taylor x	190 W Glass		
Trewhitt T. L. W50	4		Harrison	50 x 115	Hunts	
" "	5		"	"	"	

num lots	Value	Acres	Value	Totals	State	County	School	Road	Total
1	200			200	40	80	70	20	2 00
2	880								
1	300			1180	354	472	236	118	11 80
3	150								
1	50			200	60	80	70	20	2 00
1	100			100	30	70	20	10	1 00
		2	400						
		40	500	900	270	360	180	90	9 00
2	205			205	6 1/2	82	41	20 1/2	2 05
2	100			100	30	70	20	10	1 00
		200	3000	3000	900	1200	600	300	30 00
8	700			700	210	280	140	70	7 00
1	50			50	15	20	10	05	0 50
1	400			700	120	160	80	40	4 00
1	150			150	45	60	30	15	1 50
1	400			400	120	160	80	40	4 00
1	1000			1000	300	400	200	100	10 00
1	150			150	45	60	30	15	1 50
1	80			80	24	32	16	08	0 80
1	400			700					
1	800			1200	360	480	240	120	12 00
		8	200	200	60	80	40	20	2 00
		26	2500	2500	750	1000	500	250	25 00
2	400			400	120	160	80	40	4 00
1	100			100	30	40	20	10	1 00
		1 1/2	1300						
1	450			1750	525	700	350	175	17 50
3	300			300	90	120	60	30	3 00
2	170			170	51	68	34	17	1 70
1	200			200	60	80	40	20	2 00
1	500			500	150	200	100	50	5 00
1	250			250	75	100	50	25	2 50
3	400			400	120	160	80	40	4 00
4	200			200	60	80	40	20	2 00
		1	400						
1	500								
2	250			1150	345	460	230	115	11 50
1	100			100	30	40	20	10	1 00
		1 1/4	650	650	195	260	130	65	6 50
2	250			250	75	100	50	25	2 50
2	800			800	240	320	160	80	8 00
1	200			200	60	80	40	20	2 00
1 1/2	450			450	135	180	90	45	4 50

District 0

	Lot.	Blk.				
Trueblood Jesse L.			N Mason, S Hatchaway, E Durand		W Ridge Road	
Trumby L. A.	8		Glass	50 x 150	Spring Place	
" "	3		Taylor	33 1/2 x 80	"	77 x 79
" C. C.			Lot in York	Irreg.	Mankers	
Unknown	8, 9, 21, 40, 43			Irreg.		
"	35, 38, 46, 15		Godson + Taylor	50 x 190	Glass farm	
"	7	1		50 x 150	Cary Bros.	
"	2 to 7	5	Grand	Irreg.		Martins
"	9	16	U. R. R.	50 x "	Glass farm	
"	77		Wilson	" "	Wilson	
"	8		Godson	47 x 150		Shumate
"	40		God.	50 x 120	Griffith	St Hights.
"	7, 8	14	Taylor	42 ² x 100	S.P.	
Underhill C. R.			N Oritchard S Scott, E Smith		W Lumpkin	
Wmiller Geo. C.	1/2 25			30 x 200	Shermans	
Unknown	12, 13	14	Alley	50 x 190	S.P.	
"	16, 17	14	Godson	50 x 135	"	
Sam Horton	15		York	50 x 150		Mankers
Killines Mrs. B.	43	15	York Godson	50 x 150	Glass farm	
Warden H. B.			N. Anderson S Godson St.		E Anderson	
Warrick O. D.	32				Mankers	
" J. F.	6		Jefferson	60 x 111		Shermans
" O. D.	16		Hill		Martins	
Walton Gilbert	11 to 14 inc.	19	King	47 ² x 135	S. P.	
Wells J. M.			Glass	72 x 160	Sherman Hights.	
" C. C.	18, 19		Chamberlain	50 x 150	Floral Park	
Webb F. M.			N Rawlings S Johnson, E Saunders		W Church	
"			Jones	Louis Harrot.	Golden	
" Thos. Mack	72		Taylor	50 x irreg	Spq. Place	
Westmore A. G.	1 to 5 inc.		R.R.		Burtens	Glass farm
Weilbacher O. H.			Lot in Wilsons		S. D. C. T. R. R.	
Whitice H. H.	1	21	Stewart	75 x 145		
White Jas. H.	8	2		50 x 150	Cary Bros.	
Winters + Nelson	215, 216				Griffiths	
"			N. C. T. R. R.		S. Citico Creek	E W. C. T. R. R. W. C. T. R. R.
White H. K.			N Ford Est.		S. Van Duman S. D.	E Campbell W. C. C. Land
"	1, 2, 3	2	Prospect + Spq.	Irreg		
"	1 to 5 inc.	4	Campbell	"		
Wiley F.	15	4	Crushman	50 x 185	Spq. Place	
Wilson A. J.			N Walker, S Saunders, E Walker, W Walker			
Williams James	4 lots		Curry	40 x 100	Curry	
" J. S.	Lot in		Ford in rear of	40 x 120	Whitice + Alister	
" Julia	4		Baldwin		Baldwin	

un lvs.	Value	Acres	Value	Total	State	County	School	Quad	Total
		14	2000	2000	6	8	7	2	20 00
1	100	}		500	150	200	100	50	5 00
1	400								
1	500								
5	225			225	67 1/2	90	45	22 1/2	2 25
3	300			300	90	120	60	30	3 00
1	100			100	30	40	20	10	1 00
5	300			300	90	120	60	30	3 00
1	100			100	30	40	20	10	1 00
1	50			50	15	20	10	05	50
1	150			150	45	60	30	15	1 50
1	40			40	12	16	08	04	40
2	150			150	45	60	30	15	1 50
		1/2	50	50	15	20	10	05	50
1	150			150	45	60	30	15	1 50
2	150			150	45	60	30	15	1 50
2	150			150	45	60	30	15	1 50
1	600			600	180	240	120	60	6 00
1	100			100	30	40	20	10	1 00
		1	250	250	75	100	50	25	2 50
1	100			100	30	40	20	10	1 00
1	100			100	30	40	20	10	1 00
1	500			500	150	200	100	50	5 00
4	200			200	60	80	40	20	2 00
1	750			750	225	300	150	75	7 50
2	200			200	60	80	40	20	2 00
		40	1000	1400	420	560	280	140	14 00
		16	700						
1	80			80	24	32	16	08	80
5	1500			1500	450	600	300	150	15 00
1	200			200	60	80	40	20	2 00
1	700			700	210	280	140	70	7 00
1	75			75	22 1/2	30	15	07 1/2	75
2	120			120					
		18	2500	2500	786	1078	524	262	26 20
		6 1/3	700						
3	150			1100	330	440	220	110	11 00
5	250								
1	100			100	30	40	20	10	1 00
		2	80	80	24	32	16	08	80
4	200			200	60	80	40	20	2 00
1	300			300	90	120	60	30	3 00
1	100			100	30	40	20	10	1 00

District 9

	Lot.	Blk.			
Wilbers Albert	E 4 7 1/2	6.78-6	Stewart.	47 x 150	Boyce
Hillis H. H.	10.12	1		50 x 120	Carys
Wiser Thomas			N White S Hickson	E Campbell	W Griffith
Hillingham & Co.	2		Moore	100 x 128	Moore 4 acre tract.
" "	13		Park.	50 x 125	Floral Park
Wisdom A. J.	4 1/2 9	11	Wisdom	50 x 90	S. P.
Winters H. A.	2	2	Sherman	50 x 150	Cary Bros.
Woodruff M.	5	2	Citicor	"	"
Wooden K.	1	lot	James Hunt on N. 100 on Dodson	x 190 E	glass farm.
Working Girls Home	3	15	Allen	47 ⁸ x 135	S. P.
Wolson -	36			50 x 150	Wolsons Add. *2
Young Joe et als.			N. Brawner. S Griffith E Half W Brawner.		

District No 9. 1893.

	Lot	Blk.			
Ansell A.	8	89	9 th .	23 x 140	
Barton R. M. Jr.	7		9 th .	23 x 140	C. C., add. No 1.
Barnett W. J.	26.27.28.			50 x 140	Coulter
Blair S. D.	520	42	Fairmount.	50 x 160	M. R. L. Co. Divine Blk 70
Broiles J. J. Dr.	2 to 5 inc. 221		Barker	50 x 140	C. C. End No 1
" "	13.14	69	8 th .		"
" "	7.8.	69	Citicor	50 x 140	"
Brimdage S. J.			N Payne. S Hester & Chas	E Clint.	W Coulter
Branden David	197	22	Jer. Ave.		
Curtis & Jameson	1 to 4 inc. 67		Barker.	50 x 140	C. C. L. Co.
Duck Mrs. L. M.	240.242.	24	Grand.	50 x 150	
Erving C. M.	1 to 5		Goss.	105 x 250	Coulter
" "	1/2 2 1/2 3 1/2 7 1/2 5 1/2		Terrace.	100 x 160	"
Galloway H. N 1/2	8	4	Lake	50 x 145	Fairview
Castor J.	623	43	Valley	50 x 150	M. R. L. Co.
Chapin C. F.	25	3	H. R. R.	50 x 140	"
Cox Columbus			N Lomenick S Ja.	E Green et als.	W Green St.
Cordly Alice	133	15	Belt R. R.	50 x 150	M. R. L. Co.
Davis S. H. C.	92			50 x 140	Coulter
Divine J. S.	14		Lake		"
Divine S. H.	9	64	Barker	50 x 140	C. C. Land Co.
" "					
Dodds J. D.			N 5 th . Dist line S	McC. Bullough.	E Pursley. W Waterhouse Hill
" Joe	28	3	H. R. R.	50 x 135	M. R. L. Co.
Donaldson Myra.	128.	15	Grand	50 x 150	"
Dunlap H. H.	9.10	97	Baker	50 x 140 each.	C. C. L. Co.

num lots	Value	Acres	Value	Total	State	County	School	Grad	Total
1	300			300	90	120	60	30	3 00
2	800			800	240	320	160	80	8 00
		1/3	50	50	15	20	10	05	50
2	80								
1	125			205	6 1/2	82	41	20 1/2	2 05
1	200			200	60	80	40	20	2 00
1	1200			1200	360	480	240	120	12 00
1	250			250	75	100	50	25	2 50
1	600			600	180	240	120	60	6 00
1	60			60	18	24	12	06	60
1	75			75	22 1/2	30	15	07 1/2	75
		6	200	200	60	80	40	20	2 00
138502			298768	437270	131181	174908	87454	43727	437270
1	30			30	09	12	06	03	30
1	60			60	18	24	12	06	60
3	150			150	45	60	30	15	1 50
2	800			800	240	320	160	80	8 00
4	640								
2	480								
2	80			1200	360	480	240	120	12 00
		35	3500	3500	1050	1400	700	350	35 00
1	400			400	120	160	80	40	4 00
4	200			200	60	80	40	20	2 00
2	200			200	60	80	40	20	2 00
5	500								
5	500			1000	3	4	2	1 00	10 00
1	50			50	15	20	10	05	50
1	500			500	150	200	100	50	5 00
1	500			500	150	200	100	50	5 00
		55	700	700	210	280	140	70	7 00
1	80			80	24	32	16	08	80
1	200			200	60	80	40	20	2 00
1	70			70	21	28	14	07	70
1	450			450	135	180	90	45	4 50
		20	4750	4750	1425	19	950	475	47 50
1	500			500	150	200	100	50	5 00
1	650			650	195	260	130	65	6 50
2	100			100	30	40	20	10	1 00

District 9

Crast End Land No.	Spts	Blk	Peak Tract. E. Mason et als.	VI Rossville Road Less 1 lot	75 x 290.
"	100 Acres		on Creek. One of blocks. 30. 31. 48. 53. 78.	84. 85. 114. 115. 116. 119.	(104. 106 140. 141. 142. 163 187. 188 + 192.
"	1. 12. 13. 14. - 71		Watkins	50 x 140	
"	1 th 4	60	Calhoun	"	
"	5. 6.	"	Ross	Irreg.	
"	1 th 8 inc.	73	Hallhall	50 x 140	
"	9	"	Calhoun	"	
"	1 th 12 inc.	230	5 th .	"	
"	13 th 24"	226	"	"	
"	13 "24"	225	"	"	
"	1 "12"	229	"	"	
"	1 "12"	225	6 th .	"	
"	1 "12"	226	"	"	
"	13 "24"	223	"	"	
"	13 "24"	224	"	"	
"	1 "12"	"	7 th .	"	
"	1 "12"	223	"	"	
"	13 "24"	231	"	"	
"	13 "24"	77	"	"	
"	1 "12"	"	8 th .	"	
"	1 "12"	231	"	"	
"	1 "10"	86	9 th .	"	
"	13 "24"	"	8 th .	"	
"	1 "8	72	Calhoun	"	
"	14	72	Rossville.	"	
"	1 th 3	112	9 th .	"	
"	4 "8	"	Barksdale	"	C. O. L. Co
"	9. 10	"	10 th .	"	"
"		232	Olive	Irreg	"
"	3 th 8	111	Barksdale	50 x 140	"
"	9 "13	"	Divine	"	"
"	14 "16	"	9 th	"	"
"	4 "8	110	Divine	"	"
"	9 "13	"	Hallhall	"	"
"	1. 2. 3. 14	"	9 th .	"	"
"	13 "16	88	Olive.	Irreg.	"
"	13 "17	89	Divine	50 x 140	"
"	1 th 6. 20. 21.	90	9 th .	33 x 150	"
"	1 "8	91	Calhoun	50 x 140	"
"	19	93	Dauphine	"	"
"	11 + 13 + 15	91	Rossville	"	"
"	1 "8	121	Barksdale	"	"
"	9 "15	"	11 th .	"	"
"	16 "20	"	10 th .	"	"
"	1 "8	122	Barksdale	"	"
"	9 "16	"	Divine.	"	"

District 9

continued East End Land Co	Lot	Blk.		50 x 140	C. O. L. Co
	158	123	Divine		
	9 " 16	"	Walthall	"	"
	2 " 7	124	"	"	"
9.11+	13 " 15	"	Calloun	"	"
	1 " 8	135	Walthall	"	"
	9 " 16	135	Calloun	"	"
	1 " 8	136	Divine	"	"
	1 " 8	137	Barksdale	"	"
	9 " 10	"	Divine	"	"
	1 " 8	138	Barksdale	"	"
	9 " 20	"	12 th	"	"
	21 " 30	"	11 th	"	"
	1 " 12	143	13 th	"	"
	13 " 24	"	12 th	"	"
	1 " 8	144	Barksdale	"	"
	9 " 12	"	13 th	"	"
	14. 13	"	12 th	"	"
	15 8	145	Barksdale	"	"
	9 " 16	"	Divine	"	"
	1 " 8	160	Barksdale	"	"
	9 " 16	"	Divine	"	"
	1 " 9	161	14 th	"	"
	10 " 16	"	13 th	"	"
	17 " 24	"	Barksdale	"	"
	1 " 12	162	14	"	"
	13 " 24	"	13	"	"
	1 " 12	167	15	"	"
	13 " 24	"	14	"	"
	1 " 8	169	Barksdale	"	"
	9 " 10	"	Divine	"	"
	9 " 16	184	"	"	"
	1 " 8	"	Barksdale	"	"
	9 " 16	185	"	"	"
	20 " 27	194	"	"	"
	1 " 8	"	"	"	"
	1 " 6	185	16 th	"	"
	1 " 12	186	"	"	"
	13 " 24	193	"	"	"
	11 " 19	194	"	"	"
	7. 8	185	15 th	"	"
	13 " 24	186	"	"	"
	1 " 12	193	Wainill	"	"
	1 " 10	194	"	"	"
	9 " 16	195	Divine	"	"
	1 " 16	205	"	"	"
	1 " 8	146	"	"	"

nu lots	value
8	120
8	240
6	240
5	320
8	280
8	280
8	160
8	160
8	160
8	160
12	200
10	160
12	200
12	200
8	160
4	100
2	40
8	160
8	200
8	160
8	160
9	160
7	150
8	160
12	160
12	200
12	160
12	160
8	160
8	160
8	160
8	160
8	160
8	160
8	160
6	120
12	160
12	160
9	130
2	50
12	160
12	160
10	160
8	160
6	80
8	200

District 9.

East Wind L. Co.	Lot.	Blk.		50 X 140	Co. O. L. Co.
	1-8	159	Divine		
"	7-14	205	Walthall	"	"
"	1-8	147	"	"	"
"	1-8	158	"	"	"
"	9-16	"	Calhoun	"	"
"	9-16	147	"	"	"
"	9-16	159	Walthall	"	"
"	1-8	170	Divine	"	"
"	1-8	190	"	"	"
"	1-8	183	"	"	"
"	9-16	170	Walthall	"	"
"	1-8	171	"	"	"
"	9-16	183	"	"	"
"	9-16	196	"	"	"
"	1-8	204	"	"	"
"	1-8	197	"	"	"
"	9-16	182	Calhoun	"	"
"	9-16	197	"	"	"
"	9-15 + 3/16	204	"	"	"
"	1-5	206	Hamill	"	"
"	1-5	207	"	"	"
"	1-7	102	Esplanade	"	"
"	11-20	103	"	"	"
"	1-10	"	Britania	"	"
"	11-20	104	"	"	"
"	1-10	"	Calliope	"	"
"	9-16	171	Calhoun	"	"
"	1-8	182	Walthall	"	"
"	1.3.4.5.7.14	125	Calhoun	"	"
"	14	125	Ross	"	"
"	5-8	126	"	"	"
"	9-14	"	Watkins	"	"
"	1-5-7-13	128	Pinchard	"	"
"	4-11	130	Esplanade	"	"
"	1-6	154	Pinchard	"	"
"	1-11	131	Britania	"	"
"	12-22	"	Esplanade	"	"
"	1-6	132	Calliope	"	"
"	7-14	"	Watkins	"	"
"	15-25	"	Britania	"	"
"	5-8	133	Rossville	"	"
"	9-16	"	Watkins	"	"
"	2-8	134	Calhoun	"	"
"	10.11.12.14	"	Rossville	"	"
"	1	148	Calhoun	"	"
"	1	149	Rossville	"	"

nu. lbs. value.

8	200
8	160
8	320
8	320
8	400
8	400
8	240
8	200
8	160
8	160
8	240
8	280
8	200
8	200
8	160
8	160
8	320
8	240
8	240
5	80
5	240
7	450
10	480
10	480
10	480
10	480
8	360
8	200
6	160
1	80
4	400
6	480
14	700
8	700
6	640
11	560
11	560
6	560
8	680
11	640
4	360
8	680
7	480
4	480
8	520
6	480

District 9.

C. C. L. No.	Lot.	Blk.			C. C. Land Co.
"	9 ^{tr} 16	179	Watkins	50 x 140	"
"	Blks. 150. 153. 171.	Not S.D.	"	"	"
"	1 ^{tr} 8	151	Britania	"	"
"	9 ^{tr} 16	"	Esplanade	"	"
"	1 ^{tr} 8	152	"	"	"
"	9 ^{tr} 16	"	Barker	"	"
"	1 ^{tr} 14	176	Pinchard	"	"
"	4 ^{tr} 8	157	Galhoun	"	"
"	9.10.11	"	Rossville	"	"
"	1 ^{tr} 8	156	"	"	"
"	9 ^{tr} 16	"	Watkins	"	"
"	1 ^{tr} 8	172	Galhoun	"	"
"	9 ^{tr} 16	"	Rossville	"	"
"	1 ^{tr} 8	173	"	"	"
"	9 ^{tr} 16	"	Watkins	"	"
"	8 ^{tr} 15	174	"	"	"
"	1 ^{tr} 7	"	Esplanade	"	"
"	16 ^{tr} 26	"	Baker	"	"
"	1 ^{tr} 12	175	"	"	"
"	13 ^{tr} 24	"	Pinchard.	"	"
"	1 ^{tr} 8	181	Galhoun	"	"
"	9 ^{tr} 16	"	Rossville	"	"
"	1 ^{tr} 4	211	"	"	"
"	10 ^{tr} 15	"	Watkins	"	"
"	1 ^{tr} 8	212	Rossville.	"	"
"	1 ^{tr} 10	213	Barksdale	"	"
"	11 ^{tr} 16	"	Pinchard	"	"
"	1 ^{tr} 8	222	"	"	"
"	1 ^{tr} 9	214	"	"	"
"	5.6	215	"	"	"
"	14.6	218	"	"	"
"	1 ^{tr} 8	198	Galhoun	"	"
"	9 ^{tr} 16	"	Rossville	"	"
"	1.2.5 ^{tr} 9	216	Pin -	"	"
"	1 ^{tr} 8	203	Galhoun	"	"
"	9 ^{tr} 15	"	Rossville	"	"
"	1 ^{tr} 7	208	Galhoun	"	"
"	10 ^{tr} 16	"	Rossville	"	"
"	14.8.9	99	Pinchard	"	"
"	1 ^{tr} 3	100	Pin -	"	"
"	9 ^{tr} 16	98	"	"	"
"	1 ^{tr} 8	"	Barker	"	"
"	11 ^{tr} 16	97	"	"	"

in lbs.	Value
8	640
3	800
8	600
8	480
8	480
8	480
14	640
5	320
3	240
8	640
8	640
8	400
8	560
8	560
8	480
8	400
7	400
11	560
12	600
12	560
8	400
8	560
4	240
6	320
8	800
10	600
6	320
8	400
9	480
2	120
6	320
8	480
8	480
7	560
8	480
7	560
7	360
7	480
9	720
3	420
8	400
8	640
6	280

District 9.

C. C. L. Co.	Lot.	Blk.		50 x 170	C. C. L. Co.
"	1 ¹ / ₂ 8	97	Opplimade	"	"
"	9 ¹ / ₁₆	96	"	"	"
"	1 ¹ / ₈	"	Britania	"	"
"	9 ¹ / ₁₆	95	"	"	"
"	1 ¹ / ₈	"	Caliope	"	"
"	9 ¹ / ₁₆	94	"	"	"
"	11 ¹ / ₂₀	65	Barker	"	"
"	1 ¹ / ₁₀	"	Opplimade	"	"
"	11 ¹ / ₂₀	66	"	"	"
"	1 ¹ / ₂₀	"	Britania	"	"
"	11 ¹ / ₂₀	67	"	"	"
"	1 ¹ / ₁₀	"	Caliope.	"	"
"	11 ¹ / ₂₀	68	"	"	"
"	1 ¹ / ₁₀	"	Dauphine	"	"
"	16 ¹ / ₂₂	69	"	"	"
"	1 ¹ / ₆	"	Caliope.	"	"
"	16 ¹ / ₂₆	70	"	"	"
"	1 ¹ / ₁₃	"	Rossille.	"	"
"	Blk. 220 out of D.	"	"	"	"
"	9	63	Pier	"	"
"	19	64	"	"	"
"	7 ¹ / ₁₀	6	21 st.	"	"
"	7 ¹ / ₁₂	7	2 rd.	"	"
"	1 ¹ / ₆	6	19 th.	"	"
"	1 ¹ / ₆	7	"	"	"
"	5 ¹ / ₈	9	"	"	"
	7 ¹ / ₁₀	10			
	7 ¹ / ₁₂	12			
	7 ¹ / ₁₂	13			
	7 ¹ / ₁₂	14			
	3 ¹ / ₆	10			
	1 ¹ / ₄	9			
	7 ¹ / ₁₂	15			
	5 ¹ / ₈	16			
	1 ¹ / ₄	"			
	1 ¹ / ₆	15			
	1 ¹ / ₆	14			
	11.12.13.15.16.13.7-74				
	1 ¹ / ₄	227			
	1 ¹ / ₈	228			
	9 ¹ / ₁₅	"			
	4 ¹ / ₁₃	109			
	1 ¹ / ₆	232			
	2	1			
	1 ¹ / ₈	3			
	1 ¹ / ₁₄	4			
	1 ¹ / ₁₄	5			

acre lots	Value	Acres.	Value	Total	State	County	School	Quad	Total.
8	400								
8	400								
8	400								
8	400								
8	480								
8	480								
10	480								
10	960								
10	480								
10	480								
10	480								
10	480								
10	480								
7	400								
6	320								
11	560								
13	600								
1	480								
1	480								
1	480								
4	240								
6	240								
6	240								
6	240								
4	160								
4	160								
6	240								
6	240								
6	240								
4	160								
4	160								
6	240								
4	160								
6	240								
6	240								
9	570								
4	160								
8	240								
7	400								
10	480								
6	240								
1	50								
8	320								
14	560								
14	560								
				83900	25170	33560	16780	8390	83900

District 9

	Lot	Blk			
Castland J.	2.3.4	71	Rossville.	50 x 140	
Falk B. W.	490	41		50 x 160	M. R. L. Co.
Figures B. D.	464	40	Ridge	50 x 170	
Fletcher Geo. C.	21 to 25 inc.		Lake		Coulters.
Flegal I. M.	1 + 1/2 of 2.	3	Grand Ave.	50 x 140	Fairview
Gamble S. L.	509	42	5 th .	Irreg.	M. R. L. Co.
Gaston W. T.	50	5	U. R. R.	50 x 150	"
"	Joe part 5			50 x 160	Pursley.
Gandis Laura C.	4	210	Rossville	50 x 150	C. C. L. Co.
Gillespie Heirs	N. Harris. S Ga. line		E C. C. L. Co. W 17 th Dist.		
Glock Lewis	39 to 46 inc.	4		50 x 150	U. R. R.
Green W. C.			Lot adj Rosey Pursley in lot Pursley Tract 5 th		50 x 161.
" Mrs. L. A.	8		of the Pursley Tract		
"	1/3 int in W. 3		Lot 7 " " and one acre adj. on east		(less 11 + 12 Blk 6 5 to 12 Blk 6
"	W. 3		acres lot 6. " "		
Dall + Crouch	1/2 int 17	105	Caliope	50 x 140	C. C. L. Co.
Dale W. R.	20	"	"	"	"
Darris W. T.			N. Smith. S Chattanooga Inn. Co.		W Limerick
Daniell J. A.	3 to 5 inc	11	Bird	50 x 145	Fairview
" J. H.	1 + 1/2 of 2	3	Grand	50 x 140	"
"			A part of Flagles Add. 2 acre tract.		
Hart Jno. A.	1 + 3		Mississin Ridge		Bluff tract.
Hill W. H.	462	40	Ridge	50 x 150	M. R. L. Co.
Hightower M. A.	4 to 5 inc.	19	Hill		Fairview
Huliker David.	19	88	Divine	50 x 140	C. C. L. Co.
Hodge J.	5. 6	1	10 th .		Fairview.
Hogelaw G. T.	2 to 5		Pursley Tract.		
Hogan M. J. + Cooke.			N. Brundage S Wester + Ochs		E Duwees.
" J. H.	288	28	St. Geo.	50 x 150	M. R. L. Co.
Hutchins D. J.	18	88	Divine	50 x 140	C. C. L. Co.
Huddleson M. C.	40 1/2 56.	5	West Ave.	40 x 85	"
Ingle W. J. Trustee.	17. 105		Caliope	50 x 140	C. C. L. Co.
Jones + Rothman	77.	40			M. R. L. Co.
Kirk W. A. L.	633. 634. 47		3 rd .	Irreg.	
Lamb Josiah.	577. 22-23.	2	2 nd .		M. R. L. Co.
Lanning W. H.	47		McFarland.	50 x 140	Coulters.
Livingston W. D.	374	33	Lake.	50 x 150	M. R. L. Co.
Lyerly C. A.	2 to 6 inc.	4	20 th .	Irreg.	C. C. L. Co.
Lynn T. A.	564. 565-9		W. End.	50 x 140	M. R. L. Co.
Lynch Addison.	W. 10. 137.		Rossville.	" "	C. C. L. Co.

num lots	Value	Acres	Value	Total	State	County	School	Road	Total
3	200			200	60	80	40	20	2 00
1	70			70	21	28	14	07	70
1	650			650	195	260	130	65	6 50
5	350			350	105	140	70	35	3 50
1/2	100			100	30	40	20	10	1 00
1	550			550	165	220	110	55	5 50
1	450			450	135	180	90	45	4 50
1	50			50	15	20	10	05	50
1	80			80	24	32	16	08	80
		15	600	600	180	240	120	60	6 00
8	900			900	270	360	180	90	9 00
1	50			50	15	20	10	05	50
		5	750						
		2							
		3	525	1275	382 1/2	510	255	127 1/2	12 75
1	100			100	30	40	20	10	1 00
1	100			100	30	40	20	10	1 00
		15	225	225	67 1/2	90	45	22 1/2	2 25
3	650			650	195	260	130	65	6 50
1/2	50								
1	250			300	90	120	60	30	3 00
		10	1250	1250	375	500	250	125	12 50
1	450			450	135	180	90	45	4 50
4	200			200	60	80	40	20	2 00
1	80			80	24	32	16	08	80
1	130			130	39	52	26	13	1 30
		20	3750	3750	1125	1500	750	375	37 50
		11	1100	1100	330	440	220	110	11 00
1	850			850	255	340	170	85	8 50
1	80			80	24	32	16	08	80
1	50			50	15	20	10	05	50
1	100			100	30	40	20	10	1 00
1	90			90	27	36	18	09	90
2	600			600	180	240	120	60	6 00
2	300			300	90	120	60	30	3 00
1	50			50	15	20	10	05	50
1	400			400	120	160	80	40	4 00
5	200			200	60	80	40	20	2 00
2	120			120	36	48	24	12	1 20
1	80			80	24	32	16	08	80

District 9.

	Lot.	Blk.			
Markland H.P.	130	15	Grand	50 x 150	M. Q. L. Co
Mahm	20	89			"
Mitchell Mrs. P.			N. Daniels Est. S	M. Q. L. Co. E	M. Q. L. Co W. Pursley et als.
Mutual B. & L. Assn	16.17.	2	Union		M. Q. L. Co.
Murphy R. M.	212. to 215. 218. 219.	Blk. 23.	St. George.		"
"	400 to 410 inc.	34	St. George		"
"	389 " 399 "	34	Lake.		"
"	488. 488	39	"		"
Marcum J. H.	229. 230.	24	St. George		"
Moerum Dr. Wm.	56 to 68 inc.				Builders
Moore Jno. A.	28 to 35			50 x 140	"
Moore Sam	7	89		23 x 140	C. C. L. Co.
Morrison Sam. Co.	323	59	St. George	50 x 150	M. Q. L. Co.
" C. L.		Lot	Dodd		C. C. L. Co.
Mc. Cullough & Gibson			N. Dodds, S Pursley W Hyde Park.		
Mc. Gill James.	3	17	Lake.	50 x 150	Fairview
Mc. Habb J. W.	21. 22	89	Walshall.	50 x 140	C. C. L. Co.
Miss Am. Trustee	244 to 251.	Blk. 25.	St. George.	50 x 150	M. Q. L. Co.
"	252 to 259-25		Grand.	"	"
"	352 " 264-32		St. George.	50 x 165	"
Morton Walter 2/3 int of A.	3		acres lot 7 Pursley Tract.		
One hundred & Co.	18	87	Watkins	50 x 140	C. C. L. Co.
Pattor John D.	223	23	Grand	50 x 150	M. Q. L. Co.
Penfield M. F.	17	88	Divine	50 x 140	C. C. L. Co.
Peyer M.	19. 20. 36		U. Q. Q.		M. Q. Est. Co
Pickle Horkes.	11. 12	86	9th.	50 x 154	C. C. L. Co.
Prigmore C. H.	12		Lake	50 x 170	Builders
Pursley Rosa Lot in	1		5th.	90 x 150	Pursley Tract.
" " part 2			Pursley Tract.	about 1/2 acre	
" Bunch "	3		"	"	"
" Robert "	4		"	"	"
" Jno. "	5		"	"	"
Ratliff H. L.	6 to 8	93	Watkins	50 x 140	
Ratliff "	15. 17. 18.	"	Dauphin	"	
Rademacher James.	830 to 834 inc.	Blk. 61.	Forest.	50 x irreg.	
Richardson Imp. Co.	1. 2	126	Rossille Grad	50 x 140	C. C. L. Co
"	12	127	Calhoun	"	"
Roberts J. L.	19. 20		Lake	"	Builder
Robertson J. W.	16	107	Watkins.	"	C. C. L. Co.

num lots	Value	Acres	Value	Total	State	County	School	Road	Total
1	500			500	150	200	100	50	500
1	60			60	18	24	12	06	60
		40	10000	10000	30	40	20	1000	10000
2	150			150	45	60	30	15	150
6	300								
11	850								
11	850								
11	900			2900	870	1100	580	290	2900
2	160			160	48	64	32	16	160
10	600			600	180	240	120	60	600
8	400			400	120	160	80	40	400
1	40			40	12	16	08	04	40
1	60			60	18	24	12	06	60
1	100			100	30	40	20	10	100
		20	4500	4500	1350	1800	900	450	4500
1	300			300	90	120	60	30	300
2	100			100	30	40	20	10	100
8	600								
8	600								
13	1000			2200	660	880	440	220	2200
		2	300	300	90	120	60	30	300
1	60			60	18	24	12	06	60
									600
1	650			650	195	260	130	65	650
1	60			60	18	24	12	06	60
3	2000			2000	600	800	400	200	2000
2	170			170	51	68	34	17	170
1	55			55	16½	22	11	05½	55
1	450								
		½	100	550	165	220	110	55	550
		½	100	100	30	40	20	10	100
		½	100	100	30	40	20	10	100
		½	200	200	60	80	40	20	200
2	160								
3	240			400	120	160	80	40	400
5	200			200	60	80	40	20	200
2	1000								
1	60			1060	318	424	212	106	1060
2	150			150	45	60	30	15	150
1	100			100	30	40	20	10	100

District 9

	Blk	Blk			
Shipp J F	2		Mission Ridge		Quoff Tract
Shelton J. A.	835	62	Forest.	Irreg	M. Q. L. Co.
Smith C. O.	Lot in	6	Terrace	45 X 150	Cursley Tract.
" Jnr		N	Lomenick S Green Weiss; E Lomenick W Johnson		
Stephens Alfred	220	23	Grand	50 X 150	C. C. L. Co.
Sutherland J. L.	3. 4.	89	9th.	23 X 145	"
Unknown	13	88	Parkdale	Irreg.	C. C. L. Co.
"	14	"	"	"	"
"	20	90	Walton	50 X 140	"
"	21	"	"	"	"
"	11 to 16 inc less 14.	74	Walthall.	50 X 140	C. C. L. Co.
"	1. - 7	125	10th.	"	"
"	12. 13. 14. 19	93	Dauphine.	"	"
"	15	69	"	"	"
"	1 to 8 inc.	101	Barker	"	"
"	7	149	Rossville	"	"
"	44		Ross	"	Butler
"	6 to 9		Lake	"	"
"	72		Rose	"	"
"	79 to 52 inc.	3	M ^c Farland	"	"
"	1 to 3	105	Dauphine	"	C. C. L. Co.
"	10. 11.	108	Rossville.	"	"
Wallace Robert	1	11	10th.	50 X 140	
" Jr.	6	7	Grand & 19th.		C. C. L. Co.
Walsh Wm. Trustee	Blk	51	not S.D.		
" "	691 to 703		H. Q. R.	Irreg.	M. Q. L. Co
" "	822 " 829		Forest	"	"
" "	part	55	not S.D. including hotel ground.		
Messon & Ochs part		N	Brundage, S Ga. Line, E Duwees & Ochs. W		C. C. L. Co.
Winters H.	226. 227	23	Grand	50 X 150	M. Q. L. Co
Willman M.	492 to 495 inc.	41	Fair Mt.	"	"
Willis H. H.		N	Jessie S Ga. Line, E Green W Lest,		
Wilhoite H. H.	Lot in	7	5th.	90 X 150	

no lots	Value	Acres	Value	Total	State	County	School	Road	Total
		5	600	600	180	240	120	60	6 00
1	500			500	150	200	100	50	5 00
1	300			300	90	120	60	30	3 00
		2	40	40	12	16	08	04	40
1	500			500	150	200	100	50	5 00
2	60			60	18	24	12	06	60
		2	40						
1	40			40	12	16	08	04	40
1	20			20	6	8	4	2	20
1	50			50	15	20	10	05	50
1	50			50	15	20	10	05	50
5	240			240	72	96	48	24	2 40
2	150			150	45	60	30	15	1 50
4	320			320	96	128	64	32	3 20
1	60			60	18	24	12	06	60
8	320			320	96	128	64	32	3 20
1	90			90	27	36	18	09	90
1	50			50	15	20	10	05	50
4	200			200	60	80	40	20	2 00
1	60			60	18	24	12	06	60
3	90			90	27	36	18	09	90
3	200			200	60	80	40	20	2 00
2	160			160	48	64	32	16	1 60
1	350			350	105	140	70	35	3 50
1	80			80	24	32	16	08	80
1	250								
13	650								
8	300								
1	3000			4200	1260	1680	840	420	42 00
		55	1050	1050	315	420	210	105	10 50
2	170			170	51	68	34	17	1 70
4	350			350	105	140	70	35	3 50
		3	50	50	15	20	10	05	50
		1	450	450	135	180	90	45	4 50
108355			47270	155595	46678½	62238	31119	15559½	1555 95

	Lot	Blk.	District	Av. 10.	1893	
Adison Thomas	9		Citico	40 x 88	DeLong Tract	Stanley
Alexander James	7.8		East End	Ames	"	"
" Williams	128		Sixth.	40 x 88	"	"
Anderson Smotherman	32		Congress	100 x 200	C. C. Synd.	
" & son	22		Harrison	66 x 150	Jennings Tract.	
Anderson & Myers	2 1/2 int in 1 to 10 inc.		Caroline	43 x 150	Andersons	
"	2 1/2 58 int. 11 to 13 inc.		Locust	44 x 125	"	
"	14.17"		Myers	40 x 130	"	
"	18" 20"		Hawthorne	44 x 125	"	
"	21" 30"		Myers	43 x 130	"	
"	31" 40"		Harrison	"	"	
"	41" 51"		Hawthorne	"	"	
"	52" 62"		White	"	"	
"	63" 73"		"	"	"	
Anthony Robert	20	9	Grant	35 x 120	Citico City	
"	20		Caroline	65 x 200	McConnell	
"	2.3		Mc. Vallie	37 ² x 140	"	
Andrews C.F.	1 lot		E. End Ave.	75 x 300	Key R. + H.	
Barton R. M. Trustee	4		Chamberlain		C. C. Synd.	
"	"		N. Shallowford Road,		E. C. C. Synd.	W. C. C. Synd
Barister L. J.	12		Center			Pickens
Banks	11		Cross	25 x 90	Halls. 48. 62. + 63	
Barlow & Findley	1/2 int in 20 to 23 inc.		Oak	50 x 135	Barlow & Chapman	
"	1/2 " 1.2 x 25-34"		"	50 x 130	"	
" & Chapman	1/2 " 24"		"	"	"	43 C. C. Synd
Bell C. L.	2		Shallowford Road	33 ³ x 87		
Beade C. O.	11.13		Glenwood			
Bird Am.	2.3		Shallowford Road.	26 x 80		Smarts 100. 10.
"	3		Adams	25 x 90	C. C. Synd.	S. D. 30
Blanton R. B. N 92	1/2 3		Mc. Guire	92 x 150	Jennings	Stanley
Borman R. G.	59		Hawthorne	33 x 100	"	Pyatt
Bowers Mack	1.2		Quohe Crossing	29 x 27		Sawyer-Peter 98
Block & Bradt	5.6.7.8	20	Caroline	45 x 135	O. K.	
"	9.10.11.12	"	Loory	"	"	
Blankenship M. L.	2.3		Blkford	40 x 40	C. C. Synd.	
Brown Thos.	71		3rd.	40 x 88	Stanley.	
" B. H.			N. Wilson & Pickens	E Wilson & Ramsey	W. Mc. Guire Heirs.	
" C. J.	37.38			50 x 101	Brown Wilson R. add. to Glenn	
" H. H.	5 1/2 104		Quohe Crossing	61 ⁷ x 327	C. C. Synd.	
" J. L.	N 1/2 E 90-98		"	51 x 90	"	
Brantly J. S.			N. Stanley. S. Pickens	E Crest Road.	W. Krollen	
Bradley Amanda	23			25 x 90	C. C. Synd.	Halls. 48. 62. 6
Branam Howard	129		6th	40 x 88	Stanley DeLong Tract.	
Breford J. B. Filmer & Kennedy	10		Chamberlain	100 x 400	C. C. Synd.	
Brewin J. W. L.	97		7th.	40 x 88	Stanley DeLong Tract.	

num lots	Value	Acres	Value	Total	State	County	School	Quad	Total
1	200			200	60	80	40	20	2 00
2	100			100	30	70	20	10	1 00
1	150			150	45	60	30	15	1 50
1	200			200	60	80	40	20	2 00
1	75			75	22½	30	15	0 7½	75
10	600								
3	200								
4	250								
3	200								
10	600								
10	600								
11	650								
11	650								
11	650			1250	375	500	250	125	12 50
1	200			200	60	80	40	20	2 00
1	150			150	45	60	30	15	1 50
2	200			200	60	80	40	20	2 00
1	1400			1400	420	560	280	140	14 00
1	200			200	60	80	40	20	2 00
		5¾	1250	1250	375	500	250	125	12 50
1	250			250	75	100	50	25	2 50
1	40			40	12	16	8	4	40
4	120								
12	240			360	108	144	72	36	3 60
½	35			35	10½	14	7	3½	35
1	150			150	45	60	30	15	1 50
2	100			100	30	40	20	10	1 00
2	150								
1	250			400	120	160	80	40	4 00
1	400			400	120	160	80	40	4 00
1	60			60	18	24	12	6	60
2	400			400	120	160	80	40	4 00
4	350								
4	350			700	210	280	140	70	7 00
2	60			60	18	24	12	6	60
1	150			150	45	60	30	15	1 50
		1	200	200	60	80	40	20	2 00
2	60			60	18	24	12	6	60
1	250			250	75	100	50	25	2 50
1	250			250	75	100	50	25	2 50
		1	550	550	165	220	110	55	5 50
1	30			30	9	12	6	3	30
1	150			150	45	60	30	15	1 50
1	900			900	270	360	180	90	9 00
1	75			75	22½	30	15	0 7½	75

District 10

	Lot.	Blk.				
Buckner Perry	13		Harrison	66 x 150	Jennings tract	Stanley
Burl Rev. A	102		5th	70 x 88 1/2	Stanley + De Long	
Buckner J. G.	2		Harrison	50 x 107	" + Pyott	
Carpenter -	1	Lot in	Tobe Grant Tract	100 x 150	Mc. Callie Ave	
Coahill J. C.	1	47	Loy	50 x 125	O. K.	
Carpenter C. P.		N.	Mc. Guire Tract	S Mc. Guire Tract	E Mc. Guire Tract	W Mc. Guire
"	2 to 8 inc	29	Glen & Co			
"	22	20	"			
"	22	19	"			
Caldwell C. part	29		6th	60 x 114	6th.	
" "N.W. 1/4	55		O. C. Synd.	517 x 100	Congress St.	
Campbell Charley	122. 123.		6th	70 x 88		
Cannon Sam N. 1/2	11			52 x 75	Jennings tract	Stanley
Cagle Henry	1			36 x 82		Smarts 106. 10.
Chandler D. J.	17. 18		Mand	50 x 130	Chandlers	
"	19. 20. 21		"	"	"	
"	39 1/2 41 + 61		Johnson	"	"	
" Ben	85. 86		4th	40 x 88	De Long Tract	
Charlton Isaac	24	1	Citic City	50 x 125	O. C. Synd.	
Chatt. Elec. St. RR Co.	38. 39.		Pickens			
Clark D. B.	210				Griffiths to Walnut Park	
Cleage Jerome	E 50-80		Harrison	50 x 102	O. C. Synd.	
" + Ray 1/2 int. part	29		110 on Mc. Dowell	96 on 6th.	Stanley + Jennings Tract.	
Clay Mrs. L. P.	5. 6		Blackford	40 x 90 each	Griffiths O. C.	
Clift J. W.		N.	Waters S Orchard Knot	E Orchard Knot	W Rogers	
Cook Emaline	41			50 x 97	Stanley + P.	
Cole Wyatt	34			50 x 100	"	
Cunnell D. Est.	11		Citic		De Long Tract	Stanley.
Cobby M.		N	6th Dist S Newman + B. E	Crest Road	W Henderson	
Coyers J. F.	2. 3		Allins S. D. to Walnut Park	50 x 250		
Crunch J. W.	18		Oak	50 x 135		Barlow + C.
"	3. 4. 5			50 x 150		Pickens
Crocket M. I.	105		5th	70 x 88		Stanley
Crawford W	S 25. 30		Mc. Dowell	25 x 120		"
Cross A. B.	N. 56. 74		"	56 x 120	De Long Tract.	"
Davis H. D.	37		Mc. Divell	66 x 120	Jennings tract	"
" Chas.	1 lot		Walker	50 x 150	Tobe Grant tract.	
Day true Inv. N. 1/2	65		Grave	50 x 200	O. C. Synd.	
Deberry Bragg.		N	Grant S Grant	E Stanley	W Mc. Cunnell	50 x 150
Dennis Mrs. C. 10 + E 1/2	15		Cross	37 1/2 x 90	O. C. Synd.	Kalls 75. 62. 6
Dunn H. C.	101		5th.		Stanley De Long tract.	

num lots	Value	Acres	Value	Total	State	County	School	Road	Total
1	250			250	75	100	50	25	250
1	200			200	60	80	40	20	200
1	200			200	60	80	40	20	200
2	300			300	90	120	60	30	300
1	200			200	60	80	40	20	200
7	350	13/4	750						
1	50								
1	50								
1	200				1200	360	480	240	120
1	400			600	180	240	120	60	600
2	300			300	90	120	60	30	300
1	250			250	75	100	50	25	250
1	700			700	210	280	140	70	700
2	105								
3	160								
4	215			480	144	192	96	48	480
2	300			300	90	120	60	30	300
1	400			700	120	160	80	40	700
2	100			100	30	40	20	10	100
1	50			50	15	20	10	5	50
1	200			200	60	80	40	20	200
1	75			75	22 1/2	30	15	0 7/2	75
2	60			60	18	24	12	6	60
		3/4	350	350	105	140	70	35	350
1	200			200	60	80	40	20	200
1	200			200	60	80	40	20	200
1	200			200	60	80	40	20	200
		3	450	450	135	180	90	45	450
2	100			100	30	40	20	10	100
1	75								
3	150			225	6 7/2	90	45	22 1/2	225
1	250			250	75	100	50	25	250
1	150			150	45	60	30	15	150
1	400			400	120	160	80	40	400
1	250			250	75	100	50	25	250
1	75			75	22 1/2	30	15	0 7/2	75
1	150			150	45	60	30	15	150
1	250			250	75	100	50	25	250
1	200			200	60	80	40	20	200
1	100			100	30	40	20	10	100

District 10

	Lots	Blk				
C.T. & J.R.R. Co.		11	Switch yards	S Woodhead	E Citter City	W Chamberlain
Edwards Jack	7			33 X 150		Stanley & Poyt
Oldridge Mary	8			50 X 100		Stanley & Poyt
Oppleman J. A.	7		Center	50 X 150		Pickens
Farnsworth A.	5 1/2 34		Harrison.	28 X 150	Jennings Tract	Stanley.
Farris Robt.	1		McCallie	43 X 150	Shaw. Keith tract.	
Farleigh J. A.	13	44	Loey.	50 X 135	O. Knob.	
Foster Thos.	31		Gresham	33 X 100	Stanley & Poyt.	
French J. W.	28. 25		Harrison	28 X 100	Stanley & Jennings.	
"	110		5th.	40 X 88	De Long Tract.	Stanley
Frederick Jno	38		McDowell	56 X 150	"	
Franklin Perry	4		Smartt,	25 X 90	C. C. Synd.	Smartts 77. 91. 9.
Fuller & Randolph	33		Congress	100 X 200		
"	3 1/2 84		Grove	50 X 200		
"	21. 22. 23.		each	25 X 90		
Grassett Geo.	20	16	Lincoln	35 X 140	Citter City	
Garrin H. B.	11	25	McCallie	50 X 135 each	O. K.	
Gillespie Robt.		N	Gillespie S	Citter City	E Citter City.	W. C. Bend Ave.
Glenwood		N	Henderson S	McCallie	E Pickens et als.	W Stanley et als.
"	Less the following lots. 2+4 Blk. 24-9. Blk. 3-3. Blk 34-6+8 Blk 19-14+32					
"	3 Blk 33-6+7 Blk 44-6 blk 20, 16 blk 22, 18 blk 20, 11 blk 22, 1 blk 20, 3 blk					
"	14 blk 18, 17 blk 23, 7 blk 32, 8 blk 32, 4 blk 5, 1 blk 31, 3 blk 25, 5 blk 33, 1 blk 3					
"	7. blk 34, 13 blk 13, 15 blk 21, 7+9 blk 8, 4 blk 18, 16 blk 19, 10 blk 21, 11 blk 24,					
"	1. 4. 5, 10. 11+15 blk 44, 2+4 blk 17, 10 blk 18, 23 blk 19, 6 blk 12, 5 blk 32, 8 blk 6					
"	9 blk 44, 12. 14 blk 21, 12. 14 blk 20, 20 blk 18, 10 blk 8, 10 blk 34, 4 blk 31,					
"	19 blk 18, 12 blk 8, 2 blk 19, 4 blk 19, 17 blk 18, 2 blk 8, 11 blk 19, 15 blk 22, 11 blk					
"	13 blk 20, 7 blk 13, 1 blk 32, 1 blk 43, 2 blk 43, 9+11 blk 21, 16. 17. 20 blk 21, 6 blk					
"	13 blk 19, 5 blk 24, 1+3 blk 8, 15 blk 18, 5 blk 8, 11+13 blk 17, 10 blk 23, 4 blk 34					
Gordon Dilda.	91		7th.	40 X 88	Stanley DeLong Tract.	
" C. C.		N	6th Dist line.	S Harrison.	E Flemister,	W Merriam Jr
Gray R. B.	10	19	Arthur	35 X 132	Citter City	
" Sarah	14		1st.	40 X 88	Stanley DeLong Tract.	
" W. M.	9	19	Arthur	35 X 125	Citter City	
Griffin Robt.	20		1st.	40 X 88	Stanley DeLong tract.	
Hall H. R.		N	Shepherd S	Brantley.	E Crest Grad	
"	2. 3. 4. 5. 10. 12. 21. 23. 24.			25 X 90	C. C. Synd.	
Harrison H.	5		Harrison	132 X 300	Stanley & Jennings Tr.	
Hayer Alex	6		"	50 X 100	" Poyt	
Harper Oli.	7		"	"	"	
" Dave	17. 18		"	66 X 150	" + Jennings	"
Harokins Dewy		N	Caroline St.	S P. House grounds.	E Orchard Knob.	W. P. H. Gri
Hamilton Adam.	8		Short	273 X 90	C. C. Synd.	

num lots	Value	Acres	Value	Total	State	County	School	Road	Total
		2	750	750	225	300	150	75	7 50
1	150			150	45	60	30	15	1 50
1	400			400	120	160	80	40	4 00
1	50			50	15	20	10	05	50
1	50			50	15	20	10	05	50
1	150			150	45	60	30	15	1 50
1	1000			1000	3	4	2	1	10 00
1	200			200	60	80	40	20	2 00
1	100								
1	100			200	60	80	40	20	2 00
1	60			60	18	24	12	06	60
1	30			30	09	12	06	03	30
1	200								
1	150								
3	100			450	135	180	90	45	4 50
1	50			50	15	20	10	05	50
1	250			250	75	100	50	25	2 50
		2 1/2	700	700	210	280	140	70	7 00
		163	42418						
				42418	12725	16967	8484	4242	42418
1	50			50	15	20	10	05	50
		10 1/2	2500	2500	750	1000	500	250	25 00
1	350			350	105	140	70	35	3 50
1	50			50	15	20	10	05	50
1	350			350	105	140	70	35	3 50
1	150			150	45	60	30	15	1 50
9	2	5	850						
9	280			1130	339	452	226	113	11 30
1	300			300	90	120	60	30	3 00
1	200			200	60	80	40	20	2 00
1	200			200	60	80	40	20	2 00
2	800			800	240	320	160	80	8 00
		1	500	500	150	200	100	50	5 00
1	150			150	45	60	30	15	1 50

District 10

Owner	Lot	Blk.	Location	Dimensions	Notes
Hafley W. C.	9		Beginning 100 ft. fr. Harrison	43 ³ x 100	Jennings Tr.
"	E 100.343.9			43 x 100	Stanley Jennings Tr.
Hagie Mrs. J. M.	1		Lot in Pickens S. D.		
Haynes Burl	W. 50. 94.		Harrison	50 x 102 ²	C. C. Synd.
" Thomas			Hillard S. McButcher. E Rogers. W. McButcher.		
Harrington Frank	21			25 x 90	C. C. Synd. Smartt lot
Harr L. C.	8. 9	47	Line	50 x 135	O. K.
Hampton Alice	D. 178. 180. 182. 184.		Walnut Park		Griffith.
Harris Wm.	116		5th	40 x 88	Stanley & DeLong Tract
Hendersin Jew.	43		2nd.	"	De Long Tract.
" " C.			6th. Dist line S McQuire Heirs		E Paragon et als. W. Stanley et
Herd Mary	E 1/2 11		Harrison	55 x 60.	Stanley & Jennings tract
Heron Wm.	5. 12. 13		Mc. Callie	2 reg.	Chapman & C.
Henry Lucy	10		Cross	25 x 90	
Hill William	19		"	"	C. C. Synd. Fetter & Q.
Hickson Tom	10	84	Alley	60 x 42	" Ames
Hightower T. W.	86. 87. 88. 94. 95.				
Howard John W.	20		Cross	25 x 90	C. C. Synd.
" Wesley	4		Quok's Xing	24 x 90	
Holder Johnson	27		Gresham	50 x 100	Stanley & Pyott.
Holland Sherman	108		5th	40 x 88	" De Long Tract.
Hopkins Hilary	1		lot in Cooper Tract.	60 x 150	Mc. Callie
Hogan John A.	13	47	Line	50 x 135	O. Knob.
Hoyt E. C.	Lot 5 E 1/2 7. 45.		Oak	50 x 135	D. K.
" "	8. 10. 11	45	Mc. Callie	"	"
Hughes David	15		Oak	"	
Hunt W. B.	N 1/2 20		Harrison	33 x 150	Stanley.
" Violet	5. 6. 7		Congress		C. C. Synd.
Humphrey A. H.	18		Way		Mc. Connell
Hugh H. J.	36. 37. 40. 41. 42.		2nd.		
Ingram Phelton	1. 2		Adam	25 x 100	C. C. Synd. & A. S. D. lots 30
Inman Thos.	6. 7		Quok's Crossing	24 x 90 each	" S. D. 99
Jackson Richard	W. 102. 7.		Harrison	102 x 108	"
James G. W.			N Strait St. S Brown. E Mathers. W. Mc. Connell.		(less lots 3. 4. 5. & 6.)
" "	22		Caroline	55 x 210	
" "			N. Mathers S. Mc. Callie. E Stanley of R. W. Mc. Connell et		
Jenkins C.	N 1/2 19		Harrison	33 x 150	Stanley & Jennings tract.
Jenkins Kirk	O. S 1/2 19		Harrison	33 x 150	" " "
Jones Julia	97-296		Quok's	152 x 200	C. C. Synd.
" Edward	E 40 N 100 lot 10		Mc. Daniel	400 x 100	Stanley & Jennings tract
Johnson J. P.	45		2nd.	40 x 88	" + De Long "
" "	57. 58		"		
" H. A.	N. 41. 30 S. 34. 31		Mc. Lowell	78 x 120	Stanley.
" George	Lot		Hawthorne N. bet. Waters & Stanley	50 x 100	W.
" Aaron	9		Short	24 x 90	C. C. Synd. Sawyer & C.
" J. H. or M. T. Allen.	4 to 7		Allie		Walnut Park.

nu lots	Value	Acres	Value	Total	State	County	School	Road	Total
1	50								
1	75			125	37 1/2	50	25	12 1/2	1 25
1	50			50	15	20	10	05	50
1	50			50	15	20	10	05	50
		1/4	250	250	75	100	50	25	2 50
1	150			150	45	60	30	15	1 50
2	300			300	90	120	60	30	3 00
4	200			200	60	80	40	20	2 00
1	200			200	60	80	40	20	2 00
1	150			150	45	60	30	15	1 50
		60	10000	10000	30	40	20	10	100 00
1	200			200	60	80	40	20	2 00
3	200			200	60	80	40	20	2 00
1	30			30	09	12	06	03	30
2	30			30	09	12	06	03	30
1	150			150	45	60	30	15	1 50
5	250			250	75	100	50	25	2 50
1	30			30	09	12	06	03	30
1	250			250	75	100	50	25	2 50
1	50			50	15	20	10	05	50
1	50			50	15	20	10	05	50
1	700			700	210	280	140	70	7 00
1	150			150	45	60	30	15	1 50
3	750								
3	700			1150	345	460	230	115	11 50
1	50			50	15	20	10	05	50
1	200			200	60	80	40	20	2 00
3	90			90	27	36	18	09	90
1	100			100	30	40	20	10	1 00
5	250			250	75	100	50	25	2 50
2	300			300	90	120	60	30	3 00
2	300			300	90	120	60	30	3 00
1	100			100	30	40	20	10	1 00
		3	570						
1	350								
		4	1300	2190	657	876	438	219	21 90
1	200			200	60	80	40	20	2 00
1	75			75	22 1/2	30	15	07 1/2	75
2	750			750	225	300	150	75	7 50
1	50			50	15	20	10	05	50
1	50								
2	450			500	150	200	100	50	5 00
1	500			500	150	200	100	50	5 00
1	100			100	30	40	20	10	1 00
1	200			200	60	80	40	20	2 00
4	200			200	60	80	40	20	2 00

District 10

	Lot	Blk.			
Jennings Abraham	36		2nd.	40 x 88	Stanley & DeLong Tract.
Keith Eli	115		5th		Stanley & DeLong "
" Marion	1 lot	in	Shaw & Keith tract	43 x 150	McCallie Ave
" + McKey	1/2 int	N	Watkins S Williams E	Stanley et als,	W Henderson
Henry J. or J. D. Chamberlain	N	Chamberlain S Reid E	Chamberlain	xv	City.
Kelly Jackson	9			O. Knob.	Jeffith
" J. A. O.	15	43	Irme	50 x 135	
" Stephen.	46			50 x 196	Stanley & Pyott.
Kilmer Conrad	32		M. R. C. & H. B. Aron.	add to C. C. Synd.	25 x 90 belongs to M. R. C. & H. B.
Kenny Addie	1 lot	in	S. D. Lots 81, 82, 83, Grove St.	102' x 200.	C. C. Synd.
King Foster hurs	92 1/2 + S 40 E 1/2	blk. 4.		92 x 50	Stanley & Jennings tract.
" Barlow	17		1st.	40 x 88	S. D. L.
" Esquire	19		Chamberlain	100 x 240	C. C. Synd.
Lassiter Pat	9.10		Porter	50 x 100	Stanley & Pyott.
Lewis C.	5 + 6		Watkins	33 x 132 each.	Stanley & R.
Lindsay J. D. W/2	6. 9.	45	Oak	50 x 135	O. K.
Linder D. C.	1				Allins to Walnut Park.
Longley H. L.	1	45	"	"	
Luster Shack	4		McCallie	33 x 133	Stanley
Maloney Pat	87. 88		4th.	155' x 240	Stanley & DeLong.
Martin Nesbit	63		3rd	40 x 88	" "
Maugrew Alouys	67		"	"	" "
Madison Grace	79		4th	"	" "
Manning Joe	15		Alley.	20 x 42	C. C. Synd. Allens 84
Miller J. M.	N.		Stutebroth S	San Tassel E	Crest Road. W. Henderson
" Randolph.	17			25 x 90	C. C. Synd.
Milman James					
Murdock L. F.	NE 1/2 29		H. R. R.		
Morrison William	N 40 W 1/2 4		Harrison	40 x 100	Jennings tract
Moore B. F.	2				De Long " Stanley
"	83		4th.	40 x 88	" "
Murphy Felix	28		1st.	40 x 88	Stanley & DeLong.
McAdair H. J.	14. 15	25	McCallie Ave.	50 x 135	O. K.
" J. H.	14. 15				McConnell
McConnell Allan	4. 5. 6		Oak	50 x 130	"
McCollum Francis	59		3rd	40 x 88	S. D. DeLong
McClendon J.	114		5th	40 x 88	" "
McCall H. J.	Lot	W. C. cor. Blk 46	Irme St.	75 x 70	O. K.
McCom Elizabeth G.	9 - 43		Irme	50 x 135	O. K.
McClendon J.	N	Stanley, S Shaw E	McConnell W. Keith et als.	99 x 100	
McDaniels W.	10	25	Oak.	50 x 135	O. K.
McHenry	119 + W. 10. of 120		5th.	50 x 88	Stanley.
McDermott Jacob	65. 66.		Thomas	33 x 100	S. + P.
McFarland Hannah	15		1st.	40 x 88	Stanley & DeLong

num lots	Value	Acres	Value	Total	State	County	School	Road	Total
1	50			50	15	20	10	05	50
1	50			50	15	20	10	05	50
1	600			600	180	240	120	60	600
		2	250	250	75	100	50	25	250
		1/3	750	750	135	180	90	45	750
1	30			30	09	12	06	03	30
1	750			750	225	300	150	75	750
1	100			100	30	40	20	10	100
1	50			50	15	20	10	05	50
1	100			100	30	40	20	10	100
1	700			700	210	280	140	70	700
1	200			200	60	80	40	20	200
1	600			600	180	240	120	60	600
2	300			300	90	120	60	30	300
2	300			300	90	120	60	30	300
2	300			300	90	120	60	30	300
1	100			100	30	40	20	10	100
1	700			700	210	280	140	70	700
1	700			700	120	160	80	40	700
2	50			50	15	20	10	05	50
1	150			150	45	60	30	15	150
1	150			150	45	60	30	15	150
1	150			150	45	60	30	15	150
1	30			30	09	12	06	03	30
		2	250	250	75	100	50	25	250
1	30			30	09	12	06	03	30
2	1200			1200	360	480	240	120	1200
1	200			200	60	80	40	20	200
1	250			250	75	100	50	25	250
1	100								
1	150			250	75	100	50	25	250
1	50			50	15	20	10	05	50
2	500			500	150	200	100	50	500
2	300			300	90	120	60	30	300
3	200			200	60	80	40	20	200
1	200			200	60	80	40	20	200
1	50			50	15	20	10	05	50
1	500			500	150	200	100	50	500
1	1500			1500	450	600	300	150	1500
1	300			300	90	120	60	30	300
1	150			150	45	60	30	15	150
1	200			200	60	80	40	20	200
2	300			300	90	120	60	30	300
1	50			50	15	20	10	05	50

District 10

	Lot	Blk			
Mc Kinney Miss	10		Blackford.	40 x 100	C. C. Synd.
Mc Manes Ellen	106		5th.		
Mc Millan J. P. est		N	Citico S Ackerman	E Hillard	W Squires
Mc Neal Hugh	W. 300, 11, 12.		Chamberlain	100 x 300	C. C. Synd.
"	72		Grove	150 x 200	"
"	112		Porter.	100 x 186	
Hesht H. J. P.	33		1st.	40 x 88	S. De Long tract.
Neal Laura	2	N	Stanley S Washington	E Mc Connell	W Kirk et als.
" Walter	2	39	Deaf	50 x 135	
Hewman & Brown		N	Dobley S Stock	E Crest Road	W Henderson
Nixon Thatch & Myrick	1/2 int.	N	6th Dist line	S Loveman	E Sevier W Tlemister
North Side Land Co.	1		Harrison	200 x 400	C. C. Synd.
"	3/4 of 20, all 25		Chamberlain	200 x 200	"
"	44		Congress	100 x 200	"
"	90		Rusho x ring	"	"
"	108, 109		Porter.	100 x 185	"
Holan J. W.	28, 29			25 x 90	"
Ruchols J. Kyle	1		Shallow Ford Road.	33' x 90	"
					Smarts lot. Griffiths lot.
Ochs G. W.	6		Harrison	132 x 300	Stanley + Jennings tract.
Oglethorpe Mary	22	1	C. C. End	44 x 135	Citico City
Palmer Mrs	84		Citico Ave		Pickens
Parsons J. C.		N	Watkins S Stanley	E James	W Keith 90 x 100
Petray Am.	39		2nd.	40 x 88	Stanley + De Long tract.
Peak Eliza	113		5th.	"	"
" Sallie	60		3rd.	"	"
Perin Joe	24, 25		Gresham	33 x 100	Pyotts.
Peep Ernest L	14	43	Line	50 x 135	O. K.
Philip J. W.	10	47		"	"
Pickens J. W.	72 1/2, 75, 90, 93		Citico	West Shallow Ford Road.	Pickens triangle lot.
"	76, 78, 89				
"	96, 98				Pickens
Polk S. C.	5 1/2 25		Harrison	33 x 150	S. + Jennings
" J.	N 1/2 26		"	"	Stanley.
Prigmore A	3 1/2 33		Mc Dowell	33 x 120	"
Price J. L.	12	48	Deaf	50 x 135	O. K.
Pratt D	83				Pickens
Prince James	23, 24			25' x 60 each.	C. C. Synd.
Pyron Lee	3, 4	46	Line	50 x 135	O. K.
Quates J. W.	9 1/2 12 int	41	Mc Callie	50 x 135	O. K.

num lots	Value	Acres	Value	Total	State	County	School	Grand	Total
1	30			30	09	12	06	03	30
1	250			250	75	100	50	25	250
		3	600	600	180	240	120	60	600
2	300								
1	200								
1	200			700	210	280	140	70	700
1	60			60	18	24	12	06	60
1	50			50	15	20	10	05	50
1	600			600	180	240	120	60	600
		1/2	200	200	60	80	40	20	200
		12 1/2	1600	1600	480	640	320	160	1600
1	400								
2	450								
1	200								
1	200								
2	400			1650	495	660	330	165	1650
2	60			60	18	24	12	06	60
1	30			30	09	12	06	03	30
1	200			200	60	80	40	20	200
1	500			500	150	200	100	50	500
1	75			75	22 1/2	30	15	07 1/2	75
1	350			350	105	140	70	35	350
1	150			150	45	60	30	15	150
1	200			200	60	80	40	20	200
1	150			150	45	60	30	15	150
2	200			200	60	80	40	20	200
1	700			700	210	280	140	70	700
1	600			600	180	240	120	60	600
8	600								
4	200								
3	150			950	285	380	190	95	950
1	150			150	45	60	30	15	150
1	150			150	45	60	30	15	150
1	100			100	30	40	20	10	100
1	600			600	180	240	120	60	600
1	50			50	15	20	10	05	50
2	60			60	18	24	12	06	60
1	300			300	90	120	60	30	300
4	1200			1200	360	480	240	120	1200

District 10

	Lot.	Blk.				
Zawolston Scott	3	47	Lauey	50 x 135	O. K.	
Reed Thomas	56		3rd.	40 x 88	Stanley + De Long	
Richardson Ger.	44		2nd.	40 x 88	" "	
Rice Willis	56		Thomas	33 x 100	" + Pyott.	
Richardson Clay	12		Harrison	66 x 150	" J.	
Redent David	16		Alley + Grove	20 x 72	C. C. Synd.	
Robinson Ger.	45		Shallen Ford Road.	20 x 80		Smartts lots 106.1
Fryers Nathan + Griffith	189, 187, 185		Griffith Add. to Walnut Park			
"	187, 189, 191, 193, 195		"	"		
"	197, 199, 201 + 5/2 203		"	"		
Golen Albert	544, 121					
"	544 E 30, 120		Mc. Dwell	44 x 70	Stanley + De Long	
Russell Jordan	12	44	Lauey	50 x 135	O. K.	
Samuders Wm.	48		2nd.	40 x 88		
Saundridge Sam	9, 10			25 x 90	Smartts lot	
Scruggs A. S. et als	25, 26	15	Johnson	35 x 120		
Scumlan M. C.	18	7	6th	50 x 135		
Schnell St.	1 lot in		Key + Richmond + Hart tract.		C. C. Synd.	75 x 250
"	N 1/2	79	Grove.	5 1/4 x 200	"	
Sewell Mary Jane	14 + W 1/2 15		Short.	37 1/2 x 90		
Security L. & Co.	2	47	Lauey	50 x 125	O. K.	
Scharff D. F.	25, 26, 27, 29		2nd.	36 x 100	Griffith	
Shellans F. W.	7 1/2 74				C. C. Synd.	S. D. lots 26.2;
"	1 " 0				"	" 41.42
"	1.3.5				"	" 86.8;
"	73.74				"	
or J. D. Conynghy Simmons Philip	1 lot in		Allen Mc. Connells tract	60 x 200	Mc. Callie Ave.	
Smith J. H.	82		4th.	40 x 88	De Long tract. Stanley.	
" R. C.	1	46	6th	50 x 140	O. K.	
" Mollie C.	13	41	Mc. Callie	50 x 135	"	
" Em	38		2nd.	40 x 88	S. De Long tract.	
" Sallie	130		6th	"	"	
" David	N 1/2 8		Harrison	66 x 300	S. + Jennings	
" Chas.	11		Porter.	50 x 100	Stanley + Pyott.	
" J. H.	18		"	33 x 100	"	
" Fred	19		Cross.	25 x 90	C. C. Synd.	Halls lots 48.62.6
Spencer J. P.	54, 51, 5W, 53		Congress.			
Stivers William	5 lots		in Pickens St.			
Stanley C. C.	1, 8		Orticor	40 x 88	Stanley + De Longs tract.	
"	12, 19, 20, 22		1st.	"	"	
"	25 + 29 + 32		"	"	"	
"	41, 42, 50		2nd.	"	"	
"	57, 58, 60, 61, 62, 65, 68, 70, 72, 73, 74		3rd.	"	"	
"	78, 92, 95, 98, 99		4th.	"	"	
"	103, 104, 107, 109, 117, 118		5th.	"	"	
"	132		6th.	"	"	

District 10

Owner	Lot	Blk	Dimensions	Notes
Stanley Co. Co	N 70.3117 E 1/2	lot 7	70 x 150	Stanley & Jennings
"	E 120. N. 220. W. 100	10	120 x 100	"
"	E. 100, S. 73.9		43 x 100	"
"	S 1/2 E 120. 70		33 x 100	Mc. Dowell.
"	S 40. W 100. W 110, 10		70 x 100	4th.
"	N 1/2 33. N 32. 31. 32.		98 x 120	Mc. Dowell.
"		N Watkins. S Spring		E Mc. Dowell et als. W Keith & Mc. Key
"		Dall		Forman. Crest Road. Lee & L
"	1 1/2 97 inc. + S 1/2 99.	Churchville		Sevier
"	94 + 1/2 95	Quoos X ing		
"	23. 24		40 x 85	S. & De Long tract.
"	86. 81	4th.	"	
"	35	3rd.	50 x 100	Stanley & Pyott.
"	75			Jennings tract.
"	75. 76. 77	3rd.	40 x 88	De Long "
"	N 1/2 70. 72. 73. + 74.	Mc. Dowell	66 x 120 each.	Jennings "
"	S 40. E 1/2 7		40 x 150	S. + " "
Stanley Pyott.	17. 18. 21.	Porter.	50 x 97	Stanley & Pyott.
"	26. 36. 42. 48. 47 1/2 51 inc.		"	"
"	52. 53. 60. 61. 65	Thomas	"	"
"		N Kelly. S Anderson. add.		E Nixon et als. W. Stanley & Pyott
"		Lot Cor. Harrison Ave. & Hawthorne St.		(less N 50 of S 250 of lot 3.5)
"	Kirk 1. 9. 10. 13 to 27 inc. + 32 to 39 inc.		35 x 135	Kirks
"	S. M. 1. 2. 2	Garfield	35 x 145	City
Stone Emory	9 46	Oak.	50 x 135	O. K.
Strickland A. J.	N. W. 1/2 29.	U. A. A.	50 x 125	C. C. Synd.
Strock G. W.		N Henman & Brun.		S. Stutenworth. E Crest Road, W. Henderson
Stutenworth C. M.		N Strock.		S Miller.
Sullivan J. S.	30 to 33	May	36 x 100	O. K. Griffith
Taylor Bros.	131	6th.	40 x 88	Stanley & De Long.
Teachout & Ayers	9 & 10	Locust	50 x 135	O. K.
Thomas C. J.	1. 39	Loey	50 x 145	"
"	Blara N. W. cor. 29.	Mc. Dowell	50 x 130	Jennings tract.
Thoney Antone	1	Sublet S. D. 26. 27.		
"	6	"	"	"
Timothy O. J.	1. 2. 26. 34			
Tiffins, Kelly & Anderson	63.	Thomas	50 x 97	Stanley & Pyott.
Toliver John	11. 12.	Watkins	33 x 132	Kirk.
Towers Frank	4	Adams	25 x 90	C. C. Synd. S. A. 30. 31.
Toole Jessel	36	Mc. Dowell	66 x 120	Jennings tract.
Trigg J. N.	15 lots not numbered in Triggs			these, are paid, 6. 14. 18. 19. 27. 27 1/2. 32. 2. 21. 23. 25
Unknown	35		50 x 150	Pickers
"	8		50 x 130	Barlow & Co.

no lots	Value	Acres	Value	Total	State	County	School	Quadr	Total
1	450								
1	50								
1	50								
1	200								
1	50								
2	260								
		1	450						
		3/4	500						
98	3000								
2	600								
2	150								
2	100								
1	100								
3	250								
3	200								
2	525								
1	200			9735	292 0/2	3897	1947	973 1/2	9735
3	400								
10	900								
5	500								
		4	1000						
1	960			3760	1128	1504	752	376	3760
26	1250			1250	375	500	250	125	1250
2	300			300	90	120	60	30	300
1	150			150	45	60	30	15	150
1	200			200	60	80	40	20	200
		64/100	70	70	21	28	14	7	70
		1	120	120	36	48	24	12	120
4	600			600	180	240	120	60	600
1	200			200	60	80	40	20	200
2	400			400	120	160	80	40	400
1	900			900	270	360	180	90	900
1	200			200	60	80	40	20	200
1	50								
1	50			100	30	40	20	10	100
4	300			300	90	120	60	30	300
1	100			100	30	40	20	10	100
2	250			250	75	100	50	25	250
1	30			30	9	12	6	3	30
1	200			200	60	80	40	20	200
15	4500			4500	1350	1800	900	450	4500
1	67								
1	100			167	50	67	33	17	167

District 10

	Lot.	Blk.				
San Fassel Harry		N	Miller S Stine	E Crest Road.	W Henderson	
San Owen Martin	1.2.3	F	2nd.	123 ³ X 87 ²		Nixon & S.
Waters Wm.	Lot on		Hawthorne St. bet.	Johnson + Cleveland Sts.		50 X 100
Waters Julia N ^{1/2}	4		Harrison	132 X 150		Jennings tract
Washington Susan.		N	Neal S Stanley	E Mc Connell	W Keith et als.	25 X 99
Wade Lucy N. 52 E ^{1/2}	4		Mc Gwire	52 X 150		Jennings tract Stanley
Ward Chas. C.	89		4th.	40 X 88		S. + De Long
Welch + Millard 1/2	5 ^{1/2} 12 ^{1/2} 18		Quoos X ing	50 X 135		O. K.
Webster		N	Elder S Gann.	W Keith +	Mc Key.	
Webber John	42		Grove	25 X 200		C. C. Synd.
Witzel Fred S ^{1/2}	65		Congress.	50 X 200		"
Westmore A. G.	1.2.	43	Lady	50 X 125		O. K.
Whitehead J. B.	18.19		Quoos X ing	40 X 92 ²		C. C. Synd
White George	18.20	T.R. S.D.	Lot 61	25 X 90		"
" J. W.	45		Mc Dowell	52 X 120		Jennings tract Stanley.
Williams Geo.	49		2nd.	40 X 88		Stanley + De Long.
" "	81		Grove			C. C. Synd.
" Oli. Est.	100		5th			Stanley + De Long
" Millie		N	Mc Key. S Henkle.	E Shaner	Alley W Henderson	94 X 125
Wilson L. D.	57		Thomas	33 X 100		St Pyott
Willingham C. G.	16		Oak	50 X 135		Barber + Co.
Worthington Egypt.	21		Caroline	45 X 210		Mc Connell
Woodruff Mrs. M.	16		1st.	40 X 88		S. De Long tract.
Wolson H. C.	16					Pickers
Woodburn Mrs. W. C.	23					"

Lot. Blk. District No 17 1893

Anderson C. C. Wm.	4/10	int in	Mountain Spring.			
Arlington Land Co.	N. James,	S Pinion	E Firge	W 20 th	Dist line	
Anderson C. C. + Kate, L. + G. J.	Mc Millan 1/3	int in	West N. C. + L. M. R. R.	Whiteside T. Pike.	App	(Cravens L. Co. bus)
Athins H. H.	261.262.		Oakland ave.			Oak Hills
Baldwin L. R.		N	Road. S Cravens L. Co.	E Tise	W Licome	
Bates L. W.		N	Mc Gant	E Valley Road.		
Bloom R. W.		N	Cravens L. Co. S Burton.	E Mc Allister	W Cravens L. Co.	add.
Bunney W. H.	140		Walnut.	50 X 140		Oak Hills
Bredent J. L.	E 1/2 21		Floyds add	Oak Hills		
"	NW 1/4 2		"	"		
"	SW 1/4 19		"	"		
"	NE 1/4 19		"	"		
"	Lot on		Dowell Ave			
Brown Jessie	Lot 4		Danell add. S. D. W + Walnut St.	79 ² X 180		
" Lizzie A.	123		Forest	50 X 175		Oak Hills

num lots.	Value	Acres	Value	Total	State	County	School	Grad.	Total.
5	100	2	250	250	75	100	50	25	2 50
3	100			100	30	40	20	10	1 00
1	100			100	30	40	20	10	1 00
1	150			150	45	60	30	15	1 50
1	100			100	30	40	20	10	1 00
1	300			300	90	120	60	30	3 00
1	70			70	21	28	14	07	70
8	500			500	150	2	1	30	5 00
		1/2	250	250	75	1	50	25	2 50
1	250			250	75	1	50	25	2 50
1	400			400	120	100	80	40	4 00
2	300			300	90	120	60	30	3 00
1	400			400	120	160	80	40	4 00
2	250			250	75	100	50	25	2 50
1	200			200	60	80	40	20	2 00
1	150								
1	200			350	105	140	70	35	3 50
1	500			500	150	200	100	50	5 00
1	400			400	120	160	80	40	4 00
1	50			50	15	20	10	05	50
1	60			60	18	24	12	06	60
1	250			250	75	100	50	25	2 50
*									
1	100			100	30	40	20	10	1 00
1	50			50	15	20	10	05	50
90622			69348	159970	47991	63988	31994	15997	159970
		6	24000	24000	72	96	48	24	240 00
		92	10000	10000	30	40	20	10	100 00
		180	4834	4834	1450	1934	967	483	48 34
2	150			150	45	60	30	15	1 50
		1	350	350	105	140	70	35	3 50
		1/2	800	800	240	320	160	80	8 00
		1	300	300	90	120	60	30	3 00
1	450			450	135	180	90	45	4 50
1	50								
1	50								
1	50								
1	50								
1	60			260	78	104	52	26	2 60
1	550			550	165	220	110	55	5 50
1	400			400	120	160	80	40	4 00

District 17

Lot Blk

Bary M.		Chatta. Ave.	170 x 150	William St.
Carter J. W.		Lot Nanchatchie Road bet O'Rear + Garner.		
Chattanooga Land Co.	part of 200 acres	N. Howard S Rogers, E Clifton Hills.		W Morris.
" Electric St. Ry. Co.		N. Trade S Pop, E Whiteside		W Mol.
City of Chatta.		N. Fry. S State line, E Fry.		W Young.
Clift W. J.		N Newmann. S Fowler, E Newmann.		W Road.
Cravens M. C.		Undivided 1/10 int in Mountain Spring Water Co.		
" J. R.	29.31	Cravens Tract.		
" J. R. Jesse + M. C.		Chatt + Lookout Mt. Ry. McMillan, Anderson + West.		Incline.
Curtis F.		Lot bet Mince + Spruce, W. side Whiteside		
Day Wm. H. Est.	13. 4/10 inc. 2	White + Burdick	70 x 140 each	
" Mrs. C. C.	11 2	"	"	
Davis -	Lot in 20	Oak Hills in rear of Harker.		
"	"	"	front	"
Donaldson T. B.		N Wallace, S Mitchell, E Stevick		W Burl.
East End Land Co.		N Clifton Hills S McMillan, E 9 th Dist line.		W Caldwell
Ellison + Miller	16 to 20 inc.	Whiteside Pike		
Evans Mrs. C. C.		N Hughes, S Scholtz et al., E Public Road.		W Mc Kinley.
Flagal Jm. O.	2	Oak Hills		Flagal
" H. R.	3	"		"
" Isa H.	2, 6, 8, 9, 10, 5, 11, 12, 13, 15, 16, 17, 18.	Oak Hills		"
Fryor.		N. — S Gillespie, E Green.		W. —
Frye		N. Haffley S " E " W. Mt. Road.		
Ganalin John	1 lot in the Bogart tract	28 x 60		
Gillespie		N Kirklin, S Roseborough, E Green.		W Cravens + Co.
Guthrie J. D.	W. 60. 14. E. 20. 1.	Oak Hills		Flagals.
Harnill Mrs. Mary.		N Kirklin, S Rogers, E Valley Road.		W Kirklin
" "		N Rogers, S James, E Jordan		W. U. R. R.
" J. A.	3 lots in	Thurmans	50 x 150 each	
Harris Henry	134, 135.	Walnut	50 x 140	O. Hills
Harrison French	9	Long	50 x 150	White Burdick.
Haffley W. C.		N Dumpling S Fry, E Green.		W Mt. Ry.
Heard J. M. D.	1/2 int in	N. Oak St. S Watkins, E Breckenridge		W Elec. Road.
Hight Kyllie		N Mitchell S Conway, E Kirklin		W Stevick
Hill W. D.		N Chatt. Creek, S Mc Kinley, E Mc Kinley.		W Cravens.
Hwell Georgia	Lot in	Oak Hills		
Hughes, Bris. Mfg. Co.		N. Mol. S Crans.		
Huntington H. L.	N 1/2.	N. Hight, S Haffley, E Donaldson.		W Conway, 100 x 150
Levon C. J.		N Shirley, S Kirklin, E Electric R. R.		W Valley Road.

num lots	Value	Acres	Value	Total	State	County	School	Quail	Total
1	350			350	165	170	70	35	3 50
1	350			350	105	170	70	35	3 50
		200	6000	6000	18	24	12	6	60 00
3	800			800	240	320	160	80	8 00
		7	100	100	30	40	20	10	1 00
		1/4	30	30	09	12	06	03	30
		1	4000	4000	12	16	8	4	40 00
2	800			800	240	320	160	80	8 00
		74	5500	5500	1650	22	11	550	55 00
1	60			60	18	24	12	06	60
4	1200			1200	360	480	240	120	12 00
1	75			75	22 1/2	30	15	07 1/2	75
1	400			400	120	160	80	40	4 00
1	400			400	120	160	80	40	4 00
1	200			200	60	80	40	20	2 00
		60	6000	6000	18	24	12	6	60 00
20	3000			3000	9	12	6	3	30 00
		12	1500	1500	7.50	6	3	150	15 00
2	50			50	15	20	10	05	5 00
3	70			70	21	28	14	07	7 00
15	750			750	135	180	90	45	4 50
1	150			150	45	60	30	15	1 50
1	200			200	60	80	40	20	2 00
1	100			100	30	40	20	10	1 00
		1/4	150	150	45	60	30	15	1 50
2	200			200	60	80	40	20	2 00
		3	1500	2600	780	1040	520	260	26 00
		2 1/2	1100						
3	60			60	18	24	12	06	6 00
2	850			850	255	340	170	85	8 50
1	75			75	22 1/2	30	15	07 1/2	75
1	100			100	30	40	20	10	1 00
		13	3000	3000	9	12	6	3	30 00
1	150			150	45	60	30	15	1 50
		3/4	500	500	150	2	1	50	5 00
1	100			100	30	40	20	10	1 00
		3 1/3	500	500	150	2	1	50	5 00
1	100			100	30	40	20	10	1 00
		3/4	800	800	240	320	160	80	8 00

District 17

	Lot.	Blk			
Jordan W. S.	1.2.3.6.9.13	inc. + 15. + 16.	Blk 1, Highland + Kirklin Ave.	50 x 160 each.	Jordans.
"	1 ¹ / ₂ 10	2	Highland + Kirklin	50 x 160	"
"	1 ¹ / ₂ 7 + 9	3	"	"	"
"	1 ¹ / ₂ 16	4	Broad + Kirklin	"	"
"	1 ¹ / ₂ 10	5	"	"	"
"	1 ¹ / ₂ 16	6	"	"	"
"	1 ¹ / ₂ 16	7	" + E. End.	"	"
"	1 ¹ / ₂ 16	8	" "	"	"
"	1 ¹ / ₂ 16	9	" "	"	"
"	1 ¹ / ₂ 8	10	Grove Ave.	50 x 170	"
"	1 ¹ / ₂ 8	11	"	"	"
"	1 ¹ / ₂ 8	12	"	"	"
"	1 ¹ / ₂ 8	13	"	"	"
"	1 ¹ / ₂ 8	14	"	"	"
"	1 ¹ / ₂ 8	15	"	"	"
Keller Jno. Kirklin G. W.			S Patten, E Electric Road, W Rogers.		
"			N Kirklin S Fairview St. E Broad W Cook Est.		
"			N James Tr. S Stowers. E Mt. Ry. W Cravens L. Co 80 x 140		
Loomis W. S.			N C. L. Co. S Public road E Haskins		
Land W. W. Tr.	145	9.	Grand Ave. 50 x 200	O. Hills	
Lee T. J.	20.21			Higall	
Le Roy J. C. J.	Lot in		Perola St. bet. Hunt + Flanagan	70 x 80	
" Mrs. L. F.	6.7		"	50 x 150	St. Clair
" C. F.			N Washatchie S Road. E Garner. W Smith.		
Lincoln J. H.			N Cravens L. Co. S Fuller E Cravens L. Co. W C. L. Co.		
Little Jno	1 lot in		Rossville		
Logan B. H.			N Roseboro S Oak St. E C. L. Co. W Whiteside St.		
"			Cravens. Jasper road. Cravens Hazard Powder Co	(124' x 28' 5")	
Lookout Mt. Inn Co.			N Cravens S Bluff E Cravens. W Cravens.		
"	Lot at		foot of Incline		
Love C. F.			N Jones, S Cole + Ave. W Valley Road.		
Mayes H. D.	2		Lookout Ave. 220 x 311	Oak Hills	
Mancker Myron	1		Highland 50 x 150	Valley Road	
Mitchell Mrs. Annie			N Donaldson S Dunway. E Sterick W Cravens L. Co.		
Morris D. D.			Lot bet Watkins + Powder Co.	Jasper road.	
Murrear W. P.	6.7.32.33		Arlington		
Mc Cutcheon James.			N Jasper Pike S — E Jones. W Cummings		
Mc Farland Geo.			N Scholtze S Scholze. E Mc Cutcheon. W Reynolds		
Mc Kaig James			N Perkins S Cravens L. Co. E. C. L. Co. W C. L. Co.		
Mc Kinney Richard.			N Chatt. Creek S Jasper Pike E Scholze. W Hill		
" W. A.	2.3.4.5				Mc Kinley
Mc Miller G. W.			N Williamson S Moel. E & Road. W Moel		
Mc Mullin & Jim.	1/2 int in		N. Oak St. E Prairie W Smith et als.		

ann lots	Value	Acres.	Value	Total	State	County	School	Road	Total
11	550								
16	675								
15	600								
16	675								
16	675								
16	675								
16	675								
16	675								
16	675								
8	300								
8	350								
8	350								
8	350								
8	350			8250	2475	3300	1650	825	8250
		1/2	800	800	240	320	160	80	800
		1/2	1200						
1	150			1350	405	540	270	135	1350
1	1000			1000	3	4	2	1	1000
1	100			100	30	40	20	10	100
2	40			40	12	16	8	4	40
1	350			350	105	140	70	35	350
	665			665	199 1/2	266	133	66 1/2	665
		1/4	500	500	154	200	100	50	500
		10	1500	1500	450	600	300	150	1500
1	200			200	60	80	40	20	200
1	250	1/2	400	650	195	260	130	65	650
		3	8000						
			1500	9500	2850	38	19	950	9500
		3	1200	1200	360	480	240	120	1200
1	1800			1800	540	720	360	180	1800
1	400			400	120	160	80	40	400
1	250			250	75	100	50	25	250
1	175			175	52 1/2	70	35	17 1/2	175
4	200			200	60	80	40	20	200
		1/2	300	300	90	120	60	30	300
1	400			400	120	160	80	40	400
		1/4	250	250	75	100	50	25	250
		7 1/2	2500	2500	750	10	5	250	2500
4		7 1/2	4000	4000	12	16	8	4	4000
		2 1/4	500	500	150	200	100	50	500

District 17

	Lot	Blk.						
O'Brien M.J.	2/3 int	N	McMillen	S	M.R.R.	E Scholze	W N.W. & St. L. R.R.	
"	Trustee 2/3 "		U.R.R.		Carlin	Creek	"	
O'Neal J.D.	7/5 int in	N	Doty	S	Frye	Wiss, E Doty	W Doty	
"	7/5 int in		"		Arlington	"	Judds	
O'Rear Ollie	Lot		Lots 1 to 5 except lot 5 blk 21 Main St. & Highland Ave. 50 x 130 each					Oak Hills
			W. W. Hatchie Road bet Jav. Cummings & Carter.					
Oliver W.J.		N	Jones	S	Church lot,	E Jackson.		
Orl A.W.		N	Moore	S	Valley Road.	E Whiteside St.	W Van Lusen.	
Ogden Ara	18		Highland		50 x 160		Oak Hills	
Ogden J. Foster		N	Baldwell et als.	S	Hannill et als.	E Jordan.	W U.R.R.	
"			Oak St.		Patten	Keller	Alley	
"			Hannill		Rawlings	Electric R.R.	"	
Roseborough J.W.B.		N	Lowell	S	Logan & Hall.	E Chats. Land Co.	W Whiteside	
"			Gillespie		Cravens	Johnson	Cravens	
Russell & Patterson	9, 10, 11		Bradt to St. Olm					
Rutherford J.W.		N	Cravens L. Co.	S	Cravens.	E Cravens.	W Cravens	
Shepherd L.	9	1	Long		40 x 140		White & B.	
Shover W.C.	1 lot		in extension of Cravens S.D. adj. Gary Corp. line. Shunker & Harrison & Clifton Hills, Iowa					
Shipp J.T.			Attom Park					
Shelton J.A.	146	9	Lot in Pinion Tract bet. Tom Pinion & Langford					
Shipper John			Lincoln	S	Brown	E Cravens L. Co.	W Cravens L. Co.	
Smith J. O.			Highland		50 x 160		Oak Hills	
" R.M.	19		Lot in Houston tract A of Brown, North Highland Ave 7 1/2 x 180					
" Wright P.			Arlington Land & Imp. Co.					
Spindle Thomas	17, 18, 19, 20, 21	Blk. 13	Arlington Land & Imp. Co.					
Stout Charles	8	1			50 x 160		Jordans	
Stannes		N	Kirklin	S	Wilson	E Mt. Ry.	W Cravens L. Co. 50 x 2	
Tate O. O.		N	Rhode	S	Incline	E Cravens	W Lk. Mt. R.R.	
Taylor R.T. & Wilson		N	Jones	S	Church property.	40 x 200	about.	
Tidwell Lizzie A.	76, 24.		Cakland Ave.		Oak Hills	50 x 250	Refuge R.R.	
-158 W 5th St. O. - Tranerman & Norman		1	acre of the Mrs. O. O. Evans.					
Turley James		S	Johnson	E	Evans.	W Valley Road.		
Unknown							Kirklin	
Wallace Bryan	1/2 int 19.				60 x 170		Fregals	
" Williams		N	Knigfield	S	Donaldson	E Stebick	W Bennett.	
Waterhouse D. Trustee		N	Robbs	S	Clifton	Wiss E 9th Dist line	W Shipp	
Warner		N	Quad.	S	Quad.	E Quad.	W Brown.	
Whipple Willis			St Olm.					

num lots	Value	Acres	Value	Total	State	County	School	Quad	Total
3	400								
10	1340			1740	522	690	348	174	17 40
		20	1600						
		10	800						
14	1000			3400	1020	137	680	340	34 00
1	300			300	90	120	60	30	3 00
		1/4	150	150	45	60	30	15	1 50
		5	1250	1250	375	500	250	125	12 50
1	400			40	120	160	80	40	4 00
		11	3000						
		1 1/2	1800						
		2 1/2	2500	7300	2190	2920	1460	730	73 00
		1/2	700						
1	100			800	240	320	160	80	8 00
		3	350	350	105	140	70	35	3 50
		4 1/4	750	750	225	300	150	75	7 50
1	75			75	22 1/2	30	15	0 7 1/2	75
1	200			200	60	80	40	20	2 00
		60	11000	11000	33	47	22	11	110 00
1	150			150	45	60	30	15	1 50
1	150			150	45	60	30	15	2 50
1	250			250	75	100	50	25	2 50
1	450			450	135	180	90	45	4 50
1	300			300	90	120	60	30	3 00
5	600			600	180	240	120	60	6 00
1	400			400	120	160	80	40	4 00
1	100			100	30	40	20	10	1 00
		1/4	500	500	150	200	100	50	5 00
1	150			150	45	60	30	15	1 50
1	100			100	30	40	20	10	1 00
		1	200	200	60	80	40	20	2 00
1	200			200	60	80	40	20	2 00
1	800			800	240	320	160	80	8 00
1	15			15	0 4 1/2	0 6	0 3	0 1/2	15
1	150			150	45	60	30	15	1 50
		9	900	900	270	360	180	90	9 00
		1/2	250	250	75	100	50	25	2 50
1	100			100	30	40	20	10	1 00

Owner	Lot	Blk.	Tract	St.	St.	St.	Dimensions
White J. W.		N	White + B.	Chatt. Creek	E Long St.	W William	
"	12.14 N/2 8	1	William	70 x 140 each	White + B.		
"	3.5.7.8.10	2	"	"	"		
"	1	2	"	"	"		
Willingham J. C.		N	Cravens L. Co.	Cravens L. Co.	E O. L. Co.	W O. L. Co.	
" W. Y.	63		"				
" C. G.	Lot 11 - part 9.		Cravens + M ^c . Miller		Mr.		
Young Philip		N	Arlington.	S & R.R.	E Frige.		
			District	14. 1893	Hard 1.		
Adams S. M.	W 13 1/2 N 25 S 30	3	Original	Walnut St.	Cherry		25 x 13 1/2
Ansell A	E 37 1/2 W 75	8	Longs		3rd		37 1/2 x 200
Appling J. A. Est.	10.		Sims Tract		Oak		50 x 150
Atlee Clara H	S 190. E. 50	17	Longs		"		50 x 190
Bales H. M.	S.D. 3	4	Original	Water St.	On Bluff		100 x N to river
"	"	5	"		"		"
Bankston S. J.	N 70. S. 80. E 30.	26	Longs Add.		Douglas		
"	N 40. S 80	28			"		70 x 110 W.
Baskette R. L	S 5	10		"	Ya. Ave		
"	N 35	11	"	"			70 x 190
Bell B. P. Est.	S 50	3	Original		Spring		50 x to Ya. Ave
" Martha	N 50	8	"		High		50 x 263
" Martin	S 40. W 25	5	Lindsay Add.	Ya. Ave	Watt		25 x 95
Brown H. A.	E 7. W. 57. N 78.	13	Original		3rd.		7 x 48
"	W 9 1/2 S 22. N 70	"	High		Lockout		22 x 9 1/2
"	L.A., S 50. W 67	13	"		"		50 x 67
Bryan J. J. Est.		1		Bryans Sub. of Lot 18	Market		28 x 143
" D. G.		4		"	"		22 x 173
"							
"							
Bronster C. H.	S 20. N 50 W. 100.	3	Original		Spring.		25 x 100
Bradford Mrs. C.R.	S 1/2	F	Adj Richardson		3rd		48 x 222
Campbell James	N.E. 1/7	3	Original		Spring		50 x 100
Chase C.R.	S 2	C	Sims tract		Mc. Vallie		75 x 150
Coker C. W.	E 8 1/2	23	Original	Walnut St.	4th.		8 1/2 x 110
"		4. 5.	"	Burris	Harrison		50 x 150
Coleman John	S 50. W 26 1/2	7	"		High		50 x 126 1/2
Colyar L. S.		6	Lindsay		4th		100 x 190
Cook + Swaney	E 60 N 1/2	23	Original		High		50 x 160 W
Cox H. J.	N 70	3	Long		Lindsay		75 x 100 W
"	N 70. E 40.	1	Lindsay		Alley		40 x 170

un. lots	Value	Acres	Value	Total	State	County	School	Road	Total
3	225	2 1/2	500	1525	43 7/8	610	305	15 2 1/2	15 25
5	300								
1	500								
		6 2/3	750	750	225	300	150	75	7 50
1	250			250	75	100	50	25	2 50
2	100			100	30	40	20	10	1 00
		8	2000	2000	6	8	4	2	20 00
35435			122614	158079	47414 ²⁰	63219 ⁶⁰	31609 ⁸⁰	15804 ⁹⁰	1580 79
1	720			720	216	288	144		6 48
1	2450			2450	735	980	490		22 05
1	3000			3000	900	1200	600		27 00
1	3150			3150	945	1260	630		28 35
1	1500			3000	900	1200	600		27 00
1	1500								
1	2300			2300	690	920	460		20 70
1	4500			4500	1350	1800	900		40 50
1	800			800	240	320	160		7 20
1	2250			2250	675	900	450		20 25
1	1200			1200	360	480	240		10 80
1	450			450	135	180	90		4 05
1	550			550	165	220	110		4 95
1	1000			1000	300	400	200		9 00
1	1000			1000	300	400	200		9 00
1	250			250	75	100	50		2 25
1	2000			2000	600	800	400		18 00
1	500			500	150	200	100		4 50
1	2600			2600	780	1040	520		23 40
1	3500			3500	1050	1400	700		31 50
2	900			900	270	360	180		8 10
1	1000			1000	300	400	200		9 00
1	3500			3500	1050	1400	700		31 50
1	3400			3400	1020	1360	680		30 60
1	4400			4400	1320	1760	880		39 60

	Lot	Street	Size	Addition	Sub. Div.
Croft M. M.	E 126 ² S 6	13)			
"	N 50	15)	High	Original	
Dash Sarah	S 85 ^{W 111} E 21	22	4th	"	Market
Ditz P. H.		23	2nd	Bluff View	
Dwinn S. W.		21	Mabel		
"		28	"	43 x 130 W	
Drake P. H. heirs	Tract	A	Water	Original	
Dugger George	N 70. W 60. S 75	22	Market	"	
Duncan C. & wife	1/2 tract	A	Oak	Simms tract	
Dutton Mrs.	E 36 ² W ²	23	4th	Original	
Edwards John	W 5 ¹²⁶ S 5 ⁵⁰ N 25	15	Lookout	"	
Everett C. C.	S 25 N 50. W 126	17	"	"	High St.
Gates Fred W.	W 121. S 50	12	Market	"	
Giffe M. A.	S 1/2	9	High	"	
"	N 60	11	"	60 x 25 3	
"	S.W. 1/4	11	Lookout	"	
Gillespie & B.	N 100	6	Walnut	"	
"	W 143 S 60	34	"	60 x 17 3	
Gooden Chas.	S 35. W 80	1	Spring	"	
Grant University			Oak & Pine	Tract bet Baldwin & Douglas Sts.	
Green M. A.	S 125. E 40 W 70. 21		Oak	Longs	
Hale M. J.		2	Baldwin	Simms Tract.	
Harrison J. I. L.	N 50. W 100	6	Grove	Lindsay	
Hankins J. B.	N 75	4	Spring	75 x Ga Ave.	Original
Harris Kate.	N 75	12	Pine	100 x 75	Long
Henderson J. W. C.	E 1/2	1	Water	55 x Bluff	Original
"		2	"	50 x Water St.	"
Henson G. N.	N 1/2 W 70	28	Oak	40 x 150	Longs
Henry Margaret	E 33 1/2 W 90 1/2 N 48 1/3		3rd	33 1/2 x 48 5 1/2	Original
Howell J. C.	S. D. D		Oak	50 x 150	Simms Tract
Huffint H. S.		5	5th	50 x 190	Baldwin Tract.
Hunt R. H.	S.W. 1/4	24	McCallie	50 x 150	Long Oak St.
Jameson J. L.	E 1/2	4	Payne	25 x 168	Riverside Div.
"	E 1/2	13	Divine	25 x 175	"
Johnson Frank		R.	20 th Alley	33 x 90	Simms tract
"	Dolly N 25. W 50	6	Ga. Ave.	25 x 50	Lindsay
Jordan Alice	W 140 N 50	33	Cherry	50 x 170	Original Walnut St.
King -	E 25. W 50	5	4th.	25 x 100	Lindsay. Ga. Ave.

num lots	value	Acres	value	Total	State	County	School	Total
1)	1500			1500	450	600	300	13 50
1	334			334	100	133	67	3 00
1	2300			2300	690	920	460	20 70
2	1500			1500	450	600	300	13 50
1	1600			1600	480	640	320	14 40
1	2400			2400	720	960	480	21 60
1	2000			2000	600	800	400	18 00
1	900			900	270	360	180	8 10
1	450			450	135	180	90	4 05
1	900			900	270	360	180	8 10
1	2300			2300	690	920	460	20 70
1)								
1)	4000			4000	12	16	8	36 80
1	3300							
1	3000			6300	1890	2520	1260	56 40
1	300			300	90	120	60	2 70
1	36000			36000	10800	14400	7200	324 00
1	3600			3600	1080	1440	720	32 40
1	900			900	270	360	180	8 10
1	1200			1200	360	480	240	10 80
1	2000			2000	6	8	4	18 00
1	3000			3000	9	12	6	27 00
1	200			200				
1	700			900	270	360	180	8 10
1	2600			2600	780	1040	520	23 40
1	500			500	150	200	100	4 50
1	2300			2300	690	920	460	20 70
1	1200			1200	360	480	240	10 80
1	3250			3250	975	1300	650	29 25
1)								
1)	625			625	187 1/2	250	125	5 62 1/2
1	200			200	60	80	40	1 80
1	250			250	75	100	50	2 25
1	2250			2250	675	900	450	20 25
1	900			900	270	360	180	8 10

1st Ward

Lanter A. W. + wife	E 46.	6	2nd.	46 x 110	Original	
Lee George + wife	N 48. W 50	13	Lookout	35 x 50	"	
Lugh J. J.	E 43. S 60	24	Cherry	60 x 173	"	
"	N 10. W 100. S 60	24	Market	10 x 100	"	
Lilly J. J.		1	High	Irreg.	Bluff View	
Love O. J.	NE 1/4	25	Walnut	50 x 131 ²	Original	
" Felix.	Tract C		Lindsay	25 x 140	Lindsay.	
Martindale R. F.		7		50 x 160	Riverside Dr.	
"		10		50 x 100	"	
Maynard W. B.	S 25 ² N 2	34	Market	25 x 243	Original	
McBride M.	W 1/2. N 25	15	Lookout	25 x 126	"	High St.
McKinney Chas.		P	Line.	75 x 150	Simms tract.	
McMillan D. Cal. Jr.	W 1/2	R	McCallie	37 ² x 150	"	
Nelson Mrs. S. C.		6	Payne	50 x 160	Riverside Dr.	
"		11	Drive	50 x 100	"	
Peak Jesse	S 120. E 30	21				
"	S 120. W 10. E 30	23	Oak	40 x 125	Lungs	
Philips T. H.	2. 3 blk. A		Mott	50 x 190	Baldwin	
Pratt M. A.	part.	2. 4	Lindsay	25 x 140		
Richardson L. H.	E 40. S 90	20	7th.	40 x 90 W.	Original	Walnut St.
Schnell M.	N 67	36	Harrison	67 x 100	Original	
Suman + Albert		12	Alley	40 x 150	Suman + Albert	
Shelly R. C. + wife	N 100. E 50	8	4th	50 x 110	Lindsay	
Schneidman D.	N 25	44	Market	25 x 243	Original	
Smith Francis	SW 1/4	23	Lookout	50 x 120	"	
" A. P. + Mollie C.	Lot		Baldwin	75 x 140	Simms Tract	
" Mollie	E 78. N 100	20	Oak	48 x 100	Original	
" + Spencer		9. 10	High		"	
Stewart Kate	E 50. N 100	6	Line	50 x 150	Long.	
Terrill M. J.	N.W. 1/4	7	Cherry	55 x 131 ²	Original	
Thatcher Mollie	S 50.	3	Ga. Ave	50 x 200	Lindsay	
Thomas Annie.	W 50. E 1/2	23	4th.	50 x 110.5	Original	
Trece J. T.	NE 1/4	11	Walnut	50 x 135 ²	"	
" L. J. + wife	SW 1/4	11	Cherry	50 x 131 ²	"	
Tschopik A.	W 131 ²	35	"	100 x 131 ²	"	
Unitarian Society	N 150. E 50 S 50.	14	Houston	50 x 100	Lungs	McCallie

num lots	Value	Acres	Value	Total	State	County	School	Prostat. 1
1	2000			2000	6	8	4	18 00
1	500			500	150	200	100	4 50
1	1750			2200	660	880	440	19 80
1	450							
1	5300			5300	1590	2120	1060	47 70
1	1600			1600	480	640	320	14 40
1	600			600	180	240	120	5 40
1}				1500	450	600	300	13 50
1}	1500							
1	4200			4200	1260	1680	840	37 80
1	500			500	150	200	100	4 50
1	1100			1100	330	440	220	9 90
1	2200			2200	660	880	440	19 80
1}				1250	375	500	250	11 25
1}	1250							
1	2500			2500	750	1000	500	22 50
2	4000			4000	12	16	8	36 00
1	450			450	135	180	90	4 05
1	1450			1450	435	580	290	13 05
1	1100			1100	330	440	220	9 90
1	300			300	90	120	60	2 70
1	1600			1600	480	640	320	14 40
1	9000			9000	27	36	18	81 00
1	700			700	210	280	140	6 30
1	1250			1250	375	500	250	11 25
1	2700			2700	810	1080	540	24 30
1	1100			1100	330	440	220	9 90
1	2500			2500	750	1000	500	22 50
1	2000			2000	6	8	4	18 00
1	2700			2700	810	1080	540	24 30
1	1500			1500	450	600	300	13 50
1	1700			1700	510	680	340	15 30
1	2250			2250	675	900	450	20 25
1	2700			2700	810	1080	540	24 30
1	2000			2000	600	800	400	18 00

1st Ward

Linson O. W.	E	In rear of residence	50 X 50		
"	N 192	14	Line	100 X 192 5	
"	S.D. 3		"	30 X 100	
"		7	Mott.	30 X 200	Baldwin Tract.
Ware Carrie O	W 1/2	13	3rd.	and ell 1/2 X 110 - 23 X 70	Original
Watkins Laura	N 150	24	Lokout	50 X 120 ²	"
Wells Adaline	W 80 S 50	7	Walnut		"
" Kate	N 50 E 60	5	High		"
" William	S 50 E 60	5	"		"
Werner Mrs J	N 50	1	5th		Baldwin Tract.
Willingham M. J.	W 50	7	Line	50 X 200	Long
" Julia Lillian	1/2 int E 80	5	"	80 X 89	
" " + Mary		23	Woodworth	50 X 150	Burris
" "		24	"	"	"
" "		25	"	"	"
" "		30	"	200 X 200	"
" "		21.22	"	50 X 150 each	"
Wilson Lallie	W. 131 ²				
" H. W. + wife	S 50	7	Cherry	50 X 131 ²	Original Walnut
Winters Mrs. M. F.		8	Payne	50 X 150	Riverside Drive
" "		9	Drive	50 X 150	"
Withers Doctor	N 50	5	Lindsay	50 X 160	Long
Wheeler + Carroll	S.D. 3	5	"	27 X 50 90 X 73 + ell	
" "	S.D. 2	7	"	15 X 50	Lindsay
" M. O.	S 50 N 100	2	Walnut	50 X 200	Original
Woodard L. O.	E 50 N 150	28	Oak	50 X 150	Long
Albert P. R. Trustee.		14	Harrison Ave	50 X 150	Oldham + Bacon. Burris
" " "		15	"	"	"
" " "		31 to 34	Woodworth	90 to river	"
" " "		35	River Ave.	50 X 225	"
Wright J. M. Est.		17	Walnut	100 X 263 W	Original
Wutschalk Jas.	E 128 lot	10	Ja. Ave	100 X 125	" Lokout St.
Willingham J. M.	E 60 N 120	28	Line	60 X 120	Long

2nd Ward

Armstrong M. F.	Lot	6th.	75 X 90	Prof + Pleasant St
" "	E 129	33	Chestnut	Original
Arnold James	S 50 E 115	17	"	"
Aull A. J.	E 35 W 100	40	6th	45 X 110
" H. D.	N 100	41	"	50 X 100

Poplar St
Cypress

um lots	Value	Acres	Value	Total State	State County	County School	School District	Total
1	500			500	150	200	100	4 50
1	100			100	30	40	20	90
1	750			750	225	300	150	6 75
1	1800			1800	540	720	360	16 20
1	1250			1250	375	500	250	11 25
1	1500			1500	450	600	300	13 50
1	1250			1250	375	500	250	11 25
1	3800			3800	1140	1250	760	34 20
1	2750			2750	825	1100	550	24 75
1	400							
1	400							
1	350							
1	1350							
2	750			3250	975	1300	650	29 25
1	1200			1200	360	480	240	10 80
2	1100			1100	330	440	220	9 90
1	1600			1600	480	640	320	14 40
1	2000			2000	6	8	4	18 00
1	1300			1300	390	520	260	11 70
1	4000			4000	12	16	8	36 00
2	1000							
4	4150							
1	800			5950	1785	2380	1190	55 55
1	3500			3500	1050	14	7	31 50
1	3600			3600	1080	1740	720	32 40
1	3800			3800	1140	1520	760	34 20
244329			244329	73298 ⁷⁰	97731 ⁰⁰	48865 ⁸⁰	2198 96 ¹⁰	
								Total 1st Ward
1	2250			8450	2535	3380	1690	76 05
1	6200			1600	480	640	320	14 40
1	1600			2000	6	8	4	18 00
1	2500			2500	750	1000	500	22 50

2nd Ward

Name	Location	Area	Material	Dimensions	Notes	Street
Bales W. A.	E 50. S 120	9	Water	50 x 120	Original	
Bales Fred F.	S 25	33	Market	25 x 200	"	
Bell W. S.	Lot		Magazine	70 x 140	"	bet. Whiteside & McQuade
Berkstresser F. A.	S 25 400	26	Broad	25 x 100	"	Chestnut St.
Biese C. A.	Lot		5th	100 x 115	"	
Black D. B.	S. W 1/4	20	Poplar	50 x 126 ²	"	
Bragletm Puss	N. W. 1/4	54	Cypress	50 x 131 ²	"	
Bruster	E 33. W 58	49	7th.	33 x 60	"	
Cartier Ed + wife	W 30. S. E. 1/4	32	5th	30 x 55	"	
Carron Mat	E 1/2 S 1/2 N 1/2	38	Cedar	25 x 125	"	Cypress St.
Carver S. O.	W 136	26	Chestnut	110 x 136	"	
Chitwood Catherine	N 37 ²		Pine	37 ² x 118 ²	"	Chestnut
Coleman L. M.	S 25	19	Market	25 x 200	"	
Culler J. J. or J. G. Robertson.	Lot		Magazine	72 x 105	"	Adj Lee
Cox Mrs. M. J.	E 33. W 39. S 60	55	8th	33 x 60	"	Chestnut
Cobb Eliza	E 40. N 1/2	47	7th	40 x 60	"	Cypress
Colyar L. S.	S 30. N 120	59	Broad	30 x 120	"	Market St.
"	N. 22. W 120	61	"	22 x 120	"	"
"	E 120. N 75. S 23	60	"	23 x 120	"	Chestnut "
Cravens Orelia	N 40. E 1/2	22	"	40 x 118	"	"
Devine S. W.	part	51	9th	Tria.	"	Cypress
Dobbs J. M.	Lot N 25. S 50	35	Market	25 x 200	"	
Duffy Lora M.	Lot N 60. E 163	37	Poplar	60 x 163	"	
Durden Emma	Lot N 60 E 79	17	Chestnut	60 x 79	"	
Wasby J. P.	Lot		Alley	Irregular.	"	
"	S 50	36	Cedar	50 x 200	"	
Spring John B.		11	Water	25 x 140	Swings	Chestnut
"		7	"	36 x 140	"	"
"		16 1/2	Chestnut	25 x 236	"	"
"		16 6	Water	25 x 120	"	Water "
Gardenhire J. W.	E 1/2 S 1/2	22	Poplar	50 x 126 ²	Original	
Jayson Julia M.	S 50	25	Market	50 x 200	"	
Jegg W. W. et. als.	Lot		Magazine	bet. Culler + Whiteside		
Nagie John G.	S 50 W 1/2	42	Chestnut.	50 x 118		Poplar
Dunkins + Cullen	S W 1/4	20	"	50 x 118	"	
"	"	17	Pine	50 x 118 ²	"	Chestnut. S.
Henderson W. A.	N. E. 1/4	32	"	55 x 126 ²	"	Poplar "
" Sarah	"	37	Chestnut	50 x 118	"	

num lots	Value	Acres	Value	Total	State	County	School	Total
1	2200			2400	870	1160	580	26 10
1	3800			3800	1140	1520	760	34 20
1	1800			1800	540	720	360	16 20
1	650			650	195	260	130	5 85
1	2200			2200	660	880	440	19 80
1	1200			1200	360	480	240	10 80
1	1100			1100	330	440	220	9 90
1	600			600	180	240	120	5 40
1	1000			1000	3	4	2	9 00
1	550			550	165	220	110	7 95
1	3200			3200	960	1280	640	28 80
1	2000			2000	6	8	4	18 00
1	1800			1800	540	720	360	16 20
1	1550			1550	465	620	310	13 95
1	2200			2200	660	880	440	19 80
1	550			550	165	220	110	7 95
1	10700			10700	3210	4280	2140	96 30
1	10500			10500	3150	4200	2100	94 50
1	1400			1400	420	560	280	12 60
1	700			700	210	280	140	6 30
1	4700			4700	1410	1880	940	42 30
1	4250			4250	1275	1700	850	38 25
1	1000			1000	3	4	2	9 00
1	550							
1	1550			2100	630	840	420	18 90
1	600							
1	1000							
6	4000							
6	3000			8600	2580	3740	1720	77 40
1	1200			1200	360	480	240	10 80
1	5500			5500	1650	2200	1100	49 50
1	1200			1200	360	480	240	10 80
1	2000			2000	600	800	400	18 00
1	1800							
1	1000			2800	840	1120	560	25 20
1	2000			2000	6	8	4	18 00
1	2000			2000	6	8	4	18 00

2nd Ward

Lane W. H.	W 55 S 60	47	7th	55 x 60	Original	Cypress St
Lilly G. J.	NE 1/4	43	Chestnut	50 x 118 ²	"	"
Linderman H. C. & wife	NE 1/4	36	Pine	50 x 126 ²	"	Poplar
Long A. C.	Lot		Magazine	75 x 156	"	bet McQuade & Adams
Mitchell John	N 55	16	Chestnut	55 x 236	"	Chestnut St.
" Alfred	E 1/2 S 1/2	52	Broad	120	"	"
" "	E 1/2 S 25 th N 2	52		120	"	"
" "	E 1/2 N 45	54		120 x 118	"	"
McKinney J. D.	S 1/2 NW 1/4	51	Cedar	25 x 131 ²	"	Poplar "
McKeason F. O.	W 40 E 98 SE 1/4	32	5th	40 x 55	"	bet Beale & H.
O'Donnell D. A.	W 108	53	Pine	100 x 108	"	Chestnut St
Penfield M. F.	N 25 S 50	59	Chestnut	25 x 118	"	"
" Cagar Harmon	1/3 ^{int} N 50 N 1/2	59	Pine	50 x 118 ²	"	Chestnut "
Penderville Thos. W.	S. W. 1/4	19	"	50 x 118 ²	"	"
Prothro Mrs. S. M.	E 1/2 S 1/2	27	Chestnut		"	"
" "	E 1/2 N 25	29	"	75 x 118 ²	"	"
(S. D. Y.) Rawlings, James	N. S. 70. W 80.	32	Poplar	all 28 x 40 70 x 80	"	"
Rider Mary L.			Cedar	50 x 131 ²	"	Poplar
Scanlan A. P.	NE 1/4	43	Poplar	50 x 126	"	"
Second Presby. Church	N. 60 th	56	8th	60 x 110	"	Chestnut
Smith C. C.	E 1/2	38	Pine	100 x 126 ²	"	Poplar
" Dossilla	N 91 st W 77	50	7th	44 x 91 ²	"	Cypress
Solomon Family	S 25	21	Market		"	"
Stewart D. W.	W 58	41	6th.	58 x 100	"	Poplar.
Stevenson W. W.	W. 55 E 105	49	7th	52 x 110	"	"
Stoops & Brown	N 100 E 47 ²	33	5th	47 ² x 100	"	"
Stratton S. J.	N 35 E 128	23			"	"
" "	S 16 E 128	41	Poplar	50 x 128	"	Chestnut
Thatcher H. C.	W 1/2 S 1/2	22	Cedar	50 x 126 ²	"	Poplar
Trotter & Moore	W 118 N 75	38	Chestnut	75 x 118	"	"
Tyler & Partners	S 1/2 N 1/2	21	Market	25 x 200	"	"
" "	S 1/2 N 1/2	21	"	25 x 200	"	"
Whiteside M. C.	W 50. E 62 nd 1/2	24	Poplar	50 x 55	"	"
Wells Adaline	S 1/2	35	Chestnut	50 x 237	"	"
Willis H. H.	E 60 S 30 N 60	49	Cypress	30 x 60	"	"
Wrothers & Martin	W 1/2 S 33	51	Pine	33 x 118	"	"

own lots.	Value	Acres	Value	Total	State	County	School	Total
1	1450			1450	435	580	290	13 05
1	2500			2500	750	1000	500	22 50
1	1700			1700	510	680	340	15 30
1	4000			4000	12	16	8	36 00
1	2000			2000	6	8	7	18 00
1	13900			13900	4170	5560	2780	125 10
1	1000			1000	3	4	2	9 00
1	1150			1150	345	460	230	10 35
1	4800			4800	1440	1920	960	43 20
1	3600			3600	1080	1440	720	32 40
1	667			667	200	166	134	6 00 ³⁰
1	700			700	210	280	140	6 30
1	3200			3200	960	1280	640	28 80
1	2000			2000	6	8	4	18 00
1	2300			2300	690	920	460	20 70
1	1200			1200	360	480	240	10 80
1	6000			6000	18	24	12	54 00
1	4700			4700	1410	1880	940	42 30
1	800			800	240	320	160	7 20
1	2700			2700	810	1080	540	24 30
1	2300			2300	690	920	460	20 70
1	1800			1800	540	720	360	16 20
1	2500			2500	750	1000	500	22 50
1	2000			2000	6	8	4	18 00
1	1200			1200	360	480	240	10 80
1	2100			2100	630	840	420	18 90
1	2250			2250				
1	1800			40 50	1215	1620	810	36 45
1	800			800	240	320	160	7 20
1	2600			2600	780	1040	520	23 40
1	700			700	210	280	140	6 30
1	1000			1000	3	4	2	9 00
	183717			183717	55115 ¹⁰	73486 ⁸⁰	36743 ⁴⁰	165345 ⁹⁰
						Total	2nd. Ward.	

		District 14.	3rd Ward.	
Crane & Palmer	W 40. E 93° 6'	Leonard	46 x 100	Whiteside Carly St.
Drabill J. T. Est.	tract H.	College	40 x 140	Star Fort Hill
" William	5	Gillespie	50 x 150	Fort No 1.
" W. P.	8	Quarter	55 x 151	"
Campbell W. P.	12 blk. 8.	Chestnut	21 x Alley	M. Bulloms
Clift & Daniels	N 2. E 2	Laugh	25 x 108	Whiteside
Clift M. H.	37. 38. 39 blk.	Market	75 x 150	Stantons
Conley John	H 5 w. 1/4 13 1/2 blk.	Boyce.	50 x 110	Original
Fischer & Brown	5	Small strip of land.	30 x 27	Market St. W + A. R. R.
Gavin H. B.	5	Boyce	21 ² x 119 ²	Whiteside Billups
James A. J.	5 25. NW 1/4 12	Grove	25 x 100	"
Johnson Myra	tract F	Florence	75 x 47	"
Simco P. heirs	N 33. W 120 26 blk.	Quarter	33 x 120	Original
Quartz H. & Trustee.	blk 17 18. 20	Boyce	100 x 253	"
Little James	11	Montgomery	22 x 90	
Maher M. C.	24 blk 5	Market	25 x alley	Stantons
Miller Mrs. D. W.	N 62° E 1/2 26 blk 17	Boyce	62 x 127	Original
Mitchell J. W.	SE 1/4 6	Laugh	50 x 100	Whiteside
" "	NW 1/4 6	Carly	"	"
M. Kiney C. J. & J. C.	W 40 E 80 5. 6	Crabens	40 x 95	C. T. I. Mfg. Co. Laugh
O'Brine C. A.	K	Fannin	32 ² x 145	Star Fort Hill
Peterson Geo. C.	1	Boyce	21 x 100	Peoples
Posy Mattie	SW 1/4 7. 16	Purch	50 x 115	Whiteside
" "	W 1/2 4.	"	50 x 115	"
Posy W. A.	6. 16	Fort	50 x 120	Fort No 1
Randall & Brickley	16 1	Montgomery	25 x 130	Stanton.
Richards W. W.	E 120 N 60. S 80 14 blk 11	Boyce	60 x 120	Original
Ruger H. T.	2	Gillespie	50 x 150	C. T. I. Mfg.
Rose J. T.	N 25° N 1/4 12	Grove	25 x 100	Whiteside
Salvage L. L.	E 1/2 7	Laugh	50 x 100	C. T. I. Mfg. Co.
Severance C. C.	NW 1/4 14	Grove	50 x 100	Whiteside
Shamoltoskie John	1. 2	Montgomery	25 x 130 1/2	Stanton
Shipp J. T.	30	Market	25 x 150	"
Smith Mollie	4. 5. blk 8	Chestnut	21 x fort	
Southern Building & Loan Assn.	W 1/2 lot 12	Carly	50 x 100	C. T. I. Mfg. Co.

num lots	Value	Acre	Value	Total	State	County	School	Total
1	2000			2000	6	8	4	18 00
1	2100			2100	630	870	420	18 90
1	1200			1200	360	480	240	10 80
1	2500			2500	750	1000	500	22 50
1	600			600	180	240	120	5 40
1	1000			1000	300	400	200	9 00
3	9000			9000	2700	3600	1800	81 00
1	1600			1600	480	640	320	14 40
1	500			500	150	200	100	4 50
1	750			750	225	300	150	6 75
1	900			900	270	360	180	8 10
1	1350			1350	405	540	270	12 15
1	1100			1100	330	440	220	9 90
2	12000			12000	36	48	24	108 00
1	450			450	135	180	90	4 05
1	3600			3600	1080	1440	720	32 40
1	1600			1600	480	640	320	14 40
1	900			900				
1	1350			22 50	675	900	450	20 25
1	900			900	270	360	180	8 10
1	1800			1800	540	720	360	16 20
1	500			500	150	200	100	4 50
1	2250							
1	2200			4450	1335	1780	890	40 05
1	1200			1200	360	480	240	10 80
1	900			900	270	360	180	8 10
1	2500			2500	750	1000	500	22 50
1	1800			1800	540	720	360	16 20
1	1100			1100	330	440	220	9 90
1	1000			1000	300	400	200	9 00
1	1300			1300	390	520	260	11 70
1	5500			5500	1650	2200	1100	49 50
1	1400			1400	420	560	280	12 60
2	1550			1550	465	620	310	13 95
1	900			900	270	360	180	8 10

Dist 14 - Ward 3d

Stocking Gw E	40 5.6	Carrans sh	40 x 95	E S D Mygo
Stone H Land	Small strip	Side mnt sh	of the Circle 175	Mnt sh
Strong & Moore	7 16	Carter	50 x 120	Forb - No 1 -
Sullivan M	S.D. 1 "a"	Lorraine	77 x 273	Whitewide
Sullivan J	N 87 1/2 mt	Penelope	87 x 58	"
Thurston Gwy	S 77 1/4 8	Early	50 x 100	"
Wallace A Z	6 1	Monty Ann	25 x 130	Stanton
"	1 1	"	32 x 130	"
Watkins E	11 1	"	25 x 130	"
"	34 1	Mnt sh	" x 150	"
Went F O	N 40 - 2	Helen	40 x 132	Whitewide
White W	S.D. 7 8	Vaughn	40 x 136	"
Willis Hcb	S 1/2 E 1/2 3	Burch	25 x 116	Early
Wilson L C	S 50 4 "a"	Gillispie	63 x 136	Whitewide
George E	40 Centu 5.6	Carrans	40 x 195	E S D Mygo

Total Third Ward

4th Ward

Allen Luther	96, 98, 99	Cameron	50 x 162	Cameron Hill
"	99	"	50 x 152	"
"	100	"	82 x 140 irreg	"
"	20	Pleasant	50 x 108	"
"	42	Grade	Half moon shape	"
"	82	Grand View	75 x 79 irreg	"
"	83	"	65 x 79	"
"	84	"	67 x 88	"
"	85	"	67 x 116	"
"	86	"	70 x 114	"
"	87	"	78 x 113	"
"	88	"	66 x 10	"
"	89	"	65 x 123	"
"	134	Lanet & Hill	53 x 75	"
"	148	Lanet	75 x 75	"
"	149	"	"	"
"	158	"	40 x 75	"
"	131	"	75 x 75	"
"	132	"	"	"
"	146	Nest Paul	"	"
"	1/3 pt 3			Forb #3
"		Small D out N. cor	L-80 Tenare Circle about 50 ft front	Cameron Hill
"	113 & 114	Cameron	50 x 127	Each
"	115	Signal	50 x 121	
"	116	"	Irreg	

Form	lbs	Value	Acres	Value	Total	State	County	School	Total
	1	1300			1300	390	5.20	260	11.70
	1	500			500	150	2.00	100	4.50
	1	2000			2000	600	8.00	4.00	18.00
	1	3000			5000	15.00	20.00	16.00	45.00
	1	1600			1600	480	6.40	3.20	14.40
	1	900			900	270	3.60	1.80	8.10
	1	800			800				
	1	900			1700	510	6.80	3.40	15.30
	1	900							
	1	1400			2300	6.90	9.20	4.60	20.70
	1	3000			3000	900	12.00	6.00	27.00
	1	1150			1150	345	4.60	3.20	10.35
	1	1000			1000	300	4.00	2.00	9.00
	1	1600			1600	480	6.40	3.20	14.40
	1	1000			1000	300	4.00	2.00	9.00
		<u>94350</u>			<u>94350</u>	<u>28305</u>	<u>37740</u>	<u>18870</u>	<u>84915</u>

1	1750								
1	900								
1	900								
1	400				3950	11.85	15.80	7.90	33.55
1	650								
1	250								
1	250								
1	250								
1	300								
1	350								
1	350								
1	450								
1	450								
1	60								
1	60								
1	60								
1	50								
1	60								
1	60								
1	50								
	5			500					
2	50								
1	650								
1	250								
1	250								
					5400	16.20	21.60	10.80	48.60

Allen C. H.	95		Cameron	72 x 188 irreg	Cameron Hill
Austin John	E 45. 1	2	Leonard	50 x 50	R. I. Co's
"	N 50. 9.	"	"	50 x 150	"
^{D. M. Hughes} Baldwin D. or	9	2	Charles	50 x 200	L & S
Bates C. F.	54		Prospect	50 x 117	Cameron Hill
Boyer J. P. Est	5/13. 34		Burch	55 x 200	E. T. J. Mfg. Co
Brennan James	^{W 23} S. 90. 12		Leonard	23 x 90	S. D. lot ^{lot 1} Carhole
Bright M. M.	10	7	Sycamore	50 x 111	R. I. Co's
"	"	7	"	50 x 151	"
Brown H. H.	F		Mill	30 x 100	L & S
Bryan D. J.	^{N. 125} E 43. 16		River	73 x 125	Original Water St
Burch L. J.	4	SE cor	Leonard & Short	21' x 62	R. I. Co's M. C. & H. B.
Burtin C. M.	2.2		Ross	35 x 105	"
Bank 3rd National	^{1/2 int.} 128		West Park	75 x 75	Cameron Hill
"	^{1/2 int.} 129		"	"	"
Better Inc. C. R. & Co	^{S 110} A.		Mill	110 x 100	L & S E Caldwell
Carlisle Mrs. M.	31	cor	Leonard & Burch	45 x 150	Carlisle
Carlin D. B.	10		Charles	50 x 175	L & S.
"	11		"	50 x 125	"
"	12		"	50 x 75	"
Catrum Richard	^{W 2 1/2} C		Mills	27' x 100	"
Cheatham Joe.	3		Trustee	60 x 200	"
Cleage Mrs. J.	40. 41.		Sycamore	50 x 198	R. I. Co's M. C. & H. B. Passer
Clift M. H.	^{N. 125} 17		River	25 x 125	
" J. H. J.	L. 14		Prospect	50 x 150	Get R. & Stewart
Cosby Catharine	9		Mill	50 x 200	L. & S.
Crow W. P. J. M.	^{C. 110} 1.2. 3. 13		Olme	50 x 125	R. I. Co's
Crowder A. H.	220		Locust	50 x 118	S. Chatt. Land Co.
Curd Nellie J.	1				Cameron Hill Ditts S. D. of 80
Davis C. O.	5		Grove		Trouts
Drumming J. C.	^{S 1/2} 17		Poplar	25 x line	Reservoir Hill
East W. H. & wife	35		Frank	40 x 100	R. I. Co's M. C. & H. B. Pass
"	30		"	39 x 100	"
Ekols Dester	3		Graves	50 x 200	L & S
Ellis Mrs. J. D.	6		Maple	50 x 170	Trouts No. 1
Evans Evans	^{E 73} ^{S 36} 16		Water	73 x 136	
" J. R.	^{V 25} N 1/2 16.		Trunk	25 x river	
Evring John B.	22. 23. 24		Chestnut	25 x 85'	Evring Lot 3 Chestnut
"	^{S 136} 15		Water	44 x 136	Original
Evcke P. R.	73		Prospect	50 x 100	Cameron Hill

num lots	Value	Acres	& value	Total	State	County	School	Total
1	900			900	270	360	180	8 10
1	600			950	285	380	190	8 55
1	350							
1	250			250	75	100	50	2 25
1	600			600	180	240	120	5 40
1	300			300	90	120	60	2 70
1	800			800	240	320	160	7 20
1	350			700	210	280	140	6 30
1	350							
1	300			300	90	120	60	2 70
1	850			850	255	340	170	7 65
1	150			150	45	60	30	1 35
1	350			350	105	140	70	3 15
1	30			60	18	24	12	5 4
1	30							
1	2100			2100	630	840	420	18 90
1	3800			3800	1140	1520	760	37 20
1	300			750	225	300	150	6 75
1	250							
1	200			250	75	100	50	2 25
1	250							
1	900			900	270	360	180	8 10
2	550			550	165	220	110	4 95
1	300			300	90	120	60	2 70
1	1350			1350	405	540	270	12 15
1	1350			1350	405	540	270	12 15
3	1100			1100	330	440	220	9 90
1	200			200	60	80	40	1 80
1	50			50	15	20	10	75
1	200			200	60	80	40	1 80
1	800			800	240	320	160	7 20
1	700			1000	300	400	200	9 00
1	300							
1	900			900	270	360	180	8 10
1	250			250	75	100	50	2 25
1	1000			1000	3	4	2	9 00
1	300			300	90	120	60	2 70
3	750			1750	525	700	350	15 75
1	1000							
1	550			550	165	220	110	4 95

4 Ward.

Frazier J. A.	N 1/2 14	14	Poplar	50 to Reservoir		
Frost C. L.		20	Hooke	70 x 136		M.R. Co. & H.P. Ass.
Glass Charles	E 1/2 16	20	Oliver	30 x 60		R. D. Co's
Green L. A.		30	Prospect	50 x 126		Cameron Hill
" Hardy	S.E. 1/4 29		Early	25 x 112 ²		C.T. & Mfg. Co.
Hilderbrand C.		147	Hill & Laurel	50 x 75		Cameron Hill
Hudson J. L.	W 1/2 S 1/2 7		Evans	20 x 100		L & S
Hughes Bros. Mfg. Co.	B		Mill	100 x 140		" Kelmer E. Montague
" D. H. et als.		14		50 x 200 Triangular.		"
" "	127.130		Grand River	Irreg		Cameron Hill
" Bros. Mfg. Co.	E S. 4					
" "	W x 75. 5	2		53 x 180		L & S.
" "	C	4		91 x 136		"
" "	S 1/2	4	River			"
" "		7	Hill			"
" "		8	"			"
" "		1	Evans	50 x 200		"
" "		2	"	"		"
" "	1	1	River	40 x 200		"
" "	2	1	"	29 x 200		"
" "	3	1	"	"		"
" "	5.6.7.	1	"	29 x 225		"
" "	8	1	"	40 x 162		"
" "	9	1	Charles	50 x 225		"
" "		1	River & Hill			"
" "		2	Hill	85 x Triangular		"
Hurbert C.R.	5		Cedar	45 x 168		Cameron Hill
Irwin Andrew	E		Mill	20 x 200		bet Montague. W. Stevens.
Irwin or Sr. Dame B. Aron.	4.5.					
Jackson H.F.	N. 25. E 1/4. 18.		Grove	25 x 140		C.T. & Mfg. Co.
" Wm. & C. Harris	37		Frank	39 x 100		R. D. Co's
Johnson B.L.	15		Leonard	25 x 160		Carlisle
" "				25 x 100		
Kelmer, see Clerk & Waister.	A		Mill	230 x 100		L & S.
Landry Joseph	153. 156. 157		Laurel	75 x 75 each		Cameron Hill
" "	N 1/3 52		"	25 x 70		"
Lee J. H.	N.E. 1/4 29		Early	25 x 112 ²		C.T. & Mfg. Co.
Liver J. H.	10	11	Oliver	55 x 155		R. D. Co's
Linderman H.	S 1/4 W 1/2 2	8	H. Terrace	140 x 62		"

Town lots	Value	Acres	Value	Total	State	County	School	Total
1	1800			1800	540	720	360	1620
1	250			250	75	100	50	225
1	550			550	165	220	110	495
1	750			750	225	300	150	675
1	400			400	120	160	80	360
1	250			250	75	100	50	225
1	200			200	60	80	40	180
1	2700			2700	810	1080	540	2430
1	350							
2	1500			1850	555	740	370	1665
1	550							
1	1100							
		6/4	2000					
		2 1/4	3000					
		5 1/4	3000					
1	550							
1	550							
1	200							
1	200							
1	150			11300	3390	4520	2260	10170
3	400							
1	200							
1	300							
		2/3	1000					
1	250			2150	645	860	430	1935
1	900			900	270	360	180	810
1	350			350	105	140	70	315
2	1400			1400	420	560	280	1260
1	1100			1100	330	440	220	990
1	750			450	135	180	90	405
1	600			600	180	240	120	540
						9		
1	525			525	157 1/2	210	105	472 1/2
3	190							
1	20			210	63	84	42	189
1	550			550	165	220	110	494
1	750			750	225	300	150	675
1	2500			2500	750	1000	500	2250

4 Ward

Macomb J. H.	4	Cedar	75 x 150	Cameron	
"	E 200 W 50 32	5 th	50 x 100	Original	Cypress St.
Marquet R. J.	133	Laurel	75 x 75	Cameron Hill	
Mitchell John	W 1/2 49	Pine	110 x 118 ²		Chestnut "
Moss H. R.	W 50 .10	Gillespie	50 x 50	C. T. I. Mfg. Co.	Grove "
Mundo Manuel	B. E. 1/2 16	Pleasant	49 ⁺ x 64	Cameron Hill	
McIntyre Cida		Grove	50 x 84	Ports No 1.	
McKhann Jas.	W 50. 32	5 th	50 x 100	A, or Pleasant.	Cypress "
Nixon + Stewart	75	Prospect	50 x 118	Cameron Hill	
Rose William	Tract	Grove	Sycamore	D. S. R. R.	Chatt. Land Co.
Rourke Thomas	12	Maple	50 x 140	Ports No 1	
Ryan J. R.	23.24.25	Burch	70 x 140 each.		Carlisle
Sanders M. C.	6	Cross	50 x 145	A. I. Co's	
Schweiger Julia	15-1	Laurel	75 x 75	Cameron Hill	
Scott Wm.	6	Cross	50 x 200	L + S,	Orans.
Shea Thomas J.	5	Pine	50 x 126 ²	Reservoir Hill	
Snyder Anna	3	W. Terrace	100 x 200	A. I. Co's	
Sprague Jas. et als.	20 to 27 inc.	Poplar	50 x 120	Reservoir "	
Strong J. B.	6.7. 14	Chin	50 x 200	A. I. Co's.	
Teas Lizzie A.	S 2/3 152 S 2/3 103	Laurel	50 x 120 50 x 75	Cameron Hill	
Tenn Transportation Co.	15	Water	44 x N.	"	Original
Thomas H. J.		College	50 x 118	J. Chatt. Land Co.	
Tracy M. J.		Orans	37 x 57	A. I. Co's	
Wells H. G.	94	Arcade	72 x 165	Cameron Hill	
Welsh J. H. Jr or	Cunningham + Bate 5-6	Prospect	50 x 113	"	
Wheeler Gen	7.9 2			A. I. Co's	
"	S 43. 9 2	Alley	43 x 50	"	
White James	75	ash	30 x 111 ²	"	M. R. C. & B. Co.
Whitesides Mrs. Matilda	P. 25. 27.	Burch	50 x 225	C. T. I. Mfg. Co.	
"	Frank No. 3. 4. 5	Cross	50 x 110	L + S	Orans St.
Wilson Geo.	E 2. 1. 3	Grove	50 x 180	Whiteside	
"	W. M. E 2. 20.	"	50 x 90	C. T. I. Mfg. Co.	
Willis H. A.	N 25. 9	Grove	25 x 180	Whitesides	
"	S 25. E 110. 9.	"	25 x 110	"	
Wittie H. M.	29	Prospect	Irreg.	Cameron Hill	Arcade St.
Winters + Murphy	160	Pleasant	55 x 65	"	
Wing M.	E 1/2 N 40. 5	Grove	40 x 80	Whitesides	
Worthington Irene B.	19	Poplar.	Triangular.	Reservoir Hill	
Walker S. G.	Lot	Cedar	50 x 70 bet	Winchester + Howard.	

Area	Value	Acres	Value	Total	State	County	Schools	Total
1	1000							
1	1000			1000	3	4	2	9 00
1	150			150	45	60	30	1 35
1	1800			1800	540	720	360	16 20
1	300			300	90	120	60	2 70
1	700			700	210	280	140	6 30
1	500			500	150	200	100	4 50
1	2800			2800	840	1120	560	25 20
1	400			400	120	160	80	3 60
		2	1350	1350	405	540	270	12 15
1	650			650	195	260	130	5 85
3	6700			6700	2010	2680	1340	60 30
1	2000			2000	6	8	4	18 00
1	300			300	90	120	60	2 70
1	1250			1250	375	500	250	11 25
1	1000			1000	3	4	2	9 00
1	7000			7000	21	28	14	63 00
8	7500			7500	2250	3000	1500	67 50
2	900			900	270	360	180	8 10
1	600							
1	40			640	192	256	128	5 76
1	800			800	240	320	160	7 20
1	250			250	75	100	50	2 25
1	150			150	45	60	30	1 35
1	800			800	240	320	160	7 20
1	600			600	180	240	120	5 40
1	350							
1	150			500	150	200	100	4 50
1	350			350	105	140	70	3 15
2	3400			3400	1020	1360	680	30 60
1	450			450	135	180	90	4 05
2	2000			200	6	8	4	18 00
1	550			550	165	220	110	4 95
1	10245		10850	10335				1023 01 2
1	1350			1350	405	540	270	12 15
1	750			750	225	300	150	6 75
1	100			100	30	40	20	90
1	900			900	270	360	180	8 10
1	1000			1000	3	4	2	9 00
1	1600			1600	480	640	320	14 40
	108185		10850	119035	35710	47614	23807	1071 31

Total 4th Ward.

" District 14. Ward 5 "

Adams J. P.	1/4 mit in Spring Adams & Watkins Tract.	Long St.	106 x 375	
"	Williams Findley		93 1/4 x 441	
Allin J. H.	Tract	Long		Meyer
"	Curtis & Co. S 26. 18	Carr	26 ² x 166	Adams
Anderson W. C.	E 90 S. 46 2/3. 16	Carr	46 2/3 x 90	Glass Whiteside
Allen Walter	W 1/2 8	"	93 ³ x 135	"
Barrett H. J.	Lot bet Mc. Grath & Blair		46 x 145	Long St.
Berry & Ham	1/2 mit 13	Montgomery	22 x 130	F. H. Negley
Blue Riley	N 1/2 161	Carr	25 x 140	"
Bond H.	95	Mitchell	44 x 133	"
Boner J. F. & H. D.	162	Carr	58 x 140	"
Bright M. M. & Hand R. (16. 18)		Carr	42 x 166	Weavers Adams
"	18. 20	"	"	"
Brock D. A.	9	Patten	37 x 101	Findley & Williams
Crabill Dock	N 25. E 1/2 13	William	46 2/3 x 135	Glass Carr
Cary W. C.	4	Crossville road	40 x 120	Freeman
Carlton Cook	157. 158. 159	Carr	50 x 140	F. H. Negley
"	160	"	"	"
"	S 1/2 161	"	25 x 140	"
Cox Charles	Lot bet Evans Jane Popehirs.		50 x 124	Long St.
"	L. St. W 30 9	Catherine	30 x 150	Myers Carr St.
Dodson C. M.	314 S. W 1/4 1	William		A. D. Stone
" & Ann	Lot	Carter	75 x 110	"
Drumbar Geo. C.	SE 48 1/3 NE 23 1/3 20. 21	Sidney	71 ² x 135	Glass
Dugar H. P.	N. W 50 ⁵	Montgomery Ave	50 x 140	"
Drakin Check & Co.	1/2 mit 7. 8. 9. 10	Weaver	42 x 125 each	Block Co's
Ellis A. P.	Lot in D. & M. Tract (N. A. D. Stone, Adams & Watkins)		25 x 100	
Fain & Casley	" " " " " N. Stone. Adams & Watkins		25 x 100.	(W. Miller E. Langerfeld.)
Gamble Susan	13 ¹¹¹ 2	Carr	75 x 126 ²	Myers
Gorden Joseph	Lot Dodson & Ann tract.	N. A. D. Stone		S. Tower St. W. Mc. Cleary. 50 x 100
Gen D. O.	8			
"	9	Long	57 1/3 x 140	Glass William
Grier B. H.	10. 11	Boyer	70 x 183	Lowes
Griffith Julia A.	N 28. S 74 9.			
"	N 28. W 26 2/3 8	Long	28 x 120	Glass
Harden (Jas. Sutton)	Lot bet N. Adams. S Wilkey. E Baldwin W. San Opho tract.			

num lots	Value	Acres	Value	Total	State	County	School	Total
1	275)							
1	275)			550	165	220	110	4 95
		1	7000	7000	12	16	8	36 00
1	150			150	45	60	30	1 35
1	600			600	180	240	120	5 40
1	900			900	270	360	180	8 10
1	800			800	240	320	160	7 20
1	450			450	135	180	90	4 05
1	250			250	75	100	50	2 25
1	700			700	210	280	140	6 30
1	500			500	150	200	100	4 50
4	700			700	210	280	140	6 30
1	400			400	120	160	80	3 60
1	900			900	270	360	180	8 10
1	750			750	225	300	150	6 75
3	2400			2400	720	960	480	21 60
2								
1								
1	500			500	150	200	100	4 50
1	200			200	60	80	40	1 80
1	800			800	240	320	160	7 20
1	350			350	105	140	70	3 15
2	2600			2600	780	1040	520	23 40
1	1900			1900	570	760	380	17 10
4	600			600	180	240	120	5 40
1	100			100	30	40	20	1 90
1	100			100	30	40	20	90
1	550			550	165	220	110	4 95
1	250			250	75	100	50	2 25
1	900			900	270	360	180	8 10
2	1600			1600	480	640	320	14 40
1	700			700	210	280	140	6 30
1	900			900	270	360	180	8 10

5th Ward.

Harrington J. J.	Lot 10	M. Harrington	S. B. Harrington	Hughes	Lang St.	49 x 145
" Michael	"	Kissinger	J. J. Harrington	"	"	98 x 145
Hankins J. C. or B. L. Higgins	8	Gatten	37 x 101	Williams & Findley		
Dayden T. J.	26	Fork	50 x 120	S. W. & Co.		
Howard Ben T.	SE 1/4 9	Williams & Henry	46 2/3 x 140	Glass		
" O. C. 1/2 int	W 135 13.14	Whiteside & Callway	186 2/3 x 135	"		
Hughes Cross Mfg. Co.	1+2	Whiteside	93 1/3 x 280 each			
"	N.W. 3/4 3	"				
"	4.56	Stewart	"			
"	SW 1/4 4	Louisa	55 x 140	Montg. Ave		
"	N.W. 1/4 1	"	46 2/3 x 140	Williams St		
"	SE 1/4 1	Lang	76 x 140	"		
"	W 1/4 NE 1/4 1	Louisa	70 1/3 x 46 2/3	"		
"	NW 1/4 2	Williams	46 2/3 x 140			
"	S.W. 1/4 3	Catharine				
"	S 50 3	Stewart & Louisa	50 x 136	Stewart		
"	S.E. cor. 2					Whiteside
"	S 56. W 1/2 3	Stewart & Catharine	56 x 140			
"	NE 1/4 6	Stewart	46 2/3 x 135			
"	N.W. 1/4 9	"	"			
"	N.W. 1/4 46 2/3 15	Whiteside	46 2/3 x 140			
"	S.E. 1/4 8	William	"			Stewart
"	16.17	Boyce	40 x 183 each	Love		
"	Tract 10	N. Montague	S 10' Alley, E Kerr, Boyce	W Harrington et als.	100 x 390	
Hughes Francis	N.W. 1/4 4	Stewart	55 x 140	Glass.	Montg. Ave	
Ingle H. J.	30 to 33 inc.	Boyce	40 x 126 ² each			
"	Lot in	Don Opp tract	Reinhart, S. Webster			50 x 100
Keelin Edw.	55 1/2 5	Louisa	55 x 140	Glass		
Kavanaugh Miss	S.W. 1/4 15	John	50 x 130	"		
Krobe Frank	Lot 10	N Kirklin Jr.	94 x 116 ²	Sleatun	E Weaver, W Weiskopf	
Lane & Sullivan	NE 1/4 22	Whiteside & Ann	46 2/3 x 140	Glass	Sidney	
Latinore & Wellingham	Tract W. Boyce St.	75 x 253	N	Drutchfield	S Self et als.	
Lee J. A.	66 2/3 W 1/2 11					
"	13 1/3 W 1/2 12	Whiteside	80 x 140	Glass		
Lewis C. C.	28.29	Boyce	40 x 126 ²	Lowes		
Long J. M.	W 1/2 13	Callway	93 1/3 x 140	Glass		
Maynard H. B.	79	Reach	44 x 133	T. H. Hegley		
Miller Am.	Lot in D. M. Tract	N. Street S Adams		Watkins, E. P. & Estis	W. Clay	(50 x 100)
Manning John	SE 1/4 5	Stewart	46 2/3 x 135	Glass	Whiteside	
Murphy R. A.	26 2/3 NE 1/4 8					
"	3 1/3 N.W. 1/4 9	Montg. Ave	30 x 140	Glass	Sidney	
"	Ollen N 33 1/3 17					
"	S 41 1/3 16	Whiteside	75 x 130	Glass	Sidney	

imm lots	Value	Acres	Value	Total	State	County	School	Total
1	1000			1000	3	4	2	9 00
1	1450			1450	435	580	290	13 05
1	200			200	60	80	40	1 80
1	1100			1100	330	440	220	9 90
1	900			900	270	360	180	8 10
2	8500			8500	2550	3400	1700	76 50
3	12834							
3	7500							
1	—							
1	1250							
1	750							
1	350							
1	1000							
1	1450							
2	1600							
1	1600							
1	1000							
1	900							
1	1250							
1	800							
2	—							
1	2000							
			34284	34284	10285 ²⁰	13713 ⁶⁰	6856 ⁸⁰	308 55 ⁰⁰
4	1050							
1	600			1650	495	660	330	14 85
1	650			650	195	260	130	5 85
1	2400			2400	720	960	480	21 60
1	350			350	105	140	70	3 15
1	1250			1250	375	500	250	11 25
1	900			900	270	360	180	8 10
2	2400			2400	720	960	480	21 60
2	1100			1100	330	440	220	9 90
1	1500			1500	450	600	300	13 50
1	700			700	210	280	140	6 30
1	250			250	75	100	50	2 25
1	800			800	240	320	160	7 20
1	1400			1400	420	560	280	12 60
1	1200			1200	360	480	240	10 80

5th Ward

Myers Sarah	S 40 9	} Lung	75 x 130	Glass	Montg. Ave
" Blair	346. W 26 8		Louisa	40 x 132	"
Mc. Gardy	47.48.49.	Read	50 x 175	Fr. Negley	W. Perin & Alley
Mc. Cormick J. heirs	Lot	Baldwin	50 x 1200	"	
Mc. Daniel Alice	" 1/4 int. S.W. 1/4	William	46 2/3 x 140	Glass	
O'Brien M. J.	36. 57	Fort	40 x 126 1/2 each	Loves	
" "	21	Boyer	"	"	
Perin James	Lot bet N H. L. Bott	S Mc. Cormick heirs	50 x 200	Baldwin St.	
Peterson Tennessee	S 18 1/3 W 1/2 7	} Whiteside	25 x 140	Glass	
" "	N 6 2/3 W 1/2 8				
Poe M. J.	Lot bet N John Costello	S Crutchfield	E Boyce	W Fort St.	50 x 253
Pope James, heirs	" " N. Montague	S Watson	E Montague	W Long St.	50 x 170
Rayland Nora	E. S E 1/4 3	Lung + Catherine	46 2/3 x 170	Glass	William St.
Roberts O. R. Est.	W 1/2 S 80. 9	William + Henry	80 x 140	"	
" O. G.	40	Rossville Ave	20 x Read	Wilhoite	
Russell H. T.	29	John	37 x 100	Williams	
Sanders Newell	N.E. 1/4 13	Lung	46 2/3 x 135	Glass	
Seay Mrs. M. J.	S 80. E 140. 15	cor. John + Lung	80 x 140	"	
Shan F. B.	130	Mitchell	47 x 133	Fr. Negley	W. Webster alley
Smith J. H. J. M.	Lot N Rossville Ave.	S Bryant	100 in	Rossville by 50	W. Kester
" Mary C. or	10	Stewart	93 1/3 x 280	Glass	
Stone C. D.	Lot bet D. M. tract +	Durando	71 x 375	Carr St.	
Strong A. A.	122	Mitchell	50 x 132		
Truxell + Dummer	Lot S.W. cor Montgomery Ave. + Boyce	St. to Fort	75 x 253		
Watson George	Lot bet Pope + Wilburn	Lung St.	50 x 134		
Wilburn W. W.	1.2.3. 1	Henry	50 x 125	Spring	
Wiley George	17.18 3	Louisa	75 x 126 2	Meyers	
Wilhoite W. M.	37.38.39.	Rossville Grad	20 x 100 each	Wilhoite	
"	Lot & an Opps. Baldwin		75 x 100	bet alley + Mc. Callie lot.	
Willis Sarah A.	E 1/2 2	Lung	93 1/3 x 140	Glass	Williams St.
Kingfield Nestor	N.W. 1/4 5	William	46 2/3 x 140	"	
Withers J. H.	64	Read Ave.	50 x 135	Fr. Negley	
" C. C. or C. C. Wright	2.3.4.	Lung	127 2 x 166	Heavers	Adams
Young H. G.	25	Boyer	40 x 126 2	Loves	
" "	51	Fort	"	"	
Shanottuski Mary	S.E. 19	Whiteside	46 2/3 x 140	Glass	Sidney St.

num lots	Value	Acres	Value	Total	State	County	School	Total
1	1200			1200	360	480	240	10 80
1	1000			1000	3	4	2	9 00
3	1950			1950	585	780	390	17 55
1	550			550	165	220	110	4 95
1	300			300	90	120	60	2 70
2	600			900	270	360	180	8 10
1	300							
1	900			900	270	360	180	8 10
1	550			550	165	220	110	4 95
1	1800			1800	540	720	360	16 20
1	350			350	105	140	70	3 15
1	650			650	195	260	130	5 85
1	2000			2000	6	8	4	18 00
1	500			500	150	200	100	4 50
1	200			200	60	80	40	1 80
1	850			850	255	340	170	7 65
1	2300			2300	690	920	460	20 70
1	750			750	225	300	150	6 75
1	1400			1400	420	560	280	12 60
1	1800			1800	540	720	360	16 20
1	1250			1250	375	500	250	11 25
1	500			500	150	200	100	4 50
1	3600			3600	1080	1440	720	32 40
1	450			450	135	180	90	4 05
3	900			900	270	360	180	8 10
1	900			900	270	360	180	8 10
3	1800			2450	735	980	490	22 05
1	650							
1	1250			1250	375	500	250	11 25
1	1000			1000	3	4	2	9 00
1	550			550	165	220	110	4 95
3	3000			3000	900	1200	600	27 00
1	150			300	90	120	60	2 70
1	150							
1	1600			1600	480	640	320	14 40
	123784		4000	127784	38335	51113	25556	1150 05
Total				5th Ward.				

		District	14.	Ward	6th.		
		Street	Size		Addr.	Sub. Div.	
Frank Smith	(Savings) N 1/2 1	Market	55 x 100		Stanton		
Garrett A. T. & J. M. Hutchins.	N 79. S 145. E. 100 Lot 3. B.		44 x 100		Griffin		
Grates Creed F.	N. 140. E. 50	Gilmer	50 x 140		"		
"	340. N. 180. E. 85. 3	B.	45 x 85		"		
"	E 190. N 60. S 300. 3	"	60 x 190		"		
"	Alice C. E 95. N. 40. S 27. 3	"	40 x 95		"		
"	L. W. blk 7	State.	35 x 120		Stanton.		
Baxter James	" 14	10th	50 x 140			Foster	
"	" 14	"	50 x 140				
Berlin Henry	" 4	McCallie	55 x 140		Griffin		
Burton W. K. & Co.	3/7 int Lots 19, 25, inc. 3. 10th.		25 x 85 each		S. L. L. Co's		
Galhoun Henry	W 1/2 30.	Alley	60 x 116 ²		Chandler		
Church Catholic	Lot cor	Ga. Ave & Gilmer Sts.	200 x 100		Exclusive for	Parsonage	
Clift W. J.	6	7th	26 3/10 x 40		Becks lot 47	Walnut St	
Crow Sarah C.	6	Gilmer	50 x 140				
Chatt. Union Depot	8	10th	50 x 135				
"	W 150. N 25. S 45. 23	Ga. Ave	25 x 150		Griffin	Foster	
"	10	Alley	120 x 46				
"	N. 25. 23	Ga. Ave.	55 x 200		"		
"	11	A	40 x 140		"		
"	5	"	50 x 140		"		
"	6. 7	10th	50 x 135		"		
"	3. 90. 22	Ga. Ave.	90 x 200		"		
"	6	Alley	40 x 50 et als 20 x 30 adj		"		
"	9	B	46 x 140		"		
De George F. A.	E 100 N. 90. 6.	McCallie	100 x 90		"		
Gardner Dr.	31. 31. 32.	Hotel	32 x 135		Stanton		
Gordlove King	S 59. N. 159. 12	W side B	59 x 170		Griffin		
Hughes Bridget	N 192 5 N 65. S. 200	B	65 x 192		"		
Johnson R. P.	N 75. 3. 16	King					
"	N 75. 4. 16	"	45 x 105			Foster	
Kessler Jacob	3	10th	50 x 135				
"	part 4	"	"				
"	5	"	"				
King Harry. heirs	E 1/2 P.	King	60 x 105		Chandlers		
Lee & Latimore	E 200. N 170 W 50. 10	McCallie	50 x 140		Griffith.		
Lilly G. G.	Lot	King	45 x 230				
Lowell John	W 150 60 S 104						
"	N 28 65	Market	39 x 67				
Loveman. Ava. Matthews et als.		Hotel Block	356 x 35	7-8-E	Stanton		

Town lots	Value	Acres	Value	Total	State	County	School	Total
1	1540			1540	462	676	308	13 86
1	900			900	270	360	180	8 10
1	3000							
1	700							
1	3000			6700	2010	2680	1340	60 30
1	1100			1100	330	440	220	9 90
1	800			800	240	320	160	7 20
1	5000			5000	15	20	10	45 00
1	5000			5000	15	20	10	45 00
7	3407			3407	1022	1363	681	30 66 ³⁰
1	800			800	240	320	160	7 20
1	5000			5000	15	20	10	45 00
1	750			750	225	300	150	6 75
1	3500			3500	1050	1400	700	31 50
1	1800							
1	700							
1	3700							
1	1800							
1	1800							
2	4000							
1	5500							
1	450							
1	750			20500	6150	82	4100	187 50
1	5500			5500	1650	2200	1100	49 50
2	1200			1200	360	480	240	10 80
1	1200			1200	360	480	240	10 80
1	1600			1600	480	640	320	14 40
1	1600							
1	1000							
1	1000			3600	1080	1440	720	32 40
1	1784			1784	535	713	357	16 05 ⁰⁰
1	3000			3000	9	12	6	27 00
1	4500			4500	1350	1800	900	40 50
1	13000			13000	39	52	26	117 00
1	35000			35000	105	140	70	315 00

		Street	th	Ward	Size	Add.	Sub. Div.
Murphy Ellen	N 47. S 132 W 100. 6	B			47 ² x 100	Griffin	
McDonald Peter	Lot	King			50 x 230	bet Lilly & Co.	
McFarland Fannie	7. 9	D			27 x 60	Griffin	Probasco
Gattm. S. M.	W 26. E 76. N 100. 48	7th			25 x 100		Market
Ossey W. A.	lot 5	Frank			Triangular.	Forrest #2	
Redmond T. B.	S 190. E 110 blk 6	Gilmer			110 x 190	Griffin	
Robertson Mary	N 79. W 78 5	"			48 x 79	"	
Shupp J. T.	W 150. S 40 lot blk 24. 14.	Ga. Ave.			40 x 150		
"	N 141. W 55. E 191 blk 8	McCallie			55 x 175		
"	S 20. N 50 lot 62	Market			25 x 243		
"	W 33 1/2. E 80. S 60 62	9th			33 1/2 x 60		
"	N 55. S 95. W 150 24	Ga. Ave.			55 x 150		
"	E 40. S 50 23						
"	E 40 40	10th			40 x 150		
Sylvester & Wallace	1/2 int lot 15. blk 8.	Montgomery			25 x 130	Stantons	
Warren A. Heirs	N. 79. blk E 35 W 83 5	Gilmer			35 x 79	Griffin	
"	S 81. N 160. W 190. 5	B			81 x 192 + ell 40 x 40 adj.	"	
Wayne O. & P.	7. 3	Market			25 x 150	Stanton	
Dobbs J. M. Est. Lot		Turnaday Alley			60 x 150	Chandlers	Blift & Fange
"		Blift St			20 x 60	"	"
7th Ward							
Adams Sam L.	137	11th			47 x 150	Park Place	
Allen Mrs. C. P.	W 30. 11	Strait			30 x 100	Todes	
" Isaac	N 70. 16 8	Burtin			50 x 70		Foster
" Walter	151	12th			50 x 100	Park Place	
"	182	"			"	"	
"	183. 184	"			each "	"	
"	204	"			50 ⁸ x irreg	"	
"	205. 206	"			50 x 150	"	
"	207	"			"	"	
"	219	13th			60 x C.R.R.	"	
"	220. 221	"			48 x "	"	
Alby Laura J.	12	McCallie			47 x 177	Blk W. of Richmond. Add.	
Anderson Kar	12 1	Forrest			45 x 150	W + P.	
"	11. 12 1	"			"	"	
Anthony J. J.	E 25. 5 8	9th			50 x 100		Foster
"	W. 6 "						
Arnold H. H.	9	McCallie			50 x 136	Burris.	
" H. heirs	2 7	Burtin.			50 x 100		Foster St

num lots	Value	Acres	Value	Total	State	County	School	Total
1	2000			2000	0	8	4	18 00
1	1500			1500	450	6	3	13 50
1	400			400	120	160	80	3 60
1	3800			3800	1140	1520	760	37 20
1	350			350	100	140	70	3 15
1	7500			7500	2250	30	15	67 50
1	2500			2500	750	10	5	22 50
1	4700							
1	25000							
1		3200						
1		2800						
1					35700	10710	14280	7140
1	500			500	150	200	100	4 50
1	2100			2100	630	840	420	18 90
1	1400			1400	420	560	280	12 60
1	1100							
1	100			1200	360	480	240	10 80
184331				184331	55299 ³²	73732 ⁷⁴	36866 ²⁰	1648 97 ⁹⁰
					Total	6th	Ward.	
1	900			900	270	360	180	8 10
1	300			300	90	120	60	2 70
1	700			700	210	280	140	6 30
1	300							
1	300							
2	600							
1	175							
2	500							
1	250							
1	100							
2	200			2425	727 ²	970	435	21 82 1/2
1	2500			2500	750	10	5	22 50
1	450			450	135	180	90	4 05
2	900			900	270	360	180	8 10
1	1600			1600	480	640	320	14 40
1	2250			2250	675	900	450	20 25
1	700			700	210	280	140	6 30

7th Ward.

		Street.	Size	Add.	Sub-Div.
Croston Melinda	W 55.10	Gilmer	25 x 100	Kaylors	
Badgett Hannah	22 2	Forest	57 ² x 128	H. & P.	
Burgett + Hutchins	31	St. Charles	50 x 140	Park Place	
" "	32	"	"	"	
" Kate C.	56	9th	"	"	
" L. S.	16	"	50 x 155	Key + Richmond	
Battles A.	Lot	Flynn	22 ² x 150	bet. Blift + Duncan + Wallace	
Beckwith S. C.	E 20. 2	Harrison	50 x 138	Todes	
Bell H. S.	W 40.14	McCallie	40 x 140	Griffins	
" J. S.	1/2 mit 1	9th	20 x 100		Peoples
Bebe L. D.	68	"	50 x 179 1/10	Park Place	
Berkstresser F. A.	149	11th	50 x 150	"	
" "	17	Peoples	40 x 80	"	"
Billingsley G. W.	N. 104. 3	Hook	50 x 104	Slayton	
Bird Allen	5 7	Burtin	50 x 110		Foster
" "	W 25.7	"	25 x 110		"
Bogle H. H.	16	Oak	50 x 139	T. H. Wood	
Breckenridge C.	3	Line	46 x 125	Manning tract	
Brown B. H.	1 12	McCallie	50 x 140	Griffin	
" Cornelia	5	"	50 x 144	Kaylor	
" Polk	57	Irish	50 x 150	T. H. Wood	
Bryson Thomas	55	"	71 x 150	"	
Burckley + Hickley	116	10th	47 ³ x 150	Park Place	
Baldwell Tom	9 3	Harrison	42 x 157 ²	H & P.	
Galhorn Henry	Est. E 15 ^{N 209} _{W 205} 9 th	Gilmer	25 x 209	Griffin	
Lavender + Garrett	5 2	Montgomery	33 ³ x 135	Key + Rd	
Crantrell J. + H. C.	15 19	9th	50 x 140		
Garroll Francis	Lot	Blift + 10th	60 x 100	Chandler	
Carothers Neil	9	McCallie	50 x 136		
Chatt. Compress Co	Tract N. By H. & A. R. R.		205 x 220	S. Slayton E. N. D. Property	vv. Fort & P.
Slayton J. H.	N 1/2 21.22. 4	Forest	84 x 66 3/4	H & P	
" "	19	5th	55 x 120		
" "	20	"	50 x 120		
Blage Kate	26 2	Forest	42 x 138 ²	Hathnis T. H. Wood	
Blift Laura C.	Lot	Flynn	45 x 150	H. & P.	
Coleman B.	E 60.14	Alley	60 x 40	bet. Jane E. Duncan W.	
" Mary A.	72	T. H. Wood	40 x 100	Griffin	
Colyar L. S.	38	Oak	50 x 92	T. H. Wood	
" "	8.9.10	5th	each 50 x 120	"	
" "	11	"	"	"	
" "	67	9th	50 x 179 1/10	"	
Combs R. D.	8 9	"	50 x 140	"	
Cook T. H.	part. 111. 112. 113	Dund	47 x 106	H. & P.	Foster
" A. B.	33	Clark	50 x 110	Richmond	

Tract No.	Value	Acres	Value	Total State	County	School	Total
1	390		390	117	186	78	3 51
1	650		650	195	260	130	5 85
1	700		1400	420	560	280	12 60
1	700						
1	2500		2500	750	1000	500	22 50
1	1250		1250	375	500	250	11 25
1	400		400	120	160	80	3 60
1	500		500	150	200	100	4 50
1	1600		1600	480	640	320	14 40
1	225		225	6 7/2	90	45	2 02 1/2
1	1100		1100	330	440	220	9 90
1	700		1050	315	420	210	9 45
1	350						
1	350		350	105	140	70	3 15
1	1000		1450	435	580	290	13 05
1	450						
1	1300		1300	390	520	260	11 70
1	700		700	210	280	140	6 30
1	3500		3500	1050	1400	700	31 50
1	2000		2000	600	800	400	18 00
1	1250		1250	375	500	250	11 25
1	1300		1300	390	520	260	11 70
1	700		700	210	280	140	6 30
1	550		550	165	220	110	4 95
1	800		800	240	320	160	7 20
1	100		100	30	40	20	90
1	2200		2200	660	880	440	19 80
1	800		800	240	320	160	7 20
1	1500		1500	450	600	300	13 50
1	2000		2000	600	800	400	18 00
1	700		2450	735	980	490	22 05
2	1750						
1	600		600	180	240	120	5 40
1	700		700	210	280	140	6 30
1	250		250	75	100	50	2 25
1	800		800	240	320	160	7 20
3	1300		6400	1920	2560	1280	57 60
3	3000						
1	1000						
1	1100		1100	330	440	220	14 40
3	3200		3200	960	1280	640	28 80
3	800		800	240	320	160	7 20
1	550		550	165	220	110	4 95

7th Ward.

		Street	Size	Add.	Sub. Div.
Cotter P. L.	S 40.7 N 80.25 to 28	Magnolia	40 X 167 7/10	Park Place	
Hayne S. A.	Lot	9th	70 X 147 2	bet. Highton & Kirk	
Myers Jessal	4	Burton	50 X 100		Foster
Conneff John	W 10. 9	Alley	10 X 50		"
"	W 15. 14	"	15 X 45		"
"	E 15. 12	"	15 X 90		"
"	13	"	45 X 140		"
Gresham H. A.	W 72. 11	"	42 X 140		
Crane W. P.	38	9th	100 X 200	Griffin	
Curtis Blanch	W 25. 6	Gilmer	25 X 209	"	
Danabury Albert	N 1/2 3	E	25 X 100		"
Davis Rosa	N 33. 40	Wickl	33 X 42	W & P.	5th
Dent Robt.	3	Burton	50 X 110		Foster
Dunbar Julia	22	Magnolia	47 X 160	Park Place	Hodges
Duncan O. Tract C		Duncan E & Williams	W. 100 X 310		
" Mary O	31	Flynn	60 X Triang.	Burns	Gilmer
" "	32	Gilmer	50 X 117	"	"
Dasley J. P.	W 30. 10	Alley	42 X 140		Foster.
"	E 12. 11	"			
Dugledon R. A.	46	Gilmer	50 X 117	Burns	
Druid Maggie	69 to 72	9th	208 X 179 7/10	Park Place	
Dorrett Mrs. R. J.	3	McCallie	50 X 141	Ft. Wood	
Fletcher Walter	100	10th	50 X 150	Park Place	
" James L.	128	11th.	"	"	
Farnsworth A.	6	Palmetto	50 X 149	Key & R.	
Gamble Mrs. L. L.	14	Peoples	40 X 80	Peoples	
Gibbs L. O.	E 1/2 15	Gilmer	25 X 110		Foster.
Gilmore Byron	4	McCallie	50 X 144	Kaylor	
Hall W. R.	59	Levil	47 X 125	Ft. Wood	
Hamblet Selan	2	Forest	42 X 133 3	W. & P.	
"	part 13	5th	"	"	
Haliburtin Rose	S 33. 40 N 67	Wickl	33 X 142	"	
Hark & Prasket	1/2 mt. 19	5th	50 X 123	Water Works. Ft. Wood	
Hirman J. C. Est.	18	Hampton	53 X 100	W. & P.	
Hill Fred	12	Bessie	50 X 100	Key & R. d	
Hogan & Huffine	E 25. 1/2 mt. 13	9th	25 X 140		Foster
Hogan J. T.	7	O. T. R. & Baldwin	Smartt Triangular		Kaylor

Tract lots	Value	Acres	Value	Total	State	County	School	Total
3	1200			1200	360	480	240	1080
1	2300			2300	690	920	460	2070
1	600			600	180	240	120	540
4	2700			2700	810	1080	540	2730
1	500			500	150	200	100	450
1	5000			5000	15	20	10	4500
1	800			800	240	320	160	720
1	600			600	180	240	120	540
1	250			250	75	100	50	225
1	155			155	46 1/2	62	31	139 1/2
1	1400			1400	420	560	280	1260
1	2700			2700	810	1080	540	2730
2	1350			1350	405	540	270	1215
1	600			600	180	240	120	540
1	1150			1150	345	460	230	1035
4	8000			8000	24	32	16	7200
1	1850			1850	555	740	370	1665
1	1000			1000	3	4	2	900
1	800			800	240	320	160	720
1	1100			1100	330	440	220	990
1	800			800	240	320	160	720
1	1000			1000	3	4	2	900
1	1900			1900	570	760	380	1710
1	1200			1200	360	480	240	1080
1	400							
1	40			440	132	176	88	396
1	200			200	60	80	40	180
1	275			275	82 1/2	110	55	247
1	650			650	195	260	130	585
1	550			550	165	220	110	495
1	450			450	135	180	90	405
	50			50	15	20	10	45

7th Ward.

			Street	Size	Add.	Sub. Div.
Holder A. 365. 16	12		Baldwin	65 x 150	Griffin	
" Johnson, ^{Lewis E 40} Ann N 72 ² 2			Mc. Callie	70 x 72 ²	Kaylor	
Homes O. Q. E 1/2 15			"	25 x 150	Griffin	
Hoover Saml. 18			Peoples	70 x 80	Peoples	
Howard Robt. Lot			Dollins	Irreg. bet. Dance &	Kirby N. Sherman S	
" G. W. 71			Gilmer	58 x 117	Mc. Callie New.	
Howell S. O. 2	9		9th	50 x 140		Foster
" J. O. 34			Oak	50 x 192	T. H. Wood	
Kudam Peter & wife 9			Peoples	30 x 80		Peoples
Kuffine J. T. & W. S. 1/2 with w 20. 44			Gilmer	25 x 117	Mc. Callie	
Hughes Jennie 15	1		Forest	45 x 150	W. & P.	
Hulse R. O. 10			Oak	50 x 141	bet. Behm & self	
" 6			Magnolia	70 ² x 80	Park Place	
Hunt Q. H. 9	6		5th	42 x 133 ²	W. & P.	
Ingle H. J. 8			Mc. Callie	50 x 136	Burns	
Jackson Charlotte W 1/2 3	6		Forest	21 x 133 ³	W. & P.	
Jackson Ellen S 1/2 21. 22	4		"	84 x 66 ³	"	
John Joseph Robt. 8			Harrison	50 x 100	Todes	
Jones Ed. & wife 15			Peoples	40 x 80		Peoples
" Lucinda N 70. E 25 10. 10	10		Alley	25 x 70		Foster
Jordan Maryland 11			Peoples	40 x 80		
Jones C. W. part 6			D	27 x 60		
Keith R. P. 118			11th	50 x 150	Park Place	
Kennedy L. F. 12			Harrison	50 x 150	Todes	
Kirshner C. A. 55			Irrel	50 x 135	Water Wks. T. H. Wood	
Kron D. & wife Belle 5			Gilmer	50 x 150	Kaylor	
Lander D. L. E 15. 588 18			10th	15 x 88	Park Place	
Lancaster Geo. 16			Gilmer	50 x 126	Griffin	
Lewis D. W. 39	4		5th	42 x 133 ³	W. & P.	
Leib Amelia 23			Magnolia	40 x 167 ²	Park Place	
Linderman H. O. 103. 104			10th	50 x 150	"	
Marron W. O. 2	3		Montgomery	33 ³ x 135	Key & Ad.	
Martin Saml. Lot			10th	80 x 200	bet Adams & Central Land Co	
Medlow David ^{W 125. 109} E 25. 9			Gilmer	25 x 209	Griffin	
Montgomery R. Lot			10th	75 x 175	bet Adams & Mc. Callie	
Moore Delia, heirs. Tract D.			5th	32 x 161	Todes	
Mc. Ader H. G. 42			Irrel	50 x 135	W. Wks. T. H. Wood	
Mc. Ardle & Sullivan 21			5th	50 x 120	Watkins	"
" 22			"	"	"	"

Town lots	Value	Acres	Value	Total	State	County	School	Total
1	2000			2000	6	8	4	18 00
1	1050			1050	315	420	210	9 45
1	1300			1300	390	520	260	11 70
1	350			350	105	140	70	3 15
1	1800			1800	540	720	360	16 20
1	700			700	210	280	140	6 30
1	1650			1650	495	660	330	14 85
1	3000			3000	9	12	6	27 00
1	500			500	150	200	100	3 50
1	350			350	105	140	70	3 15
1	350			350	105	140	70	3 15
1	2000			2				
1	700			2700	810	1080	540	24 30
1	450			450	135	180	90	4 05
1	2300			2300	690	920	460	20 70
1	300			300	90	120	60	2 70
1	550			550	165	220	110	4 95
1	500			500	150	200	100	4 50
1	550			550	165	220	110	4 95
1	200			200	60	80	40	1 80
1	500			500	150	200	100	4 50
1	237			237	71	95	47	2 13 ³⁰
1	1250			1250	375	500	250	11 25
1	425			425	127 ¹ / ₂	170	85	3 82 ¹ / ₂
1	800			800	240	320	160	7 20
1	800			800	240	320	160	7 20
1	200			200	60	80	40	1 80
1	2000			2000	600	800	400	18 00
1	550			550	165	220	110	4 95
1	1900			1900	570	760	380	17 10
2	4500			4500	1350	1800	900	40 50
1	600			600	180	240	120	5 40
1	1000			1000	3	4	2	9 00
1	1000			1000	3	4	2	9 00
1	800			800	240	320	160	7 20
1	600			600	180	240	120	5 40
1	1500			1500	450	6	3	18 00
1	500							
1	500			1000	3	4	2	9 00

	Street	Size	Add.	Sub. Div
McFurland Fannie. 7.8	D	52 x 60	Griffin	Probasco
McMillan C. O. 23	Oak	50 x 141	T.H. Wood.	
Parker John Alley. 39	Line	50 x 135	W. Wks. T.H. Wood.	
Peak Jennie 366 ² . 4 4	5th	42 x 66 ²	W & P	
" B.S. W30.2.3	Chester	30 x 66 ² / ₃	Key & Rd.	
" Mary 4	McCallie	50 x 149	Richmond	
Peterson A. L. N/2 2 20	E	25 x 100		Foster
Philips D 99	10th	50 x 150	Park Place	
" 100	"	"	"	
" 102	"	58 ⁵ x 150	"	
Pickens J. A. W/2 13 17	9th	22 x 140		Foster
Plemms James 4	"	20 x 100		Peoples.
Poe Julia Lot	C.T.R.R.	50 x irreg.	Blackford tract	
Post Mattie N72 ² 1				
" N72 ² W10.2	McCallie	60 x 72 ²	Kaylor	
Rawlings J. G. 29	Oak	50 x 192	T.H. Wood	
" E.M. 60	Line	47 x 125	W. Wks. T.H. Wood.	
Richardson & Judgins 24 4	Forest	42 x 133 ³	W & P	
" S.B. 19	Gilmer	62 x 117	Griffin	
Riley Isabella 19 1	Dampston	53 x 100	W & P.	
Robinson Ger & wife 13	Strait	80 x 100	Todes	
Robertson C.O. 79	10th	50 x 179 ⁷	Park Place	
" 80	"	"	"	
" 82.83	"	each "	"	
" 84.85	"	" "	"	
" 101	"	56 ⁸ x 150	"	
Rogers Elisabeth 2	Montgomery	31 x 151	Dotson & Johnson	
Sears S.B. 6.7. 6	Forest	42 x 133 ²	W & P.	
Symour Stratton 9 8	Burtin	85 ² x 110		Foster
" 10.11.12	"	each 50 x 110		"
" 13.14.15	"	50 x 110		"
" 5	Baldwin	50 x 75	Kaylor	
" 6	"	50 x 40	"	
Shaffer S.C. 47.48	Gilmer	47 ² x 117	McCallie new.	
Shackelford Ernest. 6	McCallie	50 x 136	"	
" 17	Gilmer	"	"	
Shelly R. O. 24	"	"	"	
Small C. J. tract B	5th	50 x 160	Todes	
Smith Olga park E 52.12	Strait	52 x 100	"	
" Malina 540. N50.18	E	40 x 100	Griffin	10th St.
" Laura W/2 E10. 17.5 12	McCallie	35 x 150	"	
" J. C. W.100 E50. N.200 7.	Gilmer	50 x 200	"	

Term lots	Value	Acres	Value	Total	State	County	School	Total
2	800			800	240	320	160	7 20
1	3000			3000	9	12	6	27 00
1	1600			1600	480	640	320	14 40
1	300			300	90	120	60	2 70
1	450			450	135	180	90	4 05
1	1260			1260	378	504	252	11 34
1	250			250	75	100	50	2 25
1	1000							
1	1000							
1	3000			5000	15	20	10	45 00
1	1600			1600	480	640	320	14 40
1	550			550	165	220	110	4 95
1	350			350	105	140	70	3 15
1	2300			2300	690	920	460	20 70
1	1300			1300	390	520	260	11 70
1	1200			1200	360	480	240	10 80
1	400			400	120	160	80	3 60
1	1350			1350	405	540	320	12 15
1	600			600	180	240	120	5 40
1	1100			1100	330	440	220	9 90
1	1200							
1	1150							
2	2534			11284	3385	4513	2257	101 55 ⁰⁰
2	5000			1160	330	440	220	9 90
1	1400							
1	1100							
2	750			750	225	300	150	6 75
7	4500							
2	450			4950	1485	1880	990	44 55
2	1200			1200	360	480	270	10 80
1	3000							
1	800			3800	1140	1520	760	34 20
1	800			800	240	320	160	7 20
1	800			800	240	320	160	7 20
1	233			233	70	93	47	2 09 ⁰⁰
1	800			800	240	360	180	7 20
1	1300			1300	390	520	260	11 70
1	1800			1800	540	720	360	16 20

			Street	Size	Add.	Sub. Div.
Stanley O. O.	S 1/2 3	20	E	25 x 100		
"	68		Ft. Wood	Ft. Wood. 40 x 100		
"	83		5th	" 40 x 115		
"	A		Dund	23 x irreg.	Bd. by Corp. line + Blkford.	
"	S 89. E 25. 0	9	Alley	25 x 99	Griffin	
Starling Ger.	4	9	Slayton	50 x 220	Slayton	
Shepherd + Frazer	5	12	Gilmer	50 x 140	Griffin	
Stratton F. A.	N 44. 14	8	9th	44 x 110	"	Foster
"	3	"	"	50 x 110	"	"
Street Sallie P.	E 1/2 13	17	"	22 x 140	"	"
Swick M. T.	E 60. 14	11	Alley	60 x 140	"	"
Tatum M. W.	29		Gilmer	50 x 136		
"	30		"	40 x triangle.		
"	Lot		Flynn	50 x 150	bet Duncan Payott W. Miller E	
Tankley Q. M.	7	19	Alley	50 x 115		
"	8	"	D	50 x 140		
"	10	"	Alley	50 x 115		
Thompson Andy	3	7	"	25 x 25		
Thomas H. J. M.	30		Gilmer	50 x 136	M. Callie new.	
Thompson Andy	15	9	E	67 x 75		Foster
Troxell O. W.	30		Oak	50 x 190	Ft. Wood.	
Turner Robt.	14	7	Gilmer	50 x 110		"
Unknown	Lot S side		10th	25 x 200	bet Martin + Montgomery	
"	13		Park	40 x 160	Park Place	
"	28.31		Gilmer	50 x 136	M. Callie new.	
Walker Abner	25	4	Forest	42 x 133	W + P	
Wallace O. J.	Lot		Flynn	22 x 150	bet. Battle E + Robinson W.	
Wallace + Billmeyer	2/3 with 30.31.32.		Clark	50 x 110	Richmond	
Wallestine A.	117		11th	50 x 150	Park Place	
Warner T. Q.	153		"	50 x 150	"	
Watkins J. O.	63.64		Line	50 x 150	Ft. Wood	
Wayne W. M.	222		10th	48 x 150	Park Place	
Wiley Robert heirs.	E 40. 19		Strait	40 x 100	Frodes	
Williams J. M.	E 0. 4	8)				
Wingfield H.	N 28. 5	8)	9th	31 x 110		Foster
Wiltse H. M.	103		12th	50 x 150	Park Place	
Wingfield H.	90		5th	50 x 115	Ft. Wood	
"	87.89.		" each	"	"	
"	43		Line	50 x 192	"	
"	88		5th	50 x 115	"	
White J. W.	N 70. 132		Park	25 x 50	Park Place	
"	S 32. 110		10th	32 x 50	"	
"	8		Gilmer	50 x 151	Kaylor	

no lots	Value	Acres	Value	Total	State	County	School	Total
1	200							
1	700							
1	550							
1	100			1550	1465	620	310	13 95
1	200			200	260	80	40	1 80
1	900			900	270	360	180	8 10
1	1000			1000	3	4	2	9 00
1	2000							
1	2000			4000	12	16	8	36 00
1	1000			1100	330	440	220	9 90
1	300			300	90	120	60	2 70
1	1200							
1	750			1950	585	780	390	17 55
1	500							
1	800							
1	400			1700	510	680	340	15 30
1	50			50	15	20	10	45
1	800			800	240	320	160	7 20
1	1600			1600	480	640	320	14 40
1	550			550	165	220	110	4 95
1	511			511	153	204	103	4 59 ⁹⁰
1	350			350	105	140	70	3 15
1	1100			1100	330	440	220	9 90
2	1600			1600	480	640	320	14 40
1	500			500	150	200	100	4 50
1	700			700	210	280	140	6 30
3	1067			1067	320	427	213	9 60 ³⁰
1	1550			1550	465	620	310	13 95
1	550			550	165	220	110	4 95
2	15000			15000	45	60	30	131 40
1	150			150	45	60	30	1 35
1	300			300	90	120	60	2 70
1	1000			1000	3	4	2	9 00
1	1500			1500	450	600	300	13 50
1	1300							
2	1900							
1	3350							
1	1750			8300	2790	3320	1660	74 70
1	700			400	120	160	80	3 60
1	450							
1	800			1250	375	500	250	11 25

7th Ward.

		Street	Size	Addr.	Sub. Div.
Wilhoite W. M.	W 60. 8	Burton	60 x 110	Slayton	Hooke
"	S 66. 3	Green	50 x 66		
"	4	Brook	50 x 170		
Whitehead J. B.	N 40. 1. 2	Knig	40 x 80	W. & P.	Foster
Wright T. J.	1	Montgomery Ave	33 ³ x 135	Key & Q	

8th Ward.

Adams S.P. & M.P.	5/6 mit Lot	Abster	118 x 200	(Slayton & Coulter S San Ckps tract bet " Alley +	
"	"	Holms	150 x 300	Weaver. " Coulter S.D. S Alley	
Allin J. D.	Triangular	Rossville Quad		Woods + Morris	
Anderson & Bryan	tract	N Montague Add. S	Boyer + Lotter.	E Montague Add. San Ckps tract	
"	J. C. Chas.	Bottom Tract.	Boyer Lot.	Montague Add. part San Ckps tract	
Galdwin	East S.E 1/4	Whiteside	50 x 140	James	
"	W. m. S 1/2	"	50 x 280	"	
Barkley Isaac	44	Louisa	50 x 112	Montague	Fisher
"	Lincaster 16.	Centre	50 x 105	Spring	
"	12 to 15 me	Fischer each	"	"	"
Baxter & Harb	2/3 mit Lot	N. Baldwin S.	Missinary	E Caldwell. vv Mrs. Caldwell.	
Bell & Walker	"	Weavers Add.	50 x 140	N Missinary S R.D. Co. lot E Hayward	
Blank Chas.	Lot	Adams	48 x 140	Cotter tract bet Ler + Lambfore	
Bone William	27	Cleveland	40 x 125	Langhan	Dughes
Bonner & Milton	1	Culcar	"	"	"
Branum D. L.	35	Cakin	46 x 114	Montague	
"	31.38	" each	"	"	"
Burtin Dicy	Lot	Montgomery	50 x 135	Weaver. S	Wilhoite. E Alley
Busby Martin	5	Boyer	50 x 125	Tode	
Byrnes James	48	Montgomery	40 x 134	Montague	
Cidwell J. T.	13.14	Montgomery		Boyer No. 2.	
Cahill Wm.	1	Whiteside	100 x 280	James	
Gary W. L.	25.27	Adams + Cakin	57 x 97	Montague	
Carson Kit	N. 31. S. 62. 38 + 40	Jackson		"	
City Street Ry. Co.	Lot	Whiteside	50 x 275	White	
"	"	"	50 x 280	"	
Slayton J. W.	44	Montgomery	46 x 134	Montague	
Clift Florence P.	2	Garr	50 x 135	White	
"	W. N.E 1/4	Conart	50 x 141	Langhan	
Conly John	N 1/2	Cleveland	20 x 120	Spring	
Crabtree + Andrews	6	Lang	50 x 135	White	
Curtis S. J.	13	Louisa	50 x 130	Curtis	

num lots	Value	Acres	Value	Total	State	County	School	Total
1	1550							
2	2200			3750	1125	1500	750	33 75
1	1550			1550	465	620	310	13 95
1	650			650	195	260	130	5 85
251577				251577	75473 ⁴⁰	100630 ⁸⁰	50315 ⁴²	22 64 19 ³⁰
				Total	7th	Ward.		
1	917							
1	750			1667	500	667	333	15 00 ³⁰
1	100			100	30	70	20	90
		2 1/20	1400	1400	420	560	280	12 60
		2 1/2	2250	2250	675	900	450	20 25
1	800			800	240	320	160	7 20
1	1700			1700	510	680	370	15 30
1	550			550	165	220	110	4 95
1	250							
4	900			1150	345	400	230	10 35
		2 2/3	1434	1434	730	573	287	12 40 ⁶⁰
1	150			150	45	60	30	1 35
1	750			750	225	300	150	6 75
1	100			100	30	70	20	90
1	150			150	45	60	30	1 35
1								
2	700			700	210	280	170	6 30
1	250			250	75	100	50	2 25
1	550			550	165	220	110	4 95
1	1250			1250	375	500	250	11 25
2	250			250	75	100	50	2 25
1	3200			3200	960	1280	640	28 80
2	1100			1100	330	470	220	9 90
1	200			200	60	80	40	1 80
1	2400							
1	2100			4500	1350	18	9	40 50
1	900			900	270	360	180	8 10
1	100			100	30	70	20	90
1	300			300	90	120	60	2 70
1	100			100	30	70	20	90
1	700			700	210	280	170	6 30
1	350			350	105	140	70	3 15

8th Ward.

Owner	Lot	Street	Size	Add.	Sub. Div.
Daily Smith + Hill	Lot N	Stewart S John	Tract, E Union Ry. Co. v. Tabler.	180 x 150	
Danbury Annie	N 74 38 6	Catherine	44 x 72	Montague	
Day Martha	Lot	Washington	48 ³ x 140	Cotter tract N Bird. S	Lankford tract.
Davis H. L.	8.9	Montgomery	21 x 110	Willhoite	
" J. D. 1/7 int 5/2 3. N 2	4	Whiteside	100 x 280	Caughan	
" Decatur	38.70 4	Montgomery	76 x 134	Montague	
Dearing J. A. heirs	Lot	Long	25 x 140	Weaver bet Comers + J. D. White	
Dell Thos. H.	1	Urban	62 ² x 46	Whites " Drake E + Weaver W.	
Dillard + Park	NE 1/4 14	"	50 x 140	Caughan	Conart St.
" T. + J.	NW 1/4 18	Whiteside	"	"	
"	SW 20 7 4	" + White	50 x 135	Whites	
" + O. L. S. 20	5 4	Conart	20 x 135	"	
"	6 4	" "	48 ² x 135	"	Conart
Donahue John	10 2	Washington	73 x 134	Montague	Montgomery
Drumbar Ger.	N 75 W 1/2 28	Conart	75 x 140	Caughan	
"	E 1/2 N 70 57	Long		"	
"	E 1/2 S 20 58	"	61 x 140	"	
Drumbar + Powell	W 1/2 5	Sidney	41 1/2 x 140	"	
Duncan Ger. S	5 1/2 6	Whiteside	50 x 280	James	
Eding ton J.	CS. W 1/4 17	Conart	50 x 140	"	
Evans Pahrmyra	N 1/2 16	"	50 x 280	"	
" J. T.	SE 1/4 23	Long	50 x 140	"	
F. W. B. R. M. Jr.		Alley	150 x 150	Weaver bet. Weaver + Whites Add.	
Ford + Barton		Centre	50 x 150	bet Alley E + J. W. Adams W.	
"	E	Frierson Ave. N	Missinary Ave S	Chatt. Creek.	
Fowler Bros.	1/4 int S. W. 90. 20	Lewis + W.	90 x 140	Caughan	Whiteside
Friar Daisy O.	Lot	Centre	65 x 150	Weaver	Fazencourt N.
Freeman M. T.	"	N. Alley. S Ker Boyce.	75 x 115	Lankford tract, E	Adams.
Fugua Harrison	18	Cleveland	40 x 125	Caughan	Dughes
Galbraith J. H.	SE 1/4 40	Long	50 x 140	"	
Gibson + Lee	SE 1/4 16	Conart	"	"	
Gillespie Ger. L.	NE 1/4 45	Long	"	"	
Gordall R. M.	SE 1/4 17	Conart	"	"	Whiteside S.
Graves John C.	S 1/2 56	Long	100 x 280	"	
"	N 1/2 57	William	75 x 140	"	
Grubb Mary A.	N 75. E 1/2 28				
Harper Ger.	Lot	Long	37 ² x 150	Weavers	White + Haym
"	"	"	37 ² x 141	"	

Town lots	Value	Acres	Value	Total	State	County	School	Total
1	450			450	135	180	90	4 05 ⁹⁰
1	700			700	120	160	80	3 60
1	300			300	90	120	60	2 70
2	1400			1400	420	560	280	12 60
2	314			314	94	126	63	2 82 ⁶⁰
2	3500			3500	1050	1400	700	31 50
1	150			150	45	60	30	1 35
1	650			650	195	260	130	5 85
1	700			700	210	280	140	6 30
1	1150							
1	1100							
1	250							
1	1500			4000	12	16	8	36 00
1	2700			2700	810	1080	540	27 30
2	1000							
2	600			1600	480	640	320	14 40
1	350			350	105	140	70	3 15
1	1500			1500	450	60	3	13 50
1	700			700	210	280	170	6 30
1	1750			1750	525	700	350	15 75
1	350			350	105	140	70	3 15
1	300							
1	100							
		3 1/2	900	1300	390	520	260	11 70
1	450			450	135	180	90	4 05
1	550			550	165	220	110	4 95
1	200			200	60	80	40	1 80
1	250			250	75	100	50	2 25
1	350			350	105	140	70	3 15
1	300			300	90	120	60	2 70
1	350			350	105	140	70	3 15
2	1200			1200	360	480	240	10 80
1	900			900	270	360	180	8 10
1	250							
1	450			700	210	280	140	6 30

8th Ward

		Street	Size	Add.	Sub. Div.
Harris Henry	10	Dulcan	37 ² x 125	Laughan	
Hensel & McCordle	1.2. 10	Baldwin	66 x 110	Spring	
Henson G. H.	48.50	Louisa	each 50 x 112	Montague	
"	52.57	"	"	"	
Hingard Caroline	N.E. 1/4 12	Dewart	50 x 140	James	
Hill H. L.	E 1/2 18	"	100 x 140	Laughan	
"	N.E. 1/4 24	"	50 x 140	"	
"	S 23. 6	"	"	"	
"	N 50 7	Whiteside	75 x 280	"	
"	65	Long	32 ² x 250 ²	"	
"	Lot	Dulcan	62 ² x 98 ²	"	
"	S 1/2 4	Long	50 x 280	"	
Holtzclaw G. J.	W 1/2 73	William	90 x 140	"	
"	S 1/2 45	"	50 x 280	"	
"	45	Adams	40 x 140	Lambford tract bet	Thomas & Todd
Howard C. C.	W 1/2 21	Centre	100 x 140	James	
"	41	William	100 x 280	Laughan	
"	S E 1/4 72	"	50 x 140	"	
"	S 69. E 1/2 24	Long	69 x 170	James	
"	Lot	" & Centre	90 x 150	Weaver	
"	W 32 1/2 x 140 36	Dewart	32 1/2 x 170	Laughan	
"	W 1/2 37	"	100 x 170	"	
Horton Sarah	Lot	Washington	27 x 100	Lambford tract bet	Petersen & Lark
Hughes Bros. Mfg. Co	78.	Bruce	100 x 180	Weaver adj Irvine on E	
"	24. 26. 28	Cleveland & Taylor		Laughan	Hughes
"	30 to 52 inc	"		"	
"	66. 67.	Carr		"	
"	50. 57. 58	"		"	
"	{ N 40. E 1/2 } { S 1/2 mt. } 55	"		"	
"	S 40. E 1/2 } 54	"	50 x 140	"	Long St.
"	N 40. W 1/2 } 55	Long		"	
"	S 10. W 1/2 } 54	"	50 x 140	"	
"					
Iler Chas.	Lot	Adams	96 x 140	Dotter tract. Mc Cune. Bl.	
Irvine Ed. D.	7	Washington	47 x 112	Montague	
" John J.	N.W. 1/4 34	Lewis	50 x 170	Laughan	Dewart St.
Jefferson Hush	W 1/2 3	Dulcan	20 x 125		Hughes
Jobe Henry	14	Cleveland	70 x 125		"
Johnson C. W.	S.W. 1/4 15	Whiteside	50 x 170	Laughan	
James Porter	S 1/2 16	Cleveland	70 x 125	"	"
Kohl Chas.	N.W. 1/4 23	William	50 x 140	James	
Kenner H. L.	Dem. 1/4 mt. N 40. E 1/2 55	Carr		Laughan	Long St.
"	S 10. E 1/2 54	"	50 x 140	"	
Kirk Perry	21	Cleveland	70 x 125	"	

Tract lots	Value	Acres	Value	Total	State	County	School	Total
1	100			100	30	48	20	90
2	400			400	120	160	80	3 60
2 }								
2 }	1200			1200	360	480	240	10 80
1	750			750	225	300	150	6 75
1	1100							
1	350							
2 }	2800							
1	200							
1	600							
1	300			5350	1605	2140	1070	48 15
1	800							
1	500							
1	350			1650	495	660	330	14 85
1	2500			1600	495			
1	2700							
1	750							
1	900							
1	2400			9250	2775	3700	1850	83 25
2 }	1500			1500	450	60	3	13 50
1	250			250	75	100	50	2 25
1	600							
3 }								
23 }	2000							
2	200							
4	300							
1 }	150							
1 }	250			3500	1050	1400	700	31 50
1	1000			1000	3	4	2	9 00
1	450			450	135	180	90	4 05
1	700			700	210	280	140	6 30
1	150			150	45	60	30	1 35
1	150			150	45	60	30	1 35
1	550			550	165	220	110	4 95
1	200			200	60	80	40	1 80
1	350			350	105	140	70	3 15
1 }								
1 }	100			100	30	40	20	9 90
1	150			150	45	60	30	1 35

8th Ward.

		Street	Size	Add.	Sub. Dir
King James	54	Carr	40 x 150	Laughan	
Larkin Franklin	Lot	Washington	26 x 100	Lankford tract ^(Ker Boyce & Norton N.)	
Lee J. N.	11 5	Alley	50 x 140	Weaver, Bruce & Holmes	
"	10 3	Whiteside	50 x 135	White, J	
" & Wright Rd	E 1/4 5	"	50 x 140	James	
Lobera Clara S.	4	Fischer	72 x 105	Spring	
Manz Henry	Lot		35 x 130	Scott 7 acres.	
Marvin W. H.	N 77.594 ² W 135.4	Whiteside	74 ² x 135	White	
Masters A. M.	3 Lots	each	50 x 140	Weaver	
Mitchell T. R. heirs.	45, 46	Centre each	50 x 180	"	
Money D. O.		" & Long	100 x 140	"	
McFarland ^{Heir}	E 1/2 3	Culcan	20 x 125	"	
McGlohan J. J. Dec.	E 1/8 11	Cewart	25 x 140	James	
McKune D. S.	Lot in	Young blood tract. N Knoxville	82 x 5 ²	Ker Boyce	Glazier ^E Stron ^W
"	"	otters	" N Smith. 96 x 140.	Chas. Der	
McMillin T. P.	"	T. H. Negley.	S Tower St. 118 x 372.	E Mulleny & Grady.	^(W Springfield add)
McKay Chas	10. 4	Fischer	50 x 105	Spring	
Neese ^{Widow} Geo. L. or	10, 11	Montgomery each.	21 ² x 130	Wilhoit	
Nelson S	12	Culcan	37 ² x 125	Laughan	Hughes
Odum Henry	6	Culcan	40 x 125	"	"
Palmer ^{Sam} Benest ^{or}	Lot	Lankford tract.	50 x 140	Roberts. ^S Peterson.	^(E Washington) Sullivan
Park. T. J.	4 } 5 } 4 } 5 }	Whiteside	40 x 140	Laughan	Whiteside
"		Sidney	"	"	"
" Mrs. Sarah	Lot	Centre	50 x 140	Weaver bet Hagen court & Sharp	
Piper Jacob	1 9	Fischer	60 x 120	Spring	
Peterson Wm.	Lot	Washington	28 x 144	Lankford tract.	^N Palmer. ^S Dms
Powell A & Co.	61	Long	100 x 280	Laughan	
"	S 50. 26	Whiteside	50 x 280	"	
"	N 50. 11	"	"	"	
"	S 50. 10	"	"	"	
"	N 50. 8	"	"	"	
"	S 50. 7	"	"	"	
"	N. W. 1/8 11	"	25 x 170	James	
Quil Road B. R. & Co.	23.	Louisia	43 x 135	Montague	
Read Mary	4	Culcan	40 x 125	Laughan	
Roberts James	Lot	Washington	50 x 140	Lankford tract ^N Bridges ^S Palmer	
" Co. J. Trustee.	16, 17, 18	Montgomery	21 ² x 130	Wilhoit	
" T. M.	7. 5	Culcan	50 x 135	White	
Robertson John A	19	Cleveland	40 x 125		Hughes

num lots	Value	Acres	Value	Total	State	County	School	Total
1	100			100	30	40	20	90
1	250			250	75	100	50	225
1	250			250				
1	950			1200	360	480	240	1080
1	900			900	270	360	180	810
1	350			350	105	140	70	315
1	500			500	150	200	100	450
1	1500			1500	450	6	3	1350
3	600			600	180	240	120	540
2	900			900	270	360	180	810
1	900			900	270	360	180	810
1	100			100	30	40	20	90
1	300			300	90	120	60	270
1	700							
2	600			1300	390	520	260	1170
1	900			900	270	360	180	810
1	200			200	60	80	40	180
2	1400			1400	420	560	280	1260
1	100			100	30	40	20	90
1	200			200	60	80	40	180
1	300			300	90	120	60	270
1	950							
1	350			1300	390	520	260	1170
1	350			375	105	140	70	315
1	750			750	225	300	150	675
1	250			250	75	100	50	225
1	750							
1	1150							
1	800							
1	1100							
1	2550							
1	5000							
1	500			11850	3555	4740	2370	10665
1	300			300	90	120	60	270
1	100			100	30	40	20	90
1	350			350	105	140	70	315
3	2100			2100	630	840	420	1890
1	700			700	210	280	140	630
1	100			100	30	40	20	90

8th Ward

		Street	Size	Adcd.	Sub. Div
Collins W. A.	N.W. 1/4 17.	Dewart	50 x 140	James	
Quohe James	Lot 31	Rossville Rd.	134 x 220 irreg.	Wilhoite Residence	
Qyam John	Lot	Adams	40 x 140	Lankford tract, bet Blount ^N , Thomas ^S	
Sargent Joe.	Lot	Baldwin	50 x 118	Ohinehart	Montgomery
Schneider Phillip	3 5	Weaver	50 x 105	Spring	
Scott W. M. et als.	O. C. James tract.	N Miss. Ave.	Corp. line	E Corp. line	
Shackelford C.	58 7	Montgomery	46 x 134	Montague	
Sharp L. J.	Lot	Centre	50 x 170	bet Mrs. Park ^E , Wolf ^W	
Sherman Winston	25	Cleveland	40 x 125	Daughan	Hughes
Simpson Sol	S 1/2 34	Dewart	50 x 280	"	
Smith Richard	Lot	Adams	48 ³ x 140	Cotter tract N Big Spg. Dec Cr. M. Cunn	
Stover S. P.	"	Centre + Bruce	50 x 140	Weaver, ady. Hodges on N	
Stokes Mrs. D. S.	43 to 48	Henry each	45 x 160	Curtis	
Strange Carroll	3 4	Weaver	50 x 105	Spring	
Strickland	53	Dayton	40 x 105	Daughan	Hughes
Strong + Timberlake	1/2 inch N 1/2 22.	Whiteside	50 x 280	"	
Strother J. P.	17	Cleveland	40 x 125	"	
Thomas Ransom	Lot	Lankford tract N Bryan ^S	blt.	Adams St.	40 x 140
Unknown	55	Carr	40 x 150	Daughan	Hughes
"	11	Culcan	37 ² x 150	"	"
"	6: 7. 8	"	"	"	"
"	16	Montgomery	73 x 134	Montague	
Walker, Heirs	Lot	Rossville	38 x 200	Youngblood Tr. N Cichorn ^E Boyce	
Wescott + Parks	S 1/2 13	Dewart	50 x 135	James	
White J. W.	13	Culcan	37 ² x 125	Daughan	Hughes
Whiteside Lawrence	S.W. 1/4 27.	William	50 x 140	James	
Whitlock W. L.	NE 1/4 31.	"	50 x 140	Daughan	
Wilhoite W. M.	32. 33	Rossville Rd.	22 x 100		
"	34	"	22 x -		
"	Lot S.E	" + Catherine			
Windham J. W.	46. 8	Louisa	50 x 112	Montague	
Dobbs J. M. et al.	Tract N. Ker Boyce ^S	Missy. Ave.	E Ker Boyce ^W	Ker Boyce ^W	
"	"	Rossville Rd.	"	Corp. line	"
Wang Jno.	Lot		35 x 130	Scott. 4 acres.	

Delinquent Rail Road Property Tax

Chatta. & Lookout Mt. Ry.	Valuation, as certified by the Comptroller of the Treasury				
Sale Creek R.R. Co.	"	"	"	"	"
Southern Iron Co. R.R.	"	"	"	"	"
Chattanooga Southern R.R.	"	"	"	"	"

Trm lots	Value	Acres	Value	Total	State	County	School	Total
1	750			750	225	3	150	6 75
1	6500			6500	1950	26	13	58 50
1	600			600	180	240	120	5 40
1	450			450	135	180	90	4 05
1	150			150	45	60	30	1 35
		40	11000	11000	33	44	22	99 00
1	900			900	270	360	180	8 10
1	200			200	60	80	40	1 80
1	150			150	45	60	30	1 35
1	450			450	135	180	90	4 05
1	250			250	75	100	50	2 25
1	500			500	150	200	100	4 50
6	800			800	240	320	160	7 20
1	350			350	105	140	70	3 75
1	100			100	30	40	20	90
1	600			600	180	240	120	5 40
1	100			100	30	40	20	90
1	700			700	120	160	80	3 60
1	75			75	22½	30	15	67½
1	100			100	30	40	20	90
3	300			300	90	120	60	2 70
1	800			800	240	320	160	7 20
1	750			750	225	300	150	6 75
1	750			750	225	300	150	6 75
1	100			100	30	40	20	90
1	500			500	165	220	110	4 95
1	250			250	75	100	50	2 25
2	1400							
1	750							
1	700			2900	870	1160	580	26 10
1	400			400	120	160	80	3 60
		5	2700					
		3½	500	3200	960	1280	640	28 80
1	500			500	150	200	100	4 50

126656 20184 146840 44052 58736 29368 1321 56

Total 8th Ward

Total	County	School	Road	Total
92500	37000	18500	9250	64750
4500	1800	900	450	3150
7000	2800	1400		4200
4830	1932	966	483	3381
108830	43532	21766	10183	75481

Delinquent Polls

District No. 1.

Byrner Lincoln	Hunter Morgan	Smith John
" A. L.	Hixson Jas. T.	Scott Alexander
Golden Wm.	" Wilson	Smith B.
Brimley Tobe.	" Thos.	" I. H.
Baker Chas.	" Joe.	Shannon H. B.
Boyce Robt.		Spiller Saul.
Bailey Anderson	Jones A. R.	Showall Thomas
Barnes Simon	" Alex.	
		Thomas H. I.
Braden G. H.	Lovelady Geo. Jr.	Tucker Joe
Box Jack.	" Mat.	
Card H. T.	" J. H.	Murphy Tucker
Braiger C. L.	Lewis J. J.	
" William	" S. D.	Winn Daniel
Conner F. A.	" Saul.	Walker Thomas
Cox Jack.	Lovelady Thos.	" Henry
	" Joe.	" James
Davidson Henry	" Geo.	Ward M. F.
Deak L. M.	" Lewis.	West C. W.
Davenport Chas.	Lemons William	
Durham. Anty.		Yarnell Mack.
Dodson -	Maddox R. H.	
	Mayhan J. M.	Total Delinquent Polls
Elliott Joe.	Miller Fice	in 1st. Dist
Emberlin George	Meynard John.	97 @ 1.50 - \$145.50
Ervine L.	M. Afel Frank.	
		"2nd District"
Gann Campbell	Murley John	Adams. M. Kenney Jr.
" Anderson	Hail L. H.	Abernathy Mat.
Gentry John		Adams. H. J.
Gann Joe.	Garner Adam	
" Riley	Penry John	Barker J. H.
" Jno.	" Thomas.	Brown M. S.
Guire M. S.	Parnter Thomas.	Brock John C.
Griscomb Edw.		" J. A.
	Quinn David	Barker H. S.
Hixson James		Burkhart James
" M. Kinney	Raeolston J. T.	" J. C.
Harper J. H.	Ruberson Plate	Bennett Frank
Hunter Frank	Rennan Wm.	Burton Calvin
Hensley George	Reno Anderson	
Hope a -	" C. b.	Clark George
Harper Jas.	" Jesse	Carter George
" Samuel.	" Wm.	Clark John
Henderson A. P.		" J. L.
Harris Jno.	Sims John	Cains C. S.

Rowlin J. M.	Layman Jas.	Dist. No. 3.		
Duggins W. M.	McFough Thomas.	Allen J. M.	Baxter A. L.	Dugger Wm.
Elliott M. G.	" P. P.	Ashworth Jno.	Brice Russell	Dunlow F. B.
Fickens John	Wade H. T.	Arnou J. M.	" Wm.	Davis H. J.
Friar Sever	" Thomas.	Austin Jno.	Brown Allison	" Wm.
Frizzell Nathan		Adams Ed.	" J. D.	" Alf
Frazier Robt.	Caunter Sam	Anderson James	" Paul.	" Will
	Parker John	" J. W.	" McKinney	" Seymour
Gann Frank	" James	Adams Ophriam	Burkett Jim	" Robt.
" A. B.	Powell D. L.	" Simon	Brumbaugh C.	Darby Sherman
" Richard	Perry Robt.	Anderson A. W.	Buschell W. H.	Dawler J. L.
" Russ		Avis R. L.	Blessing Henry	Downey Wm.
" Daniel	Rogers John	Angle Sam	Baker S. L.	" Jasper
" John	Roberson Newton	Atwood H. L.	Bartlett B. F.	Davis Geo.
	Rogers Mat.	Andress O. F.		Derrickson F. W.
Hixson O. F.		Alexander Joe.	Cass Wm.	Dugger Geo.
Harper Wm.	Strange S. J.	Bussell Wm.	Conner S. A.	Dickinson Dr.
Higgins Riley	Sively John	" Harvey	Courtney M.	" A. C.
Hillyfield Worley	" Thomas.	Baker H. M.	Champlin J.	Davis L. M.
Hale J. A.	Singleton G. P.	Bennett A. F.	Carter Jim	Day Lee
Hambriek Jas.	Shannon Wm.	Booker J. A.	Catlin R. M.	Dickey F. M.
Hixson Timothy	" S. H.	Barrett James	" C. W.	
" Ephraim	Smith Lewis	Blascoe H. L.	" C. B.	Early J. S.
" John.	" Jesse	Bryson R. M.	Colville C. C.	Evans Joe
Hurd James	Sawyers Anderson	Beason Granville	Doggins H. J.	Olison H. D.
Henderson J. N.	" Nathan.	" Sterling	Chamblias Sam.	Evans F. R.
Harper O. L.		Bandy F. A.	Carroll Frank.	Elder Frank.
Horton John	Garnell Wm.	Bless H. H.	Calman Isaac.	" James.
Holland John J.	Lance J. M.	Bowler Alex.	Conner Jero.	Elliott H. C.
Hale Green	Langergriff H. H.	Bryson Wm.	Carter Jake	Ollis F. H.
" Anderson		Burnes Joe.	" Wm.	" Robt.
Hartman H. C.	Whitty Peter	Brause Geo.	Book Jim	
	Hard Hill	Barker Capt.	Carter Elias	Flagg J. F.
Jackson T. J.	Hathins Hill	Bowler Alex.	Boffet J. J.	Farrell James
" James	Wooden J. R.	Barton A. M. Jr.	Camp Jero. F.	Ferguson Tom.
" Gilbert	Waite J. C.	Bidell Wm.	Conner Frank.	Frazier B. A.
Johnson Andrew Jr.		Bevins Simp.	Case Jno.	Frier Geo.
Johnson Andrew	Young Joe	Bowler Harrison	Cowart Slater	Frazier Tom.
" Alex	" Total De-	Brown Jim	Collins J. A.	Filkins Pres
Jackson Andrew	linquent Polls	" Lew.	Carter J. W.	Fowler Wm.
	2nd. Dist.	" John	Caulfield Wm.	Faddis P. P.
Kirklin H. H.	92 @ 150 \$ 138	" Geo.	Chamblias R. M.	Franklin
		" Dan	Carter B.	Frizzell Frank.
Lovelady H. A.		" Joseph		Fricks W. B.
Lewis A.		" John	Hale Joe	
			Day Lee	

"Dist 3"

Delinquent Poll Tax.

Abbott J. M.	Hamil C. W.	Laymore J. C.	Martin Will
Ashion Jno.	Harris J. L.	Lumpkin P. W.	Moore J. P.
Golden Jas.	Dutchinson Henry	Lewis Jeff.	Mc. Gregory Alex.
Gill Jas. T.	Holland W. P.	Lyle James	Mc. Spraden Andy J.
Gilliam Jno.	Hell J. W.	Luthe Jno.	Mc. Coy Henry B.
Grant "	Hagencamp Otto.	Lund Geo.	Mc. Carney Frank.
Goodner "	Holloway T. R.	Lewis Wm.	
Gilmore Wm.	Hall Frank.	Lindstrom Jno.	Neal A. M.
Gross Jno. P.	Hensford Jno.	Linton A.	Noel F. H.
Gregory A. T.	Haley "	Lathram Jno.	Rapp C. C.
Grey C. P.	Howard Alex.	Leadford Arch.	North J. C.
Grubb A. W. J.	" R. H.	Love J. T.	Nicholls Jno.
Geono Jno.	Henry S. S.	Lawson Henry.	Nolan Jake.
" Jim	Hunk L. C.	Lane Logan.	
Gray Rubb	Hayes T. C.	" Vance.	Offett T. W.
" Jno.	Hoyl Jno.	" Hope	" W. C.
Godsey S. B.	Henry R. L.	Lusk Wash.	Owens J. L.
" J. P.		Lawson Joseph	" Jim
Guess J. H.	Inglis Wm.	Lusk M. R.	" Matt
Gates T. C.	Jenkins J. F.	Lenons Jno.	Oakley Dock
	" Cass	Lay Henry.	
Hart H. H.	" W. B.	Martin Jas. A.	Potts A. L.
Holland J. M.	Jackson Tom	Morton Joe.	Posey Oliver
Hill J. R.	" "	Martendale C. C.	Prewitt Tonsey
Holland Jim	James Dick	Morris G. W.	Preston Harold
Hammond Tom.	Jones T. R.	Morelan R. H.	Patterson J. T.
Hogan Bill	Johnson Jno.	Moon H. J.	Phillips P. H.
Hartman A. L.	" T. L.	Mitts J. R.	Patterson Alex
Hughes Sam.	Jones A. H.	Miles S. A.	Phillips Frank.
Howard J. L.	" Doc.	Marr C. W.	Plaitth C. L.
Hagar Jno. T.	Kaywood Thos.	Mays C. C.	Porter A. J.
Harman L. A.	Rios Wilson	Montgomery Jno.	Palmer A. W.
Howard Jno.	Kinslow Wm.	Marity J. M.	Presswood J. S.
Hasking C. H.	" Chas.	Milton Jno.	Prion Jim
Hitchfelt Lewis	Kimball Jim	" Jim	Phillips Louis
Hobbs H. K.	Kinslow J. A.	Marity Geo.	Plumley J. M.
Hawk. Wm.	Lynch Joseph	Moreland Hessler.	" Jno.
Hill Jas.	Loyd John	Mayhew J. T.	Pollard O. H.
Hall Wm.	Leavenworth G. D.	Morelock Frank	" Chas.
Heilser James.	" B. D.	Massengale A.	Patterson "
Hines Henry	Lay Jas. T.	" Dan	" Jim
Haggart Jack	Long J. M.	Morton D. R.	Ruttledge T. H.
Hammonds Will.	Little Jno.	Martin C. R.	Rowan Robt.
" Jno.		Wanning C. H.	Ragan P. H.
Hartman Madison		Montgomery J. C.	Robinson Richard
" Marion			

Victor Richard	Sively J. L.	Zeile J. C.
Rogers Jas. C.	" W. L.	Vincent —
Rollins Wm.	Smith Crawford.	Daughan Wm.
Rogers Jeff.	Schudder Jno.	
" Albert	" Henry	Heldon J. H.
Rose Jerry	" Smalley	Kenner A. M.
Raukin Byron	Stringer Jake	Williams Torrey
Riddle F. M.	Stapleton Matt.	Melch. H. D.
Rempfro Kit	Stall Jake	White Wm.
Reed Jim	Sharp Wm.	Wilson S. A.
Robinson J. F.	" J. W.	West Chas. F.
Rivers Jesse C.	" Jake Jr.	Williams J. M.
Rayon —	Smith Wm.	Warner L. A.
	Snow Morrison	Walker J. M.
Smith Jno. A.	Shue L. L.	White Wm.
Schief Phillip	Scott Chas.	Williams Oscar
Smith Chas.	Smith W. A.	Walker Columbus
Stanfield J. H.	Slopman —	" C.
Strofield Jno.	Sparks Allen	" Tom
Stewart "	Stans A. Q.	Wilbanks Barney
" Geo.	Scruggs C. A.	Williams Wm.
Smith Francis	" F. S.	" Horace
Stanton Chas.	Smith Andrew	Wade Tom
Standy Edmund	Sharp Jno.	Walters Geo.
Stevage Hill	Smith C. L.	Wilson Wm.
Sheldon C. C.	Scruggs Wes.	" Lucius
Smith J. L.	Stringer Walter	Wilhoit Geo.
" William		Walden Myroel
" L.	Trewhitt A. J.	West C. F.
" J. H.	Thomas Lex	Wilson Sherman
Stephenson Geo.	" B. L.	Webb Joe.
Smith Jeff.	Taylor J. W.	Wilde Thos.
" Abe L.	Tower W. M.	White Jno.
" Jno. F.	Tittle C. L.	Ward J. C.
" Jas. M.	Thompson F. B.	Walden Andrew
Sively Wm.	Tucker M. A.	Werning H. F.
Sexton Lon	Tittle Anthony	Williams Frank
Stratton Pink	Taggard H. G.	
Swelbar Frank	Thomas Jno.	Young J. L.
Smith Jno.	Tatum Wm.	" Tanzey
Sheridan P. H.	Tarbock Howard	
Springfield H. J.	Taylor C.	Zion Gris
Stivers C. C.	" Jno.	
Tharver Wilkey	Thompson J. J.	Total Delinquent Polls in
Stevens H. J.	" John	Dist 3rd. 733 @ 1.50 — 649.50
Sively Allen	Taylor Henry	
" Floyd	" Jack	

Dist 4th Delinquent Poll Tax.

Brooker Jack	Lee Reese	Thompson C. D.	Blankenship Mike
Bragley Floyd	Light Jno.	Trucker H. C.	Borman C. B.
Butler Joe	" Jim		Boyce Chas.
Brown Jno.	" Am.	Ditter Am.	Blazer J. C.
Brauner C.	" J. S.		Bachy Wm.
	" Q. P.	Welch Joseph	Broun J. Milton
Clark Joe	" A. C.	Wilcox Am.	Berry Henry
Carmichael Aaron	Mahue Wm.		Bruener J. C.
Coleman Jno	Miller Jno.	Cummings Jno.	Burnett Robt.
Clemens F. F.	Monds Dick		Beecher H. C.
	Whithney Tom	Total Delinquent Polls 4th Dist 83 @ 1.50 \$124.50	Bradford Chas.
Doyle J. C.	Magill C. L.		Bridges H. D.
" Jno.	Wack Ray		Brook H. F.
Elder "	Mooney Jno.	" District No. 5 "	Bennett C. B.
	Massingale Jas.		Bealy C. S.
French Jim	McDonald Hardy		Beatty Wiley
Fryar Am.	McInne J. H.	Austin W. H.	Bryant J. H.
	McCallie Am.	Armer Geo.	Bryant Jas.
Graham Chas.	McGuire P. S.	Alexander M. L.	Beaves Alex.
Gassett Jim		Addington Jno.	Bird Gus
Gamble Jim	Newberry Geo.	Ameron A. B.	" Sam
Gamble Chas.	Haber Jno.	Atwater I. H.	Burnett Henry
Gibraith Louis	Horris Bud	Anderson John	Blackwell J. W.
		ashford Am.	Boyd J. W.
Higgins C. B.	Parker Wiley	Adder R. J.	Broyles J. B.
Hixon Tom	Parrish Jno.	Armstrong W. H.	Brown J. G.
Hinton Jim	Pettijohn Jim	" J. C.	Burris Larry
Hughes Frank	" Lee	Arnold A. S.	Brady S. W.
Harris Am.	" Morley	Adkins W.	" H. M.
Haggard Dutch	Palmer Wm.	Agey J. H.	Barringer C. L.
Hartman Am.		Lull C. C.	Beech H. A.
Hook Jno.	Goach Jno.	Alexander J. W.	Boren Thos. H.
	Godman Jno.		
Isbell M.		Boulder J. W.	Cline T. C.
John Joe	Short Jim	" Chas	Crowell -
Johnson Cicero	Sutton Ben	Bartley J. T.	Clark Geo.
James T. A.	Souder Jno.	Bowser J. T.	Cook H. S.
Johnson L. C.	Sausing "	Burns C. S.	Conner H. F.
Jones Lee	Swine Hill	Bartles M. J.	Cooley & -
	Simpson Rube	Brown J. Milton	Copernig T. A.
Keith Jim		Bourger J. T.	Cosby C. L.
	Thompson Joe	Beason Perry	Cate A. M.
Light Green	Tittle Jesse	Brown H. S.	Cornelison A. C.
Lee Jno.	" Frank	Burnett J. B.	Cattin A.
" " Sr.	" Wash	Bass Robt. P.	Crowder J. &

Delinquent Polls.

Barter Henry	Blouse Jim	Schols Walter	Guy Chas	Harris Walter
Chapman D. L.	Cook Wm.	Ellis S. P.	" Eugene	Dimes Wm.
Cook J. H.	Campbell W. A.	Brood D. M.	Grimm Chas	Hoskey F. C.
Colston T. Q.	Corbley Chas.	Oschelman A. L.	Gaston M. M.	Hipp Rudolph
Cravens H. L.	Cook W. H.	Obbin I. H.	Goldstone Gilbert	Dunnington H. L.
Clark C. B.	Carlock W. M.	Olis Richard	Grey Geo.	Hartley D. F.
Crosby W. M.	Coel A. B.	Caton Edmund	Gibbs Jas.	Harrington M. L.
Colston L. D.	Cogswell Wm.		Geese Jack	Horn A. L.
Carter J. I.		Fouts W. S.	Garrity C. B.	Hall J. H.
Dope O. J.	Delisle A.	Fowler Albert	Glenn Chas. C.	Dawkins H. H.
" Geo. H.	Dicker J. J.	Fry R. S.	Gibson Warren	" J. A.
Sherry C. B.	Davis R. S.	Frazier Joe C.	Glenn J. C.	Harris C. J.
Coller J. H.	" H. H.	Fiddling I. H.	Gibson J. C.	Hall Jim
Camp J. S.	" W. P.	Fitts Sam	Gorman Nelson	Heard Stephen
Cary A. M.	Dean J. R.	Fields Ansell	Gray W. A.	Haley Geo.
Cardingly Albert	Divine P. C.	Fame A. G.		Huston Wm.
Caldwell O.	Dayton Lawson	Falconer J. L.	Dughes Hanson	Halderfield Wm.
Chaffin H. T.	Dodd Wm.	Farris Robt.	Hobbs Hugh M.	Harrison A. L.
Crow Jno.	" Jno.	Frazier Eli	Hackney W. P.	Hall Jim
Crabtree H. B.	Daniels H. M.	Finney Wm.	Henderson Jno.	Hiltore Munro
Cary M.	Doran J. C.	Fox M.	Harris J. B.	" J. C.
Cary	Dodds P. H.	Fitzwater Geo.	Hart H.	Hill J. F.
Cartis H. G.	Dyer Jno. H.	" Ed.	Hobbs Frank	Hunter Wm.
Cox Chas. H.	Daniels Arthur	Fitzgerald Douglas	Hall G. H.	Hall J. T.
Cogswell A. S.	Dickerson J. S.	Flanagan J. F.	Henson Tom	Hearn J. M.
Clark Jno.	Donaldson Lewis	Flemming Joe	" L. W.	Horton L. L.
Cox A. J.	Davenport Geo.	Findley Ellis	Hill L. W.	Huston Jno.
Craig Henry	Duncan Wm.		Hooper H. W.	Herask Jno.
Cass H. A.	Dodd Perry	Frank J. J.	Hambler H. H.	Howard Jas.
Clemmingsquire	Diddlingham Wm.	Green Jno.	Howard C. L.	" Sam
Cobb Lucius	Dunlap Chas.	Griffin Wm.	Hall L. T.	Haney Allen
Cremish F. C.	Divine Sam	Guthrie C. C.	Hallman T. C.	Hight Ben
" H. T.	Davis Jno.	George Frank R.	Hall Alex	Holder Chas.
Clark J. H.	Lyre R. C.	Gates Wm.	Hamilton H. C.	Hopes W. P.
Cunningham J. C.	Denton C. A.	Gorden C. L.	Haggard J. L.	Hulse A. C.
Cardere C. S.	Divine Tom	Graham J. L.	Harris William	Horn H. H.
Craig F. G.	Doughty Jas.	Gibson H. I.	Helmer A. L.	Hensel C. H.
Cobb Joe	Sebardelen D. H.	Golston J. W.	Helder C. M.	Henderson P. S.
Cross Jack	Dugger J. L.	Garner Wm.	Handy Wm.	Huston Wm.
Cooper S. S.	Davis Cad	Godman Peter	Harvey Frank	Hardy "
Cox H. H.	Davis Jno	Garner H. L.	Hardy H. P.	Harold Jno.
Carter Henry	" H. C.	Grover A. S.	Hamilton Jno.	Hatch J. C.
Canner J. S.	" H. O.	Glover Joe	Hudwell C. L.	Hahn W. C.
Caruth Hill	" James	Gerald A. S.	Hinton J. L.	Hallis Henry
" Jim		Green Reno	Hoffman J. F.	
Clark C. P.	Cross J. O. A.	" H. W.	Hickman Geo.	Loey J. C.
Carter J. I.	Cross Jim	Graves Jas R	Himes Henry	Divine Jno.

Delinquent Poll Tax

"District 5"

Inman Wm	Lawrence Frank	Myles Chas.	Owens Gid	Patton Geo.
" Frank	Lyle L.	Murphy Geo.	Osborn R. R.	" Wm.
	Leatherwood Marion	Mason Geo.	Osment H. W.	Parker Joe
Jacknes J. S.	" Manuel	Moore Perry	Osbrud Hervey	Price May
Jenkins A. C.	Lamb E. H.	Masterson A. C.	Otte R. J.	Parker A. P.
Jewett Wm. C.	Lauderbach J. D.	Martin W. H.	Ormerod J. C.	" Jero.
Jester W. J.	" L. B.	Mulky M. A.	Osment T. B.	Phillips H. H.
Johnson W. A.	Landis J. C.	Martin G. W.	Olenhouse Wm.	Penebaker O. F.
Joute W. C.	Little J. C.	" T. A.		Potts J. W.
Jones A. R.	Litz C. J.	McGowan Frank	Powder T. C.	Peterson C. P.
Jackson Rufus	Landon J. C.	Merrill L. S.	Powell A. T.	Quinn Wm.
Johnson C. W.	Lerch Crab	" Milo	Payne F. M.	Quattmann S. S.
Jenkins A. A.	Lemon Hugh M.	Wash Wm.	Pearson G. M.	
Johnson J. C.	Lusk Isaac C.	Miller Frank	Potts Abb. D.	Ryall Tom
" Hyatt	Leeroy Toke	Wilbaps Jasper	Progne W. J.	Rogers A. C.
" Jero.	La Prade Nelson	Mattie C. C.	Pariss T. A.	" W. C.
Jackson Jno.	" G.	Miller M. S.	Pool J. M.	Raglin B. C.
" Jack	Livingston A. C.	Martin Carl	Phillips A. B.	Rider H. H.
Judd J. T.	Lowe S. S.	Miller Jno. W.	" L. B.	Rosengam G.
Johnson A.	Laramore Frank	Miner J. S.	Parks Geo. D.	Ryan C. J.
Jordan Jas	Montgomery Arthur	Meyers Geo.	Perry W. A.	Rock J. B.
Johnson H. H.	Mack Oliver	McBryan A. A.	Crewett S. M.	Read Henry
" B. T.	Miles T. C.	McDonald Thos.	Powell J. A.	Reubro Geo.
" Geo.	Moore S. P.	" C. M.	" J. T.	Rice Fred
Jones Jno.	Mitchell A. L.	McKinney Tom	Posy J. F.	Ramsey Floyd
James Wesley	" R. S.	McDowell Jno.	Parrell Wm.	Richardson I. H.
	" H. B.	McMillan Geo.	Palmer W. F.	" J. W.
Kelly W. H.	Manning A. A.	McCallie Thos.	Parker T. T.	Ranson Wm.
Kellerhouse Jake	Mack Jno.	McCarley Mike	Patillo S. D.	Rogers Jerry
Kingston Lewis	Merrell I. L.	McGaughey T. C.	Paddock B. C.	" Alex
Kiven H. A.	May H. H.	McLaughlin Wm.	" Alfred	Ross Thos.
Klinck Gres.	Morris R. M.	McNeal H. J.	Prentiss G. A.	Roxington Geo. &
Keebler J. A.	Muxen —	McClellan Thos.	Pitts Jack	Rogers Chas.
Keaton R. S.	Moore L. H.	McPherson —	Parson A. C.	" P. C.
Krans Gus	Mackinbooy H.	McNichols C. H.	Price Abb.	Roberts Albers
Keith Geo.	Mayer Robt.		Proudfoot J. L.	Ross Thos.
King Davidson	Wrighton J. S.	Kees H. R.	Patton Spence	Rutherford R.
Kelly J. H.	Manning L. J.	May G. H.	" Henry	Roberts S. G.
Kelly Geo.	Manberd M. J.	Horrid Wm.	Phillips Wm.	Robinson J. H.
	Mankin C. T.	Howell L. C.	Patton Wiley	Rawlston Wm.
Loker Casper	Miller Tom	Neal C. T.	Park Geo.	Rennick J. M.
Lomenick T. F.	Martin J. W.	Hare Jno.	Palmer C. A.	Ransom C. J.
Lee Wm.	Murphey C.	Harris G. W.	" West	Riker C. A.
Lerch Geo.	Martin W. H.	" C. A.	Plemmons A. D.	Riley Crois
" Joe	Maddox Chas	Wash L. C.	Patterson J. M.	Riggs Robt.
" Mike	Moses C. W.		Palmer Fate	Rarris L. H.

Robertson Walter	Starr S. S.	Turney C. P.	Wright B. D.	Armstrong A.
" Allen	Spring Sam	Thurston C. H.	Welling Frank	Ashworth R.
Russell H. A.	Steele H. C.	Terry H.	Wood Charley	Allin Luther
" a.	Sylvester W. H.	Tibbs J. T.	" Milton	Allison J. H.
	Swock G. W.	Terrell J. S.	White Henry	" W. B.
Stribbling J. L.	Syler A. H.	Thompson Frank	Walshoreton Q. H.	Alexander Jones
Leay J. D.	Shields S. P.	Tittle W. H.	Williams Jno.	/
Samuels S.	Stackberger Mack	Turner Frank	Whaley C. G.	Bruce Jas.
Shum J. H.	Spence S. L.	Thron Geo.	Wolf Gustave.	Boygs Joe
Shaw G. A.	Shaw Brown	" Jack.	Wells Wm.	Barger Sam
Shippe S. O.	Smith Solney	Todd Jos.	Warlin G. W.	Baker Clark
Shattuck G. O.	" W. L.	Tallent B. F.	Wauler Amos	Baxter Jack
Shull J. B.	" Henry		Wilson Albert	Browning J. B.
Shepherd J. T.	" J. C.	Laughn Grant	Wheeler Orin	Bohanon J. R.
Seafield C. W.	" T. B.	Vandergriff Alfred	Wilson Roe.	Bolen Joe
Stivers H. R.	" Chas.	Dight H.	Waterhouse Roe.	Beard Jas.
Sayre James	" Rafe.	Jarnell J. H.	Wilson Nathan	Black Chas.
" Harry	" S. W.	Darese Wm.	Whittle J. M.	Burdine Sam
Sawyer C. H.	" W. J.	Vincent Sam	Warwick O. L.	Blaylock Frank
Shannon H. T.	" Chas.		Webb Tom	Buckham T. H.
Seagle H. S.	Spriggs Lee	Widdson W. B.	Walf Jesse	Brown Jim
Schroth Geo.	Saillard Lewis	Wilson J.	Wood Henry	" J. F.
Stephens J. R.	" Jno.	Woods Gus	" —	Bolt W. S.
Stone J. S.	" Fred.	Warrn W. A.	Weaver Chas.	Blackwell C. H.
Stite H. A.	Suttle Gus	Wise Chas.	Wooten —	Brady Foster
Samuels H. B.	Stewart Joe	Hett Geo.	Young Jno.	Boyd Hugh
Smith A. R.	Sessions T. S. L.	Wiley J. A.	Blank) see under	Blaggard J. F.
Schlecty W. M.	Simpson R.	Wilhoite Mitchell	" } head of	Brown T. J.
Smith J. R.	Styler Frank	Wallace Fred F.	" } K.	Bennan H. C.
Swapp J. F.	Stivers A. G.	Williams S. B.		Brant Geo.
Sherrill Jas. L.	Stover S. P.	Warwick R. M.		Bohanon Robt.
Switz Jno	Schmidt J. Henry	" J. F.	Snyder A. M.	" Lori
Sauler R. C.		Williams Robt.		Blair J. S.
Stephens H.	Terrell Jos.	Wood T. K.	(Total 5 th Dist)	Benjamin R.
Spence O. M.	Thompson J. A.	Wade J. L.	1077 ⁰⁰	Brooks Eph.
Schrober A. B.	" J. G.	Wright R. S.		Bilinger Lewis
Spangler A. C.	Thomas Cink	Warwick Harry	" District No 6	Borne J. T.
Sutton H. H.	Trotter Jno.	Whitman C. T.		Brown A. H.
Stemman Jno	Thompson Buij	White W. S.	Ankerman Jno.	Burtin H. R.
Smith —	Tower W. B.	" T. C.	Ashley Grant	Brown Tho's
Sugart H. G.	Thevett H. B.	" Jas	Anderson Ray	Bankston Jno.
Smith T. A.	Thompson A. A.	Williams C. C.	Allier J. Hayes	Bonds Henry
Sevage —	Treplett Noah	Kimes Wm.	" J. B.	" Geo
Seaborough J. H.	Thompson W. B.	White Irving	" Luther	" Jno.
Stoneschepper H. M.	" F. M.	Holfe Jos.	Armstrong Jno.	Garnwell Harrison
" —	Terry A. L.	" Calvin	Amerson B. J.	Pall Jno.
Staples Able	Terrell H. C.	Waite H. T.	Anderson Milo	Branden Willis

Dist. No. 6.

Delinquent Polls.

Blue Jno.	Champion Chas.	Freeman Dan J.	Huffaker W. A.	Johnson J. W.
" Anderson	Clitty J. R.	Fitzinger Jno	Henry Jno.	Jackson L. A.
Boyce Jim	Cash Wash	Fears Isaac	Haggard W. S.	Jones Marion
Blackwell C. W.	Crumby Lawrence	Fitzgerald Diram	Hartman G. B.	" Jas. W.
Bathman Cris	Clark Frank	Franklin O. L.	Hartman Geo. C.	Johnson H. S.
	Crawford Harry	Ferguson Alex.	Hillery Q. D.	" G. S.
Clark Archie	Gordwell Jno.	Triggs Robt.	Holden Henry	Jones Robt.
Collins Andy	Conley W. M.	'	Heskett Dr. H. C.	Johnson Rufus
" "	Creblin Thos.	Good Geo	Hague Allen	Jenkins Jno.
Cannon Geo.		Gaston Joe.	Hunthly S. B.	Jones Henry
Crites Paul	DeKaney H. H.	Gerrand W. C.	Hunk Sam	" W. M.
Covrin C. M.	Dennis Eli	Geiger M. H.	" Tom	Julian Frank
Cutter W. T.	Dunbar G. M.	Garber J. W.	" Dillard	Jones J. M.
Clark J. C.	Durand C. L.	Gilbert Jno. L.	" W. H.	" J. L.
Cagle F. M.	Douglas C. J.	Gibble Jno. B.	Haley Pat	" J. W.
Clark Harrison	Derrick Shorty	Griffin W. C.	Hagner Jim	
Cunningham M.	Dickerson Isaac	Griffith W. S.	" Jack	Keener Jas.
Crow J. H.	Davis Philip	Griffin S. C.	Harris Jas.	Key Henry
Cash J. M.	Denton J. L.	Golohan J. M.	" Andrew	Knoble Harvey
Clark T. A.	Desha Thos	Good J. M.	Haynes C. C.	Kenner Jno.
" J. C.	Duncan J. R.	Gardnerhire Tom	Higley J. H.	Kirk R. W.
" Hatter	Deadman T. C.	Grimm W. L.	Hall Frank	Kenner -
Crow A. R.	Davis Am.	Gray W. C.	Hunter W. C.	
" Jno. W.	" L. B.	Good Jno.	Harland W. M.	Leicher Taylor
Carlyle Miles	Dillington Jas.		Hulse W. M.	Lee Chas.
Campbell B. B.	Dobbin	Hefe W. M.	Holden Jessie	Lane R. B.
Carney R. B.		" Kinson	Harrington A.	" W. C.
Chandler T. J.	Elder Thos.	Holden M. G.	Harris Jno.	Lindeberry L. C.
Carson A. H.	Ellerson W. F.	Hannah Robt.	Hannah D.	Lane W. H.
Carmichael Geo.	Eagan Patrick	Henderson H.	" Jim	Lunn Chas. C.
Clark O. W.	Caley Jas.	" F. P.	Horner J.	Lankster Edwin
Collins Jno.	Egleston S. C.	Harris Alex.	Higgins Jas.	Lattie T. A.
Combs W. M.	Edsall J. S.	Hughes Jessie	Harris Jno.	Leiker Herman
Crowder H.	Elder Robt.	Holland B. H.	Houston Sherman	Lyle O. J.
Cooper Polk	Edwards G. W.	Humble W. H.		Ledford H. H.
Cagle J. T.	Edmonson S. R.	Humphrey Jno.	Igon S. L.	Lee Chas.
" J. C.	Evans Jno.	Halkey J. H.	" Tom	Lankford Jno.
Crow Jesse	Ellington A. J.	Henderson J. A.	Ivey S. C.	Loverly J. H.
Clemans Robt.	Echold Jas.	Hunt J. J.		Lewis W. M.
Cummings G. H.	Engles Peter	Harper Jno.	Johnson L. J.	Lumpkins W. M.
Carlyle Miles	Chmore Will	" W. M.	Jamison B.	Lightfoot Saml.
Curtis Ed.	Evans J. A.	Haney B. A.	Jones J. L.	Lanou J. J.
Clark T. C.		Henderson A. W.	" Washington	" Burt
" J. A.	Fenton Jno	Humphries Jno.	" C. A.	Leeroy S. L.
" G. W.	Ford T. J.	Horn B. C.	Johnson Chas.	Lindsay W. C.

District No. 6.

Delinquent Poll Tax.

Montgomery J. H.	Mc. Carty Thos.	Gobbins A. S.	Stanfield J. C.	Wilson Shorty
Mathis Tate	Mc. Cune J. B.	Roberts M. L.	Smith J. W.	Wyatt Thos.
Miller Jesse	Mc. Ghee J. C.	Rose T. J.	Scott M. H.	Whitenberg C.
" Emmett	Mc. Andrew Jas.	Royles Jno.	Snyder Geo.	Woodruff M.
Miles W. J.	Mc. Olhamey Jas.	Read Jas.	Springer Geo.	Walker J. P.
Murray Henry	Mc. Neal J. C.	Rosenberger W. C.	Smith W. M.	Wetmore A. G.
Mathis A. S.	Mc. Claude Jas.	Rose Lon	Swedley Jno. R.	Wells J. M.
Moss Jno.	Mc. Cornick Chas.	Royal J. J.	" Wm.	Walker G. I.
Milligan W. M.	Mc. Adams Alf.	Rmine W. J.	Smith Anderson	White J. H.
Marshall Thos.	Newell Thos.	Ramsey Jas.	Solomon W. P.	Walden David
Mayer J. R.	Newton G. W.	" Charley	Springer Andy	Whitice R. B.
Morgan A. H.	Norman J. C.	Rose S.	Smith F. M.	Widdows Jas.
Martin C. F.	Nelson Jack	Ragan Robt.	" Fred	Wallace C. F.
Miloen Joe	Noies J. M.	Ramsey -	" W. W. L.	Watson A. B.
Massey J. H. P.		Read W. M.	Shell A. L.	Whitenberg Jos.
Minnis J. W.	Owenby G. W.	" J. W.	Sparkeas Jas.	Wooten R.
Murphy Albert	Oveman Ollie	Rose J. J.	Sively Henry	Watts J. H.
Mills Lewis	" W. M.	Rowe Saml. C.	Springfield P.	Whitaker Ed.
Mullins Geo.	O'Rear H. H.	Robinson Jno.	Smith Amos	Wilkinson -
Mansfield Geo.	Owenby J. W.	Shell Jno.	Simpson Robt.	Wells Wm.
Moyer Joe	Oglesby Jno.	Stewart Donston	Shipp Jno.	Wimpy Jno.
Miller Geo. S.	" Rd.	" Mike	Starr Henry	Washington Olin
Morton Frank	" Killis	" Thos.	Stewart P.	Wheeler L. L.
Morgan Wash	Olfred F. M.	" Wm.	Sawyer Frank	Williams Royal
Mayfield Berry		Stanfield Jno.	Sively Mack	Wilson Sam
Minnis J. M.	Parker Bud	Shelton W. M.	Shillert J. F.	Wells Luth
Menchen Jos.	Plemous W. M.	Shell Jno.		Williams F.
Miller T. D.	Penn T. H.	Smith W. T.	Thraikell W. H.	
" J. C.	Parker W. M.	Stephens J. M.	Tefft C. H.	Young Jas
Mullins Jas.	Pierce Casley	Shields C.	Talent Anderson	" Geo.
Manker J. P.	Prigmore Mat	Shell A. J.	Tinker J. C.	" Calvin
Myers Frank	Parks Mack	Smith W. C.	" C. W.	
Miller Thos.	Price "	Saunders Abe	" J. D.	
Mathis J. B.	Pennington J. B.	Schneider P. H.	Thompson L. B.	} Total for 6 th Dist. 478 @ 1.50 \$ 717 ⁰⁰
Morgan Buff	Penfield M. F.	Smith J. G.	Turnley J. B.	
" Frank	Philips Sam	" H. F.	Teague David	
Morris C.	" Jas.	Sholder C. O.	Tous B. F.	
Murphy J. H.	Porter Arthur	Stafford L. A.		
Mc. Lean J. C.	Parks Robt.	Smith C. M.	Dillines Jas.	
" W. M.	Pew Henry	Simpson R. W.	Dinson G. H.	
Mc. Gill Geo.	Palmer R. C.	Stanfield T. B.	Darnell F. M.	
Mc. Belland Chas.	"	Snyder W. G.	" W. M.	
Mc. Afee Jerome	Pettigrew W. M.	Stanfield P. T.		
Mc. Olmg Jno.	Rawlings Henry	" D. M.	Wade Jerry	
Mc. Webb Moses	Rosenberger W. C.	Smith Jno.	Ware Frank	

Dist. 9.

Delinquent Poll Tax.

Bailey T. H.	Hall Tom	Stewart C. O.	Boyd Henry	Crockett Milton
Blair S. L.	Hipp W. H.	Stephens Alfred	Burnett Joe	Campbell Charley
Brandon Ld.		Stokes Wm.	Bird Wm.	Douley Tom
Brown A. J.	Jenning —	Smith T. P.	Brown Charlie	Blay Richd
Blender J. W.	Jefferson Robt.	Sougster T. R.	" H. H.	Cannon Sam
Brown J. W.	Jenkins J. R.	Shikes Jno.	Buckner J. G.	Cross A. B.
Blackford Wm.	Johnson Edwards	Smith C. O.	Brown Dixie	Quarter Reuben
Brown T. A.		Stewart Clarence	Butler Jas.	Crawford Henry
Burns S. S.	Kirk Wm.	Swafford Jack	Buford Lloyd	Cord Geo.
	Knight Ben	" Jno.	Barnes R. D.	Cavenaugh C. V.
Crouch G. M.	Kelly Wm.	Stephens Henry	Buck Edwin	Clements Carnes
Chittenden Geo.		Smith Jno.	Brown Tom	Quarter H. C.
Cookerly Jno.	Lowery Ld.	Stump Jno.	Bradford Olin	Cunningham La
" Albert	Levi Peter		Beekham Thos	Carr Robt.
Quarter Henry	Lumb J.	Thornton Wm.	Brenan Abe	Campbell G. W.
Couley Joe	Lowery A. R.		Burt Rev. H.	Lodson Tom
Clemons C.	" Frank	Webster Wm.	Blackwell Dock	Dennis Benj
Chine Geo.	Lomenick H. C.	Wilgand Jas.	Boyd —	Darius Jerry
	Lebroy Wm.	Wallace Robt.	Bryant Mack	Dallas G. H.
Dalton G. W.		Weaver Henry	Blanton R. B.	Debase Frank
Daniels J. B.	Myers B. H.	Wilhoite W. H.	Barnett Clairbone	Dosier Alex
Drumbar G. C.	Wicker H. C.	Walden Wm.	Brook Geo.	Douglas Jack
Davis H. L.	Miller —	Wallace "	Buckner Perry	Davis Henry
Donaldson C. H.	Martin Jim		Blue Mitchell	Doyal C. M.
Dobb Jno.	Moyer Jno. J.	Gardborough J. S.	Beck Webster	Douglas Char
Drake —	McClellan Henry	Garrington T. L.	Blevins Wm.	Eldridge W. S.
	McKey F. B.		Brannon Jno.	Garber Wm.
Figures Claud	McPherson C. C.	Total for Dist. No. 9. 101 @ 1.50 = \$151. ⁵⁰		Elder Thos.
Felton Floyd				Ellis David
Fuller Robt.	Harris H. M.			" Sam
				" Harper
Goering Robt	Patton Jno. D.	" District No 10 "		Charles Louis
Gamble S. L.	Peyer W.			Edwards Wm.
Gledhill W. H.	Powers J. H.	Alexander Jas	Cleage A. L.	Franklin Ed.
Gillespie Jno.	Parham Henry	Alum Jim	Chine Wm.	Foster Dave
	Pursley Jno.	Allen Tom	Campbell Frank	" Theodore
Hooker A. T.	Patton Jim	Alexander Wm.	Cook Wm.	Fugius Abe
Hacker A. R.	Perkinson T. H.	Alder J. H.	" J. C.	Franklin J. B.
Hill W. H.		Axley J.	Castell H. B.	Floyd Wm.
Howard Wm.	Rogers D. C.	Athins Jno.	Clark Tom	Fink M. J.
Hogan J. H.	" Josiah	Adams Jno.	Casey Jas.	Freeman W. F.
Haney Jefferson	Richard Pleasant	Alender D. C.	Wagle Henry	Green Tom
Hammou Wm.	Rankin Geo.		Craig C.	Gray A. B.
Horton Jim	Ratten H. J.	Bowler Ophriam	Cleage A. L.	" Reuben
Hutson Jasper	Robbins Charley	Brice Jim	Cate Albert	Gilbert Andre
			Cole W. A.	
			Crawley Jerry	
			Caldwell Geo.	

Dist. 10.

Delinquent Poll Tax

Griffin Robt.	Kittle J. C.	McCall J. W.	Spears Jerry	Woods Wm.
Gaskill Moses	Lawyer G. W.	McDonald W. C.	Smith Charley	Worthington Cyph
Garns Jno.	Lowe Oliver	McLovell Moses	Schofield Jno.	Webb G. H.
Gorden Alex	Latham Jim	Neal Watter	Sutton J. B.	Wolford F. Reese
Gayfield H.	Lapsley Andrew	Wash J. P.	Stanley C. C.	Zager F. S.
Gorman C. G.	Latimore Chas.	Nay J. B.	Scott Asberry	Total Delinquent Polls in 10 Dist 286 @ 150 = \$429 ⁰⁰
Garlington Perry	Lowe Jno.	Oglethorpe H. L.	Sander Jno.	
Garner Chas.	Loomis Romie	Osment Porter	Stokes Nathan	"District No 17"
Gillespie Jno.	Luster S.	Orr Alex	Sanders Wm.	
Genegar —	Longley Lister	Pattin Jim	Swever Gilbert	Abread Blockton
Haynes —	Lovejoy C. F.	Parson Robt	Saunders G. P.	Anderson C. C.
Hill Bartlett	Lee Henry	Petizer Jno.	Strickland —	Adams Henry
Hampton Cicero	Luthal Horace	Perry Joe	Scooler Jack	Anderson Jas.
Howard Westley	Mitchell W. H.	Philips Jim	Sterling Robt	Arnold O.
Hayes Alex	Massey Lee	Pettsey Wm.	Shaw Alena	Blaylock Lee
Hankins Alb.	Milmon Jas.	Polk C. G.	Trotter Ben	Bell Stephen
Haynes Tom	Moore J. T.	" G. W.	Tullis A. B.	Brown Jno.
Harrison M. F.	Miller —	Palmer Jerry	Turner Berry	Bowman Just
Hubbard Geo.	Mouroe Chas.	Parson Jno. C.	Thomas Geo.	Bruce Jesse
Hendricks Gus	Maloney Ike	Price J. L.	Thurman Wm.	Bates L. W.
Huskabee Edw.	Miller Jas.	Phillips C. A.	Tool Jesse	Bryant Jno.
Harper L. D.	Morgan Rice	Pindell L. M.	Taylor W. H.	Blue A. C.
Henderson J. R.	Manning Joe	Pryor R. G.	Turner J. B.	Betts Harry
Henry Joe	Mathis Jno.	Pence J. C.	Thatcher Oliver	Boyd Luke
Hutson Ben	" Dave	Phillips Jas.	Laughan W. L.	Black S. M.
Hunter Jacob	Martin A.	Pullen Arch	Laughner R. A.	Browder Pleas.
Holder M. H.	" Jno.	Rice Charley	Levenerable H. M.	Brigman Ruff
Humphreys A. H.	Mann Simon	Robinson J. L.	Lynn Crock	Briers Sandford
Hinkle Henry	Mouroe Ed.	" Ben	Wilson J. F.	Brown Edw.
Hicks J. W.	Moore D. F.	Quidoubt F. W.	White Aaron	Bailey Geo.
Jones W. C.	Moore Jordan	Read Felix	Wilson Josiah	Bell Ed.
Johnson Aaron	Madison Chas.	Richardson Geo	Williams Jesse	Benn D.
" Tobl	Morris Wm.	Roland Albert	Wellington —	Bennett Geo.
Jefferson Jesse	Morgan L. Geo.	Robertson —	Webber Jno.	Brown Jesse
Johnson Chas.	Martin Joe	Ramsey —	Wendon Wilson	Bowman J. H.
Jackson James	Moore M. B.	Rawlston —	Wilson Geo.	Berry Robt
" J. H.	Martin Geo.	Ryan —	Williams Isaac	Bogle W. W.
James J. W.	Marr R. P.	Ramsey —	Wiship Ed	Brooks H. S.
Jones J. F.	Martin Jas.	Smith A. C.	Willis W. A.	Baker Jas.
Johnson Sam	Munday T. S.	Stokes Moses	Wilson J. R.	Betts R. D.
" Miles	McMerritt Jake	Suttis D.	Washington L.	Bise R. L.
Knox Geo.	McCutcheon Lee	Smith C.	Wolford Cator	Cherry Tom
Kelley Walker	McDowell Dan	Struggys A. S.	Ware A. J.	
Kelly A. O.	McFarland Tom	Smith Jno	Williams Geo.	
" W. D. Jr.	McKissick Robt.	Strickling A. J.	Warren J. C.	

District 17

Delinquent Polls

Broley Chas	Foster Jas N.	Huff W. M.	Lucas David	Oullen Jas
Hollins Bird	Frierson T. A.	Haygood J. H.	London Robt.	Orwell Adam
Crow Geo.	Freedline M. J.	Hunter Griffin	Lovell Jno.	Parker R. A.
Natman Jno.	Ford J. P.	Henderson Geo.	Lawrence Jack	Porter Moses
Parter G. M.	Froman Ed.	Hamilton W. M.	Lankford Sylvester	Parker M. L.
Pravens Jesse	Flowers S. A.	Harris H. A.	Mauger W. C.	Crewitt Andy
Hollens Newt	Fitzgerald Austin	Harker J. L.	Muller Jno.	Powell Will
" H. J.	Fielding T. H.	Ingraham L. B.	Martin G. W.	Pinion Jno.
Campbell Ed.	Garner Geo.	Leon S. H.	" L.	Richard Robt.
Craig Chas	Gilland Chas.	Jones Rich.	Moore L. B.	Pearson J. R.
Conroy Harry	Graham "	Jackson G. W.	Miller Thos.	Roth Jno.
Chumley J. B.	Gurley -	" Tobe	Metcalf S. M.	Rawlings M.
Chambers Lawrence	Gelston Sam	Jones Columbus	Morris W.	Reynolds Henry
Culberson W. C.	Garner J. R.	" W. J.	Martin Frank	Relford J. M.
Criswell J. B.	Gambin L. M.	Kelliam Sam	Murray L. A.	Roch J. P.
Cook J. W.	Griscom W. S.	Kendall H. J.	Middlebrook Dan	Richardson Jas.
Camp H. M.	Green Chas.	Kavanaugh Lomerick	Mann Chas.	Rutherford T. H.
Childers W. A.	Griffin Wm.	Kingey Wm.	" "	Robinson Andy
Caruth W. A.	Gobes Henry	Kirklin Abe	Montgomery Jim	" Steve
Cramer P. C.	Gray S. J.	" Joo.	Mary W. F.	Risley Jack
Craiger Benn	Gordwin S. L.	" L.	Morgan Peter	Roberson Jno.
" Frank	Getling Calvin	Key Jno.	Murray W. St. J.	Rogan asa.
Cooper Jno.	Gober Dan	Kraymer Mack	Montgomery Geo.	Stephen Travis
Cridder J. T.	" Jno.	Keith Felix	Morgan A. B.	Soloman Abb
Day Jas.	Hardie H. C.	Kingstand Wm.	Mauker Myron	Starling Ed.
" H. H.	Harris Henry	Kellogg Trusman	McConnell Jas.	Sharp Andrew
Draper Solomon	Hargraves Albert	Key A.	" Wm.	Smith Al
Dwank Alex	Hammud Jas.	Lindsay Henry	" J. W.	Sherill J. W.
Dosey Jake	Hutchinson J. J.	Lyons Frank	McLellan Hyatt	Shubing W. M.
Donaldson T. B.	Holmes T. C.	Lane W. M.	McCoy Jacob	Spencer Ed.
Peters Wm.	Henderson Frank.	" Edw.	McCain Jas.	Smith Frank
Davis Nath.	Dicks Geo.	Loney Geo.	McConley Lon	" W. P.
" Robt	" W. M.	Langston Wm.	McKitt H. C.	Silva J. P.
Dwans Tate	Hardin Tip	Le Roy Andy	McCormack C. C.	Suggs J. C.
Dakin Jno.	Higgins J. B. T.	Lockert Nap.	" " W. A.	Steiner Pete
Ellis J. C.	Heard Berry	Lee J. F.	McDonald Jno.	Shuler Jno.
Galim Tom	Henderson Peter	" Clark	Newton Wm.	Snick Frank
Garl L. W.	Hight Wiley	" Morris	Newman Shad	Shelton W. M.
Gwin Clarence	Holland G. V.	Le Roy R. P.	Noy Jno.	Smith Ed.
Linezer Albert	Humphrey Anthony	" S. B.	O'Rear Ollie	Shaw S. P.
Fry R. W.	Heard G. M. D.	" Jas.	Optland T. S.	Shropshire Jno
Frank B. A.	Handing C. H.	Lee Henry	Owen Wm.	Shaul "
Fryar F.	Hammill Jno. H.	Land W. W.	" Frank	Smith Dorace
Freeman W. M.	Hartline Robt.	Lyons Robt	Payne "	" Knight
Farmer A. D.	Hammous Robt	Lucas Jno	Panzer T. M.	Stout Chas.

"Dist 17"

Delinquent Polls

Shipman Morris Wornack Mart
 Smith R. M. Walker T. C.
 Skipper Jno. Wilson Sam
 Thubert W. H. " Coll
 Lykes W. M. Wade Rd.
 Thaler W. M. Williamson J. C.
 Thingle — Wornack Ike
 Smith Reuben Warner Rd.
 Capp Erving Walker J. D.
 Smith J. T.
 Tomerand J. T.
 Troop Simon
 Thomas Jno.
 Turney J. M.
 Toliver Jas.
 Tuell Jno. "District No. 7"
 Tidwell Walter
 Taylor R. T. Ash Wm.
 Thomas A. J. Aull Will
 Underwood Geo. Brooks Julius
 Vernon Wm. Baxter Jack
 Van James Jas. Cannon Jno.
 Vaughan H. F. Deadman Wm.
 Whittaker Jas. Davis Jno.
 Watts Thos. Leshea Jno.
 Wells Mtg. Carl C—
 Whitehead M. Ellis Robt.
 Watkins Burdine " Thos.
 William Henry Elliott Jno.
 Watkins H. H. Emory Thos.
 Williams Sam. Friar J. M.
 " Robt. Frazer Rd.
 Waldorf J. D. " H. M.
 Ward Gus " Jas.
 Warren O. Dulgate O.
 Winston Gray Hunter J. A.
 Walder J. T. Hedges Ben.
 Wade Robt. Harvey J. W.
 Whiteside Henry Jenkins Cur.
 Willard J. H. Johnson L. D.
 Ward Lee " Chas.
 West Jno. Jones R. J.
 Whipple H. C. Law Jas.
 Willard S. M. Lasiter Poney
 Wade Wm. Moad Jno.

Total De-
 linquent Polls
 in 17th Dist.
 313 @ 1.50 = \$469.⁵⁰

Miller Andrew Lewis Joe
 Montgomery Wm. " C. L.
 McLaugh Andrew Millkaps J. N.
 McCall Jas. Newberry Jno.
 McFee Thos. Nicholson Frank
 McKenzie Chas. Oendergrass Jno.
 Posey Aylie Quinn T. A.
 Parks Robt. Reynolds L. A.
 Pullam Williard " J. R.
 Rhea J. A. Stephenson Jno.
 Ringdale G. " Joe.
 Ransom Will Smith W. A.
 Rathmell P. A. Tabler F.
 Rainey Frank Varner Geo. Jr.
 Riley Chas. " Robt.
 Stewart Chas. " L. M.
 Standifer Sam. " G. Sr.
 Trewitt Wm. Wilcoxen R. B.
 Varnell Frank Yother Jas.
 Ware Robt.
 " Frank
 William Floyd
 Total Delinquent
 Polls in
 7 Dist.
 50 @ 1.50 = \$75.⁰⁰

Lewis Joe
 " C. L.
 Millkaps J. N.
 Newberry Jno.
 Nicholson Frank
 Oendergrass Jno.
 Quinn T. A.
 Reynolds L. A.
 " J. R.
 Stephenson Jno.
 " Joe.
 Smith W. A.
 Tabler F.
 Varner Geo. Jr.
 " Robt.
 " L. M.
 " G. Sr.
 Wilcoxen R. B.
 Yother Jas.
 Total Delinquent
 Polls in
 8 Dist.
 33 @ 1.50 = \$49.⁵⁰
 "District No. 11"
 Aslinger I. I.
 Burdett Jas.
 Butcher Wm.
 Blair I. L.
 Crawley J. O.
 Cox W. F.
 Coker C. A.
 Carroll Jno.
 Coleman Thos.
 Coulter Geo.
 " Jack
 " Free
 Couley Rufus
 Culberson G. W.
 Cole Scott
 Crawley J. A.
 Coleman Frank
 Davis Howell

Denson Jas.
 Oleson J. O.
 " Jno.
 Frisley H. B.
 Godson Henry
 " Frank
 Gaines Ben
 " Asa
 " Rufe
 " Geo.
 Gothard Jno.
 Gross Asa
 Hodges C. M.
 Howard C. P.
 Hawkins Ben
 Hetzler Frank
 " Milo
 Hickman Bob.
 " Tobe
 Dale Jesse
 Jones R. M.
 Lawson Dick
 May G. W.
 McDonald J. C.
 Milliken W. C.
 Marga A. H.
 Mills Mell
 McDonald W. C. Jr.
 Manning Wm.
 Mayes Alfred
 McGuire Louis
 Newman Walter
 Parks Jake
 Phillips G. W.
 Patten Bill
 Parker S. S.
 Rogers J. B.
 Reavelly W. F.
 Ramsey S. M.
 Rank W. A.
 Rogers A. L.
 " Joe
 Reavelly C. M.
 Shipley L. W.
 " W. C.

Dist. 11

Delinquent Poll Tax

Shipley Jno.
 " Jesse
 Stormer Wm.
 Shelton Thos.
 Shipley C. W.
 " G. W.
 " J. P. Jr.
 " W. M.
 Suggs Jno.
 Sexton Wm.
 Stewart David
 Shipley Lawrence
 Stewart Jno.
 Stables Chas.
 Thomas Bird
 Turner H. M.
 Troutman D. A.
 " J. W. H.
 Thomas W. P.
 " Wm.
 " Jas. M.
 White Brock
 Total in }
 11th Dist. }
 85 @ 150 = 127.50

Beason F.
 Bell J. S.
 " Harvey
 Caldwell Doc.
 Coulter Robt.
 " Jno.
 Coleman T. J.
 Coleman A. F.
 " A. C.
 Clemis Jeff
 Dresswell D.
 Clift Watter
 Coleman Jno.
 Chaney Thos.
 Coth Jas.
 Curtis Lewis
 Clift G. W.
 " Watter
 Chaney C.
 Clift P. J.
 " Jas.
 Carden S. J.
 Coleman C. B.
 Clift W. R.
 Campbell Wm.
 Dresswell F.
 Darney A. J.
 Copinger A.
 Clayton Reuben

Olliott L. M.
 Evans J. C.
 " Swan
 Ford T. J.
 Fresh L. E.
 Fimes G.
 Guillen W.
 Games Jas.
 " Rus
 Golston W.
 Godson F. W.
 Gann H. T.
 Guddam L.
 Gibson H.
 " Jas.
 Gillam W. M.
 Gibson L.
 Garrett G.
 Gray J. H.
 Gordon Jno.
 Gann Thos.
 Gordon Chas.
 Harden C.
 " B.
 " B.
 Houston S.
 Hunter F.
 Hensley A. L.
 Hawkins G. D.
 Hunter W.
 Housley M.
 " J.
 Hawkins F.
 Hickman W. L.
 " L. W.
 Highfield G. W.
 Hawkins S.
 Haynes A.
 " W.
 Hatfield M.
 Hopkins T.
 Henderson S. M.
 Hallett Jno.
 " Will
 Hickman J. A.

Harvey F. M.
 Highfield J.
 Hollyfield J. C.
 Hackney W. C.
 Hughes H.
 Harper H.
 Hawkins J.
 Hatfield J. D.
 Hale Andy
 " Anderson
 Housley S.
 Hart Monroe
 Henderson H. S.
 Hopkins B.
 Harvey G.
 God G.
 Jones F. J.
 Joseph A. J.
 Jones W.
 " Jno.
 " J. J.
 Jenkins S. W.
 " L.
 Johnson L. J.
 Jones T. W.
 Jenkins W. A.
 Jones Wm.
 James Jno.
 Jones W. J.
 Joseph Wm.
 Johnson "
 Johnston Miller
 Lassley W. H.
 Lloyd A.
 Lassley J. G.
 " J. C.
 " Jno.
 Lynch W.
 Lassley W.
 Lays L.
 Lassley J. J.
 Lee J. L.
 Lovelady Geo.
 Lewis Jas.
 Levi A.

Levi T. J.
 Lewis Jno.
 Lyons T. C.
 Lovelady Thos.
 Lemont Jno.
 Morrison W.
 Morris L. D.
 " J. D.
 " Jones
 McClure A. A.
 Moore Isaac
 McAllister T.
 Mc Murray A. A.
 Mc Gill Benj.
 Mulkey L. J.
 Montbrie J. H.
 Manning C.
 Mills Dees
 Moor Jas.
 Mulkey J. M.
 McRae Joe
 " M. B.
 Manning W. A.
 Mariatt S. D.
 Mason Andrew
 " Jas.
 Manning C.
 " Jas.
 Mc Donald A.
 Morrison W. A.
 Michels P.
 Miller L. W.
 McCalley Jas.
 Mc " Luthe
 Ripper & Posey
 Newman Henry
 " S. H.

District No. 12

Donaldson A.
 Davis J. J.
 " L. J.
 " J. W.
 " S. T.
 Dobbins Ben
 Davis P. J.
 Dyke J. T.
 " Wm.
 Delaney Pat.
 Davis L. M.
 Dover Ben
 Elliott Adolph
 Evans Jno. G.
 Edmons M. C.
 Emerline J.

Hunter W.
 Housley M.
 " J.
 Hawkins F.
 Hickman W. L.
 " L. W.
 Highfield G. W.
 Hawkins S.
 Haynes A.
 " W.
 Hatfield M.
 Hopkins T.
 Henderson S. M.
 Hallett Jno.
 " Will
 Hickman J. A.

Jenkins S. W.
 " L.
 Johnson L. J.
 Jones T. W.
 Jenkins W. A.
 Jones Wm.
 James Jno.
 Jones W. J.
 Joseph Wm.
 Johnson "
 Johnston Miller
 Lassley W. H.
 Lloyd A.
 Lassley J. G.
 " J. C.
 " Jno.
 Lynch W.
 Lassley W.
 Lays L.
 Lassley J. J.
 Lee J. L.
 Lovelady Geo.
 Lewis Jas.
 Levi A.

Manning W. A.
 Mariatt S. D.
 Mason Andrew
 " Jas.
 Manning C.
 " Jas.
 Mc Donald A.
 Morrison W. A.
 Michels P.
 Miller L. W.
 McCalley Jas.
 Mc " Luthe
 Ripper & Posey
 Newman Henry
 " S. H.
 Nicholson B.
 " J.
 " Alex
 Newman Levi
 " A.
 Nabors W. A.
 Osley B.
 Oliver Jas.

District 12.

Delinquent Poll Tax

Pitty M.	Roberts Jno.	Walker F. C.	Hall Bud	Total Delinquent Polls in 13th. Dist. 78 @ 1.50 = \$117. ⁰⁰
Perry J. J. R.	Renau J.	Williams Isaac.	Kelley Wm.	
" Sam Sr.	" G. M.	Washington Geo.	" Alongo	
Patterson Jas.	Rogers Geo. W.	Yother J. W.	" Stephen	
Penny J. L.	Rees Henry	Total Delinquent Polls in 12 th Dist. 296 @ 1.50 = \$444. ⁰⁰	" Mark	" District No. 15"
Price J. J.	Rees Ld. Jr.		Lassley A. B.	
Posay B. L.	Renau L.	District No. 13	Lowe Jr.	Austin Lawrence
" O. J.	" O.		" Alfred	" Alfred
Parks Alex	Roberts Geo.	Armor Lewis	Lillard Will	Bramlow Thos.
" R.	Rees Wm.	Billingsly Nathan	" Frank	Brown Amos.
Posay W. L.	Ramkin J. L.	Bryant Sam W.	" Tom	" Harvey
" J. O. H.	Rose Ld.	Blanchard -	Mc Gill J. R.	Bickler Saml.
" J. C.	" J. W.	Block David	" W. H.	Brazil A.
" Wm.	Bowland Jno.	Boman A. B.	Miller Roll	" Jasper
Presnal W. R.	Richards J. J.	Barnes J. R.	Mc Callie J. A.	Bard Jas
Penny T. H.	Spradling W.	Burden Jas	Kipper Jas.	Carroll Jas.
Price C.	Smith Will	Brown Saml.	Pain Lim	Caulbaugh Geo.
Parrott L. B.	Sanders T.	Clift W. H.	Robertson Arch	Karnuchall Wm.
Posay W. K.	Smith Jas. P.	Curvin Wm.	" Frank	Carter Henry
Pendergrass H. H.	" Geo.	Crammore Jno.	" Perry	Craven Jus.
Penny S. H.	" Will	Clift Joe, Sr.	Rawlings Jno.	Denton H. C.
Price Jno. J.	Shotts W.	Anderson "	" A. R.	Donaldson W. R.
Patterson T.	Springfield T.	Davis Robt. Jr.	Sittles Wm.	Fossett R. J.
Price J. W.	Smith Louis	Emery Jas. A.	Snafford Mark	Frazier Geo.
" W.	Samuels Ed.	Gray Jno.	" Jno.	Gillespie Oli
Rickett F.	Shadden Faith	Lawrence "	Settles James	" Jno.
Renau C.	Thomas H. T.	Goss A. C.	Spradling Jno.	Gilbert Jas.
Raymore F.	" H.	Green Sam	Smith Clay	Gore Jus
Roberts G. W.	" Jno.	Hickman J. A.	Spring Wm.	Green Clint
Rose B. F.	Taylor L.	Hackney J. L.	Shiles Jno.	Gibson Thos.
Renau J. T.	Thomas F. W.	Hughes Gideon	" Jas.	Holmes Wm
" J.	Quinnons Faith	Hale H. J. col.	" Henry	Hughes Luke
Rees J.	Thomas J. L.	" Harrison	Thatcher P. D.	Henderson Wm.
Frank J.	" L. W.	Dixie A. C.	Taylor Geo.	Haden Henry
Reden John	Wallace H.	Hughes Thos.	" J. J.	Johnson Wm.
" W.	Wooten M. T.	Hickman "	Landergriff A.	Jacobs Jno.
Rose B. F.	" B. F.	Hughes Thos.	Darner J. A.	Jamrot Jno.
" Geo.	West Jas.	Hickman M. C.	Northington Wm.	" Wm.
Roberts G. M.	Welton R. H.	Hicks C. A.	Neese Jno.	Johnson Alex
Rose M. L.	Williams H. J.	Hughes Alfred	Northington A.	" Sam
Robinson H.	Woodsman M. R.	" Jake	" Jno	Knox Tom
Rickett August	Wyley W.	" Pete	Welch Jas.	Kemp Jas
Raymore H.	" Jno.	Young Frank	Young Frank	Ledford Jno
Rose Jno.	Wallace Ben			
Robinson Wm.	Woodsman W.			

Dist 15

Delinquent

Poll Tax

"District No 19"

Mc Carney Spence Brown G. W. Cave T. H. Jr.
 McElhany Thos " Levi Davis Jno.
 " Robt. Claspwell W. T. Dixon Jno.
 Moore Jos. Dent Henry Dye Burton
 McElhany J. W. L. Overett C. W. Dechea L. L.
 Mitchell Wm. Friedenbergy Geo. Elliott A. G. M.
 Montgomery Rufus Glass Wm. Crwin J. A.
 Hoff. Hugo. Guess Taylor Friar L.
 Price Jesse Detsell Wm. Jr. Gill J. B.
 Poe Chas " " Green
 " Houston Johnston J. C. " Ed.
 Peeler Dick Levi J. M. Good Jas.
 Parker Jerry Millwood Hampton Jr. Gillenwater Wm.
 Pichil Jas. " Jesse Harris Jesse
 Piskey H. " Drew Hancock Charley
 Roberson Crouch Miles W. T. Jones F. M.
 Ragon W. B. Murphy A. M. Johnston T. R.
 Smith Tyler Miles H. M. Logan W. L.
 Shaw Wm. Moses L. Marsh Jas.
 Stephenson Jas. Millwood Jas. Mathis Jas. M.
 Springer Cindy Nixon Thos Miller Saml.
 Sailor W. H. Rice J. J. Mc Dowell Wm.
 Sorman S. Rutledge Edw. Moses Howell
 Worley Alf. Reese W. H. Neal Houston
 Walker J. H. Schrudder Henry Jr. Holin Thos.
 Wilson Jas. Scott S. F. Parks Marion
 Woods Pat. Smith Chas. " Wm.
 Wilks Jack. " G. W. Phipps Perry
 Wafford Job. " Jas. Quattlebaum Hugh.
 Williams Joe Tipton T. C. Rankin Thos.
 Whishenant Jno. Vandergriff A. Spittler L.
 Williams Oscar Spann W. B.
 Watkins Jno. } Total in
 Young Nelson } 16th Dist
 } 35 @ .50 = \$52.50

Total in
 15th Dist } District No 18
 } 72 @ .50 = \$36.00

District No. 16
 Alford Keely Wadsworth Jack
 Benton D. H. " Jno.
 Breedlove Henry Woodard Albert
 Andrew G. W. Cash Jeff Wards A. M.
 Brown Wiley " Wm.
 " Frank Cave Det
 " G. W. Jr. " Late

Barrett Jas
 Barton J. N.
 Betts Alf.
 Costello Harvey
 " Jno.
 Conley Knox
 Caldwell Frank H.
 Chandler "
 Clark C. C.
 Dixon Jas.
 Crwin T. C.
 Fry T. R.
 " M. M.
 Frederick Ed.
 Gibson Filmore
 Green Geo.
 Helan J. H.
 Hurlbert Orion
 Hook Jno A.
 Hardie Harrie
 Hickman F. A.
 Johnson H. B.
 Jones James
 Johnson N. B.
 Lockwood Jno.
 Light S. T.
 Lynn J. B.
 " C.
 " Geo.
 Miller Chas.
 Maston Harry
 Mc Donald Moses
 Mc Callie Jno.
 Odum Jno.
 Plummer D. P.
 Pullum A. B.
 Russell W. H.
 Ross Ed.
 Simpson D. P.
 Sharp Robt.
 Stewart J. R.
 Smith Frank
 Stewart David
 Spater Jno.
 Swan Jas.

Saunders P. T.
 Thatcher Lewis
 Uriol Thos
 Wensetter J. R.
 Utter John.
 Wriston C. J.

Total Delinquent
 in 19th. Dist
 51 @ .50 = \$25.50

District No. 20
 Anderson J. B.
 Avery L. W.
 " Henry
 Barrett A. F.
 Betts C. C.
 Bryan W. M.
 " P. F.
 Brown Paul F.
 " Geo. F.
 Brown Burton
 Byson Dan
 Baker R. M.
 Brington C. H.
 Colyar W.
 Chapman Jas.
 " Robt.
 Carroll Ric
 Cook Tom
 Chambers W. A.
 Clark Chas.
 Chambers H. A.
 Drennon Gus.
 Dorris J. R.
 Daniels Frank
 Degalerford -
 Dugan Harris
 Overett C. C.
 Oran Thos.
 Crwine Jno. W.
 Eldridge Jeff.
 Flint Wm. H.
 Farris F. M.
 Good J. M.

District 20

Foggins G - Pool Hill
 Hardaway J. M. Omeroy Jean
 Hubbard J. Rawlings Ed.
 Harvey L. W. " Rich
 Hunt Will Russell T. S.
 Henderson J. W. Gadcliff Raymond
 Holmes Joe Rice Willis
 Hudson Gus Roberts A. W.
 Hicks A. W. Robinson Wm.
 Harris W. B. Royles Will
 Hart Allin Poland Wm.
 Jackson Wm. Royce T. L.
 Jones J. B. Rockwell M. F.
 Johnson Tom Strouble W. J.
 Jones Sam Saunders Dr.
 Jones J. F. Stephens W. B.
 Kelley Thos. H. Smith Will
 Kemmer C. L. Small Chas. C.
 Krichbaum C. F. Steiner Gus
 Kingworth W. M. D. Shea Tom
 Kincaid Wm. Taylor -
 Logan J. H. Thomasson C. B.
 Layfield Geo. " L. M.
 Lee J. Tilford Wm.
 Lander Sam Thompson Jas.
 Metcalf Geo. Langant Frank
 Mullin J. H. Wade Chas.
 Morrison Farmer Wilson Wm.
 Martin Joe Hebb -
 " G. Whitfield Lee
 Miller J. W. Wilson Dick
 Maxey Sam Wright J. L.
 Maples Henry
 Morey W. B. } Total in
 W. Connell H. } Dist 20
 W. Demott Jr. } 110^c 150^b 165^d
 W. Callie Robt.
 W. Brackin R. C.
 W. Rear J. B.
 W. Poque F. A.
 W. Patten Jno A.
 W. Park Ed.
 " Bryant
 W. Parker C. F.
 W. Putman J. H.

Delinquent Polls

District No 14

" 1st Ward "

Atkins Thos.
 Abercrombie H. A.
 Attaway W. B.
 Alexander Henry
 Ash Sam
 Angier J. C.
 Ashford Robt.
 Alexander W. N.
 " Hinton
 Allen W. M.
 Alexander M. L.
 " Clarence
 Andrews G. Sr.
 " " Jr.
 Anderson C. C.
 Alexander Jas.
 Applegate W. A.
 Atlee F. H.
 " Jas.
 Austin Henry
 Atkins W. M.
 Anderson B.
 Aultman Ben
 Angier F. A.
 Amspaugh T. D.
 Allison J. A.
 Adams S. M.
 Ansell M.
 " A.
 Alexander Geo.
 Bass W. J.
 Bogal R. T.
 Bailey Chas.
 Blutenhoff Henry
 " Herman
 Bacon B. C.
 Bonham Wm.
 Barnes M.
 Boulton Geo.
 Bowering Jno.
 Brooks W. W.
 " L.
 Brown B.

Brown B. H.
 Burning Frank
 Burnett T. C.
 Bedden Frank
 Bachelor Scott
 Bessant J. W.
 Bush H. C.
 Barkhouse J. H.
 Blunt C. A.
 Bevins Mack
 Bogart L. G.
 Bright R. L.
 Bruman T. C.
 Brown Dock
 Billups C. D.
 Bryant J. F.
 Burden L.
 Brewer Jno.
 Brar Frank
 Blair A. R.
 Bible W. N.
 Bogas Ike
 Banks J. W.
 Battle H. W.
 Brown C. M.
 " Ben
 Bell C. M.
 Bird Chas.
 Barber Geo.
 Branks H. R.
 Bratt G. M.
 Bennett T. H.
 Block Leo.
 Barker H. C.
 " O. C.
 Beaman C. P.
 Bankston J. H.
 Berry J. W.
 Brown D. T.
 Bethold J. C.
 Bush J. A.
 Bicknell L. J.
 Burke W. M.
 " L.
 Burl Felix
 Beng T. H.

Bell Henry
 Blair F. W.
 Burton Jno.
 Brantly James
 Briggs Squire
 Brown G. W.
 Beecham C. F.
 " I. C.
 Brown Geo.
 Bell Jim
 Burdell Ed.
 Bartlett C. C.
 Burk J. W.
 Bartle Harry
 Bell M. O.
 Blair Chas.
 Baldwin J. L.
 Burnett R. L.
 Betterton Tom
 Burford J. T.
 Brown J. A.
 " W. T.
 " W. S.
 Ballard J. W.
 " Giles
 Becker C.
 Bixley C. H.
 Baller W. H.
 Blackmer S.
 Blankenship Ben
 Bratt Guy
 " Gus.
 " Walter
 Bassett Chas.
 Bennett "
 Bowering Harry
 Blaylock H. T.
 Bixby C. J.
 Ballard J. T.
 Ball Henry
 Baldwin H. G.
 Carothers H. W.
 Comer C. H.
 " Sam
 Carmichael Tom

14th Dist
1st Ward.

Delinquent Polls

Compton C. C.	Crabtree G. B.	Davis J. M.	Ford H. C.	Glass Albert
" Jas.	Campbell Henry	" Luther	" W. M.	Goforth J. H.
Cooley Jno.	Cogle J. H.	Douglas Chas.	Folman L.	Gorden Chas.
Chambers T. H.	Caldwell Andy	Diety P. H.	Frierson W. L.	Giffe Jno.
Campbell W.	Cramer Jas.	Denton Ed.	Frenley Will	Giddings Fred
Collens Will	Coker Anderson	Dawson Dave	Ford Adam	Grant M.
Campbell Jas.	Cosby T. C.	Dawe Amos.	Franklin Tom	Griffis J. C. Sr.
Curtis Geo.	Caldwell T. C.	Drachett P. W.	Ford W. B.	" " Jr.
Cleveland C. C.	Conan Ophriam	Deaver L. L.	Freeman C. W.	Gibbs Dr. V.
Casswell R. H.	Crutchfield Thos.	Davis C.	Flemans Y.	Green C. C.
Crutchfield Jas.	Colly W. M.	Davenport Joe.	Finley W. R.	Garrett Jesse
Corden C. L.	Crosby J. B.	Dove A. R.	Ferrill J. B. L.	Girsem Joe.
Constock J. R.	Clements C. W.	Dudley P. L.	Frank Henry	Garrett P.
Coleman Jno.	Couper J.	Denton M. L.	Field Levi	Gornily Jno.
Carmichael "	Conduley J. W.	Delaney Chas.	Filippo J. W.	Goodman H. S.
Cursha Jas.	Coups G. G.	Elliott Thos.	Foster J. C.	Grotte Andre
" W. R.	Chambliss A. W.	" Jim	Frierson T. A.	Gray J. H.
Crawley Robt.	" Sam.	" M.	Farquhar N. P.	Green F. C.
Callaway T. C.	Coutter J. J.	Ensigner A.	Fox Fred.	Grant Col.
Curtis Geo.	Carley R. J.	Evans R. A.	Fritz B. F.	Gornily Jno.
Cochin Ed. C.	Clement T. J.	Emerson T. H.	Faxon R. S.	Graves H. B.
Cobb Jim	Courtwright C. R.	Edwards J. T.	Greve C. M.	Goodner Jno.
Clark Dr. C.	Caldwell J. L.	Evans Miles	Garber V. L.	Houston W. M.
Close G. P.	Chapman C. L.	Ellsworth C. R.	Golstein J. P.	Halloway Geo.
" B. A.	Cartish J. L.	Edmonds J. M.	Greer Will	Hargross Jno.
Collins Dick	Care T. L.	Elder L. M.	Goodner T. C.	Hill A. J.
Clark Ellis	Chanick A. W.	James W. M.	Gunter Robt.	Hoys J. H.
Crabtree J. A.	Copeland J. R.	Cagar H. B.	" Albert	Hoff B. F.
Charles Henry	Drewery L. D.	Evans Evans	" Hubert	Hall J. F.
Cooke R. B.	Durand C. D.	Erner Phillips	Green J. C.	" G.
Cantrell J. T.	Spinell C. R.	Ellis J. P.	Gilbert Henry	Hambill Jno.
Caulkins W.	Douglas Thos.	Edmiston C. R.	" Jesse	Hoas Jacob.
Clark Henry	Dorton M.	Erwin H. J.	Gray Dave	Howell T. M.
Carpenter J. F.	Douglas Will	Cagan Ed.	" M.	Henderson Ch
Cooper J. L.	Dealcot A.	Erwin M.	Green T. B.	Hodge Lewis
" Sam.	Davis Henry	French W. W.	Gahagan H. L.	Hottelu Will
Cobb A. T.	Dutton Jno	Fleshman N. J.	" R. J.	Hunter Rich
Campbell Jas.	Dugger Frank	Ferguson J. L.	Gillespie Tom	Hall Jim
Catt T. W.	Dawson Geo.	" Sam	" T. B.	Hutchins R.
Box David	Drake G. W.	Fellman Henry	Graves H.	Hood H.
Carr J. F.	Dixon Albert	Fanning T. J.	Goldstein Jake	Hooper J. P.
Contraen J. B.	Dundy M. H.	Flemken J. B.	Green H. T.	Hock Joe.
Crock H.	Divine Chas.	Freeman I.	Gilbert Jesse	" Will
Collier H. J.	Daily Will	Faidley A. B.	Gentry T. A.	Howard J. L.
	Danforth C. C.	Ferguson T. H.	Grayson L. L.	Hornburger -

1st. Ward.

Delinquent Poll Tax. 14th Dist.

Loskins J. P.	Huckless Geo.	Lawson C. A.	Martin S.	McMullens D.
Howard Joe.	Holzen W. N.	Luttrell Jas.	" Jas.	McBride Jerry
Morris Frank.	Howard Jno.	Liff "	Monsey J.	McDonald J. B.
Wale Ed.	Hedden H. H.	Lewis Frank	Mitchell J. R.	McCoven J. A.
Walt W. J.	Hall G. W.	Lindsay John	Millington A. C.	McKee H. J.
Wentt C. H.	Humphrey W. B.	Lopey Joe.	Morris Ed.	McMillin D. K.
Wentt J. D.	Harris Jno.	Lowenthal Louis	Moore W. J.	McArney D.
Worleston A. H.	Hope J. D.	Lee S. G.	Mosley Mat.	McDonald Jas.
Howard Jno.	Horahan Jas.	Lockhart D. C.	Moore Alex	McKinney Chas.
Henderson M. M.	Ingle W. T.	Logsdon H. H.	Meyer A. W.	McKinley T. B.
Wulman B. F.	Jenkins Ad.	Lapsley Moses	Morley W. J.	McCollum L.
Woods Robt.	Jones K. P.	Lattimore T. C.	Morrow H. F.	McReynolds J. H.
" T. B.	Jenkins Ad.	Lot Will	Meredith C. C.	" L. H.
Harris Chas.	Jones Orland.	Lauter A. M. Jr.	Masey H. S.	McDougal W. H.
Leadrick W. W.	Jackson Jim	Lilly G. G.	Mel Walter	" Frank
" W. C.	" Andrew	Lond J. G.	Morris Joe.	McGhee H. C.
Waskett Will	Gorden J. G.	Leach H. M.	Moore M.	McGuffey C. D.
Hartley James	Johnson J. J.	Love L.	" J. W.	McLerrin J. P.
Hartley Will	" J. L.	Landon T. H.	" J. M.	Morgan S.
Harper H. R.	Jackson L.	Lattimore J. S.	Mearns M. W.	Nelson Tobe
Hison W. C.	Jones A.	Lee Henry.	Miller M. G.	Neeley Howard
Henderson S. R.	Jamison J. T.	Lucas T. J.	Mills H.	Nator Jas.
Hovenstein W. L.	Johnson Ed.	Lasley H. M.	Morton Frank.	Nixon W. M.
Lightner Geo.	Jones Austin	Lowe F. G.	Majors C. H.	O'Brien H. C.
Henson G. N.	" C. P.	Lee Will	Manlove Ed.	O'Connell L. J.
Hanson A. J.	" C. G.	Lewis Jesse	Meyer W. A.	" A. H.
Holstein H. L.	Jamagin S. W.	Lindholm J.	Martindale R. D.	Ollson T. B.
Haliburton Homer	Jackson R. C.	Lee J. W.	Mosley W. B.	Oden A.
Haskins B. D.	Kaylor L. D.	Lauring S. N.	Morris Ed.	Orr C.
Hambick Will	Kuss J. A.	Lewis Alex	Markley Geo.	" A. C.
Headrick J. H.	" J. B.	" Jacob	Moss Sam	Phillips P. H.
Hunt G. L.	Kenner L. C.	" C. C.	Mesenger Jno.	Pinkus J. D.
Hogg Rich	Kung A. A.	Lutton R. W.	Morgan B. F.	Peak L. L.
Haliburton Milton	" W. C.	Linck G. R.	Merriam B.	Powder Walter
Hurston I.	Kaylor John	Lewellen L. W.	" Lewis	Pierce Geo.
Hilson Jan	Kang Paul	Loveland J. M.	" Frank	Prear Robt.
Harris C. D.	" Ed.	Lutman A.	Mellin G. C.	Price L. B.
Hamilton Rd.	King C. L.	Le Clerg J. A.	Meyer J. M.	Pool Ward
Hall Frank	Kibroy M. L.	Love Stanley	Murphy R. M.	" R. T.
Hoster Lancel	Kaylor A. J.	Loveman Burnie	McPherson H. N.	Parker H. C.
Hovey C. G.	Kelly Dock	Lewis A.	McCallie T. S.	Payne J. H.
Harkin W. J.	Kimbrough J. H.	Lawton W. L.	McClung Frank	Perry Jno.
Hickman A. G.	King C. L.	Merritt J. B.	McKabb A. H.	Pence J. H.
Hobart G. L.	Kilgore J. P.	Morgan J. H.	" A.	Phumlee Geo.
Hunt R. S.	Lavery J. M.	Maloney T. C.	McLaney Chris	Prober Lewis

March 1st.

Delinquent Poll Tax - Dist. 17th.

Perry A. R.	Rutherford A. C.	Rowen Thos.	Sparre Joe	Strayer W. J.
Bradfoot Jno.	Rice B. A.	Renzore Alf.	Simpson Jerry	Shule W. M.
Pitner Jno.	Ragsdale R.	Rice F. L.	Sanders Tom	Snodgrass Lev.
Peoples S. W.	Roberson A.	Ragsdale J. G.	Sewell G. J.	Smith C.
Pearson M. D.	Robbins J. A.	" J. W.	Shamp J. W.	Sylvester W. W.
Powell Joe.	Richardson C.	Reeves G. T.	Sharon W. C.	Snodgrass W. M.
Pennant B.	Rayfield C. J.	Reading W. T.	Stant T. C.	Shillen Jno.
Prenards Joe	Reeg Jno.	Ragsdale Gus.	Smith Chas.	Snodgrass H. S.
Preden W. G.	Reeves Will	" Walter	Star S. S.	Tucker G. C.
Payne Joe.	Reid Potter	Richard W. H.	Stambaugh S. R.	Thermony Jno.
Peake Douglas	Roberson Jim	Reeman F. R.	Simpson W. H.	Thomas Jim
Price J. H.	Rouden Thos.	Reik G. C.	Stapp T. B.	" Wiley
Parham L. L.	Richard Albert	Roberts W. B.	Stover Sewell	Terrell C. W.
Patton William	Roslin M. C.	Ray Geo.	Swaney W. B.	Townsend H.
Pennock A. M.	Richardson S.	Sylvester T. R.	Sevier T. F.	Tschopik A.
Pendergraft Joe	Rose Ed.	Shelton Robt.	Schwartz Sam	" J.
Price J. L.	Robbins W. D. L.	Scott J. W.	Sanders T.	Thomas Jno.
Patherick H.	Rogers Bruce	Smith Jim	Sevier C. F.	Trotty "
Prichard Robt.	Richardson Joe.	Starling Sam	Squire Sam	Treee Sam
Potters J. T.	Ramsey W. D.	Smith W. T.	Stark H. F.	" Jno.
Probaser H. S.	Richardson J. G.	Sims J. O.	Smith C. W.	Thompson P.
Patton A. B.	Reid A. H.	Shelton W. C.	Stephenson F. C.	Teppenpik Fred
Peoples H. C.	Rose Hill	" Shep.	Stone O. B.	Treee J. T.
" O. T.	Readdy Jno.	Scott J. W.	" F. W.	Tischer Joseph
" J. H.	Rose Ed.	Strouble Sam	Shaler C. H.	Thomasson H. C.
" J. R.	" Chas.	Slotz A. T.	Smith H.	Taylor R. D.
Park R. W.	Rosenheim Otto	Strauss S. A.	" A. P.	Talbot H. H.
Pemberton J. O.	Reeves Geo.	Selman Joe.	Singleton W.	Thomas Green
Parham J. H.	Roberson Jos.	" W. H.	Small B. F.	Towers Jno.
" M. B.	" Will	Stoerner A. M.	Silva W. P.	Twinan J. C.
Peake C. J.	Rather "	Suttle Berry	Simpson Sol.	" R. B.
Parden J. C.	Richardson Tom	Smith W. M.	Shephard —	Thatcher J. D.
Palmer J. R.	Rymer Jno.	" Jno.	Schwartz I.	Turpin Geo.
Pettigree Jas.	Rod F. W.	Schaff C. W.	" M.	Tucker A. C.
Powell Lee	Reid Geo.	Shelton G. M.	Scruggs Henry	Tarver B. F.
Palmer W. B.	Rhodes W.	Slesenger J. H.	Smith G. W.	Tomlinson W. H.
Pennington R. T.	Revenue Prince	Staigman Jno.	Slayton W. A.	Thompson A. M.
Pattis J. T.	Reynolds Will	Samuels Sel	Snafford Harry	Thomas L. M.
Peyron Henry	Reure "	Staigmanier Henry	Smith W. C.	Taylor Alvin
Parks J. W.	Ray C.	Stewart Geo.	Spear Jerry	Turner Jno.
Phillips T. F.	Robertson J. D.	Simpson Jas.	Shaurle W. M.	Toeman T.
Parker C. O.	" Jno.	Strahle C. O.	Smith Jno.	Thomas Robt.
Pope Henry	Risley L. W.	Smith C.	Screen Gilbert	Thompson M. D.
Potter C. L.	Rawlston L. J.	Stewart Chas.	Schaff C. O.	Todd W. S.
Payne C. B.	" G. M.	Steman T.	Sutus Henry	Timmons J. C.

1st Ward

Delinquent Polls 14th Dist

Thomas Green West Dr. Geo.
 Hall A. C. Watthrop J. P.
 Mission Frank Wyatt J. L.
 " Q. L. Watters J. B.
 Ireland W. Williams G. D.
 Vance J. L. Wright A. F.
 Woodworth Frank Webb L. L.
 Wilson T. T. Waterhouse D.
 Wiser Geo. Woodworth —
 Tomick N. T. Wells J.
 Wilson Chas. Woodard R. H.
 Walter Q. L. Whitney H.
 Whitfield — Watkins J. M.
 Crossman Isaac White J. H.
 " A. Wright J.
 Childman L. D. " Mark
 Kall J. T. Wesenberg J. C.
 Williams Lon Wooten Jno.
 Kilkey W. C. Watkins J.
 Woods Dick Werner Jno.
 Wheeler L. C. Wagner Hon.
 Keems R. H. Waterhouse A.
 Wiser Thos. Waters Rich.
 Winters H. A. White J. T.
 Wilkinson G. L. William J.
 Wallace J. R. White C.
 Willingham J. T. Wood F. A.
 Whiteloth Jas. Williams S.
 Woods Harry Walker F. M.
 Williams Chas. Webber L. H.
 " Jno. Wilson J. H.
 " Jas. " W. H.
 Near Geo. Wierfeld Sam.
 Kinship Geo. Wunschow G.
 Weston " Walker L. G.
 " Jno. Wardrops Old.
 Williams J. T. Westley T. W.
 Walsh W. J. Wright H. T.
 Kinship Geo. Whitehead J. B.
 Weaver Wood Miller Noble
 Ware Andrew Metzger H.
 Wells Lawrence Winters W. H.
 Wilson G. W. Wheeler W. J.
 Wingfield A. Wiehl T. T.
 Wister L. L. " J. T.

Willingham C. M.
 " A. C.
 Whitman W. J.
 " J. R.
 " A. Y.
 " W. R.
 Young Ruben
 " J. H.
 " Dave
 Zbinden L. T.
 Ziegler M. M.

Total 1st Ward
 919 @ 1.50 = \$1,378.50

2nd Ward

Allen Odd
 Archey Jas.
 Alexander W. J.
 Allen Richmond
 Anderson T. W.
 Ashberry Rome
 Alexander Rob.
 Arnold Jas.
 Anderson Jeff.
 Armstrong Geo.
 Aultman Moses
 Aull A.
 Allen Joseph
 " S.
 Arnold Scott
 " Frank
 Oxford —
 Adberry Harvey
 Anderson H. T.
 " T. J.
 Armstrong Geo.
 Archer A. C.
 Armstrong T. D.
 Allen W. M.
 " J. M.
 Angler Robt.
 Benson J. T.
 Boyle A.

Bales H. M.
 Brown H. M.
 " Jim.
 " A. J.
 Bales P. Has.
 Burton W.
 Burnes H. J.
 Bowman B. L.
 Bales Adolph
 Bloss T. J.
 Betts A. J.
 Berler Mitt
 Boudren M. T.
 Bales Jeff.
 Bonet C. A.
 Bogenschott Jno.
 Bohn Chas.
 Burton H.
 Billingsley Jno.
 Bouden Linn
 Burquinn L.
 Beason M.
 Bass Jno.
 Blakeley J. H.
 Broyles J. B.
 Booth Ed.
 Brown Dave
 Bowman Ed.
 Beard Geo.
 Boozill Josh.
 Bryan Lan.
 Blomback A.
 Bennett J.
 Beason Allen
 Black M.
 Burnett Jake
 Bulford J.
 " Will
 Bean P. B.
 Blachler T. W.
 Bathman Cris.
 Brown Jim.
 Black Doss
 Brown Alex.

Beason Jno.
 Bonell Bob.
 Bonner C. O.
 Brown J. H.
 Brooks Wash.
 Blevine Luther
 Bates Joe.
 Brookman S. R.
 Brown L. G.
 " W. H.
 Butcher Hugh.
 Blumberg Ruben.
 Bond H.
 Burgis Albert.
 Burke Jno.
 Bevins Henry.
 Bell Jeff.
 Brisco Will.
 Blanton Jim.
 Block Monroe.
 Buse C. W.
 Barton Geo.
 Bett Martin.
 Bruding Decata.
 Basket Jno.
 Book H. L.
 " T. J.
 Bore J.
 Barton R. N.
 Bischoff W. C.
 Carrison C. R.
 Cater F. A.
 Carlisle J. L.
 Coffman Benn.
 Carter Tom.
 Clark "
 Clift Oliver.
 Cooper Simon.
 Campbell Julian.
 Clegg Henry.
 Caron L. H.
 Calhoun Jno.
 Cobb A. J.
 Chambers H. A.
 Crawford T.

2nd Ward

Delinquent Poll Tax. 14th Dist.

Collins Jas.	Curry Dock	Scherman Lou	Granger F. F.	Hart J. M.
Calaway -	Opeland Jas.	Embrey Wm.	Golston G. W.	Halder Chas.
Cox W. W.	Childress Oligan	Cruik S.	Garner John	Hickney M. H.
Comber Lewis	Chestnut Mack	Edwards J. R.	Gibson F.	Hyland J. S.
Corns Adam	Cobb B. A.	Commons H.	Grimm M. M.	Hartman M.
" Frank	Carr J. R.	Edinburg J. G.	Golston J. D.	Harris J. R.
" Harry	Corns L. C.	Elder Sanford	Garrod W.	Hassett Chas.
Claws J. G.	Crawford J. H.	Edwards Jake	Gifford W. H.	Hill J. B.
Cowley Andrew	Duke Tom	Crasley H.	Good Wm.	Hart M. H.
Cheatam "	Davis M. Mt.	Edwards Wm.	Gallagher A. A.	Hall Gus.
" Myers	DeForest C. D.	Fussay -	Graham Nick	Hasscock L.
Chamberlain F. A.	Drasley Ed	Ford Jack	Gillespie J. H.	Hawkins R. C.
Cameron Will	Dean C. A.	Foley L. H.	Gray S. P.	Holland Jas. L.
Cobb Will	Davin H. W.	Fryar A. H.	Gibbs J. H.	Jensley Frank
Clark Andrew	Dunaway G. W.	Fitzey N. G.	Goodrich Ed.	Hall G. H.
Crooke Moses	Draper Dan	Fork Ed.	Grieken Alex	Henry Robt.
Cammel Clint	Darby Frank	Foster Chas. D.	Gillespie Jim	Hutton Thos
Cowan "	Douglas Louis	" " M.	Garlen C. W.	Havercamp H. C.
Curney Tom	Davis Ruff	French L. C.	Graham H.	Halles Jno.
Cox T. S.	" Jno. W.	Furgerson W. P.	Gust C. C.	Hankins H. B.
" W. W.	Deekon Chas.	Fouts Tom	Gibson H. T.	Hulse A. C.
" N. H.	Davis James	" Alb.	Giddings P.	Holte Henry
Caukins Harry	" Freeman	Ford W. C.	Grant Jas.	Hamilton A.
Caulfield W. B.	Dewees W. A.	Fanner Wm.	Glass a.	Hutson T. J.
Claffer Wm.	Davis Jim	Fuller Amos	Gordon Robt.	Hill A. H.
Colburn W. J.	" Horace	Foush W. C.	Gingley Green	Hall Dan
Cole T. W.	Duell C. C.	Fritcher Wm. Geo.	Gunn Thos. A.	Husel Horace
Charlton Jno.	Davidson Smith	Furger Chas.	Gorman Fred	Hobson Eugene
Camble J. &	Dean Jno.	Fletcher A. J.	Gray J. W.	Hambler C. C.
Cloddy Alex	Davis "	Fried Jno.	Green W -	Hucken Jno.
Carter C. J.	Dewees Ed.	Faulker G. L.	Graham S. J.	" Nick
Cable Ed.	Dupue Dr.	Ford J. S.	Gamble Dave	Hudlan Jim
Cole Henry	Dutch Jno.	Fine A. C.	Gaines Will	Hyde T. S.
Cobb Tom	Davenport Rath	Freedman H.	Goodloe T. B.	Hall J. W.
Cooper Will	Doseville Chester	Falk W. C.	Gordon Mack	Hirth Perry
Chatman G. M.	Duten Jol	Frank L.	Greno C. P.	Horton Will
Clark Lewis	Duffy Dan	Ford H. H.	Goods Luke	Hoven H.
Carter Jol	Dugger J. T.	Flemmer F. M.	Garner Peter	Hans J. H.
Covington W. M.	Dickson W. M.	Faucon J. F.	Gregg W.	Hickenbottom S.
" W. C.	Dimson Tom	Fields Harry	Hodson W. T.	Hooper F. C.
" Mathew	Dowell Chas.	Fry Geo. T. Br.	Holter Gus.	" J. W.
" Jno.	Davens Louis	" " Jr.	Hood Green	Hall Chas.
" Chas.	Darby Leonard	Gibbs Dr. E.	Hall D.	Hogge Jack
Crumbus Sam	Duncan D. S.	Gardner Frank	Haynes H. L.	" John
Catherine Chas.	Oakin Geo.	Green Jno.	Hoch Harry	Hargus Ollie

3rd. Ward.

Delinquent Polls. 17th Dist.

Hurt Jessie	Jackson Elder	Lewis Reynold	Malbury A.	Nelson D. C. Dr.
Harkley Tom	Johnston Sam	Long M. J.	Mathis A.	Hurs. J. H.
Higgins H. B.	Jones H. L.	Lee Alex	Mafford J. M.	Neils Jim
Hugh Albert	" W. G.	Long J.	Murphy Henry	Nelson H. J.
Hogan Jack	Jackson C. C.	Lowdens C. D.	Meldenson Mat.	Nassam Lewis
Hickenbottom S. L.	Jones Jno.	Logan S. R.	Moore J. W.	Nottingham C. C.
Hollowood J. W.	Judd J. I.	Labotsky Geo.	Maxwell -	North Doc.
Hill Henry	Jones Henry H.	Long C. L.	Morrison M.	Nagles Chas.
Haygood Tom	Johnson H. W.	Lyle A. S.	Martin J. S.	Necklin Ben
Huff J. H.	" Tom	Lyne F. L.	Mass Cable	Nichols T. J.
Harrison Will	" Hill	Long M. J.	Miller B.	Naws Jim
Hoof W. C.	Jenkins A. M.	Lovery C. J.	Milton Norman	Nicherson J. H.
Hurd Chas. A.	Jackson Andrew	Lucas Sandy	" Dr.	" Isaac
Ingram Sam	" L. C.	Lindsay C. H.	" J. F.	" Tom
Inman Will	Jenkins Ed.	Loeffler M. C.	Martin J. H.	Nolan J. S.
Johnson A. C. L.	Jones Will	Leglard Jas.	Montcastle Jeff	North Chas.
Jackson Wm.	Johnson Sam	Leavitt Jos.	Mackeny J. A.	Norman Jno.
Jones C. O.	Jackson Will	Long J.	Moore Wm.	Owen W. S.
" J. F.	Jordan Gentry	Lee Robt.	Montgomery Chas.	O'Loon C. C.
" J. W.	Jones Peter	" Jno.	Meddows G.	Oversharper Wm.
" H. H.	" C. A.	Murray Thos.	Mills T.	Opiton Carner
Landow C. O.	" O. H.	Manning J. M.	Myese H. G.	Otte F. H.
Jackson C. H.	Kaufman Chas	Means Frank	Meredell L. D.	Ocha Milton
" Dave	Clintonworth C.	Woodray F. A.	Moyes Simon	Phips W. S.
Johnson Henry	Kennedy Jas.	Mosel J. A.	Myers Sol	Parson A. J.
" Jeff	Kahill Wm.	Moore Geo.	McDevitt W. M.	Phillips P. B.
Jackson Jesse	Kavanaugh M. M.	Maxwell Dave	McMinus H. H.	Price C. W.
Johnson Wm.	King Andrew	Miller A. L.	McFarland T. H.	Phillips I.
" S. J.	Karston Chas.	Moore Dave	McKinney Geo.	Patting Mat
James Nelson	Loring I.	Morris Henry	McLain Horace	Pullings C. P.
Johnson Ed.	Lawrence Ote	Myers Frank	McLadden H. C.	Pinn S.
" Sam	Lukembell W. C.	Mayberry S. J.	McWhiter C. C.	Pitts Jack
" J. W.	Levell B. Sr	Martin Geo.	McByron R. W.	Painter Carl
" S. P.	Lockwood T. A.	Minson Jno.	McFarland C. T.	Prothro Sam
" John	Lovill T. J.	Martin Sam	McQuilter Mack	Prove Chas.
" Fred	Lewis asbury	Miller C. T. R.	McKinney -	Prince Nath
" Joe	Lay Wilson	Murphy Will	McDonald M.	Peters Wm.
Simpson Geo.	Lynch Dick	Marston A. H.	" Ed.	Patterson D.
Jackson C. C.	Lucas Marshall	Moyes Sol	McFee C. R.	Pettus W. M.
Lowell A. T.	Lynch G. R.	Martin A.	McCorkle Frank	Parker Jos.
Lowke (at Fishers)	Little Jim	Merchank T. S.	McGulley P. C.	Pettis P.
Jones J. H.	Lyons Robt.	Metz Jos.	McHenry Henry	Putnam Jno.
" J. C.	Lockman W. S.	Melburn Ed.	McCall J. C.	Patter W. S.
Johnson H. H.	Lowery J. D.	Moorehead W. C.	" J. W.	Preston Frank
James O. W. Sr.	Lee J. F.	Maulding Jess	McQuade H.	Payne Joe

2nd Ward.

Delinquent Poll Tax 14th Dist.

Pesco Sam	Rankin Bennett	Sharp A. G.	Smit A. B.	Thompson R.
Payne W. H.	Read Robt.	Spencer Jas.	Stanley A. W.	Thomas Jno.
Puseville Wm.	" Wm.	Stafford Tom	Scanlan A. P.	" Frank
Purlette J. L.	Rose Tom	Smet L. J.	Stoops H. C.	Turner Jno.
Printer L. C.	Reif Geo. jr.	Sharpe Jas.	Savory C. C.	" Geo.
" P. A.	Rosenthan J.	Shumate W. L.	Smit Frank	Tash R. d.
Pizzin M.	Rawlings Jim	Sharpe Right.	Stratton H. H.	Thear Geo.
Patterson Mill	Read Henry	Shoop J. C.	Sales Jno.	Tolliver Tom
Phillips Peter	Rix Clarence	Sloun F. B.	Stricker J. C.	Travis Geo.
Patton O. G.	" Geo.	Steward L. B.	Stephens Jessie	Tippy C.
Penn Geo.	Rease C. M.	Sander J. C.	Smith Chas	Taylor Geo.
Porter J. L.	Randill F. J.	Singer D. A.	Smet Fred	Tatum Harry
Price F. W.	Ray Jno.	Shiner Wm.	Snyder L. C.	Tucker J. J.
Quinn L. D.	Reach Geo.	Shenall Jno.	Simmons Jno.	" J. L.
Rehney C.	" Dave.	Stars Robt.	Stanuel Lue.	Thompson H.
Robbison A. M.	Robinson Jim	Scott Oscar.	Struter Jno.	Trough Moses
" W. L.	Roberts Buck.	Stoops G. W.	" Sam	Upchurch Th.
Reid Ed.	Rothschild L.	Smit C. C.	Scott J. H.	Udrey L. B.
Rits O. A.	Rosenberg Max	" Chas.	Slayton Tom	Underwood Adolp.
Royer A. H.	Right Roof	Swan Westley.	Shahune H.	Vandergriff Jno
Rees J. A.	Robinson Jim	Slayton Tom	Stephens Will	Vanguard Fred
Roberson O. F.	Reynolds Joe.	Star Robt.	Sims Call	Vinson Sam.
Roberts T. L.	" Alex	Sweet J. H.	Schlecker Wm.	Vish C. H.
Rosman Bush	Rice L.	Sisco Fred.	Story A. D.	Vance H. H.
Ruch Jim	Russell Tom	Stewart G. C.	" Chester	Williams Tom
Russell Robt.	Swann F. S.	Spriggs J. L.	Smit Frank.	Warren F. R.
Read T. L.	" A. J. jr.	Smit Wm.	" J. M.	Wilson S. S.
Rogers L.	Stallings D. J.	Stewart J. B.	Thompson "	Wood W. W.
Rees Ellis	Spence C. J.	" G. W.	" Jno.	Whitley Geo.
Rawlings Jeff	Stewart J. V.	Star H. A.	Tyler C. H.	Weldand J. H.
Reif Chas.	Stephens W. L.	Smith Hugh.	Thompson W. B.	Ward J. C.
Rector H. J.	" J. L.	" W. T.	Tucker J. H.	Walton D. L.
Roberson Wm.	Swift J. L.	Spencer H. H.	Tinch Vernon	Wilson J. T.
Rogers Jake	Simpson C. R.	Stratton L. F.	Tucker Geo.	Williams Nora
Roberson Geo.	Stapleton W. L.	Smit Jim	" Joe	Washington Geo.
Richardson Chas.	Scott Sam	Stick Jim	Trent Flen	Woodard T. P.
Rosson W. L.	Scruggs J. C.	Scruggs J. C.	Tichfuss A. L.	" C. G.
Robbins W.	Slaton F. S.	Smit Frank	Thompson Sam.	White Will
Reynolds T.	Stanford J.	Sharpe J. P.	Tyler Geo.	Ware Gus
Rice T. S.	Strut Chas	Scott Alex	Troxal C.	Wash Sam
Rym W. L.	Shelton Robt.	Scruggs Jim	Tolbert Lewis	Williams Ed
Rees W. H.	Stokes Frank.	Scott Wm.	Threlkell L.	Wise Dr.
Robinson Geo.	Scott J. H.	Speakman W. A.	Trimble Dr.	Wyatt H. D.
Ray Wm.	Sims Douglas	Stewart W. A.	Thompson W.	Wetherford J. C.
Rathburn Joe.	Slauter Henry	Swick J. G.	Tyler Henry	" S. L.

2nd. Ward	Dist. 14th	3rd. Ward	Delinquent Poll Tax		
Williamson J. W.	Adler W. A.	Bell Arthur	Crawford H. O.	Donal Arnold	
" Ed.	Anderson Ed.	Brandon P. A.	Douley M. J.	Davis Henry	
Kilson W. C.	Alexander Jim	Brooks Joe	Clark P. J.	Dean Jim	
" Robt.	" Albert	Black Monroe	" Harry	Davis F. F.	
Welsherd Will	" Jno.	Boole T. M.	Clark Robt.	Ingram Jno.	
Wells Mike	Adams Jasper	Berock M.	Cappage Sam	Edwards Huse	
Walsh C. P.	Alexander Geo.	Butter Ed.	Coleman Sim	Elder Major	
Washington W. L.	Arnold H. J.	" Jno.	" Marion	Olery Jas.	
Wiggins Jno.	Allen Sam	Bates Jim	Caulfield C. L.	Edwards Bill	
Wright Albert	Albright W. L.	Babea Willie	" C. R.	Eaton Frank	
Witter J. L.	Allen Henry	Brashby Jno.	" C. W.	Edinburg Jno.	
Williams Richmond	Adams Jno.	Cannon J. S.	Carlin J. W.	Dagar J. A.	
Whetton Jno.	Alliger B. H.	" J. C.	Cass H. G.	Edward J.	
Williams Horace	Adkins Henry	Crow Pat	Chatman H. J.	Filler Fred	
Webster A. L.	Allanay L. O.	Crumpley M. C.	Cavenlan Wash	Fouts Jno.	
Woods M. A.	Anderson Jim	Cass J. H.	Cureton Harry	Fulse Tom	
Walker Frank	Alper M.	Clay Dalton	Clark J. L.	Fuehler C. W.	
Whigham C. G.	Brown W. J.	Carter C. A.	Charriton Wm.	Fogle S. J.	
Whiley C. M.	Blanton & A.	Cable Jeff	Carlin B. B.	Fisher J. L.	
Williams T. R.	Brock T. M.	Capehart Wm.	" R. d.	Freedman J.	
Warner L. A.	Balton Joe	Crate C. S.	Cunningham T. M.	Ford Martin	
Wilson Jno.	Boer J. M.	Clay Chas	Bates Geo.	Forney Perry	
Wood H. B.	Boyd H.	Carlyle A. B.	Copeland Moses	Fisher J. J.	
Williams Joe	Beene Russell	Chamberlain B.	Clarke A.	Frawley Will	
Warer Jas.	Buchanan Jno.	Cahill W. C.	" Geo.	Frost T. W.	
Wisenburger W. F.	Borou J. W.	Black R. T.	" Jack	Forbes Geo.	
Young Henry	Bucholz J. H.	Cash J. K. P.	Donovan Dennis	Farney Kirk	
" "	Barker J. G.	Conway Geo	Davis - R.	Fuchery Henry	
" Sam	Brown Chas	Curry J. C.	Davey L. J.	Fritts Herman	
" William	Bates C. J.	Childers A. S.	Darrow J. C.	Fouts C. P.	
Wogler O. T.	Brandis L.	Cherry T. A.	Dykes J. W.	Frank H. L.	
" Chas	Brazil Jno	Coxburgis F. L.	Diger Henry	Frierson Jno.	
Wolant A.	Browe H. C.	Colyar Jno.	Loobbs M. M.	Garter J.	
Wurby J. C.	Bone Paint	Cole Addison	Dockendoff Jno.	Glasill T. M.	
	Black W. T.	Cards Geo.	Dudley Bruce	Graves Harry	
	Barbour L.	" Chas.	Dempsey H.	Grist A.	
	" C.	Carlin A.	Dunn H. W.	Green H. C.	
Total 2nd Ward	Parker W. C.	Crawford C. J.	Delany Dan	Grouse Judge	
<u>31 @ 1.50 = 46.50</u>	Pradock H. B.	Chines J. B.	Dearing W. L.	Garrison Henry	
	Baker J. C.	Crutcher Henry	Dempsey Jno.	Grossman Jacob	
	Bolton J. R.	Camble Jno.	Delaney Pat	Grove Tom	
	Bowden Frank	Cunningham J. A.	Davis G. P.	Gorman Peter	
	Baxter Willie	Culley J. L.	Dunnis Lewis	Grover P. L.	
	Bryant H. H.	Cornelle J. A.	Dearing W. L.	Grafton J. L.	
	Bielle H. S.	Crawford L. G.	Davis Jeff	Guarel C. W.	

3rd Ward.

Delinquent Poll Tax, 14th Dist.

Gleason J. J.	Hendrix Wm.	Klassen Jno.	Martin Munroe	Ohgim Mike
Grandsweet W. M.	Henry J. B.	Karney Chas.	Markins Mose	Obree M. J.
Garvey Jno.	Hurd Jno.	Kelly G. M.	Meadows W. W.	O'Beur Kelly
Gordon Rich	Hilsben W. A.	Key B. P.	Morgan Tom	O'Brien R. W.
Garvin W. H.	Heard F. L.	Katz A.	Mosley Dick	O'Beur Russell
Green Jno.	Horne O. F.	Lang Jno.	Mitchell W. L.	Ott Rudolfsh
Gerber C.	Hill Rich	Kennedy Geo.	Marshall Sam.	Oliver Henry
Gilbert L. W.	Hamer Geo.	Lessley Jno.	Malone F. J.	Older Ed.
Gilland C. H.	" Otto	Lawrence Wm.	Mosley J. L.	Otte Ed.
Gardner Mel	" Geo. Jr.	Lyley Robt.	Mayberry Wm	Parrish Jno.
Garner Carroll	Hornis Bland	Lack Alfred	Widder Harry	Pirdee C. S.
Higgins J. H.	Hannah P.	Logan Marshall	Muller C. F.	Peelings R. C.
Henegar J. H.	Haley J. H.	Layton Jim	Mosley Hal	Phillips H. P.
Hill W. W.	Jones Joe.	Lynch J. T.	Murphy Geo.	Preston J. A.
Ham W. T.	Johnson H. H.	Luffin Jim	Martin M. F.	Prihott S. N.
Helfenburg H.	Jack Arthur	Lee R. C.	Moore J. L.	Pritchell J. W. &
Hensley Jno.	" Jas.	Laparte R. B.	Mason Wash	Pyron Lee
Hallman Phil	Jenkins C. M.	Lockwood H. A.	Mazible L.	Powells Geo.
Hisley R. H.	James Sam	Legras Ed.	Woody Jesse	Oyles "
Hammill Fred	Jackson Jno.	Lawson Harry	Wetler Paul	Richard Ed.
Hall G. J.	Johnson Burch	Lavaughn Wm.	Mellene Chas.	Rearon Green
Hickey Chas.	" J. W.	Little J. M.	Mc Donald Hawkins	Pond Mark
Hightower Harvey	Jackson W. T.	Lewis Jim	" R. G.	" W. H.
Howard Frank	" P. B.	Lawson L.	Mc Blane Joe.	Prinery C. B.
Hutton Nathan	Jones W. C.	May P.	Mc Collum "	Pratt Jno.
Harverd Columbus	" Fred.	Martin J. C.	" Robt.	Plank Henry
Hovet Ervey	Jackson Alf.	Marshall L. M.	Mc Dorsel Wm.	Paul G. A.
Hopkins Wm.	Jones Will	Miland Jno	Mc Kinn W. M.	Prin Toney
Hurd Jno.	Johnston Geo.	Miles G. W.	Mc Chure Jas.	Pullam Chas.
Harden C. H.	Jeffrey A. C.	Mason Frank	Mc Grady T. A.	Penlan Jno.
Haurash Gabe	Jones Geo.	Mitner H.	Mc Gill Chas.	Prince P. A.
Hix Jno.	Jeffries R. L.	Muligan Wm	" Otte	Parks W. J.
Harris G. R.	Jackson Dr.	Martin W.	Mc Donald A.	Pitney W. H.
Hall Clarence	Jiles Rich.	Murphy Jerry	Mc Callie M. S.	Pierel T. H.
Hansford R.	Jordon Mat	Moore Ransom	Mc Nealy Geo.	Page Archey
Hammuck	Jenkins Henry	" J. C.	Mc Carly W. H.	Polock A. D.
Haffey C. C.	James Mack.	May G.	Mc Allister A. J.	Pomeroy C. B.
Hudd C. C.	Jackson Tom	Marston M.	Mc Intire H.	Pick J. T.
Hickman Geo.	Jones Wm.	Messingill Andy	Mc Donald Chas.	Puckett Jas.
Hill J. H.	Jurkensky H.	Mator Jno	Norman W.	Roberts Horton
Hatfield L. M.	Jones A. J.	Moore Joe	Newman R. B.	Rames W. H.
Hensel C. H.	Kelly J. A.	Morris J. J.	Neal Sales	Russinghu W.
Hurst Robt.	Karran, H. H.	Mahoney Pat.	Nickle J. H.	Readrin J. S.
Hamer Jno.	Kribs R.	Mulligan Tom	Nelson J. W.	Rhodes R. L.
Hittel Henry	Kuy J. C.	Murphy Ed.	" Moses.	Richard H. W.

3rd Ward

Delinquent Poll Tax, 14th Dist. "4th Ward"

Reed J. M.	Spink P. A.	Tankersly Rush	Williams Joe	Acklin Jno.	
Russell B. B.	" C. J.	Tompkins Chas.	" Tom	Armsted H. T.	
Rogers G. W.	Strazie Lon	Thompson H. A.	Gilson Alfred	Aull C. J.	
Rymolds Henry	Selvage Walter	Tord Tom	Wheeler C. R.	Allen J. A.	
Russell Milton	Stewart S. B.	Turner W. M.	Hard Jim	Areck T. M.	
" Barden	Siner Geo.	Timberlarty Chas.	Wilson Riley	Athins Floyd	
Rowles A. B.	Sweley G. W.	Timothy C. S.	Womble Jno.	Anderson Geo.	
Russell A. D.	Slototsky L.	" W. G.	Horley W. H.	Adar Ed.	
Renskey Jacob	Shaw Jno.	Tolliver Jno.	Harren Nathan	Anderson T. B.	
Rogers P. H.	Selvage W. F.	Trash Simon	Hiles Mike	Arnold J. T.	
" H. T.	" J. C.	Turke Jas.	Worick Chas.	Adams J. W.	
" S. L.	" J. B.	Taylor Henry	Wells Monroe	Allen Tom	
Ryber Ernest	Stone J. A.	Thomas Jack	Whiteside Frank	" Prince	
Roberts J. A.	Smith H. L.	Tibbs J. A.	" Claud	Anderson Simon	
" T. A.	Saunders L.	Thomas J. T.	Widner M.	Armster Adolph	
" J. M.	Summons Phil	Taylor L. S.	Whiteside E. S.	Adams Walter	
Ryan Jim	Smut Will	Thompson Jno.	" G. M.	Alexander Jno.	
Raban O.	Sparks Mah	Tyler F. C.	" Chas.	Austin Will	
Rossington G. A.	Sorgamphay H.	" R. G.	" W. M.	Alexander Wm.	
Rogers Jno.	Street M.	Taylor Geo.	" Hugh	Allen Ed.	
Rutledge "	Springfield T. J.	Turner W. M.	Wakefield W.	Anderson Jim	
Reed A. H.	Smut Frank	Taylor Will	Wright W. G.	" Wm.	
Reed O. S.	Shoemaker J. T.	Tyler Henry	Willery C. R.	" "	
Ransom Canal	Simmons T. C.	Taylor D. M.	Wilson Alex.	Burnett Mose	
Rells Jim	Shaw H. F.	Thompson T. A.	Walker Jno.	Beaver Wales	
Reese W. C.	Smith Chas.	Taylor Henry	White Ben.	Blasingain Jas.	
Reed A. W.	Scotfield Louis	Viner H.	Walker Wm.	Burnett H.	
Rymoursnyder Geo.	" Roland	Venerable Grant	Washington Geo.	Brown Ben.	
Rose J. T.	Stroble Lon	Dunghan Tom	Wilson Joe.	Bridgeman Jules	
Rigon Will	Simpson Jno.	Dance H. H.	White J. H.	Book S. H.	
Rung John	Simpson Jno	Ditter Jno.	Herkes Sam	Baxter W. S.	
Rulgin Chas.	Smith H. H.	Dwight J. L.	Hobson J. B.	Brown Gus	
Runt N. C.	Struggs L. J.	Emback I.	Winsted H. W.	" Frank	
Rockley Jno.	Stanford Ben.	Harlick Will	Grade Henry	Burley Rich	
Rilva Chas.	Sime Nathan	Winston L. M.	Webster J. H.	Bradford S.	
Rued G. H.	Sheffield Col.	Wates Walter	Hillis H. H.	Buttons C. A.	
Ruth L. H.	Smith Ruf	Weland W. C.	Hornack S. M.	Beuford Phil	
Rittles Alb.	Snider Fred	Williams L. P.	Wilson Jim	Burt Henry	
Radrick Sam	Straler H.	Winston W. W.	Warner Chas.	Brown Isaac	
Runt Frank	Suplen Will	Williams C. L.	Wilson H. H.	Baldwin Jno.	
" "	Sharpley J. H.	Wiss M.	Young Jas.	Bird Chas.	
Raron Wm.	Sheron Denis	Wynn Will	Young G.	Beashers Jno.	
Riter Geo.	Swan Martin	Widner Mike	Cohen W. M.	Blanton Tom	
Rmith T. H.	Simpson B.	Wakely C. C.	Ward W. G.	Bemfield H.	
" J. H.	Stone Albert	Hall Dennis	Total 3rd Ward		
				588 @ 1.50 = 882.00	

4th Ward.

Delinquent Poll Tax.

14th Dist

Bradford W.S.	Brooks Jim	Bober Josh	Devon S -	Flanley M. W.
Bowers L.	Bellingsly L.	Bourch Nick	Darby Henry	Franklin Sam
Boley Jerry	Bird Henry	Boutter W. H.	Dunnegan Sam.	Grimes Milton
Bradham J. B.	Boyle Neal	Brow A. B.	Davidson J. H.	Goss Frank
Blanton A. L.	Buckhorn J.	Brandall W. I.	Davis Jno.	Goss J. R.
Boyer L.	Brown Jim	Cole Chas.	" Turner.	" Paul
Butts F. W.	Bradford Alex	Crasson "	Doyal S.	" Alf
Bensy Nat.	Bailey Emmanuel	Coudon Bedford	Dill Frank.	" Adolph
Baxter Gen	Boyer Albert	Coffey Sam	Dyer Jim	" Leo
Becker P.	Bryant Oliver	Clage Wm.	Chub Wm.	Green Rose
Bell J. T.	Blouse Chas.	Cleveland Abe	Olsey Rufe	Garner Henry
Gaschone Nat	Cole H.	Chambers Rob.	Chure W. H.	Gristy Chas.
Barker Ben	Clark L. M.	Carothers Sam	Ockles S.	Goens Tom
Boris Andy	Cady J. H.	Cambell Jesse	Evans J. C.	Gay Fred
Bird Alph	Corder A. H.	Crumlow Cove	Edmondson Dock	Garrett A. M.
Bryant O. T.	Curry Sam	Cromwell Joe	Evans H. Clay	Gentry L.
Bygs Terrell	Curtis Arthur	Cotton T. G.	" " " Jr.	Glass Chas.
Benson Bob	Collins Martin	Collins Wilson	Edmondson J. G.	Gordman Just
Bone Turner	Caster H.	Davis Sam	Ellis Frank.	Gray Wiley
Bagnes Jno.	Coffey Jas.	Dickson Alf.	Ockles Henry	Grass Lovell
Brown Geo.	Critchell Robt.	Dyer L. H.	Cast J. B.	Ginevan Tim
Bratis Jack	Childers Henry	" W. C.	" H. H.	" Dan
Budges Dave	Craig Wm.	" H. H.	Crine Chas.	" Randolph
Bowers Lewis	Cox Jerry	Dowling Wm.	Evans Sam.	Griscom Floyd
Burdan Henry	" Columbus	Dickinson F. B.	Foster J. C.	Gordon Will
Burlon C. M.	" T. J.	Dudley G. L.	Frittwill Wm.	Grant A. C.
Bogul Tom	Culp J. L.	Dillar C. J.	Floyd Allen	George A. L.
Bell Jno.	" D. H.	Durdou Tom	Fleming Marshal	" Henegar
" Right	Cox Saco.	Dorsey Geo.	Felps S. H.	Gicon Sherman
Bonner Geo.	Curtis B. T.	Davis Harrison	Fletcher J. C.	Green Robt.
Baker L.	Chamberlain J. T.	Doss Leonard.	" Tom	Garlin Oscar
Bluff N.	Cushie J. C.	Davis Geo.	Fitzgiles Austin	Grions Milton
Burden Henry	Call G. W.	Dorsey Jno.	Farris Ed.	Goodall Ed.
Butler Cal	Crane L. F.	Dillard Jas.	Fetherston L.	Green Wards
Bates Hat	Chamberlain H.	Doland Mike	Fowler Wm.	Gant Geo.
Bowan J. T.	Cooper Will	Davidson C. A.	Flink Alf.	" Henry
Billingsly Wm.	" Henry	Dickenson L. T.	Foster Ben	Grimm Lee
Bunch Jno.	" Drew.	" Warren	Fuller J. H.	Gravett Jerry
Bates Oliver	Cornell Ed.	Dorelson Sandy	Fine Joe	Graham Miles
Bones Simon	Cantrell Wm.	Dwitt Will	Farmer Louis	Harful Carl
Barker H.	Carter "	Davis Nick	Fisher B.	Hill Henry
Budges Jno.	Coffey Jno.	Draper J.	Forewater J.	Hogan Dan
Baldwin Lem	Craig "	Davin W. W.	Fralix Jim	Homington D. C.
Billups Ed.	Colman Wash.	Divine Chas.	Fields Robt.	Hendrix Jim
Burdou D.	Coffey Tate	Doemond Joe.	Friget Kath	Hubeck Jno.

4th Ward.

Delinquent Poll Tax, 14th Dist.

Wood T. A.	Huff Jno.	Jones C.	Jones Bird	Lee Jas.
Wunt Sam	Husetele A. L.	Jackson Dick	" Arthur.	Lindsay Jim
Wagis A. S.	Hubert Geo.	Jones Danden	Jordan Jim	Loerle Sam
Wughes L. W.	Haddock Will	" Will	Jenkins H. M.	Lebetter Morgan
" W. B.	Harper H.	" King	King Tom	Lyons Toney
Wollins Dock	Howell Will	Jackson Wm.	Keith John	Lutrell Chas.
Woper Joe.	Henderson Jim	Johnston Genl.	Kelly M. H.	Marsh H. J.
Wammond B.	Henry H. L.	Jones Dave	King Allen	" H. J.
Winston Ed.	Houk Wm.	" Jerry	Kelley W. H.	Matson C. W.
Wogan J. A. M.	Hodge J. A.	" C. L.	Kingsley R. C.	" W. S.
" J. A.	" W. C.	Johnson Frank	Kelly J. P.	Martin Geo.
Wood T. C.	Hunt W. H.	Jones Tom	Kimball R. K.	Morcombe Jno.
Winsler C.	Harris Wash	Jackson A. J.	Keith W. L.	Mooney M. B.
Wattis Forrest	Harper Austin	Jones Geo.	Karner H. H.	Munn A. M.
Wudson J. L.	Harris Cal	Jenkins Jesse	" " Jr.	Masedale J.
Harper Jno.	Husley Jno.	Jones M. A.	Kilgus Alex	" Arthur
Ward Millas	Hudley Felix	Jarrett Leo.	Kaphm L.	Matlock O. J.
Waynes Ed.	Holly Will	Jones Jno.	Keith R. J.	Mann Jas.
Witcherson Jno.	Hockler Jake	Jimmer Jim	Kilgore Joe.	Mooney Frank
Wunter Julius	With J. H.	Jones Walker	" Jno. H.	Mincher A.
Henderson B.	Wutson Wm.	Jackson Wm.	Kizer Will	Madkins Tom
" Wm.	Wurb Oliver	Jacobs "	Kimbrough S.	Mann Bud
Wildebrand C.	Wampton Will	Jones H.	King Tobl	Morgan Cicero
Wickenbottom B.	Woke Julian	" Tom	Luff Jno.	" J.
Wodghins H. W.	Howard Frank	Jamerson S.	Leonard J. C.	Miller Pascal
Wope Oliver	Hankins Chas.	Jackson W. F.	Lalmore Frank	Morgan Wm.
Wark H. H.	Hammond Alfred	Jones Alb.	Lane M. S.	Miller Frank
Holmes J. M.	Harper Tom	Johnston Cal	Long Frank	Morris "
Henry J. C.	Hudson Jno.	" M—	Liver Jno.	Massingill Jno. Sr.
Huster Jerry	Hamilton Jas.	Joseph J.	Lyons J. C.	" " Jr.
Harrison H. H.	Harris Chas.	Jones Noel	Lovnis J. T.	Massing Tom
Hill J. T.	Holoworks Alex	Jackson Ruben	" C. P.	Miller Don
Holloway Peter	Hartfield A.	Jordan Sam	Lockwood Sam	Moore Jas.
Harrison Jno.	" Geo.	Jackson Wm.	" L. O.	Mitchell Tom
Hendley Wm.	Hankins L.	Johnson Tom	Lattimore A.	Merrill Coleman
Hammond Jno.	Harris Isaac	Jordan Hiram	Lang Jesse	Morris Jno.
Hurd Henry	Henry Wm.	" Wrad.	Liggins Dave	Morgan C. B.
Hix Will	Isabel Sampson	Johnson Henry	Lightfoot Frank	Montague L. P.
Huggins Merrill	Ivans Samuel	Jones Jim	Livingston J.	Myre T. B.
Harris Jesse	Jackson O. C.	Jackson M.	Leitz Wm.	Malen Edward
Hammonds Jim	James L. W.	" Allen	Lenore James	Moore Pragg
Hambright "	Jonard W. C.	Jones Ransom	Lewis A. W.	Mitchell Major
Holberk Hay	Jones L. A.	Johnston Tom	Lintner Will	Mann Joe
Henderson R. T.	" Chas.	" Lewis	Loles John	Miller Chas
Huff Gibe	" Wesley	Jones Gus	Lanson Wash	Mathews Meres

4th Ward

Delinquent Poll Tax, 14th Dist.

Maas Henry	Mc Knight Dennis	Phillips Andrew	Reed Eugene	Spruill Howard
Morgan Stock	Mc Callie Chas.	Croser Peter	Rice Jim	Scott B. F.
Moore Jno.	Mc Kipper Geo.	Parlurf Jim	Ridie Milton	Sragety Jno.
Morrison Jim	Mc Ohing Gus.	Prince Redman	Reedy Frank	Seigel S. C.
Milton Sandy	Nelson Andrew	Penn Ginevan	Reynolds Henry	Sims Linn
" C.	Nance D.	Pennington Jno.	Roots Tom	Smartt Jno.
Morgan Jack	Neal Jim	Prothro Lou	Reed Giles	Simpson Jack.
Mason C. D.	Nooley Anthony	Perryman Louis	Robbs Henry	Smart Tom
Monstrey A.	Nelson Chas.	Poke Will	Smith Will	" Jake
Martin Jno.	Nooley Prince	Porter Frank	Shelton Jim	Smith W. H.
Moss W. R.	Nichman H.	Parks H. D.	Smith "	" S. M.
Murray W. M.	Nusk G.	Pursell Henry	Schwartz H. J.	" J. T.
Marshall Henry	Newton G. W.	Cope Eldridge	Silver J. L.	Speck G. H.
Morgan Tom	O'Neal Sam	Queener Jno.	Sonek J. W.	Selman Fred
Mayer Jno.	" Newton	Roberts Henry	Stewart R. P.	Scott Dave
Martin Chas.	Owens Dock	Riddell Jno.	" R. O.	Stewart G. W.
Murphy Dave	Oder West.	Relfe M. S.	Story Chas.	Stewater Joe
Moore Green	Opicer Frank	Royster H. B.	Sweet H. B.	Shufater Jno.
Martin Jno.	Osborn Jno.	Rector J. S.	Sullivan Harry	Sommers Brick
" Sam	Orton Manderson	Rogers A.	Sutton Vaughan	Swan Joe
Mosley Dave	Owens Alb.	Ridley M. C.	Stills Joe	" Wesley
Mucon Geo.	O'Neal Rick	Rogers H. A.	Shank Sidney	Smith Wiley
Mc Farland Jas.	Prince Henry	Roberson Jordan	Smith Wm.	" Alex
Mc Donald W. C.	Patterson W. J.	Reno Jno.	" Jerry	Smitherland S.
Mc Isaac Jno.	Pope A. D.	Rawlings Frank	Shields Jno.	Smock A. T.
Mc Terrell Geo.	Prince C. J.	Russell Able	Sanders Govern	Seals Lee
Mc Murty J. C.	Patten H. J.	Romenger Jno.	Stephenson C. C.	Scott T. B.
Mc Connell Joe	Parson H. A.	Robes Geo.	Snyder Wm.	Sanders Cris
Mc Guire Nath	Park A. J.	Reynolds Billie	Sanford Millard	" Newell
Mc Connell Tom	Patterson R. J.	Rybar W. A.	Snyder L. C.	Sherman Dave
Mc Kinsley W. T.	Payott C.	" Jim	Stratton H. C.	Satter Andrew
Mc Chure Sam.	Pore Moses	Risley Billie	Scott Harry	Tucker Spencer
Mc Mahon J.	" Dave	Rivers Dave	Sea Albert	Travis Wm.
Mc Claude A. C.	Paymel Abe	Ray Monroe	Smithers Henderson	Towers Frank
Mc Cavell Phil	Pullam Rd.	Redinger L. A.	Sea Dave	Terrill "
Mc Crary Jno.	Payne Jno.	Rogers Jackson	" Brangart	Turner Julian
Mc Donald Mat	Prewitt Green	Roland Tim	Smart Jim	Tyree Hiram
Mc Crary Ed.	Patridge J. C.	Richardson Frank	Simmons C. B.	Thomas Henry
" Geo.	Putnam C. H.	Robertson Albert	" R. D.	Tobet Ben
Mc Cannon Wm.	Poke West.	Ruse Bill	Suggars Dick	Thatch Potter
Mc Carroll "	Palmer Marion	Reader Sam	Stanton Robt.	Thompson Hug
Mc Cleary Gibe	Payne Sam	Ramsey W. C.	Stephen Jno.	Thomas Ed.
Mc Creu Jno.	Piosa Dan	Reynolds Robt.	Sanber Jim	Trewitt Henry
Mc Kinney "	Parker Otte	Rover J. W.	Smith Chris	Thomas Dave
Mc Grant Mack	Purnel Bob	Rogers Henry	" Frank	Tall Ross

7th Ward.

Delinquent Poll Tax, 14th. Dist.

Taley G. M.	Wilson W. J.	White Aul	Bradford Tom	Bailey W. T.
Thomas R.	Warren Arthur	" Geo.	Buster M. H.	Boyd C. B.
Thrash Sanford	Wiley Jno.	Woods Will	" J. W.	Bixby Chas.
Turner Wiley	Washington Hills	Young Cornelius	Bonds H.	Briestoff Geo.
" Steve	Whitfield Joe.	Yonall Gabe	Biggals T. L.	Bailey Wm.
" Jim	Wyatt Jas.	" Tom	Block R. B.	Bowman Jim
" " Jr.	Wells Sidney	Zoler Geo.	Bradshaw Jno.	Baker Wm.
Thomas "	Woodard Sam.		Butler Perry	Brown "
Turner Nelson	Wester Will	Total 7th Ward	Burnett J. H.	Boram Chas
Tatum Rich	Wooder Jno.	820 @ 1.50 = 1.230	Batchel. Jno.	Buckhavan C.
Vandergriff Wm.	Walters Lorace	" 5th Ward "	Broyal C. C.	Brooks L. A.
Vandusen S. O.	Wisdom West		Brammon C. H.	Bar Wm.
Laughan Sam.	Wilburn Wm.		" W. H.	Baldwin P. G.
" Ed.	Wright Jacob.	Austin Julius	Brarkley J. G.	Bone Jas.
Vandergriff J. W.	" Jim	Allen Bob.	Bryant J. F.	Blom Riley
Vaughans Jno.	White Peter	Arnold H. M.	Berry Wm.	Berry Wm.
Van Berge	Whiteacre L.	Allen T. D.	Broyles G. C.	Booth Rich
Van Bob.	Williams Jno.	" Harry	Bates M. J.	Brander Jno.
Van Peter	White B. F.	Anchors Henry	Brown J. P.	Brown Jim
Laughan Wm.	Wright Perry	Anderson Green	Battel Will	Bird Tom
" John	Williams Robt.	Ashberry Jerry	Beim W.	Bosher Joe.
" Joe	Walker Barker	Adcock Jim	" C.	Burns J. A.
Wilkey T. D.	Waddell T. J.	Adams H. F.	Browder Fate	Barth Wm.
Williamson Sam.	Washington G.	Austin D. W.	Boguel Ned.	Brock Ed.
Wilson Jerry	Watkins Robt.	Anderson Rich	Brooks Sam.	Biles Jesse
Walker Seth	Whitener Jas.	Adkins J. C.	Brower H. M.	Bailey Claus
Wamble A. M.	Wright A. W.	Aymore Joe.	Black Ras.	Burke J. M.
Wiley W.	Wim T. A.	Allison Jim	Brooks Henry	Bird J. G.
Wise Harry	Washington Henry	Ashbury J. M.	Baker Flem	Boss L. P.
Whitman J. L.	Wright Harrison	Anderson Bob.	Burrow H. P.	Bickel Chas
Washington Geo.	Wester C.	Adams West.	Brown L.	Bassett C. T.
Hester Robt.	" Henry	Adkins Jno.	Burns Jno.	Clifford Adam
Hats Dennis	Warren Ruston	" Jeff.	Blevins J. B.	Conner T. G.
Whitridge Frank	White C.	Askerson Frank	Berry C. C.	Chambers P. J.
Washington Mallard	Waver P.	Adkins Matt	Brown J. S.	Crawford L. S.
" Geo.	Williams Ed.	Abercrombie H. C.	Brown Jim	Castello Frank
Holf Jno.	Wilson J. T.	Abraham Ellis	Beason Jesse	Carlton T. J.
Huff Lewis	Watkins Geo.	Allen J. M.	Baskets H. G.	Cunningham J.
Hilson B. H.	Hester W. S.	Bond Frank	Garr Dave	Chandler Ben
Halls Tate	Walker M. W.	Burns Sim.	Blackman P.	Clay R. D.
Washington Jno.	Williams Jno.	Beuse Will	Blackburn Frank	Cooper H. C.
Hoolson Dave	Walker Wm.	Boyd M. S.	Burdell Wm.	Childers Harrison
Woodruff Henry	Winston "	Barnes Jno.	Brow Jack	Carrison & Kullton
Winchester S. M.	Ware Willou	Bank Brigg	Broyals Ed.	Bolper Jas.
Wheeler Lex.	Winn C.	Bryant C. H.	Bailey S.	" Wiley

5th Ward.

Delinquent Poll Tax. 14th Dist.

Colper Jno.	Dakas J. W.	Ohlms H. &	George C. R.	Howard B. J.
Cotter Fletcher	De Vault Alex	Orlick —	Gibson Allen	Hagler L.
Coote Jas.	Derupsey Wm.	Orhart Joe	Gavin Will	Hall Henry
Cates Lee	Duffy Sam	Fuller Tom	Garrett W. A.	Henry John
" Will	Douglas Geo.	Farmer Major	Gibble A. J.	Howell Wash
Cooper Milo	Dodson Berry	Fikery Jas.	Gibb Tom	Hancock Chas.
Cunningham Jno.	Davis A. J.	Fisher Geo.	Gamble J. S.	Hambright Co.
Chambers A. J.	Darr J. A.	Forman Frank	Garmory Clare	Hall J. J.
Caldwell Fred	Davis Jno.	Freeman Peter	Glenn A.	Harlin Geo.
Collins J. P.	Dunkin Bud	Farris Jack	" Bart	Harrington J. J.
Caldwell J. M.	Dickman C. H.	Fisher A. B.	Gray Will	Hope D. W.
Cropper Anderson	Dodd Chas.	Freeman M. R.	Grober A. A.	Hackney Jim
Cox Chas.	Dangerfield L. B.	Fleck J. W.	Glenn E. L.	Hutchinson C. R.
Collins Wm.	Daniel Mose	Flanigan Arthur	" C. H.	Howell Cal
Camp G. J.	Diamuke Jno.	Fisher A. J.	Garrett B. M.	Hoslie Walter
Curr B. F.	Douley Jas.	Flewellyn Tom	Green Robt.	Hartman Jno.
Church Ben	Drake Alb.	Fillard Geo.	" W. J.	Hix Chas.
Collins Jno.	Dardy Geo.	Fitzgerald Shep.	Garmory S.	Hibber Robt.
Chamlee T. P.	Donovan Jack	Freeman George	Green Alban	Hall Brisco
Costello Joe	Davis Wm.	Friend W. R.	Horton Lawrence	Henderson Bob
Cropper Oli	Doud J. S.	Furman Chas.	Hood Will	Halcomb W. A.
Costol S.	Didmon Jno.	Furing Pope	Haswell W. M.	Ivero Sam
Comers Tom	" Joe.	Flox Jim	Heard J. A.	Jordan Dave
Curry Oscar	Deman J. W.	Finch Geo.	Hamilton S. J.	Jones C. —
Carter Jno.	Evans J. C.	Grayson Ed.	Hammond Alex	Jackson Ad.
Clark J. W.	Overton J. C.	Grant H. H.	Haywood Jerry	Johnston H. S.
Coffey J. &	Elson Amos.	Grudman T. H.	Hendrix Gus	Jones A. H.
" J. P.	Elliott Tom	Green Tom	Hutchinson Israel	Jenning Geo.
" A. A.	Ervin Jim	Gunshue J. A.	Hall J. P.	James Jim
" Dan	Eaton Chas.	Grant Ed.	Hix B.	Jackson "
Chaney S.	Opps Jno.	Gouche Ruf.	" W. M.	Johnson "
Coyle Wm.	Optick Montgomery	Garrin Lawrence	" A. J.	" J. W.
Conahue Tom	Oldridge Jas	Gould C. P.	Hoffman Jno.	" Geo.
Diamuke J. L.	Olkins J. C.	Gibbreath Bryant	Hambright J. R.	Jones Elouzo
Dennis T. A.	Ollis A. A.	Green W. H.	Hannah B. H.	Jennis Joe
Dudley Henry	Englehard Jno.	Gilland A. B.	Hughes Arthur	Johnson Dave
Davis H. L.	Engrain Will	Green Oliza	Hawkins Jim	Jenn Paul
Delous Frank	Edward Geo.	Gilbreath J. C.	Hammond Jas.	Jiles J. T.
Dinglehoff M. J. Jr.	Edmon Jno.	Girley Wm.	Hunt Wm.	Jitt H. A.
Dickens Bob	Edwards Jackson	Grady Henry	Henderson Henry	Johnston Joe
Davis J.	Ellis J. H.	Green W. R.	Hoods A. A.	" Henry
Donahoe Wm.	Oversole L. M.	" Chas.	Hartline Rob.	" Haidy
Dunkins H. S.	Edmons Jerry	Goforth Dave	Holder Chas.	Jeff Wm.
Douglas Wm.	Edwards Will	Garner Geo.	Holland Lewis	Jones A. H.
Davis Dave	Evans Joe	Gar D. C.	Howell Glen	Jackson W. J.

5th Ward.

Delinquent Poll Tax. Dist. 14th.

Jackson J. C.	Lyons Harry	Martin J. M.	McSpaden W. W.	Prewitt Jack
Jordan Clabe	Lawrence Geo.	Middlebrook H.	McFarland Q.	Peoples Fred
Jones Wm.	Ling W. W.	Murphy Robt.	McCallie Tom	Payne Horn
Kelly J. W.	Leonard L. M.	" Tom	" Jno.	Price Sam
Joseph Geo.	Lee Alb.	Morris H. J.	McDonald Pete	Phillips L. O. G.
Lacombe Jacob	Lightfoot L.	Meyers T. U.	" Jno	Phipps Perry
Ling B.	Lewis Rd.	Montgomery T. A.	Nickerson Jim	Payne L. T.
Kelly Wash	Lee H. W.	Millrows J. H.	" L.	Quinn Barney
King J. F.	Lively B. F.	Mitchell W. J.	Norman Jno.	Risterholz Wm.
Kitching Chas	Loyd Chas	Miller Harris	Norton P. H.	Richardson H.
King Ike	Logan Henry	Martin Lewis	Normen Geo.	Roberts Silas
Kea C. F.	Lyons Chas	Moore J. C.	Nolan Robt.	Roberson W. F.
Korlander H. H.	" Poke	Martin Alb.	" Jno.	Roberts W. H.
King Jas.	Larkin O. H.	Miller Cal	Norman P. H.	Ragin L. M.
Kirby W. B.	" Mike	Millhouse Tom	Neal Lewis	Roseburn Jim
Killand Ron	Libu Jesse	Miller Ben	Nelson Chas.	Rogers W. H.
Kip C.	Lary J. M.	" Henry	Nice Geo.	Rowland Mike
Kelly J. T.	Lane Andy	Murray J. C.	Orr R. G.	Russell Henry
" Jas.	Libu D. W.	Morgan T. G.	O'Rear B. T.	Riggins P. H.
King R. A.	Mason Frank	Mosyer Geo.	Ohls J. W.	Robinson Jno.
Krause L. F.	Morris Mose	Morgan Dick	Pope Oli	Ricker A. H.
Kyle Nelson	Mason Tom	McDowell Chas	" Shack	Roberts Jas
Kemp Jno.	Miller B. F.	McCarthy Pate	Perkins Gus	Roth Chas
Kashey J. H.	Mosey A. B.	McDonald Am.	Powers Ed.	Rooden Andy
Kamber Tom	Mognes Jno.	McAfee Ben.	Pickens Wm.	Rumsey L. J.
Kayton Jno.	Moffett Will	McDowell H.	Powell Seth	Rimels Col
Lee H. B.	Maxton Rd.	McCulland H.	Potter H.	Reagon B. P.
Lewis P.	Morris "	McGee Sam	Phillips W. H.	Richie Joe
" H. W.	Myers W. H.	McKaig R. B.	Pinley H. C.	Rogers B. H.
Lisley Anderson	Marsh H. J.	McDonald Alf.	Puge Jno.	Robinson Henry
" Jno A.	Muegrove Jno.	McDermott Willis	Payne T. H.	Rauhurb Jno.
" Andrew	Moore Lewis	McKnight Jos.	" A. J.	Richardson B. C.
Lynch Robt.	Milton Joe	McClennon Wm.	Pullin Cato	Rogers Robt.
Lavague T. A.	Myers Walter	McGuit Mart	Puck L.	Rumsey Chas
Labarr Alex	Miller Jim	McKenney Chas.	Puckett Geo.	Reperst Jno.
" Jr.	Marlow Will	McGee Wm.	Pouge J. A.	Rovery Jim
Lavott Pierce	Milner Wm.	McCuller Wash.	Parker W. M.	Robusy Wm.
Lefew G. W.	Martin Marshall	McKenkins Jas.	Patterson Chas.	Ross Jno.
Lands W. C.	Massey Jno.	McWilliams J. T.	Putman Allen	Roberson W. F.
Lee Marion	" J. A.	McPherson B. B.	Parbest S. L.	Roberts G. H.
" Ed.	Miller Riley	McGuthrie Geo.	" L. A.	" J. T.
Leonard Freeman	Martin Rd.	McGrath M. J.	Putrus Jas.	" W. C.
Latner Jno.	Moze Alf	McDravy Geo.	Potter Ed.	Rowlster T. C.
Licht J. T.	Martin C. A.	McAfee Dan	Pickens Wash	Ruffin W. W.
Ligons Martin	May H. C.	McHabb Simon	Panner R. G.	Russell Geo

5th Ward.

Delinquent Poll Tax. 14th Dist.

Kadabough Jno.	Shell L. M.	Smith Jacob	Wolf F. M.	Wright J. M.
Richie Alex	Spriggs Bob.	Strong A. A.	" H. Q.	Welch W. C.
Russell Ben	Springfield Tom	" L. M.	Wilson Ipham	Williams Sam.
Ragland Lewis	Simpson Wm.	Striegel C. D.	Willas H. W.	Wycoff Phil
Russell T. J.	Starbier T. J.	Stewart J.	Warren Joe.	Williams Geo.
Robinson Jim	Shevilhard J. H.	Treason Alf.	Williams Lee	Woods M. C.
Rodgers J. C.	Smith M. J.	Trust W. M.	Waters Geo.	Wilson Jacob
Roseland C. C.	Springfield M. C.	Thrasher J. S.	White Jno.	Weaver Nesbit
Reeder Joe.	Scotfield S. S.	Thompson Clem.	Wilson Jack	Whiteside Jim
Roberts Lou	Shohday Martin	" Logan	Weaver Jno.	Woods Geo.
" G. C.	Slaughter Jas. Sr.	Turner A. A.	Williams Tom	Wilkey "
Read W. J.	" Jr.	Trout Sam	Winston Burt	Wyatt J. H.
Sharpe Alex	Scott Jim	Tanner J. C.	Woods Geo.	" Carroll
Smith Henry	Smith J. H.	" C. A. T.	Watkins Gilbert	White Jno.
Stephenson Jim	Street Harry	Terrill J. G.	Williams J. Q.	Wilson "
Stephen Lucious	Seyles Bob.	Thomas W. M.	Womble Harry	Williams Ike
Sledge Green	Smith C. H.	Tipton J. C.	Wearns Jno.	Kiley Dave
Sanders Jordan	" Ben	Torr Tom	Wyatt Miller	Westcott R. S.
Sledge Jim	Spiveer Jim	Teppenpaw Amos	Whitley Lew	Williams J. H.
Schlachter Jacob	Shummons Jno.	" Sr.	Wilson Hatter	Hardlaw J. A.
Stafford Sam	Strecker A. D.	" Jno.	Wies J. C.	Walker J. A.
Shubert Geo.	Smith Lew	Tell Geo.	Williams Pierce	Williams Geo.
Simpson Chas.	" W.	Touton Marion	Washington W. M.	Gibbers J. S.
Smith Alf.	Scott Alex	Thomas N. G.	Woods Carneat	Zoke Thum
" Austin	Smith Tom	Taylor Sam.	Warm J. H.	Hayden T. S.
Summons Andrew	Scott Will	Toliver Ed.	Wheeler Geo.	Friend Jno.
Saffren Wm.	Smith Jim	Tutter Olsie	Wilson C. D.	North Geo.
Salard Fred	Strand J. H.	Turner Q. A.	Wilkey Ed.	Total 5th Ward 786 @ .50 = \$1.179.00
Simmers J. T.	Spurr Chas.	Tutton W. M.	Woods Robt.	
Shannon Robt.	Shaw Jim	Thompson G. A.	Wisse W. A.	" 6th Ward."
Summers G. W.	Smugletry T. M.	Thomas Dave	" J. A.	
Saxton Henry	Stephens Jim	Thompson L. H.	Walker Jim	Acree S. J.
Seffield "	Smith Otter	Turner S. L.	Williams C. C.	Algood W. T.
Spencer Tom	Springfield A.	Taylor Tom	Woods Q. T.	Andrews Jas.
Strandal O. H.	" Jno.	" Sam	Wardall W. D.	Alexander Ries
Smith J. H.	Singleton Dave	Thompson Will	Weasley Isaac	Anderson Jas.
Shamottoski Jno.	Shaw Jim	Townsend Thad	Walker T. C.	Acosta C. C.
Street Wm.	Smith Jack	Thomson Hubert	Wycoff Frank	Ashley -
Smith J. H.	Schriber O. H.	Turner O. T.	Williams Moses	Anderson L. T.
Stafford J. T.	Stewart Jno.	Upham G. D.	Wilson M. C.	Adams W. M.
Smock Wm.	Shunelan S. J.	Underwood Ashberry	Wolf Henry	Avery A. J.
Snick T. P.	Slent Louis	Upton Jas.	Write C. C.	Britton -
Soanlan J. T.	Slung Nath	Veil Austin	Walker T. J.	Blackford A. P.
Streeter Tom	Shamley T. P.	Williams Warren	Woods Will	
Sergeant Joe	" Geo.	Wallick Dave	Walton Geo.	

7th Ward,

Delinquent Poll Tax, 14th Dist.

Brown L.R.	Crimmins Jno.	Oates Herman	Hood J. A.	Johnson Sol
Brasier Saml.	Gillins W. F.	Evans H. Cole	Hall W. F.	Jackson Larkin
Beshear Jos.	Curly Peter	Oates J. C.	" D. J.	James H. W.
Bryan Chas.	Cannon "	Edwards David	Hutchins J. N.	Johnson Geo.
Black Jno.	Clark W. S.	Odelstein G. C.	Hill Walter	Jones Andrew
Bebe C. D.	Cleveland Geo.	Elliott W. R.	Haney C. J.	" Lewis
Berlin H.	Cloutz —	Oppos Jas.	Haralson Henry	Kenney C. D.
Brown Wm.	Carter Jas.	Evans Andrew	Hoyt C. F.	Lard Lewis
Bates C. F.	Choic Lew.	Critt W. L.	Henley Chas.	Kirk W. A.
Blackwell Geo.	Cavin Wm.	Flanagan —	Harris Franklin	Rendall C. P.
Benkovitz B.	Campbell C.	Falk Chas.	Hackett Wm.	Kirk Frank
Bates L. M.	Custt Robt.	Friedman A.	Harris H. H.	Keyser Wm.
Brown Wm.	Conway Jas.	Fagan Moses	" R. T.	Keiney Geo.
Burnett Jas.	Cloud G. A.	Fagala A. F.	Hall Ed.	Kingsley Frank
Bolan Oak	Cook W.	Flint —	Hogan Henry	Keith Thomas
Brogden Berry	Clift J. W.	Fisher Wm.	Hannon Jno.	Karnes Wm.
Benford Jno.	Crawford D. C.	Frederick R. C.	Hambou Joe	Keelin Lewis
Bradford Cicero	Couley J. R.	Fawkes C. K.	Hixon Paley	Kearns Wm.
Baugh Brack.	Craig R. T.	Fisher Chas.	Haley Frank	Kuhn J. K.
Burd Gus	Cook S. B.	Freace Jack	Hankins Lewis	Karite Joe
" Lewis	Doyle C. C.	Gillespie Frank	Horman S. C.	Kerr Edward
Bacon —	Duffy J. M.	Gerach Phillip	Hood Henry L.	Long B. F.
Baxter Thos.	Dodge J. C.	Grimme F. S.	Hanna Jas.	Levy J. J.
Beard J. F.	Dunn C. C.	Gregory C.	Houston Keetty	Lord Stacy
Bannon P. C.	Darnenberg Albert	Green S. C.	Hankins Wm.	Laudis Chas.
Blose G. P.	Daniels Ben	Graff J. D.	Harris Chas.	Lofton J. M.
" B. A.	Duda Augusta	Green Saml.	Hughes Jeff	Lichten J. K.
Boll W. C.	Dickson —	Gulley A. T.	Hutchinson J. D.	LeBron C. K.
" Henry	De Georges Frank	Graves S. J.	Holly Henry	Lewis Jas.
Charlton C. D.	" D. C.	Gaylor Nelson	Hodge Jno.	" Albert
Christopher —	Douglas W. A.	Gillespie Frank	Henry David	Lasson —
Corkley C. D.	Davenport Geo.	Gayer L. A.	Humbly Wm.	Lea Dan
Card Chas.	" Joe H.	Griffey Wm.	Hardley L. M.	" Chas.
Cates Sam	Davis C. K.	Gentry Calvin	Harris —	Light G. W.
Conkling H. K.	Duffy —	Glover Orion	Hyder W. A.	Little Geo.
Christoborn A. H.	Dagley Henry	Graham Ed.	Holloway Geo.	Lindsay Geo.
Cleage Jno.	Day Paul	Gillespie Lewis	Hibler Robt.	Lerague T. A.
Carlisle Thos.	Delaney Ed.	Gaso Jas.	Hoyt C. F.	Mather A. G.
Conrad Geo.	Daniel Henry	Green Frank	Human Stephen	Montgomery Jno.
Conkling N. W.	Evans H. C.	Garnony —	Jarmagin T. P.	Mandre J. F.
Courtney Timothy	Collis M.	" Knox	Johnson H. T.	" Phillip
Cash Jas. A.	" G. M. Dr.	Hambright B.	Jackson Geo. P.	Meadows Geo.
Cheggay R. D.	Croin —	Hames Jno.	" Jno. F.	Martin C. D.
Chalman H.	Elder J. W.	Huffine W. C.	Johnson Geo.	Moody F. A.
Conyers J. F.	Cromo Will	Hutchins Gary	James C. C.	Maples Henry

6th Ward.

Delinquent Poll Tax.

14th Dist.

Moore A. J.	Osborne Herod	Smith Frank	Taylor Ed.	Warren Thos.
Mansfield J. C.	O'Neal Charley	" P. A.	Travis W. H.	Ware Britton
Murphy Mike	Oliver J. C.	Schanek Jno.	Tarry C. L.	Winkestone Jule
Mason Jno.	Parker Wiley	Swatzman J.	Thomberry R. H.	Wilson Jeff
Morgan A. J.	Pickenbough J.	Slater T. J.	Tow Will	Whitcomb Chas.
Maulid Alex	Prentiss L. C.	Schonck J.	Thomas Geo. W.	Watkins Jno.
Mills Jno. H.	" P. A.	Schnee Henry	" Saul.	Willis Thos.
May M. H.	Putison Jno.	Seemmes Roger J.	Timothy Wm.	Weaver Jno.
Mitchell L. F.	Plumb W. T.	Schnoelling M. C.	" Thos.	West "
Martin Calvin	Pyles Amos	Shaw J. A.	Talley W. C.	Woodberry Chas.
Morgan Robt.	Paterson Andrew	Smith G. T.	Taylor C. B.	White Thos.
Murphy Frank	Pickering Hank	Standback Jack	Timothy C. S.	Walson Robt.
Morton Emmitt	Perry A. F.	Smith J.	Thomas Wm.	Walker -
Munsey Wesh.	Payne Rob	Shelley M.	" Saul.	Young Horace
Moore Robt.	Partle Jno.	Sharp Jas.	Tully T. J.	Zook M. A.
Mitchell Wm.	Putman Frank	Stottzaris -	Tutdome Thos.	
Maxwell David	Parker Wm.	Stepher J. P.	Thompson Wm.	} Total 6th Ward 432 @ 1.50 = \$648.00
Mitchell Chas.	Revelman I.	Simpson Aaron	Taylor Eugene	
Miller Nick	Rope Saul.	Steptor Wm.	Tompkins Chas.	
Moffett Jno.	Ratterson -	Stemer Ed.	Talbot N. H.	" 7th Ward "
Morris Jno. G.	Peck	Silberman Max	Thomas G. M.	
Meehan Jno.	Rhodes Henry	Shelverton A. A.	Sauhaner Arthur	Arment Chas.
Mc Kune Jeff	Roberts W. C.	Stillwell -	San Dyke T. N.	Aikens Geo.
Mc Kune R.	Reed J. C.	Shelov Lewis	Selevs Chas.	Ashmore J.
Mc Cune -	Rogers J.	Simpson Frank	Soyght Henry	Alexander Denn
Mc Key J.	Ransom Ed.	Sneedman Jno.	Wilson H. M.	Allen Fred
Mc Farland Geo.	Rose J. C.	Scott Joshua	Wilkins W. S.	" Walker
Mc Intire "	Reese C. C.	Spriggs Caleb.	Woodworth Wm.	Anderson Ed.
Mc Clure W. J.	Robertson Robt.	Simpson Nathaniel	White J. F.	Allen Isaac.
" Geo.	Raymond T. C.	Spreidman H.	" Linn	Ashbury Jno.
" J. C.	Redmond D. B.	Speck Jno.	Wallace R. F.	Alexander Geo.
Mc Guire P. A.	Ragsdale B. D.	Smith Rd.	Walsh J. J.	" Jas.
Mc Graw Jas.	Richards Robt.	" Wm.	Williams Fletcher	Anderson Henry
Mc Key Chas.	Rice Henry.	Stewart Jas.	Walsh Wm.	Anthony Robt.
Mc Campbell Jas.	Rowland Anthony.	Snyder Conney	Wells J. R.	Anderson Lewis
Mc Dowell P.	Randle Jeff	Slaughter A. C.	Woodworth J. W.	Allen Jno.
Mc Dorkle Harry	Reese Geo.	" H. G.	Wommoek Wash.	Agay L. M.
Mc Grave J.	Rather Jack.	Sims -	Welch A. J.	Anthony J. J.
Mc Dutcheon Steve	Rice H. A.	Simmons H. C.	Ware Geo.	Allen T. W.
Norman Geo.	Rowan Jno.	Stewart Geo.	White Lynn	Alexander L. D.
Nelson Wm. S.	" Wm.	Small M. S.	Walker M. H.	Anderson Henry
Norman Harrison	Robertson "	Silbach -	Weatherford W. H.	Allen Jewitt
Oakman A. H.	Rawlings Ed.	Teal W. M.	Wright Clinton	Adams Jake.
" C. H.	Rideout -	Taggart R. F.	Wilson -	" Saul.
Owens A. W.	Simmons H.	Taylor Wm.	Watson Jno.	" H. C.

7th Ward

Delinquent Poll Tax, 14th Dist.

Allen Will	Berry Miles	Bailey J. J.	Cameron S. H.	Dent Robt.
Bernathy Henry	Bozeman Robt.	Barksdale J. L.	Dobb H. P.	Dudley Wm.
Anderson Herbert	Brynum Am.	Beckert Chas.	Cartter Chas. M.	Daisy Lewis
Gay Geo.	Burgess Ben.	Burke Ed.	Counsel J. H.	Dickson C. M.
Ellin J. B.	Banks Andrew	Caffrey Chas.	Crawford C. B.	Dodd Jas.
Brown Walter	Brisco Jno.	Clage Jno.	Casey J. B.	Drew Ed.
Butler Martin	Bazleton Frank	Cox Abe	Carothers Thos.	Daniels Jno.
Brown Ed.	Blard Lewis	Calloway Jno.	Connelly G. M.	Dickson Jas.
Bunn Henry	Bogess H. M.	Crutcher Henry	Coyler Alex	Davenport Andrew
Brown Jas.	" Eugene	Cantrell J. L.	Crowder Ezekiel	" Am.
" Jno.	Benford Jack	Clemens Oscar	Coyme Chas.	Day Geo. M.
Beard Chas.	Bogess Wm.	" B. J.	Clements Jno.	Davis Jas.
Brown H. L.	Burguin Jno.	Childs Saml.	Conner	Duncan Frank
Badgett Green	Brown Geo.	Cross Giles	Cannon Geo.	Deberry Henry
Bonds J. R.	Bailey Emanuel	Dunningham Perry	Crow Chas.	Durham Phil
Byrd Henry	Badgett Green	Cantrell Jas.	Cornelson F. M.	Downs A. C.
Bosley "	Bird Wm.	" "	Casey Jas.	De Costa "
Bourman Saml.	Blacke J. M.	" Chas.	Chew Thos.	Damon D. W.
Union Geo.	Bogle W. H.	" Walter	Crute C. S.	Duncan H. H.
Brown Warner	Boruck C. E.	" Saml.	Cullen Pierce	" G. S.
Bonds Chas.	Banks Alex	Crumpton Wm.	Chester Chas.	Dickert Wm.
Byrd Henry	Bishop W. N.	Chambers Jas.	Cheatum O. G.	Davis Thos.
Billingsly Jas.	Brotbeck Jno.	Coleman -	Cotter Patsy	Dobbs Saml.
Baxter Lilly	Burk J. T.	Chambers Chas.	Cherry Martin	" " Jr.
Bird D. G.	Barnes Jno.	Carson Henry	Carmichael J. A.	Daniel Jack
Blair Jno.	Battles J. T.	Cox Geo.	Clark Henry	" -
Burck Ed.	" J. W.	Clarke Henry	Cunningham	Dorsey F. L.
Burge J. G.	Union Jno.	" Wm.	Chambers	Duncan Saml.
Brown Henry	Barrett T. J.	Cannon Jesse	Chandler Cicero	Davis Dave
Bird Allen	Bryant Geo.	" Harvey	Crowder Sandy	Dover A. C.
Burnett Jol.	Bryson Bud	Childs Jno.	" Saml.	Davis Jno.
Burgund M. C.	Bright Will	Cattell Riley	Whitwood Jake	" Chas.
Brown Major	" Aaron	Coleman Geo.	" Geo. Jr.	Dobbs Jol.
" J. W. P.	Brooks Jas.	Coylers Jesse	" Saml.	Dooley C. B.
" Jas. F.	Byrd G. W.	Christian Wesley	Dungan Henry	Durham Jno.
" Robt.	Baker Clark	Carmichael Jno.	Davis Jno. T.	Davis Paul
" Geo.	Barnes Frank	Cardon Geo.	Duffy T. P.	Dorsey J. R.
Bonwell Sol	Beardou H. C.	Centers Jno.	Dorsett Jerry	Elkins Jno.
Bassett Mart.	Byron Jno. S.	Cartter Thos.	Davis Robt.	Edwards R. C.
Buck Chas.	Bruce Wm.	Cherry Fred	Dent Ed.	Otheridge Green
Biley Ed.	Bridges "	Crawford Wm.	Deaderick M.	Olison Randle
Burdett Ike	Brickelstaff Geo.	Cowan Frank	Dennis Perry	Evans Moses
Billingsly Wm.	Banks Andrew	Cobb Albert	Dickson Wm.	Castman Wiley
Bonds Will	Barrett Walter	Cumbert A.	Davis "	Elder Jas.
Bryson T. A.	Badger R. L.	Clayton Jere	Davy Thos.	Edwards Chas.

7th Ward

Delinquent

Poll Tax

14th Dist

Orans Jno.	Gillespie Luke	Harris Jas.	Horn Ed.	Jackson Hal
" Sam	Ganaway Knik	Hall D. H.	Henry C. J.	Jones T. S.
Omberson Robt.	Griffin Jno.	" Alfred	Hudson Thos.	Johnson Jno.
Opps Jno.	Garner G. D.	Hopkins Henry	Hamilton Buck	Julian Thos.
Dagles A. S.	Green Wlem	Henderson Will	" Jacob	Jackson Andrew
Coles Lindsey	Glasgow Henry	Hammond "	Hightower R. d.	" Moses
Doerett —	Green Jas.	Hall Willis	Heist Wm	" Perry
Embry H. H.	Gorman H. M.	Henderson Jno.	Huffine G. H.	Jones Wm.
Wagar Wm.	Garner Harry	Hopkins Ed.	Hix T. M.	James "
Ellison C. C.	Guess Wm.	Hodge Grant	Hankins Frank	Jackson Israel
Ellis Westly	Garmon Isiah	Hall Floyd	Hardeman Wiley	Jones Watson
Daves M.	Gibson Julium	Harper Matt	Harline H. H.	" Wat
Emerson Jas.	" Jack	Henderson Thos.	Hudson Peter	" Yeke
Elbige Lewis	Gilmore Bynum	Hopkins Henry	Henry Will	Jackson Granie
Frazier Harrison	Gay Thos.	" Mosel	Hunt —	Jones C. J.
Foster J. A.	Green Tillman	Holden Wm.	Hanna W. A.	Jenkins J. C.
Fain Alouza	Gordon Alouza	Hamilton Harrison	Haney Allen	" J. C.
Franklin Jas.	Gadsden Joe	Henderson Wm.	Horton Jas.	" Thos.
Freem Thos.	Grisham Elliott	" Albert	Henderson Ed.	Johnson H. J.
Fields Wm.	Geiler Jno. Jr.	Hill Sam	Hackett Humphrey	Jones Frank
Fry M. L.	Green Frank	Howard Eugene	Hendley Joe	Jackson T. W.
Foster Geo.	Garrison J. H.	Hoder Johnson	Harris Henry	" P. H.
Frost Jas.	Grant Geo.	Howard Robt.	Henderson Will	Jones Mack
Foreman P.	Grimm Jesse	Hinton Peter	Hopkins G. W.	Johnson Jas.
Fleming Emanuel	Gider Oliver Jr.	Holland Sherman	Harrison J. S.	" C. C.
Fabia Paul	Gerhardt Geo.	Hawkins Henry	Engledow R. d.	Jones D. C.
Fuler Jno.	Garrett Young	Harper Amstead	Igon Ben	Johnson Arthur
Ford Sam.	Griswold W. R.	Holliday Wm.	Kler Chas J.	James Robt.
Flacker H.	Gormey J. A.	Hill Ed.	Joyce G. W.	Jones T. S.
Faigner Jeff.	Gribben Jno.	Hopy Hugh	Jones Jordan	Johnson Henry
Farrell J. D.	Gudger B. M.	Haliburton H. B.	James "	Jane A. C. J.
Fisher J. H.	Garmony Jack	Hall J. H.	Jones Jacob	Jones S. W.
Faulk James	Graves D. A.	Hodge R. J.	Jackson A. B.	Jewell —
Fry J. T.	Gravey W. G.	Hood Westley	" Geo.	Jackson Jas.
" C. C.	Greenwood Barton	Hodge A. G.	Jones Alex	Jones J. J.
Freeman Jordan	Garrett J. A.	Harper Joe	Johnson P. H.	Johnson Geo.
Frewell Q. W.	Hardhire Henry	Hudson Charley	Jones Pleas.	King Anthony
Frostell —	Hoover C. C.	Howell J. C.	" Matt	" Jno.
Furger J. H.	Hawkins —	" R. C. L.	" Henry	Knox Andrew
Fry Nelson	Holly Henry	" C. H.	Johnson Geo.	Kelly Will
Flemister Jno.	Harrington C.	Hutchins J. M.	James Jim	Knox Henry
Griffey "	Harlin Thos	Hancock J. D.	Jones Simon	King Chas.
Griffith A. D.	Hoyle Robt.	Henderson W. C.	Johnson Wm.	Kemp Robt.
" A. F.	Harlin Thos.	Harris Jack	Jenkins Joboz	Kennedy W. B.
Gross Joe.	Hardin —	Hitz —	Jones Ed.	Knitte Jacob

7th Ward.

Delinquent Poll Tax

14th Dist.

Kelly T. L.	Lea Phil	Maloney Jas.	Nilson H. C.	Phillips J. A.
" M.	" De Witt	" J. Oak	Nance Randall	Porter Joe.
Keith Elijah	Lucile Benn	Marsh O. W.	Newberry Will	Penebaker T. P.
King Chas.	Lyons Caleb	Miller H. J.	Neely Anderson	Poliquin S. J.
Kelly Morris	" Alex	Milligan J. B.	Owens Jas.	Robinson Pete
Kennens Chas.	Lynch Ben	Murray Jas.	" Matt	" Sam
Kizer Jas.	Long J. S.	Mann H. P.	Oliver Red.	Robertson Martin
Kessler Jacob	Mitchell H. J.	Mason J. S.	O'Brien Dennis	" Ellis
King Chas.	Moses York	" Phunk	Oakley Geo.	Rather Jack
" Toke	Mott Elijah	Montgomery Will	Ottley S. G.	Rains J. T.
Kingalow J. H.	Mills M.	Mason Wiley	Omhundro L. J.	Rose Jas.
Kelly Ed.	Mayfield Sam	Maroon Sam	O'Connell C. J.	Richard Jere
Kibler Jno.	Montgomery Rufus	Moreland -	Orustead G. H.	Rabe G. H.
Kennedy C.	Mary Jno.	Martin J. G.	Overall Will	Robinson Jno.
Kisener Chas.	Mayfield Green	" W. W.	Patterson Wm.	Reece -
Kaw Amos.	Mitchell -	Mays -	Pool Jas.	Reynolds Bragg
Kockhart T. J.	Moore A. J.	McDonald T. A.	Pitts Win.	Ross Coley
Kammann Jno.	Murdick Tim	McDowell Jno.	Peak Chas.	Rennick Geo.
Kawrence J. T.	Mason J. M.	McFarland Geo.	Phillip Henry	Roberson Ed
Lewis R. d.	Miller Jno.	McKinney D.	Prater Edw.	Reed A. H.
Kane T. A.	Week "	McKain Geo.	Payne Read	Rainwater Thos.
Long J. L.	Moon Solomon	McBee Will C.	Pender Chas	Russell Albert
Leby R. T.	Morris Allen	McWilliams Will	Pickering Jno.	Rogers J. H.
Lewis Onock.	Moore Lee	McConnell C.	Pitts J. T.	Rice Dave
Lockett Sam.	Mills Elizabeth	McKinney Sam	Payne R. D.	Ross Sam
Luster King	" Major	McCutchon F.	Patterson Chas	Ransom Dennis
Lewis Isiah	Miller Randolph	McKoll R. M.	Prince Henry	" Murray
Lawrence Jas.	Morrow Thos.	McCullum Lee	Parks -	Ross Albert
Lewis O. W.	Morton Sam	McAfee Thos.	Peak Leonard	Robbs H.
Lillard Harry	Massengale Rd.	McCutchon Geo.	Person Alex	Richardson J.
Lewis Warden	May Alfred	" J. M.	Perkins Henry	Ramsey -
Leach Emmett	Moore Randolph	McCullough H.	Peak Jere	Richmond Eli
Fogster Oscar	Miller Geo.	McLeod J. L.	Prator "	Rogers H. F.
Rodor Jerome	Mason Jas.	McClendon Jas.	Purvis Geo. C.	Ryall Thos.
Lloyd Chas.	Mays Lest.	McCoy Geo.	Bowler C. J.	Roberts Marshall
Lea Thos.	Mason Smith	McKinley Dave	Phillips Wm.	Riddon Jno.
Love H. C.	Magill Wm	McMillan Lee	Prater Peter	Ray Phil
Linn N. G.	Moore H. T.	Newton Robt	Price R. W.	Ross Mack
Underber Frank	Martin J. C.	Norman Levi	Currell C. C.	Richardson Wm.
Lougley Rully	Moross C. A.	" H. R.	Purke Aley	Russell Ed.
Lewis Jas.	Mills Chas.	Nelson Frank	Pledgett Luke	Rogers Neal
Lathrop J. C.	Meidung Edw.	" Jack	Pugh W. L.	Richardson T. A.
Little Sidney	Mitchell B. S.	Nokman C. H.	Philo Green	Robins J. H.
" Henry	Messick J. H.	Nicholson Cicero	Plummer J. A.	Robertson Chas
" Chas.	Meadows Geo.	Nance Ben	Richard Wash	Ridout C. H.

7th Ward.

Delinquent Poll Tax.

14th Dist.

Robinson Geo.	Skinner M.B.	Turner Joe	Wells Alex	Woodburn Criss
Read Chas.	Shorter Chas.	" Henry	Wade Jno.	Whitaker L.W.
Rivers Abner	Stamps Geo.	Thomas G.W.	Williams Jos.	Wood Hewett
Richardson W.J.	Smith Samr	Taylor Joe	Walker —	Wester W.C.
Ragon W.B.	Screen Gilb	Thomas Jno	Williams Jas.	Wheeler Wm.
Roberts Milton	Smith W.O.	Thompson Luke	Wilhoit Wm.	Werk J.B.
Richardson C.L.	" R.T.	Thomas Trine	Williams Asa.	Wells C.O.
Roberts N.W.	" R.A.	Trower Ed.	Ware Wm.	Williams Jno.
Scruggs Chas.	" J.W.	Thurman Henry	" W.W.	Wheeler H.A.
Spear Ed.	Stockard C.O.	" Jere	Waterhouse Alb.	White Aaron
Simmons Pete	Smith Jas.	Tillman Jas.	Willis Mason	Welch Henry
Smith J.R.	" Jno.	" Will	Walker Alex	Wilson Geo.
Slaughter Dennis	" Joe	Troxell C.H.	" Jno.	Wallace J.C.
Stellman R.	Sully Jno.	Thompson Sam	Woodruff Henry	Williams Ed.
Smith Luke	Sively Jack	Thornton Ed.	Washington Geo.	" Wm.
Scruggs Edw.	Stephens Major	Thompson Robt.	Watson Dan.	" Alb.
Smith Morgan	Smith Obiah	Taylor Wm.	Woodruff Nelson	Higgins Wm.
" Jas.	Sparrn J.L.	" Jesse	Wood Ed.	Williams Saml.
Stamp Allen	" Jno.	Thompson Harry	Williams Henry	Harren A.B.
Smith Chas.	Smith David	Underwood Jas.	Warren —	Williams Geo.
" Benj.	Swann Henry	Underhill C.B.	Whiteside P.G.	Warren A.B.
Streeter Jas.	Simpson Ed.W.	Artery A.C.	Washington Mike	Williams Geo.
Smith Nathan	Slaw Wm.	" T.J.	Williams Geo.	Woodworth T.D.
Soloman Thos.	Scruggs Sol.	Canham Henry	Works Jno.	Worthington Ole
Smith Peter	Stamm Ed.	Leudergriff Ad.	Walker Benr	Warren Ad.
Sneed Dan	Swann Jordan	Derron Rd.	Wathman Will	White J.W.
Streeter Thos.	" Irvine	Williams Jas.	Washington Aaron	Wilkes H.C.
Stone Wm.	Shnell Linc	" Geo.	Williams York	" A.S.
Smith Geo.W.	Sroyan Jno.	Waterhouse C.	Wilson Albert	Werk B.S.
Summerough Ben	Scruggs Thos.	Waters Ed.	White "	" F.O.
Seward J.W.	Settiff Jno.	Whitlock Frank	Walker A.G.	Witter H.M.
Smith Newton	Sheridan Will	Williams Henry	Watts Wm.	Killer Perry
Singleton Anthony	Stanfield Eugene	Wynick G.H.	Wilson "	Harren Albert
Stephens Jas.	" Edgar	Humble H.H.	Walker Aaron	Wilhoit J.D.
Smith Ed.	Tinsley Thos.	Williams Henry	Whitman Samr	" J.A.
Stanforth R.J.	Towers Jas.	" —	" Jno.	Watts B.A.
Small C.J.	Taylor T.D.	Witherspoon Hamp.	" Phil	White W.P.
Simms Harry	" S.W.	Wilson Chas.	Wilson Lew	Wade W.T.
Starks Will	Tucker Spence	White Sol	Wright Ed.	Young Robt.
Sever A.	Taylor Joe	Williams Jordan	Watkins —	" Lann
Spever Will	Thompson Wm.	Wableton Jno.	Woods C.C.	" Will
Simpson Thos.	" Alonzo	Wilson L.W.	White Geo.T.	Yarborough Luke
Sadler Geo.	" Andrew	Weaver Shed	Kingfield Nesbit	Youngblood Jo
Stephens Henry	Thymartin Jno.	Wiggins —	Warner J.L.	Young Omore
Stewart Joshua	Turner Robt	Wilkey Hestly	Woodburn M.A.	Zuber Henry

Delinquent Poll Tax, 14th Dist.

oden Robt.	Baker Albert	Oruse Wm.	Dillard Mike	Flippo Jno.
otal 7th Ward	Berger Henry	" Geo.	" Wm.	Fielding Geo.
28 @ 1.50 = 41.392	Burch Frank	Clark Wm.	Davis Alb.	Ferguson Jno.
	Bonner Milton	" Ben	Dillard Chas.	Fantimer Marion
5th Ward	Butler C. O.	Camp. G. W.	Dobbs Lit	Fork Jos.
"	Burton —	Cooper J. M.	Dartis Geo.	Fuller J. W.
	Buchanan Alfred	" Henry	Denton Joe.	Farmer J. M.
okley Harry	Bucklewitt —	Campbell Alex	Dillard Thos.	Filker Lewis
ustin J. T.	Blaine Will	Clay Henry	Davis Geo.	Fleming Henry
" Jno.	Bonner Benj	Carter Raymond	Dardis Andrew	Fielding Geo.
ernathy Jake	Blankenship W.	Craft Green	Duckworth J. C.	Fisher Wm.
ithony H. J. L.	Browder Rd.	Carter Stephen	" Jno.	Garrett Thos.
ernathy T.	Bridges Edw.	Choat Frank	" Wm.	Gibreath Geo.
" Chas	Binnerman Wm.	Clark Wm.	Dacus W. J.	Gordon Borden
dams A. S.	Brock Chas.	Collier Haywood	Driggs W. C.	Gassett H. M.
" Jno.	Brown J. H.	Cook W. L.	Drew Wm.	Garrett Andrew
deock "	Blackwell Wm.	" J. L.	Daniel Mark	Goodman Chas.
ikens Wm.	Bennett Jno.	" J. J.	Dale Jas.	Grubb C. L.
dams Newton	Bird J. A.	Clifton Geo.	" Stephen	Goodman H. R.
very Dr.	Bell P. B.	Cox Henry	Dumleoy W. C.	Golden Jas.
nthony H. J. L.	Brocton L. T.	Coswell "	Dunohoy Jack	" Jno.
llen Wm.	Bonner Henry	Cambrow Wm.	Drew Jno.	Gladis W. J.
aine Theodore	Bailey Chas.	Cloud Jas.	Dillard Henry	Graves Jno. C.
ill C. L.	Bradley Wm.	Carson Alex	Ervin Wm.	Garner Jeff
" G. H.	Cartlett W. L.	Columbus Chris	Emerson W. T.	Gurley Chas.
berger Hense	" —	Cooper Jas.	" Elijah	Grady Tim
ond Crawford	Blackman Alf.	Crabt Willis	Osley Jordan	Griffin Jno.
" Sam	Barbis —	Clark Andrew	Oades Jas. H.	Giddons C. J.
inkly M. A.	Burns —	Caulfield Franklin	Orin —	Green Ross
aine Henry	Bonds Dock	Chadwick Jno.	Orms Jack	Gaston J. L.
rown Frazier	Bonner Wm.	Cooper "	Orin Miles	Hufstutter Jake
utler J. M.	Brooks Clem	Clark Will	Edwards Andrew	Hooper Jas.
blunt Chas.	Bucklewitt —	" Felix	Orvin Edwin	Harper Leonard
rown Cyrus	Cooper Jas.	Crowder Jno.	Edwards T. J.	Hill Wallace
ookmark Sol.	Clark L. W.	Carter Jas.	Franklin Jos. C.	Harris Henry
owner Wm.	Disco Jno.	Craig C. M.	Fuller Dan	Holman Leah
berger Houston	Centers S. S.	Calloway Wm.	Fisher Matt	Huber Emmitt
rock C. A.	" Noah	Cotton C. H.	Fryar Allen	Hinard J. T.
ruce Benj.	Carter Willis	Cushion Pat	Fowler J. M.	Hunnicuttt W. T.
ickark Morgan	Cox W. A.	Clark Jno.	Fuller B. T.	Insel Alb.
ight Martin	Clinton G. W.	Collins Ed.	Foster C. P.	Hudson J. T.
uchanan Thos.	Cooper H. C.	Coswell Wm.	Fowler J. P.	Horn M. A.
rook S. B.	Cain Monroe	Dillard J. C.	Farraser Sam	Harris C. B.
idwell Henry	Cramer Jno.	Dixon Frank	Ferguson H. A.	Horton Henry
berger W. S.	Colley Jas.	Drew Jno.	" J. C.	Hewlett Rd.

8th Ward.

Delinquent Poll Tax. 17th. Dist.

Henderson Morris	Houston Geo.	Kyle Henry	Medaris Jas.	Nelson Jno. M.
Hall Thos.	Hunt Claud	Keeling W. M.	Mann Sam	Neal Isaac
Hinkle Wm.	Henry Joe	" L. T.	Moore Thos.	Nash Edgar
Harvey H.	Hinkle Wm.	Kelly Jas.	Magnood Madison	Newton Wm.
Henry Thos	Henderson Mimos	Kenna Herman	Morrison Geo.	Marlin Harrison
Holland C. H.	Holmes Sam	Kerr Everett	Maples Robt.	Hobles Chas
Huff T. M.	Irwin Jno. Jr.	Krouse Fred	Muller A. G.	Newberry Henry
Helen Jas.	" Phil	Kemp Ed.	Mulkey O. C.	Otto A. - J
Harvey Wm.	Irey T. J.	Kyle Dan.	" Wm.	Otto Wilhelm
Howard C. C.	Igon J. A.	Kelly Jeff	Mathis Jesse	Oliver Jno.
Hodge Jno.	Isham Jas.	King Joe.	Meyer Jno.	Owens Chas.
Hatfield Spencer	Ingraham Jno.	Kemp W. H.	Millner Jno.	O'Neal Jno.
Homes Saml.	Jackson Frank	Kellar Jno.	Musgrove Wm.	Payne Wm.
Harris Jeff	Jones Wm.	Kemp Milton	Morris Jno.	Powell H. C.
Harvey -	" Jno.	Leffew Buck	Morse Frank	" S. S.
Holman Jno.	" Henry	Labaster Jake	Manz Jno.	" Walter
Hanes Andrew	Jefferson Wade	Little Grandison	" Henry	Pahmeyer J. H.
Huskey J. N.	Jennings Jno.	Leak Mitchell	Meshaun Andrew	Perkins A. L.
Henderson J. J.	Jackson Abe	Lewis Alf	Morsh J. F.	Parker Jeff.
Hughes Allison	Jordan Henry	Leavenwood Mat.	Madigan Mike	" Jno.
Hobbs Levi	Johnson " J.	Lamb Westley	Mason Harris	Porter Joe
Hallett A.	" R. C.	Lea R. L.	Merritt -	Catty J. R.
Horn J. T.	Justice Bart.	Leach Henry	Mitchell D. W.	Phillips Jno.
" Wm.	Johnson Chas.	Langston Jno.	Marson Will	Parker Pleas.
Harris Geo.	" L. W.	Lloyd Jno. S.	Martin Wm.	Pinion Wm.
Harper G. W.	Jackson Marion	Lea Thos.	" J. W.	Phillips Aaron
Hall J. F.	Jones Jno.	Lankford Francis	Muller Joe	Pennell -
Hornshaw H.	" Henry	Lumphin Lewis	Moore Thos.	Pitman Allen
Harris Abram	Johnson Jere	Libera Carmest	Mc Intire Jno.	Pierce Harry
Horton Henry	Jones Moses	Lytle Albert	" Thos.	Patterson Alf
" Andrew	" " Jr.	Long Jno.	Mc Carver Riley	Powell Abraham
Hixon J. S.	" Jno.	Lea Wilson	Mc Donald Ed.	Pope Owen C.
Henderson Ed.	Jobe Henry	Lauter Ralph	Mc Connell Andrew	Phenix Jno.
Hilton Jno.	Jones Wm.	" Sterlings	Mc Intosh L. L.	Paine Jere.
Hix Arthur	James Frank	Lee J. B.	Mc Gee Peter	Parker Peter
Harris Obadiah	Johnson W. A.	Langford Ed.	Mc Hannon Henry	Pilgrim Jno.
" Jno.	Jones Reuben	Morris J. C.	Mc Callie Jack	Preston Wm.
Hawkins Peter	Johnson Alex	Morseman C. L.	Mc Intosh Jno.	Pickens West
" Jas.	Jones M. C.	Murray P. H.	Mc Closky Mack	Petigrew Jno.
Heslop W. P.	Johnson alb.	Morgan Tim	Mc Coy F. M.	Porter Allen
Hill Wilson	" Henry	Manley Wm.	Mc Pherson C. P.	Parks W. A.
Hamilton Geo	Jones M. C.	Mitchell H. B.	Mc Crary Rich	Poindexter T. C.
" Jno.	" O -	Massengall Frank	Newton J. H.	Pennington Wm.
Hill Will	" Wm.	Mark T. R.	Hix J. G.	Robertson Harri.
" Henry	Keith Neil	Mason Thos.	Newton Chapman	Riesterholz Phi

8th Ward.

Delinquent Poll Tax. 14th Dist.

Rose Barton	Simmons Ed	Thomas Geo.	Wilcoxen G. M.
Kay Rd.	Sheffield J. A.	Todd Israel	Wiegler A. F.
Robson Jno.	Stewart Jno. P.	Trotter Wm.	Worthy S. H.
Ross J. M.	Shaffers —	Tate L. J.	Wilkinson Wm.
Rawlings J. O.	Sarton Jas.	Thompson O. J.	Wagler Dub.
Rieterholtz Wm.	Smith Moses	Thurman C. A.	Wood Saml.
Rogers Raik	" Benj	Thompson Arthur	Wilson Jno.
Ridout Johnson	" J. M.	Taylor Paul	Woods Henry
Roberson A.	Saxton Wm.	Trannum H. W.	" Joe.
Rollin Asbury	Stafford Sam.	Towley Jno.	Winnett Peter
Rogers O. H.	Strickland J. A.	Tantum Marion	Walter O. C.
Ross B. W.	Sherman Winston	Dernon Ed.	Wasson Thos.
Roberts Will	Singleton Jno.	Doeglin P. O.	White Bagg
Ryan Jno.	Sharp Fred	Langhan Geo.	Higgins J. O.
Russell James	Shubert Chas.	Langant Sam	Widom Jas.
Roberts Thos.	Smith —	Dernon W. F.	West Chas.
Robinson Robt.	Sherman Jas.	Weaver T. L.	Gates B. S.
Ross J. B.	" Chas.	" Chas.	
Randolph Steve	Sively Jno.	Weisbrod Harry	} Total 8th Ward 595 @ .50 = \$892.50
Ross J. H.	Smith Chas	Wilcox S. C.	
Rolls Alb.	Strange Carrol	Wells C. H.	
Reece Geo.	Shanfeter Chas	Wilcox J. T.	
Roberts Barney	Shipp Jesse	Waller G. L.	
Roberson Henry	Suggs J. C.	" J. W.	
Ryan Marion	Selman Robt.	Woods Jno.	
Rogers Jure	Stone —	Washington Wm.	
Rovann Luther	Smith Dennis	" Geo.	
Stony Ed.	Stegar Caleb	Wilkins Jno.	
Rincer Jas.	Strickland G. W.	Weaver Marshall	
Rutton Jake	Southern Jas.	Watts —	
Sparkes Q. B.	Simmons "	Williamson H. H.	
Sharp Jno. R.	Stranahan C. B.	Williams Frank	
" "	Stewart J. D.	Walden Jeff	
Trotter C. B.	Stocks Ed.	Wiley Scott	
Sheffield Matt.	Smith J. M.	Wiegler Jno.	
Sargant T. J.	Thornton T. A.	Walden L. O.	
Smith Geo.	Trew Wm.	Whitehead N. J.	
Sharock Julius	Talley Jno.	Wix Willis	
Smith Sam.	Toulin Bryant	Wadkins Geo.	
Simpson "	Turner Giles	Williams Joe	
Gates J. W.	Townsend H.	Wiburn —	
Smider H. S.	Talley Jno.	Wyck S. W.	
Stott W. A.	Tarpley Rev.	Wadkins J. J.	
Simmons Frank	Trannum Walter	Ward Jas.	
Strong Lewis	Thomas Ransom	Wotton Rd.	

Recapitulation of Delinquent Polls.

1 st Dist	97 Polls	\$ 175.50
2 nd "	92 "	138.00
3 rd "	433 "	679.50
4 th "	83 "	127.50
5 th "	718 "	1077.00
6 th "	478 "	717.00
7 th "	50 "	75.00
8 th "	33 "	49.50
9 th "	101 "	151.50
10 th "	286 "	429.00
11 th "	85 "	127.50
12 th "	296 "	444.00
13 th "	78 "	117.00
14 th 1 st Ward	919 "	1378.50
" 2 nd "	831 "	1276.50
" 3 rd "	588 "	882.00
" 4 th "	820 "	1230.00
" 5 th "	786 "	1179.00
" 6 th "	432 "	648.00
20 th 7 th "	928 "	1392.00
" 8 th "	595 "	892.50
15 th Dist	72 "	108.00
16 th "	35 "	52.50
17 th "	313 "	469.50
18 th "	49 "	73.50
19 th "	51 "	76.50
20 th "	110 "	165.00
Total	9359 @ 1.50	\$ 14038.50

Errors and Reassessments,
~~Picked up Polls~~

Errors and Releases

District No. 1.

	North	South	East	West
Kinner Burton Smith J.P.	Boundaries not extended on Hixon	Dist line	Tax Book Jackson	Dist line

"District No. 8"

Hendon James	J. B. Lewis	Parks	Parks	Headrick
--------------	-------------	-------	-------	----------

"District No. 12"

Lynch Phillip Lovelady William	Ossey Miller	Ossey Osney	Ossey Smith	Doleman Olift
-----------------------------------	-----------------	----------------	----------------	------------------

"District No. 15"

Martin L. G.	Martin	Saunders	Stevenson	Holmes
--------------	--------	----------	-----------	--------

"District No. 19"

Collier H. J.	Lot 12, Blk R. L. M. Co.	Cash Ave.	50 x 200	
Waters Henry	" 18 " G "			

"District No. 20"

Anderson J. B. ^{R. Co.}	NE 1/4 lot 124 Johnson Plat	Ya. Ave.	50 x 125 a.	
McRae R. Co.	Lot 15 Quoff Tract			
Webb Mrs. Minnie	Part of lot 22 St. Olms	Johnson Plat	St. Olms pike, 50 x 130	
Schultz Herman	Harris et als	Valley Rd.	Wards S. D.	Johnson Less 8 lots
Wallace F. F.	Lot 33	Wallace S. D.	Grove Ave.	
Downs Tully H.	N. 50 lot. S. 50 lot 3.	Johnson Plat	Blk. 19.	

"District No. 3"

Abernathy Y. L.	Lot 7. J. J. J. add. to Hill City	50 x 125	S by road.	
Andrews C. D.	" 32 Mitchell St.	50 x 148		
Bengston P.	" 10 Blk. 2.	50 x 124.	T. & C. Addition.	
Branse Mary F.	part Lot 280 Jurnagin St.	Irreg.	N. S. L. Co. Add.	
Castleman Fannie	Lots 28 + 29 Dallas Road.	50 x 150	T. & C. No. 2.	
Clark Lillie K.	" 122 Snow St.	50 x 114	Spears Add.	
Clark S. Y.	" 28 + 29 Dallas Road.	50 x 150	Frazier No. 2.	
Coker B. W.	" 17 Market St.	50 x 150	Cokers. Add.	
"	" 10 " "	" "	" "	
"	" 21 " "	" "	" "	
"	" 13, 14 " "	each "	" "	
Crow C. A.	" 9 Mitchell Ave.	Irreg	Crows.	"
Summings ^{M. A.}	" 2 Blk 9.	50 x 190	T. & C.	"

Rate	County	School	Road	Total	No. Acres		Total
				2 50			
75	100	50	25	2 50	13		2 50
150	200	100	50	5 00	100	Assessed 900, should be 100 Error in assessment of 100 acres.	5 00
2.25	300	150	75	7 50			7 50
23	30	15	07	75	1	Assessed 7, shd. be 0. Error in assessment of 1 acer	75
45	60	30	15	1 50		assessed 600, val. should be 7.50, Error in valuation	1.50
240	320	160	80	8 00	190	Double assessment, assessed to Mrs. Lovelady	8 00
2.85	380	190	95	9 50			9 50
136	181	90	45	4 52	52 1/2	Assessed at 150 acres shd. be 93 1/2 acres.	4 52
Town lot							
270	300	180	90	9 00	1	no such property.	9 00
90	120	60	30	3 00	1	Double Ass. to Florence Whiteide	3 00
360	480	240	120	12 00			12 00
Town lots.							
180	270	120	60	6 00	1	Error in valuation	6 00
60	80	40	20	2 00	1	Double Ass. to L. M. Bales	2 00
210	280	140	70	7 00	1	" " R. C. Stewart	7 00
150	200	100	50	5 00	8	50 acres, " " Co. M. Royal, Lots 16 & 17, 1-1.50 John S. Handlemeyer (13, 14, 15, 21.50) Geo. Saffer, 10, 11, 12. 2 00	5 00
30	40	20	10	1 00	1	" " O. H. Rayl.	1 00
720	960	780	240	27 00	1	" "	27 00
3.50	1800	900	4.50	75 00			75 00
30	40	20	10	1 00	1	Double Ass. to A. Stringer	1 00
30	70	20	10	1 00	1	" " S. J. A. Frazier	1 00
165	220	110	55	5 50	1	" " R. W. Colville	5 50
40	320	160	80	8 00	1	valuation \$950, shd. be 8,500	8 00
45	60	30	15	1 50	2	Double to S. J. Clark	1 50
23	30	15	07	75	1	" " R. W. Colville	75
60	80	40	20	2 00	2	" " S. J. A. Frazier	2 00
60	80	40	20	2 00	1	" " J. P. Moon	2 00
60	80	40	20	2 00	1	" " J. H. Parrott	2 00
60	80	40	20	2 00	1	" " Elisabeth S. Cattan	2 00
120	160	80	40	4 00	2	" " H. M. Bales	4 00
12	10	08	07	40	1	" " M. L. Brown	40
75	100	50	25	2 50	1	" " Virginia Hagan	2 50

Dist No. 3

Errors and Reassignments.

North South East West

Frazier B. T.	Lot 279 Grove St.	N. S. L. Co.		
Frazier S. J.	" 103 Truwhitt St.	50 x 150	Spears Add	}
"	" 104-105 "	"	"	
"	" 114 Crescent "	Irreg.	Fraziers "	
"	^B 22540 acreage			
Fennquist Jno.	7 acres Orchard	San Dyke	Lemmus	Jackson
Gemro Mrs. C.	N 1/2 Lot 12, Mitchell St.	75 x irreg	Lemmus	Jackson
Hammonds Neil	Lot 1 Lemmus shals.	Read Add.		
Isaac A. C.	" 7 Cowart St.	50 x 200	N. S. L. Co.	
Logan Eugene	" 1 Forest Ave.	100 x 224		
Moss Howell	" 66 Guild St.	50 x 190		
McCall C. R.	" 26 Prospect "	Prospect St.	N. S. L. Co.	
Peo Jno. & Henry Richards	" 7, Spears "	Williams Add.	}	
"	" 8 " "	"		
Scobles J. S.	" 207 Merriam "	N. S. L. Co.		
Sullivan W. C.	" 32 Market St.	50 x 150	Cokers Add.	
Thomas J. A.	" 1 May St.	50 x 150	N. S. L. Co.	
Wayne O. H. P.	Stringers Rd.	William	William & Frazier.	Wayne.
Wishendoff J. B.	" 153 Main St.	50 x 195	N. S. L. Co.	
Williams Matt.	" 2 & 3, Market "	50 x 160	Williams *1 & Triangle cor.	W. H. T.

District No. 5

Anderson J. C.	Sherwood	Anderson	Sherwood	McCallie
"	Anderson	"	"	"
"	Trustee Lots 1 to 6 Blk 1.	Montgomery Ave	50 x 160	
"	" 7 & 8 " 1	W. Chung	50 x 145	
"	" 1 & 6 " 2	Montg.	50 x 160	
"	" 7-12 " 2	W. Chung	50 x 145	
Apley J. M.	" 10 & 11 " 44	Bailey St.	H. P. No 2. Add.	
Batcher & Crosswait	" 9 " 2	Chamberlain	50 x 135	
"	" 12 & 14 " 2	"	"	
Baker B. C.	" 14 " 4	Bennett	50 x 142	Oden Park
Barton A. M.	" 16 " 44	Union	50 x 137	H. P. No 2.
"	" 12 " 40	"	50 x 135	"
Babbitt J. C.	" 8 " 10.	Main	45 x 141	Hogan
Boughton F. H.	" 24 " 6	Union R. R. & Dobbs Ave.		
Benjamin D. A.	" 8 " 3	Kerby	50 x 150	H. P. No 2.
Bender F. S.	" 12 " 14	Chamberlain	50 x 135	"
Block Rosa	" 1 " 1	U. R. R.	50 x 173	Curtis Add.
Bogle G. H.	" 4 " 44	Bailey	50 x 135	H. P. No. 2.
Bond Henry	" 8 " 8	Grant & Hunter	50 x 145	Curtis Add.
Bouney W. H.	" 17	Ringgold St.		Huddle farm.
Brotherington	" 14	Smith "	40 x 128	
Susan & Jennie				

Val	County	School	Road	Total	Town lots	Acres	Total	
255	340	170	85	850	1	Double ass. to L. B. Hayward	850	
						" " Mary Hutchinson		
67	90	45	22 ⁵	225	3	" " R. W. Colville	225	
20	27	13	57	67	1	" " Dan ^r Bryanb Oak.	67	
62	90	16	45 ⁰⁸	225 ⁴		Double assessment added twice	225 ⁴⁰	
37	46	23	11	114	1	Assessed 7 acres, should be 6	114	
13	30	15	67	75	1	Double ass. same as #18 Drows Ad.	75	
39	52	26	13	130		" " Green Bryson	130	
60	80	40	20	200	1	" " Israel	200	
150	200	100	50	500		Excessive value, ass. \$1000, shd. be \$500	500	
105	140	70	35	350		valued \$400 should be 50	350	
75	100	50	25	250	1	Dble. Ass. to F. Taylor	250	
					1	" " Lou Sexton		
50	168	33	17	167	1	" " Jno Ferguson }	167	
82	110	55	27	275	1	" " L. C. Colby	275	
30	40	20	10	100	1	" " C. + Northside St Ry. Co.	100	
65	220	110	55	550	1	" " M. L. Rockfield	550	
20	560	280	140	1400	12	" " also included in 187 acres	1400	
60	80	40	20	200	1	" " Julius Shutting	200	
80	240	120	60	600	2	" " Williams in 70 acre tract.	600	
558	12744	6371	3185	31858			31858	
						1 1/2	" " O. L. Hardinck	500
690	920	460	230	2300		7	" " " "	1800
225	300	150	75	750	6	" " O. O. Welford	750	
60	80	40	20	200	2	" " " "	200	
25	300	150	75	750	6	" " " "	750	
180	240	120	60	600	6	" " " "	600	
40	120	60	30	300			Assessed at \$700 ⁰⁰ should be \$400 ⁰⁰	300
97	130	65	33	325	1	Dble. Ass. to Tom Miles	325	
194	260	130	66	650	2	" " A. M. Gerstle	650	
150	200	100	50	500			Assessed at \$800 ⁰⁰ should be \$300 ⁰⁰	500
60	80	40	20	200	1	Dble Ass. to G. M. Cole	200	
60	80	40	20	200	1	" " Louisa Butler	200	
18	24	12	06	60	1	" " J. L. Conner	60	
30	40	20	10	100	1	" " H. Bond	100	
60	80	40	20	200	1	" " G. W. Saunders	200	
90	120	60	30	300	1	" " C. L. Quinn	300	
24	32	16	08	80	1	" " R. C. Smith	80	
60	80	40	20	200	1	" " D. H. Doyle Trustees	200	
30	40	20	10	100	1	" " H. O. Greenhaw	100	
30	40	20	10	100	1	" " C. G. Hervey	100	
150	200	100	50	500	1	" " H. C. DeKabe	500	

Dist No. 5

Errors and Replacements

	North	South	East	West
Bendley & M. Hunter	Lot 9, Blk 9	50 x 150	Curtis Add.	
Brown D. H.	" 19, " 4	Bennett St.	50 x 125	Spring Grove
Brentway C. M.	S 12 ² -5, W 25, lot 6	blk. 12, Douglas St.	37 ² x 150	Ridgedale & Baxter
Butler Louisa	Lot 12, blk. 40	Union St.	50 x 135	H. P. No 2.
Burris F. H. Estate	" 4+5, " 14	Duncan "	50 x 135 each	" "
Bagle Henry	" 2 " 3	Union "	50 x 142	
Bary a	" 53	Ins. William "		
Bunkling Mrs. A. A.	" 5, 6, 7, 9, 11, 12	Huddle farm		
"	" 12, 13	"		
Carlock Wm.	" 9, blk 1	Union R. R.	25 x 145	Ridgedale & Curtis
Clark C. W.	" 4 " 36	Bailey St.	50 x 135	H. P. Payne Add.
"	" 5 " 36	" "	50 x 135	"
Corn J. W.	" 16 " 40	Union "	30 x 135	
Combs, Martin & ^{Lot} Shady	" 11 en 4	Dance "	50 x 135	H. P.
Corby Clara	" 14 blk 2	King "	75 x 135	
Cooper S. A.	" 21, " 3	Dodds,	25 x 145	Ridgedale
" No 2.	" 9, " 3	"	35 x 145	"
Crow C. M.	" 6 " "6"	Main "	Th. Cheatham	
Davidson C. A.	" 9 " 5	Ridgedale	Curtis Add.	
Day Florence H.	" 50, Loomis	Tract		
Delisle O.	N. Gillespie	S. Mayers	W. Stanley	
Demming J. W.	lot 3.	M: Callie	Chamberlain Add.	
Dodds D. T.	" 9.	Ryan "	26 x 150	
Doolittle C. H.	6 lots in Pursley tract			
Eastman Frank	lot 34, 9 th St.	50 x 125	Kingfield Add.	
Emmes J. F.	" 1 blk 8	Grant St.	50 x 145	Curtis Add
Farris Martha N. Hunter		S Addison	E Freeman	W. Oree Land Co.
Fleming Mrs. Georgia	lot, 10, blk 3	Union "	50 x 135	H. P. No. 2.
Foster Sarah P.	" 14 " 4	Burnett "	50 x 142	Oden Park
Glover A. S.	" 45 + 46	Glover "	60 x 150	Glover Add.
"	" 35, W. 20	Howard "	20 x 120	"
Goodpasture C. C.	" 151 inc.	Catherine "	50 x 175	Orange Grove
Goebel J.	" 30	High "	60 x 140	Glover Add.
Gusbert Anna L.	" 3 " 20	Bailey "	50 x 135	H. P.
Graves Alice	" 16 " 50	Union + Kirby	50 x 135	Henderson
Hagan Mrs.	" 4 " A	Main "	75 x 175	Th. Cheatham
Harris J. B.	" 10 " 42		50 x 135	H. P. No. 2.
Harrington Mrs. Peter	" 6 " 9	Dodds Add.		
Hamblin H. H.	" 7 " 33	M: Callie	49 x 135	H. P.
Henderson R. W.	" 12 " 47	Dance "	50 x 130	
Henderson Mrs. C.	" 3, 4, 10, " 30	Anderson + Dance	50 x 130	
Holder A. S.	" 104, S. C.	Dance "	50 x 140	Paynes Add.
Hicks J. J. ^(Bryant) or B. H.	" 19, " 5	Burnett Grove	53 ² x 150	
Highland P. L. Co.	" 13 # 17 blk 77	Bailey + Main St.		H. P. No. 2
James J. O.	" 12 blk 73	" St.	H. P. No. 2	

Roll	County	School	Rd.	Total	Town	Acres		Total
75	100	50	25	250	1		Double assessed to R. H. Dodd as lot 17.	250
30	40	20	10	100	1		Double assessed to G. Henry Schreittman	100
30	40	20	10	100	1		" " S. C. Behrens	100
120	160	80	40	400	1		" " Sherman Thompson	400
180	240	120	60	600	2		" " J. Thompson	600
60	80	40	20	200	1		" " J. M. Brown	200
33	44	22	11	110	1		" " M. C. Davis	110
120	160	80	40	400	6		" " W. W. Doubling	400
39	52	26	13	130	2		" " "	130
60	80	40	20	200	1		" " A. C. Cary	200
75	100	50	25	250	1		" " A. W. Ordway	250
75	100	50	25	250	1		" " Louis Boer	250
60	80	40	20	200	1		" " Sherman Thompson	200
30	40	20	10	100	1		" " W. J. Mayer	100
45	60	30	15	150	1		" " J. F. Conyers	150
60	80	40	20	200	1		" " R. T. Martin	200
45	60	30	15	150	1		" " F. H. Boughton	150
21	28	14	07	70	1		" " Mrs. Hogan	70
75	100	50	25	250	1		" " J. N. West	250
23	30	15	07	75	1		" " F. M. Day	75
150	200	100	50	500		50	Assessed ^{\$} 1500, should be ^{\$} 7000	500
60	80	40	20	200	1		Dble. Ass. to S. Cooper.	200
210	280	140	70	700	1		" " J. F. Loomis	700
90	120	60	30	300	6		Assessed in 9th. District	300
60	80	40	20	200	1		Dble. Ass. to S. H. Geo. Duncan.	200
24	32	16	08	80	1		" " J. A. Sugarb	80
60	80	40	20	200		10	" " Pleasant Garden Cem.	200
68	80	40	20	200	1		" " H. Dought.	200
60	80	40	20	200	1		" " D. C. Barker	200
105	140	70	35	350	2		" " Himself	350
40	54	26	14	134			Valued at ^{\$} 200 ⁰⁰ should be ^{\$} 66 ⁰⁰	134
48	64	32	16	160	1		Dble. Ass. to F. S. Yeager, Trustee	160
52	70	35	18	175	1		" " W. P. Jenkins	175
80	240	120	60	600	1		" " Annie L. Gerherd.	600
150	200	100	50	500			Valued at ^{\$} 200 ⁰⁰ should be ^{\$} 700 ⁰⁰	500
18	24	12	06	60	1		Dble. Ass. to Sallie Fields	60
60	80	40	20	200			" " Rob. G. Hallison	200
30	40	20	10	100	1		" " M. L. Harrington	100
170	360	180	90	900			" " Mary Anderson	900
165	220	110	55	550			" " H. M. M ^{rs} Tadden	550
180	240	120	60	600	3		" " Himself	600
60	80	40	20	200	1		" " A. S. Grover.	200
60	80	40	20	200	1		" " Charles Schroth	200
300	400	200	100	1000	5		" " Coe Barton, Harden + Terrell	1000
60	80	40	20	200	1		" " H. C. Steele	200

Dist 5.

Cross and Releasements.

Mrs Mrs. S. F.	N 37' of lot 7.	Douglas St.		
Jones Mrs. S. K.	lots 9, 10, 11 blk. 5	" "		
Johnston J. W.	" 13, " 2	Chamberlain "	50 X 135	
Johnson J. W.	" 10 " 35	Bailey "	50 X 135	
Kelly W. F.	" 14 " 8	Union "	56 1/2 X 135	
Key Dr. W. M.	" 11 " 2	Birch	45 X 125	H.P. No. 2. Kirshue
Krozier C. J.	" 9, 10, " 5			Poster Add. Ridgedale
Loney T. M.	" 3 " 74	Bailey "	50 X 135	H.P. No. 2.
Meredith & Damon	" 18 " 25	Duncan "	50 X 135	"
Merrill L. O.	N Joseph, S Lomevick, E Bryant, W	Garlock.		
Millin R. J. & R. W. Bard	" 27, " 1	Vance "	50 X 135	S. K. & B.
Mills J. W.	" 31.	Dodds "	50 X 150	Glover Add. Ridgedale
Montague T. G.	N Curtis Add. 9th Dist line, E Hunter, W	Driving Park		
Murphy Sam	lot 7.	Dodds St.	50 X 150	Burys
M. R. C. & W. B. Co.	" 9, 11. blk. 7	Henderson "		
Meyer G. W. Trustee	" 8.	McCallie	50 X 137	Chamberlain A. S.
Mc Millin Mrs. L. A.	" 53	Dunlap & Johnson	50 X Dunlap	
Nelson C. J.	" 1, 2 " 17	George "		Watkins Add.
Norman & Chambliss	" 5 " 7	Dodds "	46 ² X 155	
Oliver Louisa	" 10	Ryan "	100 X 150	Sharp & O.
Peak C. S.	" 25, 26, 27	Mc Miller	45 X 135 each	
Phillips W. H.	" 4 blk 26	Duncan "		
Prentice G. A.	Lot - " 14	Ford St.	50 X 100	Huddle farm.
Quinn C. L.	" 15 " 42		50 X 135	H.P. No. 2.
"	" 9 " 29	McCallie & Duncan	50 X 135	
Rawlston W. S.	" 23.	Front View	50 X 150	Bleachley
Ransom Mary B.	" 23	Union "	50 X 135	S. K. & B.
Read J. F.	" 8	Louisa "	50 X 150	Orange Grove
Rice Cordelia C.	" 25, 26	Glover "	60 X 120 each.	Ridgedale
Robbins J. M. Est.	" 50, 52 N.C.	Vance "	50 X 135	Payne Add.
Russell & Son	" 21, " 8	Chamberlain		
Ryan & Owen Estate	" 12	Howard "	50 X 210	Converse Add.
Scroth Charles	" 18, 20	P. Road	50 X 150	Lerch Place
Sidebottom Julia A.	" 28	Glover "	60 X 120	Curtis Add.
Simmons Andrew	part 61, 62. " B	U. R. R.	50 X 135	Blk. 29, 30
Sims W. S.	" 3 " 15	Dodds ave.	50 X 145	Curtis Add.
Smith J. R.	" 1 " 6	D. St.	50 X 150	
Smith Anne M.	" 23	R. I. N. C.	50 X 125	N. C. Park.
"	" 24	"	"	"
" A. P. & G. M. Thomas	" 11, 12, " 12	Union St.	50 X 135	H.P. No. 2.
" Wm.	" 3	Howard & Glover	50 X 125	Ridgedale
" Jas. L.	" 8, 9, " 36	Bailey	50 X 135	H.P. No. 2.
Spear W. B.	" 1, 2.	Bennett & Hackberry		James Add.
" " et al	" 8, 9, " 7	Union	50 X 135	Mout's Add. H.C.
Stern Gen.	E 1/2 lot 23,	Glover St.	60 X 120	Glover Add.

alt	County	School	Road	Total	Town	Acres	Total
30	40	20	50	100			Dble. ass. to Ruth Wells 100
150	200	100	50	500	3		" " J. F. Jones 500
90	120	60	30	300	1		" " A. M. Gerstle 300
75	100	50	25	250	1		Mrs. A. W. Chaney 250
90	120	60	30	300	1		himself 300
330	440	220	110	1100	1		C. B. Wise 1100
60	80	40	20	200	2		Mrs. K. P. Jones 200
60	80	40	20	200	1		Miss Lowery 200
75	100	50	25	250	1		F. F. Wallace 250
120	160	80	40	400	1	96	Valued at \$1800 ⁰⁰ should be \$1400 ⁰⁰ 400
60	80	40	20	200	1		Dble. ass. to Frank T. Smith 200
195	260	130	65	650	1		" " W. P. Jenkins 650
94	125	63	31	313			assess. 40 acres, should be 39 acres 313
105	140	70	35	350	1		Dble ass. to M. Casey 350
120	160	80	40	400	2		" " B. B. Pratt 400
60	80	40	20	200	1		" " J. W. Demming 200
120	160	80	40	400			ass. 6 acres should be 7 3/4 acrts. 400
330	440	220	110	1100	2		Dble ass. to Wm. Spaulding 1100
45	60	30	15	150	1		" " Combs Martin & Mickey 150
75	100	50	25	250	1		" " Ryan & Owen 250
120	160	80	40	400	3		" " in 2 acres assessed Peak 400
240	320	160	80	800	1		" " to C. F. Riden 800
30	40	20	10	100	1		" " J. A. Davis 100
60	80	40	20	200	1		" " J. Spence Stone 200
60	80	40	20	200	1		" " Holmes & Hall 200
30	40	20	10	100	1		" " John J. Hamilton 100
60	80	40	20	200	1		" " J. L. Bowden 200
75	100	50	25	250	1		" " C. S. Moore 250
90	120	60	30	300	2		assessed at \$700 ⁰⁰ should be \$400 ⁰⁰ 300
120	160	80	40	400	2		Dble ass. to Wm. Hackney 400
45	60	30	15	150	1		" " J. S. Terrullinger 150
240	320	160	80	800			" " A. Ayerson 800
15	20	10	05	50	2		" " J. H. Vincent 50
60	80	40	20	200	1		" " J. Goebel 200
180	240	120	60	600	2		" " Alexander et als. 600
105	140	70	35	350	1		" " A. C. Horn 350
60	80	40	20	200	1		" " J. S. Ramstein 200
30	40	20	10	100	1		" " W. C. L. Co. 100
30	40	20	10	100	1		" " D. S. Stokes 100
165	220	110	55	550	2		" " Mollie C. Smith 550
135	180	90	45	450	1		" " T. B. White 450
150	200	100	50	500	2		" " C. F. Brauel 500
75	100	50	25	250	2		Or pence, does not exist 250
120	160	80	40	400	2		Dble ass. to Mrs. S. D. Stantell. 400
30	40	20	10	100			100

List No. 5.

Errors and Replacements.

Steinberger C. F.	lots 10. 11.	blk. 38	Chamberlain	H.P. No. 2.
"	" 8.	" 39	"	"
Sugar Wm.	" 20	"	Dodds Ave & U.R.R.	53 X 165. Huddle farm.
Sylvester H.W.	" 7	" 3	Chamberlain	50 X 135 Montague Add.
"	" 2	" 3	"	"
Talbot C.A. ^{L.A. Thomas}	" 5	" 3	Rouhs Xing	" H.P. Mouts.
Thompson Buf	" 6	" 36	Bailey Ave.	" No. 2
Thompson Frank	" 5	" 5	Douglas St.	50 X 150 Baxter Add.
Tible H. St. Joe.	" 12	" 43	James "	50 X 130 H. O. James Add.
Trepanier P. L.	N. Burgess.	S Gillespie.	E Gillespie.	W. De Lille
Trimble H. C.	Lot 120.	S Kyle St.	E 50 X 170.	Darig Add.
Turney R. A.	" 68	"	Quing St.	50 X 170 Glovers. Add.
Unknown	" 4	"	High "	Irreg Ridgedale
"	" 25	"	Smith "	50 X 150
"	" 13. 14. 15	blk. 4	Dodd Ave.	Ridgedale
"	" 1.	" 3	"	Curtis Add "
"	" 5	" 3	Mc Callie "	H. P.
"	" 8	" 44	Bailey & Union "	50 X 135
"	" 5. 6.	" 44	" "	"
Van Valkenburg	" 10.	" 36	Union "	" each H.P. No. 2.
Vinson C. W.	" 7	" 5	"	50 X 150 Curtis Add.
Wallace F. F.	" 18	" 25	Duncan "	50 X 135 H. P. No. 2
Warren Anna	W 1/2 lots 68. 69.	"	Gillespie "	112' X 175 Mc Bullough
Wells Jno.	E 50 "	10. blk. 6	50 X 150.	Baxter Add. Ridgedale.
White T. B.	lot 3	"	Howard St.	50 X 120 "
Wilson H. C.	" 2. 3.	" 50	Union "	50 X 135 Henderson Add.
Thompson H. B.	" 2.	" 44	Bailey Ave.	50 X 135 H.P. No. 2.
Williams Lr.	" 36	"	U. R. R.	53 X 184 Huddle farm.
" J. H.	" 4	" 1	Mc Callie "	50 X 135 H.P. Mouts.
Wiggins H. A.	" 12	"	10th St.	50 X 125 Wingfield Add.
Wingfield A. B.	" 11	"	"	" "
Wier Ellen	" 1	" 4	Canal "	52' X 135 Ocoel L. Co.
Woodard R. P.	" 3. 4.	" 6	Douglas "	50 X 150 Baxters Add.
"	" 3	" 4	Dodds Ave	" "
"	" 4	" 4	"	" "
Wright Mrs.	N.C. cor blk 1	"	Grand View	60 X 122 Huddle farm
Williams Robt	lot 16.	" 42	Chamberlain	50 X 135 H.P. No. 2
Steele H. C.	S 1/2 of acre	N Temple.	S Savan E Read.	W Mc Callie 75 X 500.

Total 5th. Dist.

State	County	School	Road	Total	Town	Acre.		Total
						2	Dble. ass. to A. F. Stoutenberger	400
180	240	120	60	600	1	"	"	200
135	180	90	45	450	1	"	W. Y. Shugar	450
90	120	60	30	300	1	"	John Stein	300
90	120	60	30	300	1	"	A. B. Piker	300
60	80	40	20	200	1	"	Sarah Shaffer	200
60	80	40	20	200	1	"	J. F. Loomis	200
105	140	70	35	350	1	"	same party twice	350
45	60	30	15	150	1	"	St. Jno. Fittle	150
120	160	80	40	400		18	no such property	400
30	40	20	10	100	1		Dble ass. to A. Carey	100
45	60	30	15	150	1		" R. A. Turen	150
45	60	30	15	150	1		" J. M. Mc Ghee	150
45	60	30	15	150	1		" G. W. Lawson	150
180	240	120	60	600	3		" Brook & Dodd	600
30	40	20	10	100	1		" F. H. Boughton	100
90	120	60	30	300	1		" J. H. Scarborough	300
60	80	40	20	200	1		" W. F. Brause	200
120	160	80	40	400	2		" "	400
60	80	40	20	200	1		" W. C. Mills	200
105	140	70	35	350	1		" A. A. Thompson	350
225	300	150	75	750	1		" Meredith & Damon	750
60	80	40	20	200	2		" C. F. Bate Jr.	200
60	80	40	20	200	1		" Henry Stephens	200
210	280	140	70	700	1		Assessed with, in valuation of other lots to raise	700
165	220	110	55	550	2		Dble. ass. to M. W. Wilson	550
60	80	40	20	200	1		" " Emma Bordington	200
60	80	40	20	200	1		" " P. O. & C. O. Thorne	200
105	140	70	35	350	1		" " Moore & McConnell	350
180	240	120	60	600	1		" " C. C. Stanley	600
105	140	70	35	350	1		" " M. C. Cullin	350
60	80	40	20	200	1		" " F. C. Tyler	200
60	80	40	20	200	2		" " C. C. James	200
105	140	70	35	350	1		" " W. Mitchell	350
30	40	20	10	100	1		" " C. C. James	100
60	80	40	20	200	1		" " Amelia Ryder	200
120	160	80	40	400			" - Harris	400
60	80	40	20	200		1	" Saml	200
4360	19149	9574	4789	47872				47872

Total 5th Dist.

Dist No. 6

Errors and Releases

Allin J. H.	Lots 4, 6, 11, 12, 13. Blk A.	Glass & Taylor Sts.	50 x 180	Glass farm
" L. H.	3 lot 3,	Dodson St.	23 x 167/3	Crown add
Bates W. W.	" 23	Ridge Road	75 x 150	Glass farm
Bell S. L.	" 8	Willinghams		
Bragg Jno.	park lot 17.	Lattners Add		
Bragg " S.	lot 13	Pearl St.	Lanes Add	
"	" 11	"	"	
Brown J. C.	" 13, 15, blk. B	Newman St.	50 x 150	
Burton W. K.	" 22, 23, " 10	M. Q. Park		
Chatt. Butter ^{Factory} Dish	" 35, 36	Sterling St.	50 x 185 each.	Spq. Place
Clark C. B.	" 22	Wilder St.	35 x 107	Van Deman Place
Criter Paul	" 43, 56.	Campbell "	50 x 150 each	Spq. Place
Curd Nellie ⁷	" 56	Hooksons Add.		
Cash. Tenn. ^{Big cor.} Roof &	" 39 + 40	Campbell St.	Irreg	
"	" 38	"	"	
Ford (or Frank) B. D.	" N. Campbell	3 Glass St.		
" J. P. & S. A.	Lot on C. Tenn R.R.	bet Hill & Johnson	triangular	
Garrin Rev. J. H.	" 3	Chamberlain Ave.	40 x 150	Van Deman
Garrin J. H.	" 3 to 5, 11, 12, blk 30	Dodson & Taylor Sts.	50 x 190	
Gassman F. M.	" 10		50 x 148	Mc Giles Sub. Div.
Graham Jennie C.	" 12 " 5	Boyce "	50 x 190	Curtis Add.
Green C. H.	" 1, 2	Spring "		Mc C-
Hall James	" 10, 11, 12.	Sherman Heights.		
Harris W. L.	" 5, blk. 30.	Co. Road.	50 x 150	Andersons
Hapley W. C.	" 42		29 x Triang.	
"	" 35	Hill St.	68 x 100	
Henderson F. P.	" 1, 2, 5 to 32	Henderson "	50 x 150 each	Henderson
Hixon S. W.	" 10 blk 1	Dodson "	50 x 190	Boyce
Hill Jno.	" 27	Burton "	50 x 150	Martins
Horn L. P.	" 21	Cross & Blaine	58 x 195	Sherman
Hosletter	" 2 " 2	Beck	50 x 190	Boyce
Hoyt T. C. Trustee	" 4 " 15	Hoyt St.	50 x 170	Woodlawn
James J. W.	" 12 " 16	Frank "		Glass farm
Jameson J. T.	" 18 " 8	Mission Ridge Park.		
"	" 15, 16, 17, " 12	Curtis St.	50 x 160	
"	" 19, 20 " 3	Mission Ridge	"	
Johnson W. F.	" 3, S.D. 77-79.	Spring Place		
Johnson Ruff	" 202 blk. 20	Hill St.	47 x 145 to U.	R.R.
Jones J. W.	" 11 " 16	Taylor "		Glass farm
Lindsay J. D.	" 6 " 12	Lindsay "	50 x 165-	Woodlawn
"	" 6 " 8	On alley	Irreg	"
Lookout Lumber ^{Co}	" N.C. cor " 13	Glass farm		
Loug ^{heirs} Street	N. Simpson & Saunders	E. Simpson.	N. Simpson	
Lewis Tom	lots 8, 10. blk. 8	Newman St.	50 x 150 each	
Matson C. W.	" 13	Hill "	Irreg.	
Mighton J. D.	" 3	Stewart "	50 x 170	Green & Grady.

late	County	School	Road	Total	Town	Acres		Total
225	300	150	75	750	5		Dble Ass. to R. P. Faddis	750
120	160	80	40	400	1		" W. H. B. L. Ass.	400
15	20	10	05	50	1		" R. J. Kirkwood	50
30	40	20	10	100	1		" Miller Bros.	100
75	100	50	25	250		1	" Jno. S. Bragg	250
12	16	08	04	40	1		" Land	40
12	16	08	04	40	1		" "	40
18	24	12	06	60	2		" Newman & Brown	60
45	60	30	15	150	1		" Cook Trustee	150
180	240	120	60	600	2		" Burton & Penfield	600
23	30	15	07	75	1		" T. B. Clark	75
75	100	50	25	250	2		" same party	250
15	20	10	05	50	1		" G. C. Fritcher	50
30	40	20	10	100	2		" Jno. Stivers	100
15	20	10	05	50	1		" J. H. Gurwin	50
90	120	60	30	300	1		" to same party	300
255	340	170	85	850	1		" " "	850
60	80	40	20	200	1		" J. F. Richie	200
225	300	150	75	750	5		" to same party	750
21	28	14	07	70	1		" Richard Parker	70
90	120	60	30	300	1		" Lizzie Teas	300
60	80	40	20	200	2		" Wafley, Hilton & Denton	200
75	100	50	20	250	3		" J. L. Hall	250
18	24	12	06	60	1		" W. B. Harris	60
90	120	60	30	300	1		" same party	300
12	16	08	04	40	1		" "	40
330	440	220	110	1100	30		" H. L. Shumate	1100
120	160	80	40	400	1		valued at \$500 ⁰⁰ should be \$100 ⁰⁰ no house	400
30	40	20	10	100	1		Dble Ass. to A. Stone	100
15	20	10	05	50	1		" Jno. F. Morgan	50
30	40	20	10	100	1		" W. H. Humble	100
14	18	09	04	45	1		" Jno. C. Patten	45
15	20	10	05	50	1		" M ^e Miller	50
15	20	10	05	50	1		" L. N. Cook Trustee	50
105	140	70	35	350	3		" Morgan Jones	350
45	60	30	15	150	2		" L. N. Cook Trustee	150
30	40	20	10	100	1		" W. T. Johnson	100
30	40	20	10	100	1		" L. C. Turney	100
30	40	20	10	100	1		" J. W. James	100
18	24	12	06	60	1		" T. C. Hoyt Trustee	60
15	20	10	05	50	1		" T. C. Hoyt Trustee	50
150	200	100	50	500	1		" G. H. Brantley	500
60	80	40	20	200		10	" Alex Glover	200
27	32	16	08	80	2		no such bk. in Newman add.	80
15	20	10	05	50	1		" Sarah Penn	50
30	40	20	10	100			" O. O. Righter	100

Dist No. 6		Errors and Releases		
Morgan J. T.	Lot 21	Sherman		
Moon Jacob A.	" 18	Hoyard St.	40 x 140	Hunts
McCarters chas.	E 1/2 lot 25			Shermans
McGowan Cook	lot 2 N.C. cor. Moon	4 acre tract		Shermans
Fayne C. O.	" 21 & 40	Spring Place		
Penfield M. J.	" 19. blk 11			
Porter G. J.	" 97. 99.	Sterling St.	50 x 180	Sp. Place
Rail Road.	N. Critical S. 10th Dist line, E. C.S.R.R.	W. C.S.R.R.		
Saunders Turner.	lot 14.	Hill St.	Irreg	
Scholder C. O.	" 1 blk 2	Newman "	"	
Shoulder S. A. Sr.	" 57	Glass & Campbell		
"	" 22	"		
Sheal W. H.	" 8	Dodson "	50 x 150	Sp. Place
Sively Betty	N. Sively S Sively E. Sively W Durin			
Sturfield	lot 28	Glass or Campbell	50 x 150	"
Thomas B. Q.	" 65, 66.	Florence St.	Irreg	"
Unknown	" 34, 11, 12, 27, 31.		"	
"	" 47 & 48	Dodson & Taylor Sts.	50 x 190	Glass farm
"	" 9. blk 1.	Chamberlain "	"	
"	" 16 " 1		50 x 150	Dary Bros.
"	" 10, 12.		"	"
"	" 24 " 2	Carl "	Irreg	
"	" 4 to 8	" "	"	Woolson
Stewart Can Horton &	" 10	Glass "	Triangle	
Whitsett W. J.	" 6, 8 blk 2.	Citic "	50 x 120	
Wilhoite Wm.	" 12 " 3	Newman "	60 x 90 Irreg.	
"	" 15 " 1	Francis "	24 x 100 "	
Woodworth & Co	C. Cond lot 3.	Campbell "	50 x 150	
Young T.	lots 14, 15 blk. 2	Sterling "	42 x 150 each.	Glass farm
Younger Wm.	" 1, 2, 4, 6, 7, 8, blk 3.		50 x 150	
Wheeler L. L.	" 37.	Glass & Campbell	50 x 150	Sp. Place.
Tower Albert	" 633	Chamberlain Ave.	50 x 190	

(Total 6th Dist.)

{ District No. 9. }

Butler A. W.	Lot 92. blk. 5	"	50 x 150	Butler Add.
Cravens Dr.	" 21 to 25 inc.	Lake Ave	50 x 140 each	
Murphy &	" 761, 762, 763 blk. 53.	M. R. L. Co.		
O. Zearl B. J.	W 50, 745 & 746	" " 9th St.	50 x 150	M. R. L. Co.
Richardson	lot 2. blk 8	"	50 x 150	C. C. Land Co.
Roberts J. W.	lot 2. blk 8	"	50 x 140	C. C. Land Co.
Sheton J. A.	" 50 " 5	Union R.R.	50 x 150	M. R. " "
Stivers J. W.	" 773 " 54	C. 8th St.	"	" "

Total 9th Dist.

Tax	County	School	Road	Total	Tran.	Acres			
105	140	70	35	350	1		Dble ass. to	Jno. F. Morgan,	350
15	20	10	05	50	1		"	J. T. Wilder	50
30	40	20	10	100	1		"	Others	100
24	32	10	08	80	1		"	G. H. Yarmany	80
90	120	60	30	300	3		"	Jones + McCarney	300
30	40	20	10	100	1		"	L. A. Cook Trustee	100
60	80	40	20	200	2		"	Chatt. Butter Dish Co.	200
30 00	40 00	20 00	10 00	100 00		20	"	Same party	100 00
12	16	08	04	40	1		"	T. H. Penn.	40
150	200	100	50	500	1		"	W. A. Shoulder	500
38	50	25	12	125	1		"	Paul Orter	125
38	50	25	12	125	1		"	Francisco	125
30	40	20	10	100	1		"	Turnley	100
108	144	72	36	360		1/2		Valued \$400 ⁰⁰ should be \$40 ⁰⁰	360
60	80	40	20	200	1		Dble ass. to	R. T. Stanfield	200
42	56	28	14	140	2		"	Henry Hind	140
68	40	45	22	225	5		"		225
60	80	40	20	200	2		"	Henderson et al	200
21	28	14	07	70	1		"	A. W. Beasley	70
30	40	20	10	100	1		"	C. C. Green	100
60	80	40	20	200	2		"	H. K. Willis	200
15	20	10	05	50				No lot 24 in blk. 2.	50
90	120	60	30	300				All Dble. Assessed	300
225	300	150	75	750	1		Dble ass. to	B. A. Stephenson	750
30	40	20	10	100	2		"	{lot 6 to A. S. Deag. " 8 " J. W. White	100
30	40	20	10	100	1		"	M. F. Lane	100
15	20	10	05	50	1			No lot 15 in blk. 1.	50
30	40	20	10	100	1		Dble ass. to	Hilton, Denton & Bird	100
75	100	50	25	250	2		"	J. W. Adams	250
90	120	60	30	300	6			Valued at \$700, should be \$400.	300
240	320	160	80	800	1		Dble ass. to	Mrs. L. H. Wheelock	800
189	252	126	63	630	1			Valued at \$700, should be \$70.	630
787	10800	5403	2699	27015				Total 6th Dist.	27010
60	80	40	20	200	1		Dble ass. to	G. N. C. Davis	200
105	140	70	35	350	5			G. C. Fritcher	350
60	80	40	20	200	3			Mrs. S. M. Daniels	200
21	28	14	07	70	1			Frank Council	70
120	160	80	40	400				No description of assessment	400
120	160	80	40	400	1		Dble ass. to	A. S. Deagle	400
135	180	90	45	450	1			H. L. Gaston	450
30	40	20	10	100	1			Included in assessment to Pub. Works	100
657	868	434	217	2170				Total 9th Dist	2170

Total 9th Dist

Errors and Releases.

Dist. No. 10	Owner	Address	Dimensions	Notes
	Ackerman Leo	N. Squire S. Co. S. D. E Hillard v. Squire		
	Bryant Eliza	Lot 10, Citico Ave Stanley + DeLong tract		
	Bradford Learn	N 21, Lot 93, 4th St.	21 x 140	
	Crouch J. W.	Lot 10.	50 x 150	Pickens Add.
	Davis S. B.	" 38	50 x 97'	Stanley + Pyott
	Fowler J. S.	" 30, 31, 32, 33,	25 x 90	C. C. Synd.
	Green Fred	" 1.	25 x 90	C. C. Synd.
	Hunter Jacob	" 21.	33 x 150	Stanley + Kirk
	Hunt Benjamin	" 8 blk 25.	50 x 135	
	James Susan	" 15.	33 x 100	Ross Tract.
	Johnson J. P.	" 44	40 x 88	Stanley + DeLong tract
	Kelly J. P.	" 8		
	Leib Christian	" 11. Blk 34		
	McCallie ^{imp. lot} W. L.	" 10, 12, 13, 15. blk 38		
	McClendon ^{wife} Jas	" 17.	40 x 88	
	McDowell Sam	" 10, Harrison St.	66 x 150.	J. Tract.
	McKame lot.	part lot 60.	50 x 100	C. C. Synd.
	Owens Jas.	Lot 24.	70 x 88 ²	Stanley + DeLong tract
	Palmer Jake	" 75	62 x 120	Jennings tract
	O'Neal J. S.	" 2	78 ³ x 140	Triggs
	Romsey + Williams	1/2 Lot 31.	33 x 120	J + Jennings
	Redden Jno	SE cor Lot 9.	73 ² x 100	" tract
	Richardson Geo.	Lot 43.	40 x 88	Stanley + DeLong tract.
	Stanley C. C.	part lot 11		" + Jennings
	"	S 1/2 " 35		" "
	Strickland ^{Arnold} +	Lot 98 + N 1/2 99		
	Stokes Nathan	" 19	40 x 88	Stanley + DeLong.
	Timothy M. H.	part lot 6. Shallow ford Road	Irreg.	
	Underwood Josephine	lot 11	33 x 100	" + Pyott
	Unknown	" 23	50 x 150	Pickens
	"	" 13, 19	"	"
	"	" 32	"	"
	"	" 25	"	"
	West Daniel	N 1/2 lot 35	33 x 120	J. Jennings tract
	Woodruff M.	Lot 17	40 x 88	J. DeLong "
	Wenerson	" 16	50 x 100	Stanley + P.
	Crown W. H.	S 1/2 104, 60 1/4 x 327		C. C. Synd.

Total 10th Dist.

late	County	School	Road	Total	Town	Acres		Total
187	143	72	36	358	1	2	Assessed 19 acres should be 17	358
45	60	30	15	150	1		Dble Ass. to C. C. Stanley	150
30	40	20	10	100	1		" C. H. Fearne	100
15	20	10	05	50	1		" N. O. Woolson	50
38	50	25	12	125	1		" C. Johnson	125
60	80	40	20	200	4		"	200
09	12	06	03	30	1		" W. D. Smart	30
30	40	20	10	100	1		" C. C. Stanley	100
68	90	45	22	225	1		" H. L. Allen	225
30	40	20	10	100	1		" C. C. Stanley	100
15	20	10	05	50	1		" Geo. Richardson	50
09	12	06	03	30	1		" J. Y. Lancaster	30
45	60	30	15	150	1		" McCallie Ave L. Co.	150
					4		error -	
45	60	30	15	150	1		" Barlow King	150
60	80	40	20	200	1		" Geo Brooks	200
30	40	20	10	100	1		" W. B. Ford	100
45	60	30	15	150	1		" C. C. Stanley	150
60	80	40	20	200	1		" J. W. White	200
240	320	160	80	800	1		" J. N. Trigg	800
18	24	12	06	60	1		" C. C. Stanley	60
18	24	12	06	60	1		" "	60
38	50	25	12	125	1		" Jno. Henderson	125
15	20	10	05	50			" Coleman & Werd	50
15	20	10	05	50			" S. C. Polk	50
30	40	20	10	100			" No such lots	100
45	60	30	15	150			" C. C. Stanley	150
270	360	180	90	900			" C. L. Yussold	900
18	24	12	06	600			" Chas. Smith	60
							{ Mrs. W. O. Woodburn	
60	80	40	20	200			{ Mrs. Suters	200
40	54	26	13	133			{ " "	133
							{ Romie Loomis	
15	20	10	05	50				50
30	40	20	10	100			" Barlow King	100
18	24	12	06	60			" A. L. Cleage	60
75	100	50	25	250			" Dean & Hermitington	250
686	2247	1123	560	5616				5616

Total 10th. Dist.

Dist No. 17,

Errors and Releasements

Alton Park L. Co. ^N B. O. James. ^S J. W. James. ^E J. W. James. ^W J. W. James
 Fassman T. M. Lot 169 Elm St. 50 x 150 Oak Hills
 Greenwood B. heirs ^N Kirklin ^E Drauner.
 Scholtz Bros, Lots 1 to 13 inc blk 18 Knoxville, 50 x 190
 S. D. & L. Co. ^N Corp. Line. ^S Gibson. ^E W. O. R. R. ^W River.
 " " " " " " " " " " " "

Stoops C. C. Lots 151, 153, 154, 158, 159, 160, 161, 162, + 167. Oak Hills
 Drake Mrs. S. C. 1/4 of an acre ^N Wade. ^S Kirklin. ^E Watkins. ^W Dr.
 James B. C. Trustee ^N Hamlin ^S Alton Park. ^E B. O. James. ^W U. O. R.

Total 17th Dist

{ District 17th Ward 1 }

Alexander W. I. Personalty, Stocks, Bonds, Notes, Cash and other collaterals.
 Jackson W. W. " " " "
 Morrison J. L. E 110, ^N 23 1/2, Lot 37, Lookout St. 32 1/2 x 110
 McCallie T. H. S 50, lot A. McCallie 100 x 150, Used as Working Girls Home
 Mehl T. F. Personalty, Cash, Notes, + c.

{ 2nd Ward }

Jones O. F. ^W 1/2 ^N 40, Lot 22, Chestnut St. 40 x 118
 Lookout ¹²²⁰ Homestead Mortgages, Shares of Stock
 Neely Mrs. M. & ^N 1/2 lot 8 Chestnut St. 55 x 200
 Orpho Jos. Personalty, Cash, Notes, Stock, Bonds etc, on hand + on deposit.
 Winchester S. M. S 50, ^E 108 1/2 of lot 61. Chestnut St.
 " ^N 22 ^E 108 1/2 " " 63) 72 x 108 1/2

Total 2nd Ward

(3rd Ward)

Castello Lot 9 Bayce St. 50 x 100
 Eaton H. G. " 1. 2 blk. 10 Court " 50 x 150
 Lee Thomas ^W 1/2 ^N 50, lot 9, Early " 50 x 150
 Whiteside Mrs. J. A. Lot 3, College " 50 x 150
 Hughes Frank " 4, blk 10, Fork " 50 x 120

Total 3rd Ward

(4th Ward)

Levine ^{Costley} Jno. L. Personalty, Cash, Notes, Stocks, Bonds etc.
 Ligger H. L. Lot on Prospect St. Triang. adj. Water Works.
 Gill Mary " 27, 28 Mill St. 105 x 113.
 Montague L. C. " 2, blk 20, Gillespie " 40 x 140 N. O. & L. Co.
 Wells J. W. Personalty, Machinery, Moulds, etc. in brick yard.

(5th Ward)

Crak S. L. chals. S 1/2 lot 3, William St 28 x 140
 Smith Rev. J. W. S 1/2 S.W. 1/4 lot 9, Henry " 20 x 76 2/3
 Tibbs J. A. Lot 23 x 116 Weaver " (Matheny + Knobe)

Total 5th Ward

State	County	School	Road	Total	Town	Acres.		Total
135	180	90	45	750		1/2	Dble ass. to C. O. James	750
90	120	60	30	300	1		" J. W. James Trustee	300
90	120	60	30	300		1/2	Assessed \$800 ⁰⁰ should be \$500 ⁰⁰	300
150	200	100	50	500	14		" \$2000 ⁰⁰ " " \$1500 ⁰⁰	500
900	1200	600	300	3000			" Personalty, has none	3000
780	1050	525	262	2625		7	" 12 acres should be 5	2625
60	80	40	20	200			Abdesard, 10 lots @ \$200 ⁰⁰ , should be 9.	200
52	70	35	18	175			Dble. Ass. Phatt. Electric R.R. R of way	175
92	120	60	30	300		1/2	" " Alton Park	300
55	3140	1570	785	7850			" Total 17th. Dist.	7850
7500	10000	5000		22500			Affidavit, has none	25000
100	2800	1400		6300			Assessed Value \$10,000 should be \$3000	7000
300	400	200		900			" " \$2000 " " \$1000	1000
00	2400	1200		5400			" " \$6000 abated by County Ct.	6000
750	5000	2500		11250			" " \$15000 should be \$2500	12,500
450	20,600	10,300		46,350			Total 1st Ward.	51,500
80	240	120		540	1		Dble ass. to O. F. James	600
680	16907	8453		38040			Assessed value \$87,000, should be 44733	42267
80	787	53		240			" " \$1600 " " \$1333	267
00	2000	1000		4500			" " 15000 " " 5000	5000
950	6600	3300		14850			(Dble ass. to W. O. Lyon.	16,500
3.90	258.54	129.26		58171			Total 2nd Ward	64,637
75	900	450		2025	1		Assessed value \$3000 ⁰⁰ should be \$750	2250
100	400	200		900	2		" " \$5000 ⁰⁰ " " \$4000	1000
90	2520	1260		5670	1		" " \$7000 " " \$700	6300
750	1000	500		2250	1		Dble ass. to same party	2500
00	400	200		900	1		Ass. Value \$2500 should be 1500	1000
715	5220	2610		11745			Total 3rd Ward.	13050
000	8000	4000		18000			Personalty Abated	20000
105	140	70		315			Dble. Ass. to same as lot 41 Poplar St.	350
110	280	140		630			Assessed at \$1500 should be \$800	700
70	360	180		810			Dble ass. to same party	900
150	600	300		1350			Included in same item of Howard & Park	1500
135	9380	4690		21105			Total 4th Ward.	23450
15	20	10		45			Assessed value \$500, should be \$450,	50
755	2340	1170		5265			" " \$6500 " " \$650	5850
120	160	80		360			Dble ass. to B. Y. Bowen & W. C. Matheny	700
590	2520	1260		5670			Total 5th Ward.	6300

6th Ward.

Errors and Releasements, 14th Dist.

Allen J. B. Trustee	E 1/2 lot 10	King St.	50 x 105
Carroll L. B.	E 46 ² S 68 lot 62	9th "	46 ² x 60
Postal Telegraph Co.	Personal Property		
Ossey W. A.	lots 4, 5.	Frank "	Triang. Tracts No. 2.
Times Printing Co.	Personalty, Machinery etc	in Adams Blk,	E. 8th St.
Western Union Co.	Personalty, Wires, Poles,	Office Fixtures, etc.	

Total 6th Ward

(7th Ward)

Case W. B.	w 20 lot 21.	Strait St.	20 x 120
Richmond T.	Notes, Cash,	Stocks Bonds etc	in hand and on deposit.
Simon James	lot 4	9th St.	25 x 100
Turner R.	w 1/2 lot 10	Strait "	40 x 100
Farrell L. B.	lot 10	McCallie "	Burris
Allen J. B.	" 9. 10	Hooke "	Slayton
"	E 1/2 lot 10	Alley	50 x 115, Chandler Add.
Watkins R. L.	" 87. 88	J 10th "	54 x 154 east Park Plc.

Total 7 Ward.

(8th Ward)

Maddox Rudder & Co. Lot on U. R. R. & Missionary Ave. 40 x 150
 Prince & Bassett, 3 33³ of N 1/2. lots 42, 44. blk. 9. Jefferson St.
 Total 8th Ward.

Railroads,

Chattanooga Terminal Ry. Co. Assessed @ 11682, should be 6000
 No change in Millage since 1892

W	County	Schwl.	Totals		Total
546	720	360	1620	Dble Ass. to L. O. James.	1800
600	800	400	1800	Assessed value \$11000 should be \$9000	2000
675	900	450	2025	" " \$2500 " \$250	2250
890	2520	1260	5670	" " \$7000 " \$700	6300
000	4000	2000	9000	" " 15000 " \$5000	10000
750	1000	500	2250	Dble Assessment.	2500
453	9940	4970	22365		Total 6th Ward, 27850

90	120	60	270	Dble Ass. ass. 100 feet should be 80	300
800	2400	1200	5400	Abatement of personalty	6000
75	100	50	225	Assessed value \$750, should be \$500 (house was burned)	250
045	1460	730	3285	" " \$7200 " \$550.	3650
600	800	400	1800	Dble Ass. to L. S. Wilkins	2000
180	240	120	540	" " L. O. James	600
120	160	80	360	" " " as. lot .9. W. 52. S. 30	400
20	560	280	1260	Belongs to City.	1400
380	5840	2920	13140		Total 7th Ward, 14600

60	80	40	180	Dble ass. to W. L. Peel	200
15	140	70	315	Ass. value \$800 should be \$450.	350
65	220	110	495		Total 8th Ward, 550

2272 1137 3409 11682 6000 5682.

Dist.	Errors and Releases.				Recapitulation.	
	Valuation	State	County	School	Road	Total
" 1	750	225	300	150	75	7.50
" 3	31,858	9558	12744	6371	3185	318.58
" 5	47,872	14360	19149	9574	4789	478.72
" 6	27,015	8107	10806	5403	2699	270.15
" 9	2170	651	868	434	217	21.70
" 8	75	22½	30	15	07½	75
" 10	5,616	1686	2247	1123	560	5616
" 12	950	285	380	190	95	9.50
1st Ward, 14	51,500	15,450	20,000	10,300		463.50
2nd " "	64,634	19,90¼	25,854¼	12,926¼		581.71¼
3rd " "	13,050	3915	5220	2610		117.45
4th " "	23,450	7035	9388	4690		211.05
5th " "	6,300	1890	2520	1260		56.70
6th " "	24,850	7455	9440	4970		223.65
7th " "	14,600	4380	5840	2920		131.40
8th " "	550	165	220	110		4.95
" 15	452	136	181	90	45	452
" 17	7850	2355	3140	1570	785	7850
" 19	1200	360	480	240	120	1200
" 20	4500	1350	1800	900	450	4500
	329,242	987.75¼	1,316.99¼	658.46¼	130.27½	3093.49

Dist. 1.

Delinquent Personal Property.

Chattanooga Pottery Co.
Disy Coal Co.

Dist. 3

Long J. M.
N. Side St. Ry. Ad.Grist Mill etc.
Franchise bonds etc.

Dist. 5

Chattanooga Elec. St. Ry. Ad. of way.
McCallie T. H.
Tenn Oil Co.Franchise tracts, Overhead works, ^{-about} 7 1/4
Personalty.
Oil Fixtures, etc.

Dist 8

Lewis J. S.
Soddy Coal Iron & Q. Co.One Steam saw mill
" " " "

Dist 12

Settles James

Steam Saw Mill

Dist 13

Thatcher J. S.

Personalty

Dist 16

Hoskins Col.

Mineral in 300 acres land from Millwood & Pickell

Dist 19

Hardie Bros.
Lookout Mt. Co.Personalty, War relic Museum
"

Dist 20

Chatt. Elec. St. Ry.

Right of way. Franchise, Tracks, ^{about 1 mill} Overhead Works

Dist 14. 1st Ward.

1st Ward.

Chandler S. J. Engines, Sheds, Moulds & Co. on Albert's lands.
Chattanooga Republican Machinery, Press etc.Bolyar S. S. Personalty, Notes, Cash, Stock, Bonds etc. Collaterals ^{have}

Turney W. P. Agent. Saw Machinery, Engines etc. on lot 20. Market &

Kiehl F. F. Personalty, Cash, Notes etc.

Value.	State	County	School	Road	Total	
12.500	37.50	58.00	25.00	12.50	125.00	
<u>8.000</u>	<u>24.00</u>	<u>32.00</u>	<u>16.00</u>	<u>8.00</u>	<u>80.00</u>	
20.500	61.50	82.00	41.00	20.50	205.00	Total 1 st Dist
4.00	1.20	1.60	.80	.40	4.00	
3.000	9.00	12.00	6.00	3.00	30.00	
34.00	10.20	13.60	6.80	3.40	34.00	Total 3 rd Dist
16.000	48.00	64.00	32.00	16.00	160.00	
15.000	45.00	60.00	30.00	15.00	150.00	
5.00	1.50	2.00	1.00	.50	5.00	
31.500	94.50	126.00	63.00	31.50	315.00	Total 5 th Dist
5.00	1.50	2.00	1.00	.50	5.00	
5.00	1.50	2.00	1.00	.50	5.00	
1.000	3.00	4.00	2.00	1.00	10.00	Total 8 th Dist
5.00	1.50	2.00	1.00	.50	5.00	Total 12 th Dist
1.000	3.00	4.00	2.00	1.00	10.00	Total 13 th Dist
3.00	.90	1.20	.60	.30	3.00	Total 16 th Dist
5.00	1.50	2.00	1.00	.50	5.00	
15.00	4.50	6.00	3.00	1.50	15.00	
2.000	6.00	8.00	4.00	2.00	20.00	Total 19 th Dist
6.000	18.00	24.00	12.00	6.00	60.00	Total 20 th Dist
2.500	7.50	10.00	5.00	2.50	22.50	
1.000	3.00	4.00	2.00	1.00	9.00	
10.000	30.00	40.00	20.00	10.00	90.00	
1.000	3.00	4.00	2.00	1.00	9.00	
2.500	7.50	10.00	5.00	2.50	22.50	
17.000	51.00	68.00	34.00	17.00	153.00	Total 1 st Ward

Ward 2

Delinquent Personal Property, Dist. 14.

Bradt Printing Co. Personally, Press, Types, etc. 1st N. Bk. cor 5th & Market Sts
 Chatt. Baking & Candy Co. " Machinery etc.
 " Sog. Bldg. Assn. Mortgages, Shares of Stock
 " & Northside St. Ry. Co. Franchise, Stock etc. in City.
 Enterprise Elevator Co. Personally, Machinery, etc.
 Hulse A. J. Prop. et al. Stockholders in Chattanooga Warehouse & Bank Co. Cap. St.
 Hoar & Pratt. Stockholders in People Bank 7th & Market Sts, Capital Stocks,
 Trout Jno. Mules, Wagons etc. Stone Works, cor 5th & Pine St.
 White J. W. et al. Stockholders in the Penny Savings Bank
 Wisdom House Personally in Wisdom House

Ward 3.

Atkinson Paul M. Cyclorama Bldg. Painting
 Chatt. Ice & Bottling Co. Personally, Engines, Boilers, Machinery etc.
 " Steam Laundry " Machinery in Kings Store Bldg. Florence St.
 Frictionless Metal Co. "
 Mighon J. H. 2 Story business house or ground leased from Gillespie & Co
 Richardson T. A. Personally, Bldg. Houses, Carriages on Lancaster property
 Spencer Medicine Co. " Machinery etc.
 Wingfield A. B. Horses, Wagons etc.
 Wisdom A. J. Personally, Cash, Notes, Stocks, Bonds etc.
 Wilkinson & Co. Business houses or ground leased from Gillespie & Co.
 Wisdom A. J. & Lew Owens Est. Personally, Notes, Cash etc.

Ward 4

Hughes Bros. Mfg. Co. Personally, saw mill, machinery, stock on hands etc
 Lohmis J. P. " Cash, Notes, Stocks, Bonds.
 Walsh D. J. " Machinery.

Ward 5

Chatta Steamboat Co. S. D. Wester, Steamboat etc.
 Koons Bros. Personally on lot of John Thompson, Mont. Ave.
 Truxell & Dunmeyer " " " cor Montg. Ave. & Boyce St.

Value	State	County	School	Total	
25.00	7.50	10.00	5.00	22.50	
5.00	1.50	2.00	1.00	4.50	
114.000	342.00	456.00	228.00	1,026.00	
10.000	30.00	40.00	20.00	90.00	
1000	3.00	7.00	2.00	9.00	
20.000	60.00	80.00	40.00	180.00	
80.000	255.00	340.00	170.00	765.00	
1000	3.00	7.00	2.00	9.00	
8000	24.00	32.00	16.00	72.00	
1000	3.00	7.00	2.00	9.00	
243.000	729.00	972.00	486.00	2187.00	Total 2 nd Ward.
4000	12.00	16.00	8.00	36.00	
6550	19.50	26.00	13.00	58.50	
1000	3.00	7.00	2.00	9.00	
500	1.50	2.00	1.00	4.50	
1500	7.50	6.00	3.00	13.50	
5000	15.00	20.00	10.00	45.00	
3000	9.00	12.00	6.00	27.00	
1500	4.50	6.00	3.00	13.50	
10.000	20.00	40.00	20.00	90.00	
600	1.80	2.40	1.20	5.40	
10.000	30.00	40.00	20.00	90.00	
43.600	130.80	174.40	87.20	392.40	Total 3 rd Ward.
7000	21.00	28.00	14.00	63.00	
10000	30.00	40.00	20.00	90.00	
800	2.40	3.20	1.60	7.20	
17.800	53.40	71.20	35.60	160.20	Total 4 th Ward.
2000	6.00	8.00	4.00	18.00	
300	.90	1.20	.60	2.70	
2500	7.50	10.00	5.00	22.50	
4800	14.40	19.20	9.60	43.20	Total 5 th Ward.

Delinquent Personal Property, 14th Dist.
 6th Ward. Chatta. Transfer Co. Personally, Horses, Carriages etc on property of O'Don
 Ellis M. Personally, Property No. 725, Cherry St. in Ellis House.
 Electric Printing Co. Personally, Machinery, Press, etc, bet 9th + 10th Sts. C. Market
 Equitable B. & T. Assn. Office So Bank & Trust Co. Mortgages etc.
 Kennedy House. Personally, Furniture etc, Market + 9th Sts.
 Mutual R. O. + H. B. Assn. Mortgages, Shares of Stock
 Mc Gowen & Cook. Personally, Printing Establishment, Block, ^{Cherry St.} Ferguson Bl.
 Reynolds Printing Co. " Press, Types in Adams Block.
 Wagner A. Personally, Machinery etc.

Ward 7th

Chattanooga Compress Co. Personally, Machinery etc.
 O'Brien M. J. Personally, 2 store houses in lot 7, ^{Harrison Ave} Trades Add.

(District No. 6)

Bean C. H. Improvement on R. R. lands at Citico
 Chatt. Shoe Co. Buildings, Machinery etc. E. Chatt. L. Co. Property.
 East Tenn. Mfg. Co. Mill Machinery, Stock etc, on lands of F. Gardenhire
 " Chatta. B. & T. Co. Personally, Machinery etc.
 Geysler H. C. & Co. " in C. Chattanooga.
 Whitice Wm. " Machinery Planing Mill
 Wright J. F. Machinery etc, Brick lands, Gardenhire proper.

(District No. 17)

Anderson J. B. House on lands Hanite estate
 Chatt. Elec. St. Ry. Co., Tracks, overhead works, etc about 1/4 miles
 Hubbard J. C. House on Hamlin lot, St. Churo, Valley Rd.
 Leshbann Dr. " " " " " "
 Lookout Mt. Ins. Co. Furniture etc, in Point Hotel.
 " " Machinery etc at foot of Mt.
 Shauf. D. F. House on Hamill road, N. E. Valley Rd. St. C.

Value	State	County	School	Road	Total
1000	300	400	200		900
1000	300	400	200		900
1000	300	400	200		900
14000	4200	5600	2800		12600
2500	750	1000	500		2250
35000	10500	14000	7000		31500
2500	750	1000	500		2250
2500	750	1000	500		2250
2000	600	800	700		1800
61500	18450	24600	12300		53350 Total 6 th Wa.
6000	1800	2400	1200		5400
300	90	120	60		270
6300	1890	2520	1260		5670 Total 7 th Wa.
500	150	200	100	50	500
8000	2400	3200	1600	800	8000
12000	3600	4800	2400	1200	12000
2000	600	800	400	200	2000
6000	1800	2400	1200	600	6000
1000	300	400	200	100	1000
2500	750	1000	500	250	2500
32000	9600	12800	6400	3200	32000 Total 6 th Dist.
400	120	160	80	40	400
6000	1800	2400	1200	600	6000
500	150	200	100	50	500
400	120	160	80	40	400
2000 } 3500 } 5500	1650	2200	1100	550	5500
550	165	220	110	55	550
13350	4005	5340	2670	1335	13350 Total 17 th Dist.

Delinquent Personal Property

Recapitulation

District	Valuation	State	County	School	Road	Total
No. 1	20 500	61 50	82 80	41 00	20 50	205 00
" 3	3 700	10 20	13 60	6 80	3 40	37 00
" 5	31 500	94 50	126 00	63 00	31 50	315 00
" 6	32 000	96 00	128 00	64 00	32 00	320 50
" 8	1 000	3 00	4 00	2 00	1 00	10 00
" 12	500	1 50	2 00	1 00	50	5 00
" 13	1 000	3 00	4 00	2 00	1 00	10 00
Ward 1	17 000	51 00	68 00	34 00		153 00
" 2	243 000	729 00	972 00	486 00		2187 00
" 3	43 600	130 80	174 40	87 20		392 40
" 4	17 800	53 40	71 20	35 60		160 20
" 5	4 800	14 40	19 20	9 60		43 20
" 6	61 500	184 50	246 00	123 00		553 80
" 7	6 300	18 90	25 20	12 60		56 70
Dist 10	300	90	1 20	60	3 30	3 00
" 17	133 50	40 05	53 40	26 70	13 35	133 50
" 19	2 000	6 00	8 00	4 00	2 00	20 00
" 20	6 000	18 00	24 00	12 00	6 00	60 00
	585 55 50	1576 65	2022 20	1011 10	111 55	4661 50

District No. 1.	Picked up Property Tax.		
	N.	S.	E.
Solomon Anna.	Sykes.	Scott	Milton

(District No. 3.)

Mitchell H.B.	Lot 29	Spears	Add.	
Ward J.C.	" 3	Blk 12	C. L. C. L. & Q. R. Co.	
Williams Clara.	Williams	Reeves.	Williams	Williams
Layman Fannie B.	1 lot	n. w. cor	of the Jeff. Smitherman tract.	73 x 80
Kuber Wm.	Lot 261.	N. S. L. Co.	Add.	50 x 200
Kuddle Chas	" 59	"	"	Spears Ave. 50 x 158
Morning J. W.	" 1. 2.	blk. 26	C. L. C. L. & Q. R. Co. Add.	(formerly Hampton tract)
Beckett J. M.	" 11.	Spears	Add.	

(District No. 4.)

Benjamin H.O.	Lots 17. 18.	Blk. 3.	Review Land Co. Add.
Brakeman J. H.	" 22. 23.	" 1	" " "

District No. 5.

New Haven Mfg. Co.	McClung.	Warwick St.	Devine, Wassman, Tract 90' x 500'
Stewart T.D.	Lot 8.	Blk 6.	H. P.
Lewis Emma	" 23	-	
Jackson C.D.	Lot 4, 7, 8, 13.	Blk 12.	lot 7. Blk 8. - lot 8. Blk 8 - lots 13, 14. blk 5
Cruden C.D.	" 7	Blk 39.	H. P. No 2.
Ferguson J.D.	" 15	Dodds Ave.	
Stoutenbergh A.T.	" 9.	" 39.	H. P. no 2
Standard Oil Co.	Personalty,	Tax	Mules, Fixtures etc.
McClung C.M.	Lots 46 to 65 inc		McClung's Add.
White J. N.	" 9		Bennetts " to Ridgedale
Spear W.B.	" 1	blk 4.	
Wilson T.D.	" 13		Kirby St. Ryan Add.
Bank of Charleston	" 10	" 2	Ryan Add.
Peak C.D.	" 13, 14, 19		Peaks "
Bowyer J.T.	" 3	blk. 5	H. P.
Sylvester W.W.	" 2	" 13	H. P. No 1
Davidson C.A.	" 5	" 3	
Paddock C.C.	S 232 . B. 2		Huddle farm.
Carson J.W.	Lots 10. 11.	blk. 34	Cor. Maple St.
Clark C.W.	" 15	" 36	H. P. No 2
Kirby Jno. S.	" 16		Dodds Ave. Camp Add.
Duffin "	" 22		Orange Grove.
Foster W.A.	" 14	" 15	Watkins Add.
Muxon a.	" 10	" 7	Chamberlain Ave. L. Co. Add.
Humphries Jas.	Lot 69.		Glovers Add.

Tract lots.	Value	Acres	Value	Value personal property less \$1000	Total Tax
		9	100		1 00
					Total 1 st Dist.
1	50				50
1	25				25
		25	100		1 00
1	25				25
1	250				2 50
1	400				4 00
2	100				1 00
1	100				1 00
	950		100		Total 3 rd Dist. 0 50
2	50				50
2	25				25
	75				Total 4 th Dist. 75
			800		8 00
1	250				2 50
1	150				1 50
8	470				4 70
1	200				2 00
1	100				1 00
1	200				2 00
				\$1,000	10 00
20	2000				20 00
1	75				75
1	200				2 00
1	200				2 00
1	1000				10 00
3	400				4 00
1	350				3 50
1	300				3 00
1	100				1 00
1	1800				18 00
2	250				2 50
1	200				2 00
1	200				2 00
1	100				1 00
1	140				1 40
1	150				1 50
1	75				75
	8960		800	1,000	Total 5 th Dist. 187 60

Dist. No. 6

Picked up Property Tax

Thompson J.P. sr.	Lot 8, Blk 8	Boyle	
Teague David	Chamberlain	Durand	
So. Chatt. Savings	Lots 6, 7, 8. Blk 10.	C. Chatta.	
Smith C. M.	" 7, 3 half of 8	Chamberlain St.	
Bass Jane	Ashley	Minor	Walter
York "	E half Lot 11	York & Campbell Add.	Mc Kabb
Mayers Susan	Tunnel	Crest Road	Crest Rd.
Ellsworth W.D.	Lot 6, blk 10		
Williams J.A.	3/4 int lots 7 & 12 + 25 to 36		
W. & A. R. Q.	6 acres at Boyle + 2 acres in 6 th Dist.		
Smitherman Miss W.	Lot 15 blk 3	Lanes Add to S. St.	
Beede O. O.	" 3, 4, " 5 +	lot 7, blk 8, Boyle.	
Hanna S. J.	" 18, 21. Dope St.	J. D.	
Trior F. W.	" 5 " 101	C. Chatta	
Pearson J. P.	" 16	Glass farm	
Amesold Alvina	" 91	Lattners Add.	
Wood W. C.	" 13, 14, 15, 16	C. Chatta	
Spear W. B.	" 20	Spring Place	
Gosher C. R.	" 16 blk 5	Boyle	
Campbell J. B.	" 6	Sharp Sub. Div.	
Sherman A. T.	" 1, 2, 3, 4, N half 8	Sherman " "	
Hill O. H.	" 10, 11.	" "	
Brown Francis M.	" 9, 10, blk 3.	Glass farm.	
Stewart J. W.	" 11, 13, 14	Moore Sub. Div	
Strong A. A. & S. S.	" 45	Glass farm	assd \$400, shd. be \$100
Griffith P. J.	" 45	Griffiths Add.	
Lonchey F. W.	" 8	Cumdale	
Chick J. D.	" 55, 56	"	
Hotchkiss Mrs M. J.	" 2, blk 3	Curtis "	
Shumate W. L.	" 1, 2, 5 to 32 inc	1, 2, 3, 5, 6, 7, 8, 9, 18	assd. \$1650 should be \$2100
Owens J. R.	" 10, 11, 12, 13 blk 20	Lattners Add.	
Quire Rev R.	" 5	Manhens "	
Newberger L. & P. W.	" 3 blk 1.	Lanes "	

District No. 8

Olary P. J. A.	Love	Dunible	C. L. C. L. & R. R. Co.	Berry
Elder L. M.	Sneed	Sneed	Pol Rd.	Daisy Coal Co
Bradt Mrs Julia	1/6 int. in 5000 acres land.			

Town lots	Value	Acres	Value	Personal Prop. less 1000	Total Tax
1	350	9 1/2	200		3 50
3	600				2 00
2	300				6 00
		2	50		3 00
1	50				50
		1/4	450		4 50
1	60				60
18	925	8	2000		9 25
					20 00
1	50				50
3	200				2 00
2	100				1 00
1	50				50
1	50				50
1	50				50
4	200				2 00
1	140				1 40
1	100				1 00
1	100				1 00
5	350				3 50
2	250				2 50
2	150				1 50
3	100				1 00
1	60				60
1	25				25
1	50				50
2	150				1 50
1	100				1 00
39	450				4 50
4	125				1 25
1	50				50
1	50				50
5235			2700		79 35
Total 6 th Dist.					
		3	75		45
		-	300		3 00
		-	800		8 00
			1175		11 75
Total 8 th Dist.					

Picked up Property Tax

Dist No. 9,

Stokes H. H.	N. Lot 241, blk 24	M. Q. L. Co		
Hacker A. Q.	" 644, 645, 646, 647	assd. \$100 ⁰⁰ shd. be \$1000 ⁰⁰		
Wheler J. W.	" 1st 3 blk 105	W. Bond Land Co.		
Watkins A. P. est.	5th Dist line	McBrien	Lominick	Bennett
" "	D. Waterhouse, Trustee	W. B. L. Co.	Dobbs tract,	Chatta Creek
Lynch C. A.	Lots 2, 4, blk. 93	Watkins St.		

District No. 10,

White Geo. J.	Lots 10, 11, 12, blk 31			
Doyle " H.	" 13, blk 37			
Hines W. A.	" 22			
Peeples O. J.	" 13, 17			
Williams R. H.	" 12, 3			
Terry R.	" 14, 15			
Wilson Miss Sallie	North Wilson heirs	Ramsay		Glenwood
Chambers Julia	lot 6, Cross St.			
" Sol	" 7			
Lieb Miss Pauline	" 10	Liebs Add.		
James G. W.	" 4, blk 48	McCallie Ave	L & L. Co.	

District No. 12

True F. T.	Barnes	Youtter	Blift	Rich
Soddy C. L. & R. Q. Co.	Blift heirs	-	-	-

1st Ward, Dist. No. 14,

Keynon D. P.	50 ft. lot 6, Blk A, Baldwin Tract.			
Fritts T. W. & P. A.	Lot 1 line St. Manning	"	78 x 125	
Dance & Kirby	" on Harrison Ave.			
Chandler E. J.	W. half lots 5, 6, 4th St., and lot 10, 4th St.			assd 1000, shd be \$11.00

2nd Ward,

Trouth Geo.	Personally	Mules, wagons, tools etc, for levy 1892		
Watkins E.	S. half, W. half lot 49, Chestnut St.	50 x 132, assd. \$1.000, shd be \$10.000		
Quoko Jos.	Personally	Cash, stocks, bonds etc, 1892 assd, modified by County Court		

<i>Tracts</i>	<i>Value</i>	<i>Acres</i>	<i>Value</i>	<i>Personal prop. less \$1000</i>	<i>Total Tax</i>
1	500				5 00
4	900				9 00
3	200				2 00
		160	3200		32 00
		150	30000		300 00
2	150				1 50
	1750		33200	<i>Total 9th Ward</i>	349 50
3	250				2 50
1	350				3 50
1	25				25
2	100				1 00
1	100				1 00
2	100				1 00
		3 3/4	600		6 00
1	40				40
1	40				40
1	100				1 00
1	150				1 50
	1250		600	<i>Total 10th Dist.</i>	18 55
		200	400		4 00
		2500	5000		50 00
			5400	<i>Total 12th Dist.</i>	54 00
1	1250				11 25
1	500				4 50
1	650				5 55
3	1000				90 00
	12400			<i>Total 1st Ward.</i>	111 60
			1000		10 00
1	8900				80 10
			10000		106 00
	8900		11000	<i>Total 2nd Ward.</i>	196 70

3rd Ward. Picked up Property Tax, 14th Dist.

Tray W. L. Lots 31, 32, + 25 ft of 33, Stanton Add. ascd. at \$300, shd. be \$3000
 Dimpler M. O. Ground bet. W. & A. and Depot. W. N. W. & A. 9th St. ascd. \$4500, shd. be 29.50

4th Ward.

Jackson Julia S. 25 W. half lot 5. S & S. Add.
 Atlantic Trust Co.

5th Ward.

Louis J. T. Tract on Montgoy Ave 181 x 280 ascd. 3000, shd be \$25,000
 S. Chatta Savings Bank Lot 21, Ross Ave. T. H. Negley
 Rheinhardt G. Co. 1. " in Can Oppo tract. 50 x 100
 Creston T. R. " 21 Ross Ave.
 Chatta Co. & Fidy. Co. N. Q. I. Co. S Chatta L. Co. & Boyce St. E Chatta L. Co. ascd. 3600, shd be 30.0
 Hall W. A. Lot 139 T. H. Negley
 Phoenix Fidy. Co. A lot near old Boiler works, 150 x 184. ascd. 1,000 shd. be \$4000

6th Ward.

Winchester T. L. Lots 1, 2. Cedar St. ascd. \$2000, shd. be \$2,150
 S. Bank & Trust Co. Personality, Stocks, Bonds, Mortgages, Cash etc on hand & deposit.

7th Ward

Thomas Geo M. Lot 16 Gilmer St.
 Young H. B. " on Baldwin "
 Sullivan Mrs. C. " 6 McCallie " Kaylors Add. 50 x 144.

8th Ward.

Cary M. Lot in Can Oppo tract, 50 x 82.
 Trotter Jno. " 17, Read tract & W. & A. Q. R. 100 x 150
 Kurth " " 68 Laughlin St. 100 x 280
 Rogers Mrs. Ellen S 25 ft. of lot 62. Long St.
 Hood C. C. Lots. 13, 14, 15, 16, Blk 2. S. Chatta.
 Blackburn C. One lot in Thomas Add. bet Mills & So. Washington St. 78 x 140
 Whiteside Mrs. H. L. West half lot 34, blk. 9, cor Grant & Lewis Sts. Laughlin Add.
 Cleveland Nat. Bank Lots 22 to 30 inc. Wilhoites Add. 30 x 80 each to an alley

Town lots	Value	Acres	Value	Per. Prop. less 1000	Total Tax	
3	2700				27 30	
-	23000				225 00	
	27.700			Total 3rd Ward,	249 30	
1	100				90	
		4	1600		14 40	
	100		1600		Total 4th Ward,	15 30
-	22000				198 00	
1	700				6 30	
1	500				4 50	
1	700				6 30	
		13 3/4	26400		237 60	
1	350				3 15	
1	3000				27 00	
	27250		26.400	Total 5th Ward,	482 85	
2	150				1 35	
				30.000	270 00	
	150			30.000	Total 6th Ward,	271 35
1	900				8 10	
1	500				4 50	
1	1600				14 40	
	3000				Total 7th Ward,	27 00
1	800				7 20	
1	700				3 60	
1	1300				11 70	
1	250				2 25	
4	222				2 00	
1	300				2 70	
1	400				3 60	
9	32.50				29 25	
	6922			Total 8th Ward,	62 30	

16th Dist.

Picked up Property Tax.

Beath Mrs. P. Lots 9, 41, 42, 88, 89, & 1/4 of blk B, Mab. Spgs. tract,
 Olmstead + Brown " 18 " " "
 Rebhuth Mrs. M. G. " 5, blk 9, lot 18, blk 5, Timesville
 Murphy Mrs. Bridget " 10, 11, Evans Sub. Div. Fairmount
 Schunkmacker Jos. G. 6 lots in the 11 acre tract of T. R. Evans.

District No. 17.

McCurdy Mary L. One lot, B. road - Cravens L. Co. Mann, Wilson
 Rawlston Mrs. C. H. Cravens L. Co. Road. Road Spears.
 Dinican A. J. 2 lots on Whiteside St, extension. asst. \$500, shd. be \$3200
 Gohler L. O. " 18 & south half lot 20, James Sub-div, Rustville, 37 1/2 x 11 1/2
 Lookout Lumber Co. Part of ~~lot 14~~ 14th St off lot 20, 3 Figgalls Addition L. Co.
 Oliver M. J. + A. C. Lot 5, out of the S. 25 ft off of lot 3, in Blk. B, Cravens L. Co.
 Atlas Savings & L. Assn. " 2, Blk. 4 Alton Park
 Collins M. J. Jr. Rogers, Mountain Pike alley

District No. 19.

Montague L. C. Lot 8, sec. 4, S. S. Park.
 Johnson C. W. " 1 Blk Q, Lookout Mt. Co.
 Collier H. J. " 12 " C, L. M. Co.
 Judd A. W. " 5, sec. 10, S. S. Park.
 Whiteside Mrs. H. L. " 27, Blk. W, L. M. Co.
 Hardin H. H. " 15 " J, " "

District No. 20.

Garrard Wm. Lot 20 Roof Add.
 Gave Ella M. " 11, 12, Grads Sub. Div.
 McReynolds J. H. " 42, Griffiths Add.
 Treppe R. J. " 7 Davis "
 Aull Mrs. J. " 3, 4, Johnson Plat. Under asst.

Town lots	Value	Acres	Value	Per. prop. less \$1000	Total Tax
		24 ³ / ₄	400		4 00
1	23				23
2	10				10
2	50				50
6	90				90
	173		400		Total 16th Dist. 5 73
1	240				2 40
		1	150		1 50
2	2700				27 00
2	400				4 00
2	13				13
1	100				1 00
1	500				5 00
		14	150		1 50
	3903		300		Total 17th Dist. 42 53
1	200				2 00
1	250				2 50
1	300				3 00
1	260				2 60
1	800				8 00
1	200				2 00
	2010				Total 19th Dist. 20 10
1	100				1 00
2	150				1 50
1	20				20
1	50				50
2	3430				34 30
	3730				Total 20th Dist. 37 50

Recapitulation of Picked up Real Estate Tax.

Dist.	Ward.	
1		1 00
3		10 50
4		75
5		187 60
6		79 35
8		11 75
9		349 50
10		18 55
12		54 00
14	1	111 60
"	2	196 70
"	3	249 30
"	4	15 30
"	5	482 85
"	6	271 35
"	7	27 00
"	8	62 30
16		5 73
17		42 53
19		20 10
20		<u>37 50</u>
		2155 26. Total.

Picked up Polls.

andergriff W. A.	Holland L.	Allen J. W.	Hayes Alex	Simmons Jno.
Miles W. J.	Yanaway King	Sterling R. N.	Campbell Robt.	James Robt.
" J. W.	Luster Jerry	Reed Thos.	Jackson Jim	Reynolds G. B.
" Wm.	Williams H. G.	Kelly Walker	McCall J.	Mitchell Jno.
Reese W. H.	Pice Dan	Harper N. S.	McClendon Jas.	Little Sidney
Smith Jas.	Buggins J. W.	Elder Thos.	Parker L.	Smith Frank
Smith Chas.	Braan J. W.	Burns Pat	Frazier Eli	Duncan "
" Geo.	Kelly Ed.	Cross Giles	Barnes L. M.	Walker A. B.
andergriff W. N.	Palmer H. P.	Sims Chas.	Lewis Warren	Lord S. W.
Wellwood J. C.	Pitts J. T.	Guffin R.	Turner Robt.	Black J. M.
Vixon T. N.	Lane J. A.	Wilson G. W.	Warren Arthur	Kennedy C. B.
Leck J. J.	Jackson Israel	Anderson H. T.	Jones C. M.	Ramsey Floyd
Setzel W. W.	Richards W. J.	" T. M.	Jordan Jos.	Hankins Jno.
Perry J. M.	Marquin J. P.	Wassie Thos.	Wilson Doc.	Tallent Frank
Wellwood Jas.	Jones Jordan	Johnson Miles	Jones Mac.	Wilcox J. E.
Vixon J. M.	Coker Anderson	Buford Loyd	Marsh Pink	Kelly J. H.
Pearce Geo.	Tally Henry	Allends D. L.	Wheeler H. A.	Grice Jack
Guess Wm.	Bird Grant	Woldin Reese	Nickoff Phil	Brandfoot J. L.
Jackson Dave	Jones Wyatt	Garner Chas.	Clements Ben	Johnson C. W.
Brown Jas.	Black R.	Moon Jordan	Henderson Ed.	Guinnac J. C.
Andrews "	Cannon F. G.	Burrill N.	Hopkins Henry	Wright Bud
Stardy Alex	Chenall Lincoln	Bracnell Joe.	Graves L. E.	Carter Charley
Edwards Robt. C.	Eniford P. H.	Osborn Peter	Crutcher Henry	Gibson H. D.
Keigners C. J.	Ross Albert	Crawford Wm.	Chambers Solomon	Boulin A. B.
Wafford Jno.	Young Dan	Floyd W. L.	Bushnell H.	Jackson Rufus
Wellmore H. H.	Abner P. A.	Drummond Jno.	Hughes Lee	" Jno.
Gaston Sam	McDaniel Jno.	Kelly H. L.	Kemp R. B.	Hawkins T. H.
Stardy Andrew	Adams W. T.	Hopgood J. A.	Barnes W. B.	Chapman C. L.
Tradden H. C.	Hutton Peter	Sullivan Joe.	Williams Jim	Barin Tom
Wicks Thos.	Smith G. W.	Foster Theo.	Wright L. R.	Poppe C. C.
King Jack	Mason A.	Learn Wm.	Hamilton Buck	Harris C. J.
Collins Geo.	Hayes Houston	Douglas Jack	Phillips G. R.	Glenn C. C.
Young G. R.	Jackson Perry	Allums Jim	Davis Jno.	Johnson B. D.
Woods Jno.	" Curtis	Turner J. B.	Walker "	Mason Geo.
Jigger Wm. L. Jr.	Hodges Grant	Foster L. A. J.	Reagan W. B.	Barrett Walter
White Allen	Hurst Wm. B.	Cox Henry	Holder Wm.	Grant Tom
Whitman Morris	Johnson J. W.	Smith Amos	Bell Al.	Avery A. J.
Young Sam	Stephens Major	Nelson G. L.	Corubest Sam.	Walze J. A.
Fowl W. T.	Hamilton H. S.	Howard Wm.	Johnson Sam.	Grant G. J.
Garson M. A.	Gordon Well	Davis H. L.	Hall A.	Davidson Lewis
Reed Collis	Howard Eugene	Latemore Chas.	Anstell R.	Hackett C. R.
Thompson W.	Jones C. W.	Carr Robt.	Nelson Frank	Woods Jno.
Furd Rich	Sherrin J. H.	Bunnell Sol	Griswold R. W.	Crawford H. P.
Freeman J. H.	Little Henry	Thatch Oliver	Richmond Walter	Wearns Wm.
Ferguson J. F.	Grisshorn C. L.	Schooler Jack	Taylor T. L.	Christian G. W.

Picked up Polls.

Hall Tom	Scoley Jno.	Powell Lee	Askridge Lincoln	Galvin J. W.
Dickerson J. S.	Wooden J. R.	Scales Milton	Thomas Henry	Williams T. C.
Weaver L.	Jackson Gilbert	Craig Elijah	Crosser Peter	Jordan Saml.
Boyer H. H.	Brock J. C.	Starling Sam	Marchbanks J. L.	McIntire Nelson
Weaver N.	Price J. H.	Greenwood Burton	Bell J. B.	Hackler Jake
Lernard Hugh	Ierd James	Greer Wm.	Gravett Henry	Jackson L. C.
Johnson G. W.	Redy Annus	Gray David	Milburn O. H.	Brown Thos.
Wolf J. R.	Henderam J. W.	Dugger Ben	Robinson Geo.	Washington Milla
Johnson J. B.	Plumlee G. W.	Smith Wm.	McKinney Jno.	Henley W. M.
Hall James	Gann R. B.	Phillips Will	San Virgil	Woodard Wm.
Inman Will	Crisp Jas. G.	Capps Jno.	Caldwell Peter	Robinson James
Miller Q. M.	Smith Lewis	Barner Wilson	Coleman Wash	Mencher A.
White H. S.	Elliot M. G.	Pearl O. J.	Jones Wesley	Jones W. G.
Olrod M.	Hall Green	Garrett Jesse	Wisdom "	" "
Smith H. T.	Rix Geo. C.	Smith S. W.	Montague L. O.	Knight Lenard
Stansipper Wm.	Nawshan Jas.	Winston Rufus	Hurt Henry	George A. L.
Simpson C.	Green P. P.	Becky D. W.	McGhee Will	Martin Frank
Johnson H. C.	Cowan Jerry	Yoster J. H.	Gowl Tom	Talley G. W.
Fitzwater Lay	Wassmer Jas.	Johnson Ed.	Hooper Jo.	Pol Mose
Williams Jno.	Harris Ed.	Collins Wm.	Martin Jno. J.	Davis Jeff
Lumpkins W.	Nelson Toke	Garrett Pink	Bird Jo.	Mars H. J.
Bryant J. H.	Cameron Jno.	Buchanan M.	Scott Will	Reed J. W.
Burton D.	Riddle C. R.	Jones Keuben	Gowl Gabe	Bowie Frank
Gann Russell	Elder Geo.	Abernay Mich	Fisher Wm.	Bowers Lewis
" Jno.	Rich "	Johnson Geo.	Springfield W. L.	Underwood Sam
Phipps Q. M.	Moss Dan	Hixon J. S.	Orr A. G.	Brock Wm.
Holland Jno.	Cass L. L.	Jones Wm.	Harbin R.	Bradburn W. S.
McKeel W. G.	Fisher Will M.	O'Neill Nat.	Adcock J. M.	Jacquet Jacob
Keith A. S.	McClellan Henry	Herald Jeff	Starbird T.	Grayson C. A.
Sawyers Anderson	Maples Jno.	Swanson Ike	Prince W. W.	Hift R. B.
" Grant	Roberts Dan	Boue P. L.	Wilcoxen G. M.	Beedle Benn
Hale Anderson	Lott Will	White Brug	Storey A. A.	Tilford Adam
Hartman Martin	Smith C. H.	Tryer Harrison	Bishop W. H.	Boar Rich
Gann Rich	Reed A. W.	McCullough Wash	Storey L. M.	Fuggett N. O.
Plumlee T. C.	Moon Mike	Blacklow Frank	Brown W. T.	Guyfield H.
Johnson A. D.	Cousinger A. D.	Roberts Henry	Minor W. W.	Brown Geo.
Spiller Sam	Cowan Eph.	Rivers A. B.	Amshenburd C. C.	Simpson Chas.
Rogers Luis	Lenon Jas.	Sanders Jordan	Payne Thos	King Jas.
Johnson C. H.	Hall Frank	Warren Ruston	Llewellen Thos.	Robertson "
Roberts Mouri	Massengale A. W.	McClahan Henry	Collins H. G.	Holland L.
Young J. A.	Hawkins Geo.	McCravy Rich	Kipp C. D.	Wilcoxen Jas.
Hartman H. C.	McClellan Chas.	Perick Harry	McGrath M. J.	Haywood J. H.
Jackson Jas.	Burton H. W.	Golden Jno.	Wilcox S. C.	White Frank
" Andrew	Strother Phil	Garrett Jeff	Wolfe Frank	Thompson Loga.
Lusk Jas.	Calloway Israel	Lovelace J. L.	Chaney R. S.	Douglass W. L.

Picked up Polls.

Walker T. C.
 Whelan Jasper
 Sharp L. W.
 Warner Will
 Hudson Scott
 Stanton J.
 Woods Jas.
 Carson C. M.
 Bowden L.
 Gozette L. M.
 Wheeler Geo.
 Jones W. J.
 Fuller Dan
 Miller L. J.
 Newton W. J.
 Johnson Jerry
 Withers Sam
 Ervin P. B.
 Fetter Lewis
 Condey Jno.
 Frazier Brunan
 Sharp A.
 Clay Henry
 Thompson T. C.
 Giddens Car
 Brown J. H.
 Bair A.
 Man Beth
 Lea W.
 True J. C.
 Clark L. G.
 Langston J. L.
 Osley Grant
 Lynn C. C.
 Durand C. D.
 Brown C. M.
 Porter A. R.
 Manker M. W.
 Newton G. W.
 Rodgers Chas.
 Miller Thos.
 Sinkney Nelson
 Ellison J. H.
 Rice M.
 Springs Geo.

Horner J. T.
 Stewart H. M.
 Miller J. C.
 Stewart J. T.
 Ford G. M.
 Stewart Wm.
 Bunch Jas.
 Lee A.
 Stevens J. M.
 Jackson Reuben
 Jenks W. P.
 Sanders Newell
 Holmes C. R.
 Sanders Green
 Odum Wesley
 Hawkins Dennis
 Prothro Dan
 Kilgore J. H.
 McQueen Jas.
 Johnson Cornelius
 Lewis A. W.
 Green Chas. A.
 Mann J. T.
 De Laughn Wm.
 Lever J. W.
 Bridges T. C.
 Robinson Jordan
 Williams Geo. T.
 Mattson C. W.
 Hunt Will H.
 Cheatham Lewis
 Turner G. L.
 " Milton
 Deal J. C.
 Smith J. C.
 Wassman L.
 Pyott S. C.
 Casley J. P.
 Glack L. C.
 Holland J. L.
 Lamar B. G.
 Washington Robt.
 Draper Dan
 Stanford Melvin
 Woods Rich

Giles Mark
 Alexander J. W.
 " Jas.
 Daughn Geo.
 Burley Wm.
 Bryant Henry
 Thicker Geo.
 Leverett Jas.
 Street W. M.
 Burr J. C.
 Ardley W. M.
 Douglas Lewis
 Read L. C.
 Chestnut Mack
 Stokes Jas.
 Edward Wm.
 Mc Dowell Moses
 Ramsey Sam.
 Crawford Jr. Wm.
 Gaston Moses
 Davis I. B.
 Reed Jas.
 Miller "
 Bryant Mack
 Bird W. L.
 Garlington J. H.
 Kelly J. P.
 McFarley Thos.
 Felix Sam.
 Phillips Jim
 Coleman G. C.
 Garner W. M.
 Williams W. H.
 Franklin Joe
 Carter Reuben
 Martin Jno.
 Brown W. H.
 Barnett C. D.
 Shelton Lewis
 Thomas C. C.
 Sanders Tom
 Raymore Frank
 Hayner Andy
 Powers Henry
 Pearson Lafayette

Adams Dan
 Penney S. A.
 Posey O. H.
 Woodsman M. R.
 Coleman A. F.
 Manning J. A.
 Davis W. L.
 Chaney T. J.
 Penny R. J.
 Woodsman W. R.
 Mal Isaac
 Love Noble
 Patterson Louis
 Gordon Charlie
 Crossman Jas. T.
 Levir Griff
 Wood J. A.
 Renshaw W. C.
 Freeman G. D.
 Peng Sam
 Holt Jno.
 Ducketto B. F.
 Solifield I. C.
 Grother G. M.
 Fryston I. T.
 Brown Henry
 Coulter Jno.
 Renshaw W. M.
 Hunter Jas.
 Pressnell W. R.
 Duncclay J. A.
 Patterson Sol.
 Roberts G. W.
 Handley M. B.
 Betts Harry
 Bryars Sandford
 Powell Adam
 Jones Richd.
 Bonner O. H.
 Atkins Jno.
 Ivey Granville
 Hargraves Albert
 Hicks Geo.
 Broden P. B.
 Bryman R. B.

Smith M. P.
 Whiteside Henry
 Nye C. C.
 Colier Will
 Johnson Henry
 " S. B.
 Willis Noble
 Smith Chas.
 Booth R. L.
 Cobb J. R.
 Tucker Jas.
 Dungeon Henry
 Caulkins J.
 Holly "
 Fletcher A. J.
 Jackson Andrew
 Cole Jordan
 Norman Jno.
 Lucas Will
 Forest Dan
 Moss Clairborn
 Courtney J. W.
 Taylor Henry
 Carter J. H.
 Gamble Dan
 Mountcastle J.
 Avery Wm.
 Shapley J. H.
 Eaton L. H.
 Burton C. C.
 Gushark H. L.
 Davis Geo. P.
 Sloan Ed.
 Lilly Robt.
 Knight W. D.
 Manson S. M.
 Bean P. C.
 Arnold H. M.
 Hicks Jno.
 Bower Lee
 Holmes S.
 Hurd Jno.
 Martin J. M.
 Drumkes Wm.
 Hawkins Chas.

Picked up Polls

Smith Wm.	Thomas J. M.	Bothgard F. A.	Hobbs W. K.	Haynes Tom
Johnson "	Howard L. P.	Smith J. S.	Tailer J. W.	Young "
Beard Lewis	White Crook	Booken J. A.	Denslow F. B.	Walker H.
Marshall Sam	Drawley J. O.	Coullough Jno.	Williams W. M.	Young Howard
Saunders Chas	Myers Q. L.	Moore W. J.	Smith C. H.	Widom Jno.
Young Dennis	Faller Jas.	Platt C. S.	Hill Jack	Mathis J. A.
Halloway Peter	Newman Henry	Schley P. G.	Ragan B. M.	Lemons Jesse
Roberts J. M.	Beene Wm.	Metts J. A.	Reel J. W.	Swan R. W.
Buchanan Thos.	Shipley Jr. Jessie	Chrisman L.	Hodge C. W.	Dougherty T. L.
Collier Jno.	Goins Rufus	Fletcher J. C.	Rodgers Geo.	Miller M. L.
Elliott J. L.	Stuart David	Lynch Chas.	Alexander Chas.	Hoods G. W.
Woody G. A.	Griffiths "	Moore H. J.	Jackson Thos.	Warr W. M.
Conley J. W.	Palmer S. A.	Sevage W. J.	Smith Frank	Reel J. M.
Burton Dan	Newman Lewis	Adams Simon	Gilliam Jno.	Kynn L. C.
Selbridge J. L.	Pogue J. A.	Widdows J.	Mills S. A.	Dent J. T.
Sledge Isaac	Shipley David	Trizell Frank	Turner Jno.	Reno L. A.
Gilliam C. H.	Morgan J. L.	Reed C. S.	Lewis Sam	Crockett L.
Roberts J. A.	Thompson H. C.	Alexander Jo.	Scott A. L.	Reno T. A.
Whitcotton Jim	Seybert H.	Scruggs Wess	" W. B.	" Jesse
Pearce G. H.	Burden J. G.	Harmon L. A.	Lovelady J. H.	" C. B.
Thornton Moses	Shipley C. W.	Smith W. M.	Cane T. M.	" Andy
Kennedy J. C.	Crawley J. A.	Bangs Brack	Brumley J. H.	Hill Wesley
Laoken Jim	Gothard Geo.	Tatum Will	Dean J. M.	Meroney T. W.
Hunn Will	Eislinger J. J.	Fletcher Jo	Reynolds L. A.	Smith A. J.
Williams T.	Turner W.	Bern W. L.	Jones M. H.	Lovelady L. A.
Turner Wm.	White W. H.	Atwood H. B.	Shannen J. H.	Crockett W. T.
Johnson Will	Smith J. L.	Marenty J. M.	Rodgers Jno.	Sandergriff Jas.
Williams Jol.	Frontman G. W.	Fowler Wm.	Sims "	Lemons Wm.
Reese J. H.	Pillips T. J.	Loyd J. P.	Walter W. M.	Fowler Albert
Roberts Wm.	Bunch M. A.	Dutchman Henry	Preb J. A.	Pardee H. W.
Doleman Thos.	Smith A. L.	Rector H. T.	Taylor Jack	Adington J. W.
Bryant Albert	Bussan Harry	Darby Will	Bird Lewis	Ferguson H. T.
Shipley Wm.	Franklin H. G.	Colvaugh G. C.	Stepson A. J.	Clark T.
Stewart Jno.	Frank M.	Scruggs T. S.	Sharen H. J.	Gibson Harry
Deo Jesse	Hartman Albert	Nelson Sam	Dent M. L.	Terrell W. C.
Woodman Wm.	Shullam S. W.	Dowdy Alex	Robinson Plat	Hall T.
McGuire Lewis	Hawok H. M.	Day Lee	Lyton J. W.	Little J. C.
Olsea O. J.	Welkame Forrest	Inman Tom	Warder G. W.	Cope G. H.
" J. A.	Carwood Tos.	Zorby J. O.	Carrott T. A.	Gbinden L. T.
Devlin Jno.	Anderson James	Hays G. W.	Carnes J. W.	Howard Calvin
Goins B. T.	Cruevolk T. J.	Inerst Jno.	Boran Jesse	Turney C. P.
Parks Jake	Bellingsley Johnson	Thompson Rufus	Harvey T. M.	Houston Andy
Thomas C. G.	Irvin W. T.	Kumeke L. C.	Brown Jno.	Hay H. G.
Burton Wm.	Bowills Alick	Holland J. H.	Smith Currell	Dan Wagner W. B.
Danson J. C.	Chumlee Jno.	Barker H. J.	Hale Bill	Cooke W. A.

Picked up Polls,

Hurt Jesse	Jarrison M. T.	Moore Robt.	Derrick Henry	Mattel C. H.
Waddy Sam	McKisic Robt.	Love A. J.	Holland Will	Spences H.
Winnaker O. T.	Stevenson W. C.	Thomas Sam	Lansay W. B.	Hall Chas.
Woom L. H.	Beckham Thos	Grady M. C.	Holland Henry	Waricks Harry
Waddox C. H.	Lydar A. H.	Thomas Lewis	Eagle T. M.	Smith W. M.
Bird Henry	Coel H.	Smith J. T.	Nelson A. J.	Goldstauid J. W.
Lester Shack	Cash J. M.	West C. C.	Holland Dillard	Sailord L. R.
Jarrison Cain	Patten Jas	Bayless Horace	Hare Frank	Merrill M. L.
Laynes Currell	James W. T.	Jaggins M.	Jenkins C. W.	Wolff G. C.
Dates O. L.	Pen A.	Lee Dan	McCaleb Jas.	Clemans Guis
Launders G. B.	Patten Geo.	Brown Dave	Laster Poney	Orvin Jesse
Green Robt.	Bryant Jas	Berghimer Joe	Hodges J. K.	Burton M. M.
Palmer Jerre	Oliver J. C.	Trink Morris	Brookes Julius	Dathpin Dan
Lamson Isaac	Price M.	Williams Calvin	Ashley Wm.	Wiley T. C.
Franklin Jasper	Hays W. P.	Pope Sam	Mode Jew.	Thomas Jno. H.
Anderson Ben	Caughy Jas	Sullivan Wm.	Standifer Sam	Shorty M.
Tordon Geo.	Garlington J.	Bulley T.	Trewitt Wm.	Pope Shack
White Thos.	Smith W. J.	Keelin Lewis	Jones Bob.	Gurley Wm.
Wm. H. Wm.	Reddley Jno.	Taylor Eugene	Ransom Wm.	Pope Eli
Anthony Robt.	Johnson R.	Keble Ed.	Baxter Jack.	Ackson Frank
Ruce Elby.	Horn H.	Tower T. W.	Steward Chas.	Sherp Walter
Wilk Ben	Burnett W. H.	Clark J. W.	Darnell Frank	Schultz Geo.
Davis Emanuel	" " A.	Bridges C.	Johnson Chas.	Wiley Will.
Woods Wm.	Bird Gus	Marquess W. S.	Parks A. B.	Kelly Jew.
Simpson A. H.	Griffin Wm.	Williams C. M.	McDummer Bud	Kerr B. T.
Weldridge W. S.	Landergriffe A.	Burnette J. H.	Ollis L. C.	Jones Arthur
Blue M. M.	Rogers G. R.	Williams J. R.	Tilman W. H.	Lacy Chas.
Martin Wm.	Jance Wm. S.	Ryber C.	Ovens Sid	Cargle R.
Robinson Jeff	Spence S. L.	Shumololsky Jno	Branham -	Brown J. H.
Martin Geo.	Bird Sam	Murphy T. W.	Baughman J. A.	Croford L. W.
William Isaac	Patten Wm.	Montgomery T. W.	Colvis G. A.	Chlo S. W.
Mann Robt.	Shelds Perry	Dunn Chas.	Wledge S. B.	Spence O. M.
" Simon	Smith Chas.	Brock L. A.	Wolfe J. C.	Saul L. J.
Bailey G. W.	Harold J. W.	Welsh J. A.	Milcap Jasper	Skurter Will
Perry Joe	Book T. H.	Massey W. M.	Carpenter J. H.	McFarlin Recc
Hamilton Cicero	" J. H.	Koons J. B.	Carlock Wm.	Ingrain Wm.
Hofferson Jesse	McDonald Thos	" H. H.	Burton W. J.	Roberts Silas
Himm H. H.	Shaw G.	Colhuis Jas.	Clardy J. C.	Hammond Alex
Wentley Jas.	Spence L. L.	Davis Tom	Barnes J. L.	Leclerc A. C.
Wotton J. B.	Smith Wm.	Hale J. T.	Tirridge J. S.	Boone Jacob
DeWitt Jacob	Bowers H. C.	Wilson C.	Hillis H. W.	Mays Afford
Lee Henry	Leighton A. W.	Crans T. B.	Thomas Jew.	Simpson A.
Williams Oscar	Martin Sam	Clark J. A.	Bennett C. B.	Shipley Kurt
Muningham Sam	Bogget Ned	Caldwell Jno.	Bridges H. D.	Gow L. C.
Folk C. G.	Hunter Cox.	Pass Jos.	Fields A. T.	Nicholson J. W.

Picked up Polls

Wolf W. R. Bilups C. D.
 Grover Anderson Burton C. N.
 Bagley H. B. Crowell Ben
 Jones Alanzo Goodner Jno.
 Sulmer H. D. Rollins R. D.
 Edwards Jerry Jarrett D. L.
 Cooper Anderson Sinters Noah
 Lienkol W. M. Culberson Scott
 Long C. R. Queener Jno.
 Welch H. C. Swan Martin
 Johnson Dave Mann J. H.
 James J. H. Holt Forest
 D'Arter Andrew King B.
 Robson Baby Houston J. M.
 Schneck M. Smith Isaac
 Holland A. Cullom Albert
 Hicks A. J. Bone Simon
 Baker L. D. Jones Jno.
 Green Geo. Coffery Sam
 Williams T. A. Ward Jim
 Gmmssetter G. R. Halbert Henry
 Whiteside S. Cherry H. T.
 Linn Geo. T. Green B.
 Hawkingbird Wester Will
 Gynn W. M. Burton Henry
 Shock J. H. Laughon Sam.
 Dixon Jas. Loomis C. O.
 Evans H. Clay Laughon Jno.
 Jones J. L. Gordon Wm. H.
 Lockwood D. L. Craig Jno.
 Green James Nelson A. J.
 Akers Henry Hopper Tom
 Bates Nathan Carr Robt.
 Henderson Jas. Edinburg Sam
 Scott B. T. Jenkins H. M.
 Bird Ab. Mc Crary Jno.
 Moland Howard Cooper Drew
 See. J. H. T. Tower C. J.
 Brook Abe Bridges Jno.
 Moore G. W. Isham "
 Mc Crary Ed. Hooper Austin
 Smith Hamp Billingsly W. M.
 Cannon Jno. Kinsell R.
 Latimore Andy Riggins Wm.
 Schneider Wm. Jones Jno.

Baker Albert
 Simmons Richd
 Coffery Fayette
 Jackson W. T.
 Woodruff Henry
 Fields Harry
 Huber J. L.
 Mc Cannon W. M.
 Coggs T. B.
 Slay Benragnard
 Jenks Jesse
 Buchanan S. C.
 Spencer H. C.
 Tabb C. J.
 Hill Henry
 Penn Green
 Greenwood Wesley
 Berins Henry
 Reben O.
 Garrett Sherman
 Coleman L. B.
 Witherspoon H.
 Loveland J. M.
 Ramsey T. R.
 Robertson Chas
 Dowell Glen
 Stanford Watter
 Mason Wash
 Beason Allen
 Jackson Jas. A.
 Jordan Gentry
 Glenn D. W.
 Collins Jas.
 Read Frank.
 Stegall A.
 Caton W. T.
 Kunz A. A.
 Young Jas.
 Pearson J. H.
 " Jas.
 Smith Joe
 Carmichael Simon
 Dyer Prior
 Woods W.
 Gill J. B.

Pharr M. T.
 Emory J. W.
 Candler Julius
 Allen Tom
 Gouch Luke
 Hunter J. W.
 " T. C.
 Melton T. H.
 Barkett Jno.
 Maxwell Geo.
 Elliott D. B.
 Phillips Jno.
 Mc Callie H.
 Lecroy A. P.
 Meadows J.
 Kaney A.
 Collier H.
 Adkins W. H.
 Camp G. T.
 Whitehead H. J.
 Hall J. W.
 Sheffield J.
 Featherwood T.
 Thornton T. A.
 Duskey J. H.
 Hindham J. W.
 Danil A. C.
 Peacock Grant
 Smith Will
 Key A. J.
 Cash Jeff
 Gill Ed.
 Knox Thos.
 Risley H.
 Johnson Wm.
 Hughes Luke
 Gilbert J. B.
 Shraggerty J. C.
 Gill H. T.
 Stanford Thos.
 Gill Olenb
 Gray P. D.
 Harder Aug.
 Sargster P. R.
 Steward J. C.

Carter Henry
 Stokes Wm.
 Harris Henry
 Stevens J. C.
 Rogers Cyrus
 Harris Jack
 Sims Calvin
 Smith Austin
 Jackson Jesse
 Hunter Jno.
 Browder "
 Larkins Frank
 Buccaman J. C.
 Williams Geo.
 Whitehead J. M.
 Norman P. M.
 Bone Paul
 Watson Geo.
 Moore A.
 Patterson C. G.
 Jackson Rich.
 Browder Will
 Hutchinson Isaac
 Bunningfield Billie
 Tress Wm.
 Cox Chas. H.
 Miller A. G.
 Hawshaw Henry
 Moore J. C.
 Thompson Sam
 Long Frank
 Hawkins Osker
 Mountcastle Angus
 Jones W. J.
 Barge Neil
 Redd Geo.
 Harris Wesley
 Riley Wm.
 Cox Abe
 Weaver Jas.
 Harrison W. A.
 Wilson Jim
 Heath J. M.
 Davis J. C.
 Solomon Abe

Picked up Polls.

Letcher T. J.	Greer R. A.	Keyer Jacob	Blukely J. H.	Puckett Ed.
Curley Jas.	Hernon Andrew	Stork Vernon	Patton Ollie	Fowler Geo.
Ammonds "	Julian Thos.	Harris A.	Jackson Jessiel	Polk Bryant R.
Water Robt.	Lewis C.	Bay Rich.	Crow David	Clark Jno.
Herman Sam.	Greer W. H.	Paygram J.	Wessenberg Fred	Whitfield Lee
Witcher J. R.	Woodruff Henry	White Sam	Gordon Mack	Key A. J.
Villard Lesley	Reid A.	Smith Jas.	Edwards Will	Williams Will
Bell J. T.	Jordan Wm.	Jennings Jue	Smith Chas.	McConnell Harvey
Adler J. W.	Brown J. Henry	Niles J. B.	Hall L. H.	Bryan P. S.
Boe David	Cooper Will	Harper G. W.	Maybrey Cyrus	Shall J. W.
Donaldson S.	Payne C. F.	Williams Rob.	James C. W.	McCarte T. M.
Edmonton J. F.	Way J. W.	Lane M. S.	Hawkins N. B.	Slaughter J. B.
Messengill Jno.	Stevens B.	Burnett Muel	Darley Frank	Smith Pink
Payne "	Johnson O.	McConnell Jol	Jones Fred	Penfield M. F.
Baker Ben	Cruse F. C.	Bailey Emanuel	Loumax Wm.	Stewart J. M.
Coffey Jno.	Jeff T. M.	Guyton Lee	Williams Edgar	Haggard W. S.
Hackam "	M. Turner C. F.	Acklin Jno. R.	Troutman Mc.	Julian Frank J.
Russell Dailey	Usery T. J.	Banks Albert	Nolan Tom	Hengee S.
Davis J. L.	Barrone C.	Jackson Miles	Harris J. L.	Fitzgerald W. F.
Farmer Marion	Bridges W.	Woodard Jno.	Rivers J. R.	Reed J. H.
Jones David	Bush B.	Smith Jas.	Hammers W. M.	" G. W.
Nright Will	Saroman H.	Lougherty Henry	Deathridge Jas.	Wilson S. M.
Smith H.	Henry Thos.	Laughon Jno. M.	Scruggs G. W.	Tears Isaac
Dales Jasper	Johnson P. C.	Hudgens Merrill	Country Monroe	Merwas Aaron
Dobinson D. B.	Liberin Crusk	Alexander F. A.	Lay Lewis	Hunt Tom
Bone Turner	Williams G. W.	Braun J. T.	Sparks A.	Billingsley Louis
Kott L. T.	Rideout J.	Laughon J. M.	Smith Jno.	Pears Darley
Parker Olway	Kyle L.	Thomas Ed.	Hartman A. L.	Williams Albert
Fetherston L.	Smith J. H.	Hodges J. A.	Camp Jno. F.	Bonner Horace
Scott G. P.	Simmons C. D.	Digginbottom B. G.	Rawlings Will	Adams Jerry
Roberts Milton	Millner C.	Hance Detrick	Nelson Frank	Morgan T. S.
Perkins Sam.	Thompson S.	Washington Willis	Sea Arthur	Brown Cyrus
Harper Christad.	Brown Frank	Ruff Mirial	Roberts Albert	Tramm Polk
Instell Jno.	Abernathy Jake	Arnold R. A.	Massengale Jas. G.	Wilkey Alex
Harper Chas.	" Chas.	Cook J. C.	Waldon Moural	Miller Thos. H.
Hudson T. J.	Ward Jeff	Cochols A. C.	" Andy	Doyle S.
Mills Sam	Cowley Frank	Oblin Jol	Stewart Geo.	Robertson Silas
Colman Paul	Mason J. D.	Stanford Albert	Gates T. C.	Troutt Sam
Brown H.	Gillespie Sam	Meredith C. D.	Taylor Henry	Barnes Crofford
Harling T. A.	Turner Giles	Abington C. W.	Krichbaum C. D.	Moore Lewis
Ygou Ben	Jefferson Wade	Smith M.	Patton J. A.	Hamilton J.
Jones R. S.	Light G.	Beecher Jno.	Griscome W. S.	Garner Jeff
Blair Jno	Sherman W.	Benjamin C. C.	Smith W. M.	Stephenson L.
Collins "	Harris Abe	Philips J. R.	Can J. F.	Miller Calvin
Morris A.	Sheffield Mat	Deratt A. C.	Clark C. W.	Bone J. G.

	Picked	up	Pollo		
Terrell Geo.	Treman W. M.	Palmer David	Laruphin W. M.	Bennett Jno.	
Wiley "	Key C. D.	Rose Ed	Clark Arch	Ranfoc J.	
Lindsay Jol.	Joe	Fry Tom	Young Calvin	Kingston Jno.	
Smith Alf	Mans Chas.	Ziegler M. M.	Haywood Frank	Foster F. C.	
Horton Lawrence	Killough T. M.	Parks H. L.	Griffin W. C.	Warter J. C.	
Mogoka Geo.	Dudley G. L.	Wood Howard	Ranshou Jno.	Fielden H.	
Martin Jas.	Aiken Thos.	Davis Hampton	Boyce Jas.	Camp Ed.	
Johnson W. S.	Donaldson "	Cannon Geo. M.	Town B. T.	Morris "	
Mc Mahan Jas.	Lee M.	Clarke Simon	Mayer W. C.	Craft Willis	
Drinan J. D.	Mc Donnell Wm.	Robinson Jas.	Simbey T. J.	Boyd Luke	
Harris C. C.	Dunn W. W.	Yoforth J. C.	Deshea Thos.	Walton Jeff	
Osley A. T.	Clark Geo.	Bynes H. H.	Aces M. L.	Wery P. C. P.	
Rankin Geo.	Cook R. O.	Stapp Thos. B.	Harris A. J.	Hope L. N.	
Hight Wiley	Phillips A. A.	Kathins J. H.	Spork A. A.	Strange J. H.	
Hicks Am.	Hyley Emanuel	Horton Ed.	Rathmell R. A.	Haydon T. S.	
Fitzhugh Julius	Kelley D. G.	Teller Chas.	Brown Grant	Leak M.	
Taylor R. T.	Brown Ben	Wright H. R.	Engers Peter	Grady Lem	
Taran J. T.	Green Augustus	Simmons P.	Smith W. T.	Hill Harry	
Wannick Mart	Jackson J. C.	Moore Davl	Burnett Rich	Ransom A.	
Killogh T.	Shepherd Arthur	Harper Chas.	Martin J. W.	Morris Geo.	
Light J. H.	Gay M. L.	Taylor Wm.	Davis W. C.	Carson Elec	
Bramer L. C.	Maffitt Sam	Talbot Lewis	Morris J. C.	Parmer Y. W.	
Jackson G. M.	Langston Oscar.	Jackson Chas.	Cooper H. C.	Smedley J. R.	
Rayner Mack	Frost W. C.	Pullam C. B.	Usery J. C.	" H. C.	
Hight Olevin	Lowe Felix G.	Martin S. H.	Spencer J. J.	Pryor Lee	
Campbell D. A.	Doughty M. H.	Street J. H.	Sparks Brads	Barney Pak	
Lee Clark	Perdue J. C.	Thompson Sam	S — Emanuel	Hay Hancey	
" Jeff	Oakley Geo.	Jones Nelson	Yates R. T.	Dickinson D.	
Wailens H. H.	Anderson Jas. A.	Furnsworth Ellis	Phillips Jno.	Bornet Galoy	
Strick T. P.	Richardson H.	Kickman A. G.	Justice Park	Armstrong M.	
Smith Frank	Cook J. T.	Jones J. T.	Foster J. W.	Argus Melbie	
Higley T. C.	Downs Ed. T.	Jorgenspring Henry	Roper H. T.	Houston H. H.	
Graham Chas.	Bain Joe	Waldwell Allen	Sargant D. L.	James Jno.	
Scafford Geo.	Smith J. A.	Keagle J. C.	Sharrock J. C.	Beavers Bill	
Pagene T. A.	Cotton T. G.	Collins Geo.	Pitman A. H.	Elder Thos. J.	
Anderson J. T.	Brown L. A.	Richardson R. C.	Starkey Lewis	Maron Isaac	
Lucas Jno.	Fitzpatrick Mack	Jones R. L.	Rose Andrew	Hoods H. B.	
" Jos	Wells Monroe	Parker J. A.	Powell Hill	Morgan A. H.	
Kirkline C.	Reynolds Wm.	Little Jas.	Williams M.	Pomeroy Cha	
Grisey W. G.	Cardwell Chas. A.	Crans Jno	Lewis Afford	Sparks J. M.	
Tollber Jos	Patten Monroe	Hugh J. N.	White W. K.	Halt H. W.	
Smith Davl	Bird Chas. H.	Hugginbottom Jno.	Russell J. A.	Byrom Chas.	
Huff Wm.	Banks C. R.	Crow J. H.	Mose ^(or Moore) J. T.	Mc Gill Geo.	
Tremsee Albert	Brown Geo.	Pugh Henry	Olden A.	Palmer A. C. P.	
Lamarant Jack	Roberts S. C.	J. B. —	Laughn G.	Crider Whit	
Sider Chas.	Gray J. H.	Pugh M. C.	Blair Wm.	Johnson R.	

Picked up Pollo.

Whitehead & S. Mastersom P. C.
 Norman Jack Dinyan J. C.
 Walker Tom Green W. R.
 Mason Jno Read Wm.
 Daniels A. Street W. C.
 Cookwood Jno. Coving Jas.
 Norman Dan Gasher Jas. A.
 Valley B. C. Montgomery Chas.
 Gaines Matt Stouter Henry
 Davis A. T. Cathron Chas.
 Warren Walker Beard Geo.
 Humphrey Joe Robinson Jas.
 Linn J. B. Bell J. T.
 " C. L. Farmer Wm.
 Bryant H. Harris Wm.
 Hanson Max Walker "
 Smith Frank Bradford Henry
 Beck W. H. Newell C. M.
 Johnson H. B. Brown Chas.
 Jones Jas. Overton Palmer
 Chandler Frank Farney Berry
 Tumbler Jno. High A. L.
 Gardin H. H. Lucas Marshall
 Bradford C. C. Oland Britte
 Rogers J. C. Hawkins R. C.
 Fudd J. T. Murphy Wm.
 Henderson R. D. Davis Jr. J. C.
 " J. L. Slows - Ed.
 Dodds R. H. Love Amos.
 Morris Jno. Ruckhart Sol.
 Snider B. F. Stone Jno. H.
 Todd Joe. Farby Sam.
 Wiken Will Harris Berry.
 Woods Milton M. Bee Wm.
 Page Nelson Green Frank
 Brad L. M. Trotter C.
 Donish H. T. Bramble G. D.
 Woods Chas. Rea T. S.
 Green Geo. Gregory Ed.
 Daniels Arthur Bradford C. B.
 Caprade Nelson Pearson H. A.
 Smith Jno. Hanna Jas.
 Crany Henry Crompton Wm.
 Huntington H. S. Walker A.
 Warringer C. L. Houston Wm.
 Johnson Jno. Hollis Henry

Spriggs Caleb
 Edwards Dave
 Harrison Henry
 Butler Thos.
 Benford Jno.
 Mason "
 Moody Hance
 Ferrell J. H.
 Solomon Tom
 Allison Jim
 Mitchell Louis
 Andrews J. P.
 Diggins J. G.
 Norman O. H.
 Rowan W. M.
 Marton C.
 Denton T. L.
 Bonner L. L.
 Othridge Green
 Smyth Tom
 Chum Lewis
 Daniels H.
 Ellis J. H.
 Mitchell J. H.
 Rowan Jas.
 Norman Harrison
 Henry Dave
 Olemous W.
 Walker M. W.
 Casley Tom
 Weaver R.
 Settles R.
 Childs Sam.
 Spears Ed.
 Grayson J. H.
 Taylor Dan
 Harman T. C.
 Rowan H. H.
 Quaker Thos.
 Conyers J. T.
 Edwards Tob.
 Anderson Robb
 Sharp Wm.
 Watson Jno.
 Stokes J. H.
 Blanton Jas.

Wilkie Hugh
 Bright Iron
 Bonner Jno.
 Ware Gus
 Robertson Chas.
 Cathron S. H.
 Cobb Wm.
 Putnam Frank
 Day Dan
 Marchhead Wm.
 Bear J. M.
 Tinsley Walter
 Clark T.
 Parker P.
 Sheffield J. A.
 Nelson C. C.
 Odon Henry
 Mason Jno.
 Favors Ed.
 Kair M.
 Bonner W.
 Shafer W. A.
 Morgan T.
 " W.
 Jackson H. G.
 Wagner A.
 Halman J. L.
 Ludder J.
 Randolph J.
 Mellon J. H.
 Ballinger J.
 Hulek Rich.
 Jones J. B.
 Golden Jas.
 Heg Green
 Johnson C.
 Holmes W. H.
 Gillespie Cli.
 Peeler R. T.
 Nelson Jas.
 " Jno.
 Braziel H.
 M. O'hany Wm.
 Jacobs Jno.
 Loder C. P.
 Wafford Wm.

M. Coney Spence
 Cravens Gus
 Wilkes J. W.
 Taylor J. W.
 Darrell J. H.
 Emory J. J.
 Harris J. B.
 Poe C. H. M.
 Chambers & A.
 Huber C. W.
 Crow M. L.
 Whisenant J. M.
 Blackwell Jas.
 Worley J. A.
 Howard Sam.
 Richey Jas. H.
 Brudlow J. H.
 Buckler W. S.
 Bates L. W.
 Folmer A. D.
 Warren C. C.
 Collins W. W.
 Walker J. D.
 Hartline A. H.
 Smith W. P.
 Fry T. S.
 Roborough J. B.
 Thomas A. J.
 Pearson J. R.
 Cameron W. L.
 Fry R. A.
 Medcalf J. W.
 Lowery A. T.
 Doyal C. C.
 Bell C. L.
 Tidwell H. L.
 Norton D. G.
 M. Cornick C. C.
 Gattin H. C.
 Chambers L. T.
 Peters H. H.
 Shubert H. H.
 Porter Mose
 Ford W. M.
 Gull Chas. A.
 Webb C. H.

Picked up Polls

Banks A.R.	Hardin Wm.	Gibson David	Faxon Ross	McKinney Comm
Box T.S.	Dixon Thomas	Pendergrass Jno.	Gardenhire Geo.	Crepe M.S.
Severin A. Jr.	McGuire Sam	Sanders Harry	Foust J. B.	Wickler J. G.
" J.S.	Dent Jno.	Pace Jno	Gardenhire H.C.	Russell J.W.
see stub book "76	Linn L.	Hatfield A.D.	Trater J.J.	Burton A.B.
Rafort M.	Bailey A.H.	" L.H.	Hook Robt.	Jones J.C.
Strashum A.	Thatcher S.D.	Thompson A.D.	Boyle Jno. A.	Nowenfels F.J.
Blank	Taylor L.C.	Howard R.A.	Whitman A. G.	Jones T.F.
"	Rogers Geo. M.	Head H.M.	" H.G.	Bowie R.A.
"	Miller Sam	Ferguson J.L.	Upchurch T.M.	Cornin Sam
"	Posay J.P.	Brown J.W.	Wallace J.P.	Gorman Fred
"	" J.W.	Graves H.B.	Mozley H.B.	Box C.W.
"	" B.L.	Alper M.	Book Harry L.	Dixon J.C.
"	Waulus M.T.	" B.A.	" J.D.	Griffin Jno.
"	Stanfield J.D.	Redding W.P.	Keith D. &	Day G.F.
"	Posay J.C.	Ginnick Nick	Thomas Jno	Disha W.H.
"	Lewis Jas. A.	Courcier Eugene	Tucker J.H.	Mathis J.T.
Tomey Wm.	Olift H.A.	Grant C.G.	Dowran C.C.	Quattlebaum H.C.
Bacon B.C.	Allin T.D.	Ellis J.W.	Fay Peter	Troun Wm.
Watkins R.	Onolan J.W.	Rose Albert	Hallace Jno.	Walton O.F.
Walker Lem	Shamos W.C.	Carbin Ed.	Dunn W.C.	Mathis Jas.
Lely O.P.	Cooper M.S.	Weinfeldt Jos.	Blank	" A.
Douglas W.H.	Void	McKinney Chas.	Douberg A.P.	Parks W.D.
Scotts J.H.	Cannon Jno.	Void	Dosh C.G.	Sutton C.L.
Heiner H.	Deadman Wm.	Scruggs J.C.	Redmond J.P.	Hoodard A.M.
Sullivan Jno.	Ellis Robt.	Ferguson T.M.	Rosenberg Max	Scribner H.
Blank	" Thos.	Stewart C.C.	Craig Miles C.L.	Walker T.H.
Cash J.T.	Harway J.W.	Lawsom Floyd	Havron C.C.	Neal Huston
Ormay D.G.	McKenzak J.C.	Walker P.W.	Lillard W.H.	Langford & M.
Caldwell W.A.	Posay Willy	Mathews Gus	Frotter " "	Geiger M.H.
Wilkin H.L.	Hardy Chris	Billingsley W.M.	" T.O.	Cave T.H. Jr.
Roberts T.A.	Davis Rich	Black J.M.	Emerson T.H.	Miller S.D.
Prichard T.J.	Burkhart Jack	Neal Jas.	Stanley A.H.	Tou A.H.
Blank	Harris Jno.	Bascham H.	Myer Sol	Hague S.A.
Haswell R.M.	Frazier Jas.	Halbert H.	Pound J.P.	Glaze W.C.
Brown H.H.	Frazier Add.	Coffey Fayette	Mills Chas	Lightfoot Wm
Golman Lewis	Rudd M.S.	Whither Jas.	Bennett J.	Ozenuth T.B.
Smith Roof	Jennot J.H.	Reid Eugene	Armstrong T.F.	Holder C.M.
Cary J.B.	" H.L.	Burke C.M.	Johnson T.H.	McNichol C.H.
Hill J.H.	Stephenson Jos.	Smith W.C.	Gardin Joe	Thorn J.H.
Lovelady Sevier	Lewis J.C.	Holbrook Alex	Pearce H.T.	Jenkins A.A.
Gamm Jno.	Stephenson Jno.	Howard Jas.	Scott J.H.	Parsons Rob
Lovelady J.H.	Cunningham Wm.	Web Andrew	Long Ernest	Geraghty C.C.
Dixon Wm.	Lewis C.L.	Hillsman Crosby	Stephens W.B.	Murphy C.H.
Martin H.A.	Yother Jas.	Gibson C.B.	Gillespie Jno.	Void

Picked up Polls

Chimknerkh C. A.	Pattison Robt. Jr.	Treece Sam	Hooke J. A.	Hewberry Geo.
ibbler Jno.	Rogers R. B.	Dickens C. A.	Lee J. W.	Gambler Jas.
Crews J. A.	Bronhorn Joe	Kunz W. C.	Ward Lee N.	Light Jno.
ingston Geo.	Walker O. P.	King Ed Jr.	Woodard J. H.	Anderson J. M.
Mylin C. L.	Rogers J. C.	Douglas Jno.	Adler H. C.	Mc. Dowell Jno.
Life C. H.	Thomas W. P.	Sykes Tom	Nottingham C. C.	Austin W. H.
Mark Dan	Hornsley C. C.	Phillips Jno.	Rowles W. R.	Arner G. W.
ender J. W.	Crark W. A.	Goodman Chas.	Davie T. S.	Cross Robt.
Lee W. W.	" J. S.	Kennedy W. W.	Hornack Johnson	Hutson Jno.
Martin W. H.	Bowman Tinsley	Wenks Sam	Danilton Will	Fitzgerald H. J.
Behm S. C.	Hallace L. W.	Keeb Jim	Rahill W. P.	" J. M.
ees W. R.	Olisa T. C.	Martin J. G.	Bowman —	Patterson "
Pandrod C. C.	Poker C. A.	Hightower G. W.	Eden Sherman	Leeroy Wm.
Fowell J. T.	Quinsley Charles	Bearden C. C.	" Jno.	Brozals "
Grady H. M.	Irwin Wm.	Laudis C. C.	Blank	Wright S. B.
Smith R.	Harrison W. F.	Graham J. L.	Stewart Dave	Dogwell A. S.
Keith Geo.	Jugs Jno.	Corley C. L.	Frederick C.	Brandon L. F.
Kade J. I.	Fritts "	Camp J. S.	Arer Wm.	Rogers W. H.
Herrill J. L.	" David	Smith M. J.	Gorman H. P.	Johnson Ed.
Murcholl C. R.	Shippley L. W.	Lvingley Jno.	Tittle Wash	Hegant Joe
W. Neil W. J.	Rogers Joel	Brock C. F.	Gossett Jas.	Clark O. W.
Vilson N.	Mc. Donald J. C.	Groous Jas. R.	Fryar Wm.	Smith J. W.
Dyer J. W.	" Shift	Bradshaw C. W.	Woods A. R.	Lloyd C. M.
Martin W. H.	Jones Job.	Porter J. L.	Huber C. J.	Key H. H.
White J. P.	Gross A. C.	Palmer J. R.	Mc. Roy A. M.	Hall I. P.
" J. H.	Phillips G. W.	Hallman L. C.	Mc. Cleland Harry	Lane Robt. B.
Kitt G. R.	Gibson Dan	Lattinbough Jas.	Higgins C. —	Holden Henry
Tyler A. D.	Olisa "	Labrbaugh L. D.	Middlebrook Lan	Burns Lee
Fahn W. C.	Alexander G. B.	Perry H. A.	Harper Lane	Qae S. B.
terrold A. D.	Hodge Elijah	Loyal C. M.	Hughes Frank	Powers C. F.
Kalt J. B. C.	Mc. Donald J. R.	Mc. Collum R. L.	Parker Wm.	Pennington J. B.
Vilson Joe C.	Manning Wm.	Terrell H. A.	Pettyjohn T. W.	Taliaferro W. F.
Brown Ira	Keath Harvey	Duffey H. C.	" Jas.	Lane W. T.
hevealt H. B.	Rees Wm.	Brady J. W.	Simpson R. B.	Carvin Chas
Box O. J.	Storner W. C.	Borner C. P.	Thompson Joe	Sanders H. T.
roeger Henry	Colyar L. S.	Spear W. B.	Louders J. M.	Crow F. M.
Barter J.	Caruthers N. W.	Amor J. L.	Wilcox Wm.	Nixon W. L.
lover S. C.	Koffin A. C.	Spadling Jno.	Hixon Thomas	Johnson S. J.
Dugger Jas.	Dickey A. S.	Alsley W. H.	Henard J. F.	Newman T. J.
Wolman F. P.	Simms J. W.	Robertson Frank	Light G. B.	Clark Walter
Richards L. T.	Simpson R. C.	Sandergriff Alex	Porris Jno	Earnell Chas.
Davis Howell	Drewery L. D.	Hicks C. A.	Hilson C. H.	Hicks Jas.
Thomas Thos.	Storey C. H.	Settles J. A.	Kieff Jac.	Whitter J. M.
Price Jno. R.	Stone T. W.	Stoops C. G.	Jenkins J. —	Gibson J. C.
Smith Theo.	Talbot H. H.	Fry. Geo. T. Jr.	Hook Jno.	Arner A. S.

Picked up Polls

Kelly W. N.	Andrews L. W.	Morgan J. A.	Dempsey Jno.	Davis J. W.
McByron Robt.	Jones Simon	Longley Lester	Hall Gorg.	Collins Tom
Tally B. M.	Pile D. G.	Gray R. B.	Brazil J. M.	Potts H. B.
Wilhoite J. M.	Blaspoll W. J.	" J. W.	McKillop C. G.	Gibson C. F.
Armer A. S.	Cary A. M.	Smith T. F.	Scanlan C. J.	Vitty R. J.
Moore S. L.	Orv D. G.	Hix J. F. D.	Anderson T. J.	Boyd Walter
Ohne Thos.	Talty T. J.	Croft Joe.	Price L. B.	Wilkes H. C.
Guthery C. C.	Groner G. D.	Cook Wm.	Brenner Mat	Ashworth G. W.
Dalzell Wm.	" O. H.	Robertson J. L.	Kear Jno.	Daniel J. H.
McDonald J. A.	Wade H. T.	Gray Wm.	Doolan "	Mathis I. T.
McGlocon Gos.	Warren T. J.	Walker J. R.	Grove Dan	Stewart J. P.
Presy Oliver	Cook J. A.	Wash J. O.	Dradepot H. R.	Storey A. J.
" H. D.	Alford Wm.	Johnson Sam	Stewart —	Dominis J. D.
Cliff G. W.	Bennett A. T.	Oficer Jno.	Klobertz Lewis	Walker Geo.
" Jim	Heiler A.	Mitchell Dock	Blank	Lyle C. C.
Yarn W. T.	O'Donner C.	Campbell G. W.	Hooper J. W.	Bidwill W. H.
Buchanan D. M.	Murphy T.	Phillips H. B.	Knight Jas.	Beeville W. S.
James I. T.	Rarbscheid M.	Deckman C. M.	Bankowitz B.	Carker G. B.
Martin A.	Oddlestein G.	Pullam C.	Whiteside Chas.	Karsten Chas.
Roberts Geo.	Silverman M.	Mathews M.	Finberg Nathan	Reek Joe
Gillian Wm.	Bailey Jas.	Davis J. J.	Triplett P. T.	Oddlestein Sol
Osley W. R.	Walker L. G.	Hartline J. R.	Jones J. C.	Spencer C. G.
Barnes Jos.	Rags A. C.	Warren J. W.	Rader J. R.	Tucker H. R.
Mills Gus	Barnes W. P.	Deadman J. T.	Dancey Chas.	Turner R. A.
Oriles Bert	Green S. C.	Sametton W. C.	McMahon Jim	Hoff W. C.
Tearance W. M.	McBride R. W.	McEntire J. T.	Clark H. M.	Kennedy Dan C.
Cross T. H.	Thompson J. W.	Kiloxen J. T.	Mosley J. T.	Wiggs J. C.
Brown Tom	Simmons C. H.	Terrell Jno.	Talty T. J.	Cement R. C.
Rose Geo.	Crumley J.	Turner J. L.	Hensell C. H.	Chamberlain D. A.
Crice J. J.	Ransom Ed.	Larkin P. H.	Whitson M. H.	Lee A.
Patton J. N.	Ferguson H.	Trotter Will	Stephenson W.	Martin Geo. R.
Williams Ed.	Clark J. L.	Sargent J.	Rath Chas.	Burton Lee
Martyn L. H.	O'Bryan J. W.	Blair C.	Raven Harry	Cahill J. C.
Mitchell Pat	Brown Tom	Kellerhouse Jake	Taylor T. B.	Moyes Sol
Rickett M. H.	Lance J. M.	Lerch Geo.	Wenz Harry	Kavanaugh P. E.
" Walter	Kirkland H. H.	" J. W.	Humphrey Joe	Amater J.
Dyke G. H.	Harper W. C.	" Mike Jr.	Payne "	Hooper T. C.
Hipper H. R.	Painter Sam	Denton Andy	Wickey W. C.	Brown Geo.
Ricketts Aug.	Douglas Chas. A.	Smith J. C.	Lewis Jim	Hill Thos.
James W. H.	" H. A.	Lomenick T. F.	Smith J. M.	Allen H. M.
McFalls J. W.	Woolford T. Reese	Crabtree H. B.	Brady W.	Parks A. T.
Adams Mel	" Cator	Hall Jack	Grossman J.	Jackson L. C.
Laycock C. W.	Crice J. L.	Brooks Lorr	Weinstein C.	Moore M. B.
Lovelady L. M.	Bleming C. C.	Dillingho Lewis	Wuss Max	Austin H. C.
Riley Oring	Shister Henry	Devonp Geo	Leonard Harry J	Clark R. L.

Picked up Polls.

Rawford J. H.	Watkins C.	Blank	Blank	Duffey W. C.
Key Geo. H.	Brothbeck J. R.	"	"	Phillips H. H.
Anderson C. D.	Bowron A. H.	"	"	Chaffin T. F.
Master Chas.	Engledow Rich.	"	"	Goodluck C. W.
Fields Jno.	Brown Hill	"	Tittle B. T.	Gunn R. T.
Shwartz Ike	Duncan G. J.	"	Fryar Alex	Beauregard J. C.
Erger Chas.	Maloney P.	"	Light A. C.	Becking G.
Elder L. M.	Alley T. W.	"	Miller F. L.	Sauls A. C.
Melworth C. R.	Lockhart T. J.	"	" T. C.	Bonney W. H.
Pamb H. B.	Louglas A. D.	"	" P. R. H.	Mills S. D.
elman W. J.	Hemes C. J.	"	Little Jefferson	Speakman W. A.
Wood F. W.	Lowe C.	"	Chadwick L. B.	Salard J. J.
Smith J. L.	Mitchell C. J.	"	Denton Jos.	Woods W. C.
Rosenheim W.	Richardson T. A.	"	Massengale J. M.	Laight H.
Roberson Almon	Rogers H. A.	"	Brown C. B.	Cravens H. L.
Lagsdale J. G.	Laughter J. T.	"	Gilbreath H. H.	Potts A. B.
Towell S. C.	Dunphries J. C.	Void	Haggard T. H.	Blank
Rivers H. B.	Doxley R. J.	Blank	Roover G. H.	"
Tobark Geo. F.	Stewart J. H.	"	Light L. P.	"
Farham W. B.	Conley M. J.	"	" H. M.	"
" J. H.	Smith Frank	"	Irbill L. M.	"
Roselem W. O.	Bogle J. A.	"	Pettyjohn L.	"
Lagsdale B. T.	Moore Andy	"	Marable L. C.	"
Rogers S. L.	Hall J. T.	"	Henderson L. L.	"
Isaac J. C.	Dearing J. T.	"	McConley H. J.	"
Brown W. L.	Abercromb J. H.	"	Miller Will	"
Gleason D. C.	Kimball T. A.	"	Lee L. H.	"
Lewell W. A.	Lemier J. M.	"	Wood D. A.	"
Embanks H. C.	Brown H. H.	"	Mayhew H. M.	"
Cash G. A.	Cooke H. C.	"	Roberson Sam	"
Leod J.	Watkins A. J.	"	Higgins J. M.	"
Hipp Rudolph	Hardin C. H.	"	Binis Jno.	"
Muningham M. G.	Walker T. J.	"	Butter Jos.	Boulder C. J.
Dennis T. A.	Bennett Jno. P.	"	Louis Chas.	Irnick Walter
Lavel J. J.	Warren H. H.	"	Jones Lee	Ott R. J.
Cooper Ed.	Bell F. C.	"	Ford M. T.	Blank
Lary J. M.	Campins Wm.	"	Newberry G. H.	Ridem H. H.
Hutton Jas. D.	Brown Jno. A.	Bugler W. D.	Cles Jno.	Cass H. A.
Hull H. H.	Craighead J. D.	Blank	Tittle H. H.	Martin C. M.
Cameron Jno.	McWilliam A.	"	Pool J. M.	Rep — G. H.
Lord C. D.	Gurnee C. H.	"	Raines P. L.	Rogers B. H.
Parkin Tom	Trill Joe	"	Heiner A. L.	Frankam W. H.
Nartin W. H.	Armstrong Luther	"	Stone J. S.	Giffel J. C.
Transe W. S.	Void	"	Rice J. G.	Ryman Jno. C.
Mallard P. H.	"	"	Milhoite M. H.	Triders L.

Picked up Polls

Wilson W. H.	Hibbetts G. B.	Blank	Johnson O. B.	Sively J. Fayette
Miller B.	Barth M.	"	Long H.	Barb Geo. F.
Alexander Clarence	Greaver J. S.	Warren J. J.	Leiker Taylor	Trinam Q. D.
Beckham W. T.	Shelton Q. P.	Nelligan A.	" Herman	" J. C.
Yarrington T. L.	Hyder W. A.	Wood J. C.	Newton J. F.	Boyleston L. D.
Flowers S. A.	Oliver J. C.	Box J. W.	Park A. C.	Carter J. M.
Turney J. M.	Levy J. J.	Henry J. A.	Watkins I. K.	Fields Dan
Struble W. J.	Ford W. O.	Whitcomb Chas.	Bohr F.	Shugar W. W.
Orean O. S.	Brenan B.	Mandre J. F.	Bell J. S.	Rathmull R. A.
Cuckett D. R.	Gregory J. T.	Hill C. W.	Riordan O. H.	Blackley B. C.
Smith Bennett	Bush Jim	Darron A. H.	Kennickel W. R.	McDonough Jm
Camp H. M.	Tappenback Fritz	Scoulan Jas.	Lyon A. G.	Hicks J. F. D.
Shaw S. P.	Muller Jno. U. S.	Arment Press	Martin G. W.	Springfield J. H.
Henrich Jacob	Downey W. S.	Staine C. F.	Singleton W. H.	Brown Wm.
Stewart C. W.	" J. C.	Bockman R. H.	Vought J. F.	Holt F. B.
May W. F.	Blank	Ransom C.	Shark Thos.	Meyer J. A.
Wade Rich.	Older R. F.	Courtney T. J.	Woodard R. P.	Bissinger B.
Leeroy L. B.	Porter A. J.	McChure G. W.	Rogers Solomon	Roman S.
Orider J. F.	Keer Wilson	Sullivan Don	Benjamin H. C.	Haynes J. M.
Griffin W. A.	Shields Will	Barton H. L.	Waterhouse Thos. C.	Haveny T. C.
Powers " "	White J. M.	Doubling H. W.	Magill C. L.	Bell J. T.
Parker R. A.	Coggins W. J.	Dertrenner Chas.	Roberts Jas. B.	Hadenworth C. W.
Jackson J. L.	Carroll A. C.	Doght H. T.	Parker W. C.	Parker J. M.
Oral R. L.	Kilhoite Geo. W.	Roberts W. D.	Smith S.	Penney C. C.
Guthery J. S.	Jones J. L.	Grifton Wm.	Parks W. M.	Flemings J. S.
Thompson W. J.	Sharp Jacob	Klein H. A.	H ^W J. J.	DeShae J. H.
Moore L. B.	Kansard Jno.	Kells C. C.	Hurst Jno.	Smith Wright
Braker J. C.	Ott S. A.	Yarnell G.	Deal T. C.	Johnson W. C.
Dickman S. G.	Holland W. P.	Speights Jonathan	Gravy Wm.	Shradder Wm.
Bennett Geo.	Smith J. J.	Wheelock L. L.	Fagala J. D.	Hodges J. A.
Fawkes C. R.	Brown Geo. W.	Blaylock D. F.	Dodds H. L.	Caldwell D. L.
Blank	Pitts A. A.	Jackson H. W.	Strong T. S.	Short Jas.
Tally Will	Brown J. W.	Bruce B. F.	Tlemister A. J.	Drummonds C.
Ingerspaugh T. F.	Grey S. P.	Hartman H. C.	Wright J. J.	Hixon J. T.
McFarland T. H.	Woodland G. M.	Billings J. M.	Hilnick M.	Anderson J. M.
Mandre Phil	Coffelt J. J.	Knauff Hugh	Smith R. D.	Igon Wm.
Biggs Robt. W.	Murray J. C.	Watkins W. A.	Clevens M. L.	Cuckett J. N.
Plummer C. G.	Sexton Lou	Rogers Jas. B.	Wilkins W. A.	Mitchell J. A.
Bennett T. L.	Neal R. M.	Fresham J. C.	Wallace T. S.	Jones H. A.
Conry P.	Pickard J. B.	Collens Henry	Hambriek Jas.	Parker Geo. C.
Murphy D.	Ward J. C.	Earnell D. R.	Panther R. L.	Offord Neely
Wright C.	Bandy F. A.	Orider Whit.	Shoff J. F.	Bennett B. T.
Yharmby G. H.	Digger W. L. Jr.	Hancock J. D.	Zugler Benj.	Zergler J. B.
Wrouble H. H.	Blank	Sheehy B. L.	Lord Geo. S.	Gordon Chas.
Qare J. C.	"	Pendergrass Jos.	Sively J. G.	Clemont T. J.

Picked up Polls

Miller F. L.
 " G. H.
 Rainie W. J.
 Dayton H. L.
 Drannon Link
 Leolie Jno.
 Galston J. P.
 Seitz W. M.
 O'Keefe B. T.
 Brogers C. C.
 Meadows Geo.
 Kilcoxon Q. B.
 Drans Simpson
 Davis W. H.
 Adams G. L.
 Fennel J. W.
 Brown Jno. J.
 Whitsett C. H.
 Snow W.
 Jackson J.
 Jones W. J.
 Steel H. B. Dr.
 Rogers C. D.
 Anderson Chas. C.
 Spence S. R.
 McDough Wood
 Scott S. J.
 Mitchell B. S.
 Green L. D.
 Mintell Chas.
 Redger C. A.
 Emmette P. C.
 Ward M. H.
 Farnell J. W.
 Hartman J. R.
 Hixson J. H.
 Morgan Sam.
 Alexander H. D.
 Knodgrass D. L.
 Bowland H. M.
 Garner Robt.
 Barr J. H.
 Lee Ed.
 W. Williams Jno.
 Stewart C. S.

Hakefield F. S.
 Trippe Dr.
 Jones G. M.
 Rollins A. M.
 Stone F. L.
 W. Crocker R. C.
 Broiles W. T.
 Nite B. L.
 Krager Ben
 Binger J. H.
 Green J. T.
 Wilburn H. L.
 Ludlow Chas.
 Sterner J. A.
 Hadron A.
 Crow Gus.
 Smith J. G.
 Gillespie T. J.
 Gray W. B.
 Boyd J. W.
 Gray Sam.
 Fry M. M.
 Shewell J. H.
 Hamill "
 Perry A. C.
 Thomas J. H.
 Eichorn G.
 Gorton Alfred
 Benton H.
 McRee J. A.
 Sherman Chas.
 Bond M.
 Strang S. B.
 Hawkins M. J.
 Garmany W. H.
 Campbell I. A.
 Poe W. J.
 Fry H. W.
 Hartman W. C.
 Schwartz Robt.
 Walker H. C.
 Scholtz A. J.
 Henszer C.
 Fryar Jas. S.
 Coulter S. A.

Wood L. H.
 Rogers Ransom
 Smith Dolney
 Green R. A.
 Black Calvin
 Watkins A. B.
 Keener C. M.
 " "
 Key W. H.
 Thomas J. T.
 Jon " &
 Caulk & G.
 W. Clatchey W. P.
 Trimble Jas. M.
 Carrington C. H.
 Spradling Wm.
 Donovan J. C.
 Dolvette W. H. Jr.
 Gibbs L.
 Bagley F. H.
 Sertel Jno. J.
 Smith A. T.
 Lindsey S. R.
 Crossman J. H.
 Betts R. D.
 Light J. L.
 Pyott S. A.
 Chatten J. A.
 Bartlett C. L.
 Pollock A. D.
 Abernathy J. L.
 Stephenson Jno. C.
 Brock C. R.
 Reynolds B. R.
 Corbleigh C. A.
 Hufferaker C. G.
 Anderson L. D.
 Hardaway J. M.
 Born Edward
 Heland Frank
 Forbes Jas.
 Shackelford C.
 Hill T. W.
 Toussas H. B.
 Hope & H.

Burgman J. T.
 Morgan L. B.
 Stapleton C. T.
 Elder J. W. Jr.
 Springfield H. J.
 Crum H. J.
 Crum Jno. H.
 Trigg S. G.
 Weatherford W. S.
 Aull H. C.
 Forstner T. R.
 Moore J. T.
 Hilber H. W.
 Ross Sam.
 Ross Alex.
 Trewhitt A. H.
 Tenney Geo.
 Walker T. T.
 Hartley J. T.
 Chunn Lewis
 Sloan H. C.
 Robertson C. P.
 Agy L. M.
 Liverkrop R. C. M.
 Tucker Geo. C.
 Dunn C. C.

Total Picked up Polls
 3323 @ 1.50 \$4984.⁵⁰

